NORTH LINCOLNSHIRE GREEN ENERGY PARK

Planning Act 2008

Infrastructure Planning (Applications Prescribed Forms and Procedure) Regulations 2009

APFP Regulation 5(2)(a)

Infrastructure (Environmental Impact Assessment) Regulations 2017

# North Lincolnshire Green Energy Park

## Volume 6

## Environmental Statement

## 6.2.8b Appendix B – Envirocheck Report

PINS reference: EN010116

March 2022

Revision number: 0

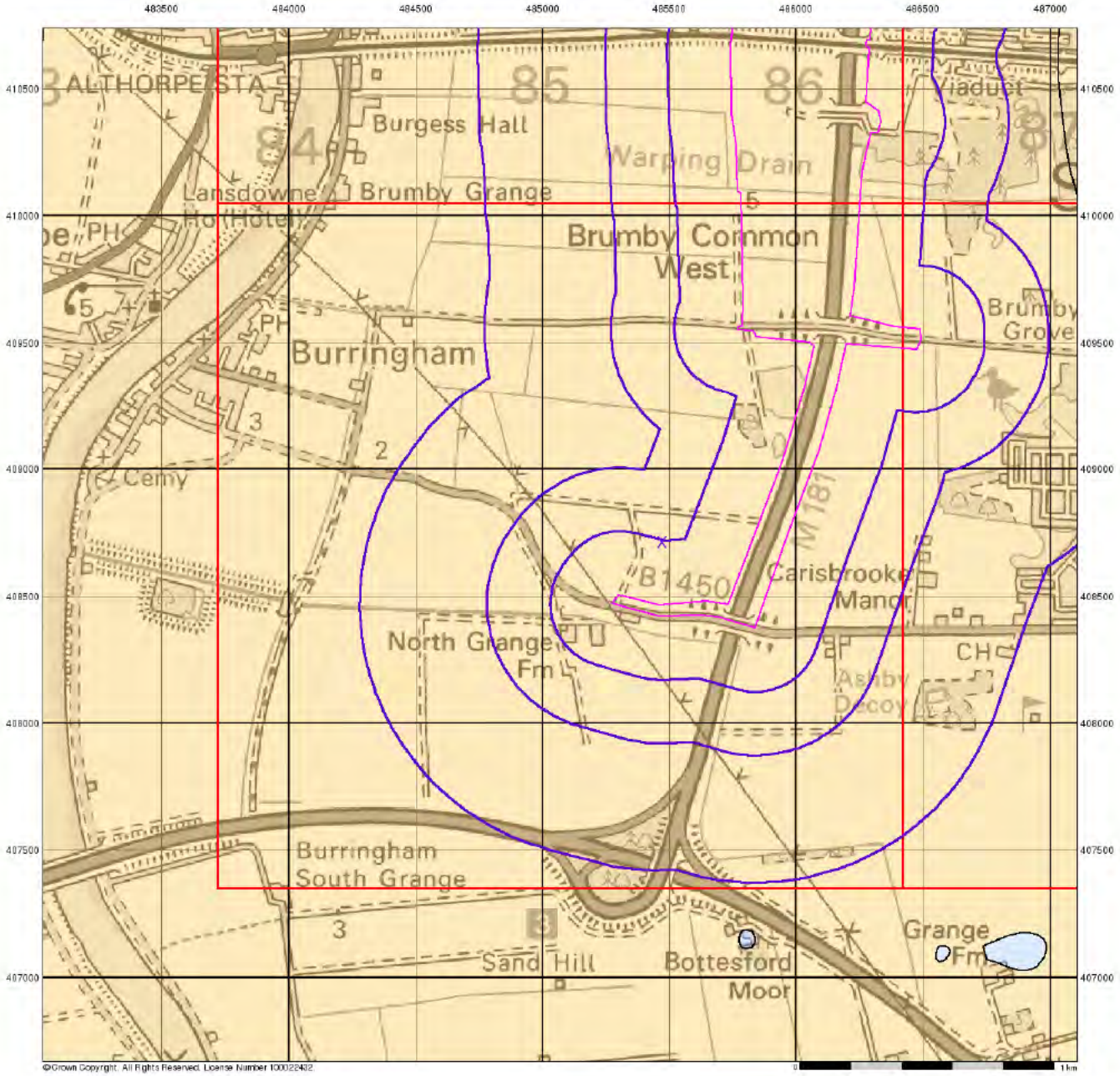


# Envirocheck®

LANDMARK INFORMATION GROUP®

## Groundwater Vulnerability

### General

Specified Site | Specified Buffer(s) | Bearing Reference Point
Slice | Map ID

### Agency and Hydrological

| Bedrock Aquifers | Superficial Aquifers |
|---|---|
| High Vulnerability, Principal Aquifer | High Vulnerability, Principal Aquifer |
| High Vulnerability, Secondary Aquifer | High Vulnerability, Secondary Aquifer |
| Medium Vulnerability, Principal Aquifer | Medium Vulnerability, Principal Aquifer |
| Medium Vulnerability, Secondary Aquifer | Medium Vulnerability, Secondary Aquifer |
| Low Vulnerability, Principal Aquifer | Low Vulnerability, Principal Aquifer |
| Low Vulnerability, Secondary Aquifer | Low Vulnerability, Secondary Aquifer |

Unproductive Aquifer
Soluble Rock

### Site Sensitivity Context Map - Slice A

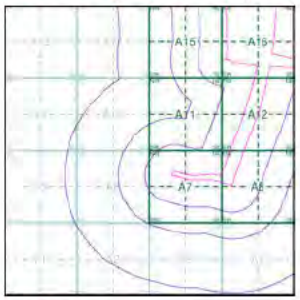


### Order Details

| | |
|---|---|
| Order Number: | 269869084_1_1 |
| Customer Ref: | MAN25291 |
| National Grid Reference: | 485470, 408710 |
| Slice: | A |
| Site Area (Ha): | 598.7 |
| Search Buffer (m): | 1000 |

### Site Details

Site at 487768,412414

Landmark INFORMATION GROUP
Tel 0844 844 9952
Fax 0844 844 9951
Web [redacted]

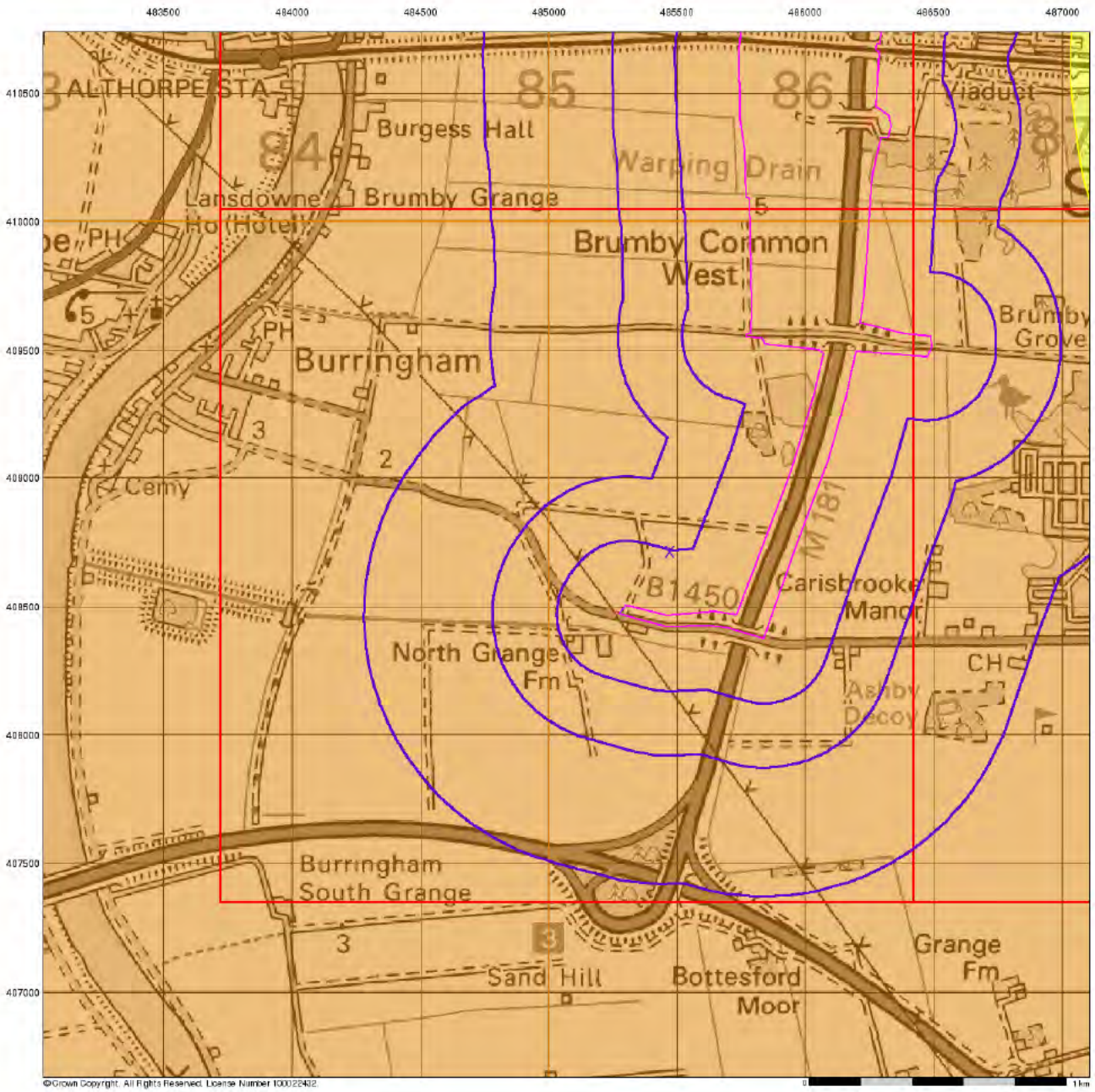


# Envirocheck

LANDMARK INFORMATION GROUP

## Bedrock Aquifer Designation

### General

Specified Site | Specified Buffer(s) | Bearing Reference Point | Slice | Map ID

### Agency and Hydrological

**Geological Classes**

- Principal Aquifer
- Secondary A Aquifer
- Secondary B Aquifer
- Secondary Undifferentiated
- Unproductive Strata
- Unknown
- Unknown (Lakes and Landslip)

### Site Sensitivity Context Map - Slice A

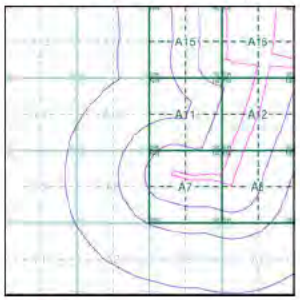


### Order Details

| | |
|---|---|
| Order Number: | 269869084_1_1 |
| Customer Ref: | MAN25291 |
| National Grid Reference: | 485470, 408710 |
| Slice: | A |
| Site Area (Ha): | 598.7 |
| Search Buffer (m): | 1000 |

### Site Details

Site at 487768,412414

Landmark INFORMATION GROUP
Tel 0844 844 9952
Fax 0844 844 9951
Web [redacted]

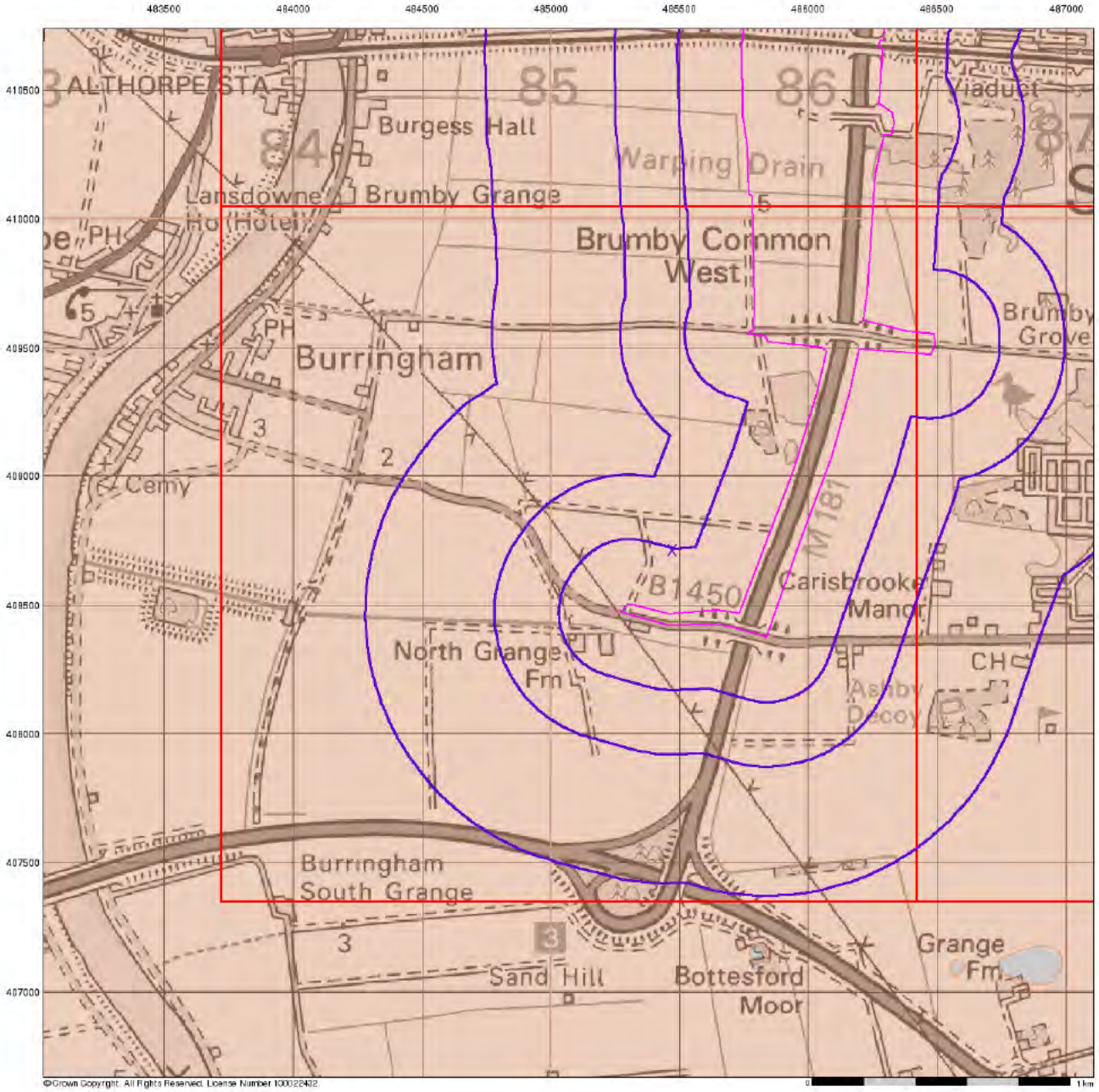


# Envirocheck

LANDMARK INFORMATION GROUP

## Superficial Aquifer Designation

### General

Specified Site | Specified Buffer(s) | Bearing Reference Point
Slice | Map ID

### Agency and Hydrological

**Geological Classes**

- Principal Aquifer
- Secondary A Aquifer
- Secondary B Aquifer
- Secondary Undifferentiated
- Unproductive Strata
- Unknown
- Unknown (Lakes and Landslip)

### Site Sensitivity Context Map - Slice A

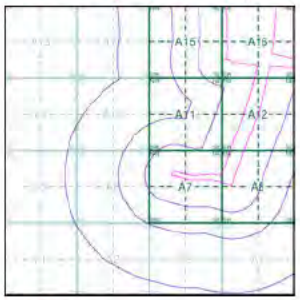


### Order Details

| | |
|---|---|
| Order Number: | 269869084_1_1 |
| Customer Ref: | MAN25291 |
| National Grid Reference: | 485470, 408710 |
| Slice: | A |
| Site Area (Ha): | 598.7 |
| Search Buffer (m): | 1000 |

### Site Details

Site at 487768,412414

Landmark INFORMATION GROUP
Tel 0844 844 9952
Fax 0844 844 9951
Web [redacted]

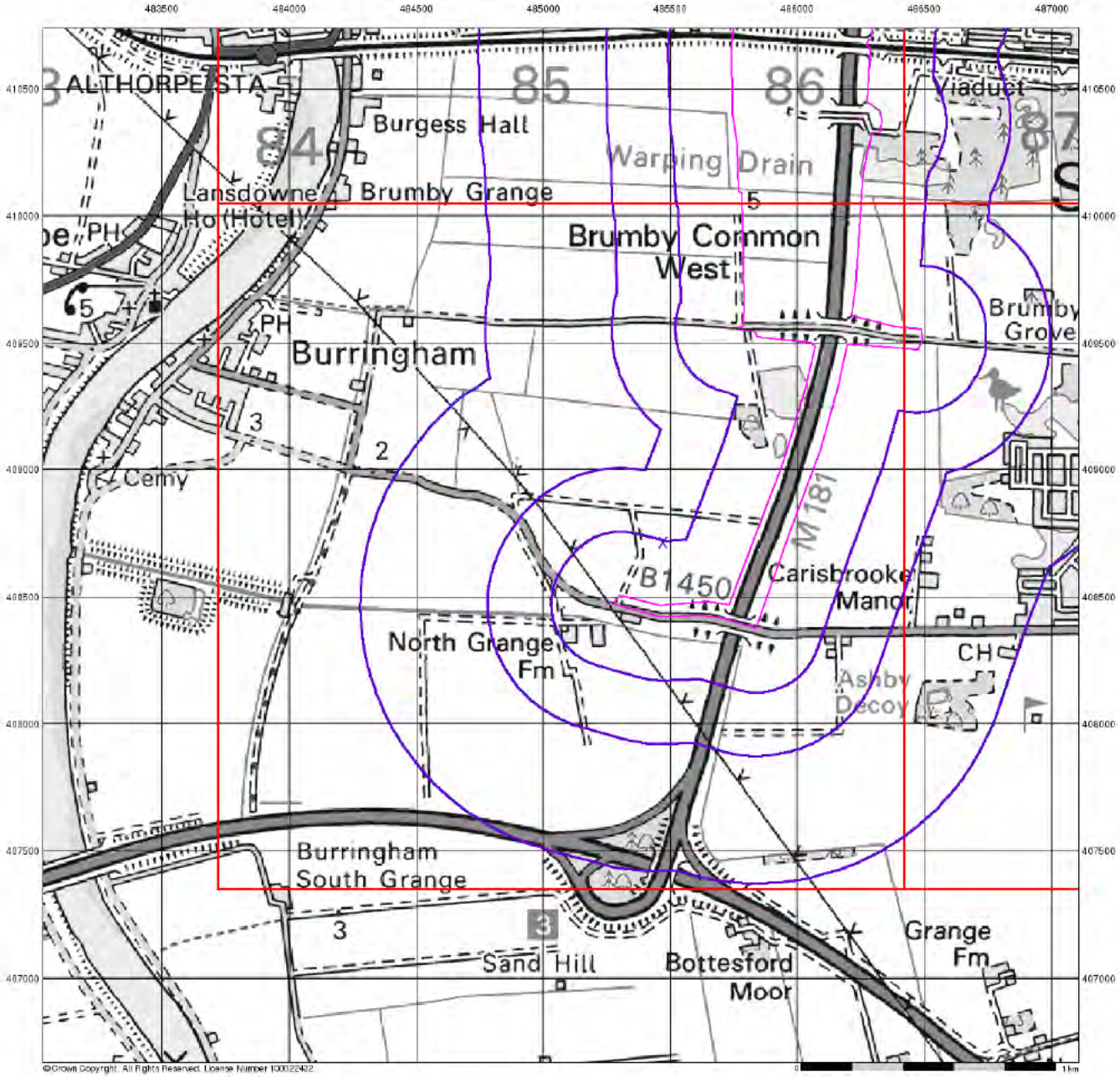


# Envirocheck

LANDMARK INFORMATION GROUP

## Source Protection Zones

### General

Specified Site | Specified Buffer(s) | Bearing Reference Point
Slice | Map ID

### Agency and Hydrological

- Inner zone (Zone 1)
- Inner zone - subsurface activity only (Zone 1c)
- Outer zone (Zone 2)
- Outer zone - subsurface activity only (Zone 2c)
- Total catchment (Zone 3)
- Total catchment - subsurface activity only (Zone 3c)
- Special interest (Zone 4)

### Site Sensitivity Context Map - Slice A

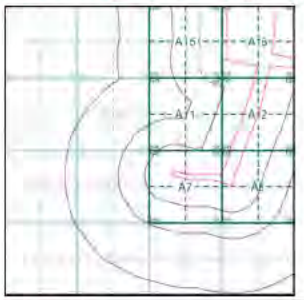


### Order Details

| | |
|---|---|
| Order Number: | 269869084_1_1 |
| Customer Ref: | MAN25291 |
| National Grid Reference: | 485470, 408710 |
| Slice: | A |
| Site Area (Ha): | 598.7 |
| Search Buffer (m): | 1000 |

### Site Details

Site at 487768,412414

Landmark INFORMATION GROUP
Tel 0844 844 9952
Fax 0844 844 9951
Web [redacted]

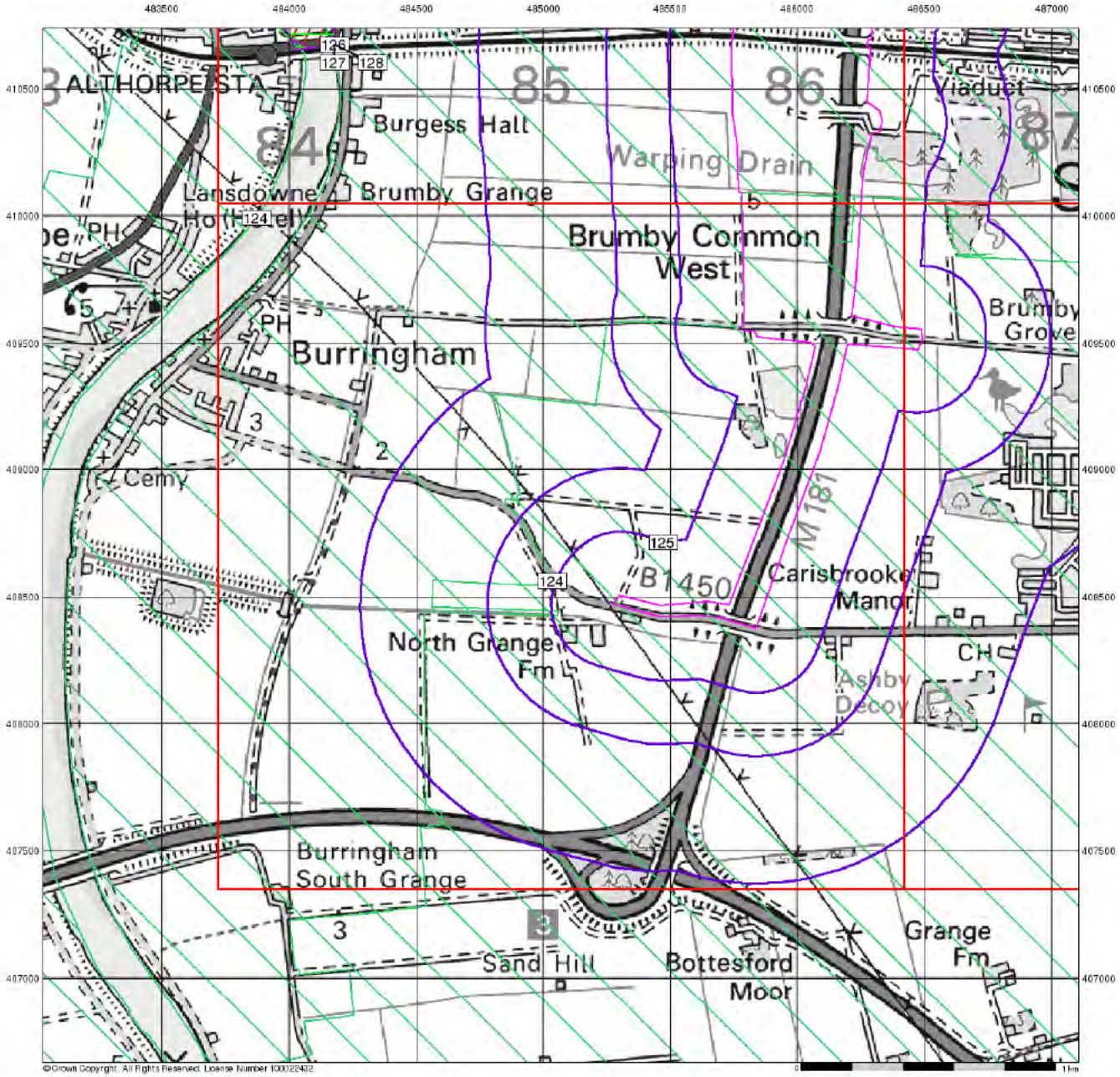


# Envirocheck

LANDMARK INFORMATION GROUP

## Sensitive Land Uses

### General

Specified Site | Specified Buffer(s) | Bearing Reference Point
Slice | Map ID

### Sensitive Land Uses

- Ancient Woodland
- Area of Adopted Green Belt
- Area of Unadopted Green Belt
- Area of Outstanding Natural Beauty
- Environmentally Sensitive Area
- Forest Park
- Local Nature Reserve
- Marine Nature Reserve
- National Nature Reserve
- National Park
- Nitrate Sensitive Area
- Nitrate Vulnerable Zone
- Remset Site
- Site of Special Scientific Interest
- Special Area of Conservation
- Special Protection Area
- World Heritage Sites

### Site Sensitivity Context Map - Slice A

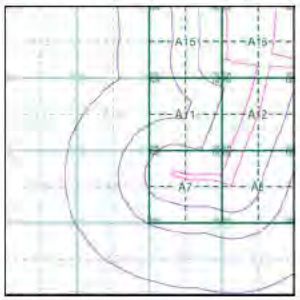


### Order Details

| | |
|---|---|
| Order Number: | 269869084_1_1 |
| Customer Ref: | MAN25291 |
| National Grid Reference: | 485470, 408710 |
| Slice: | A |
| Site Area (Ha): | 598.7 |
| Search Buffer (m): | 1000 |

### Site Details

Site at 487768,412414

Landmark INFORMATION GROUP
Tel 0844 844 9952
Fax 0844 844 9951
Web [redacted]

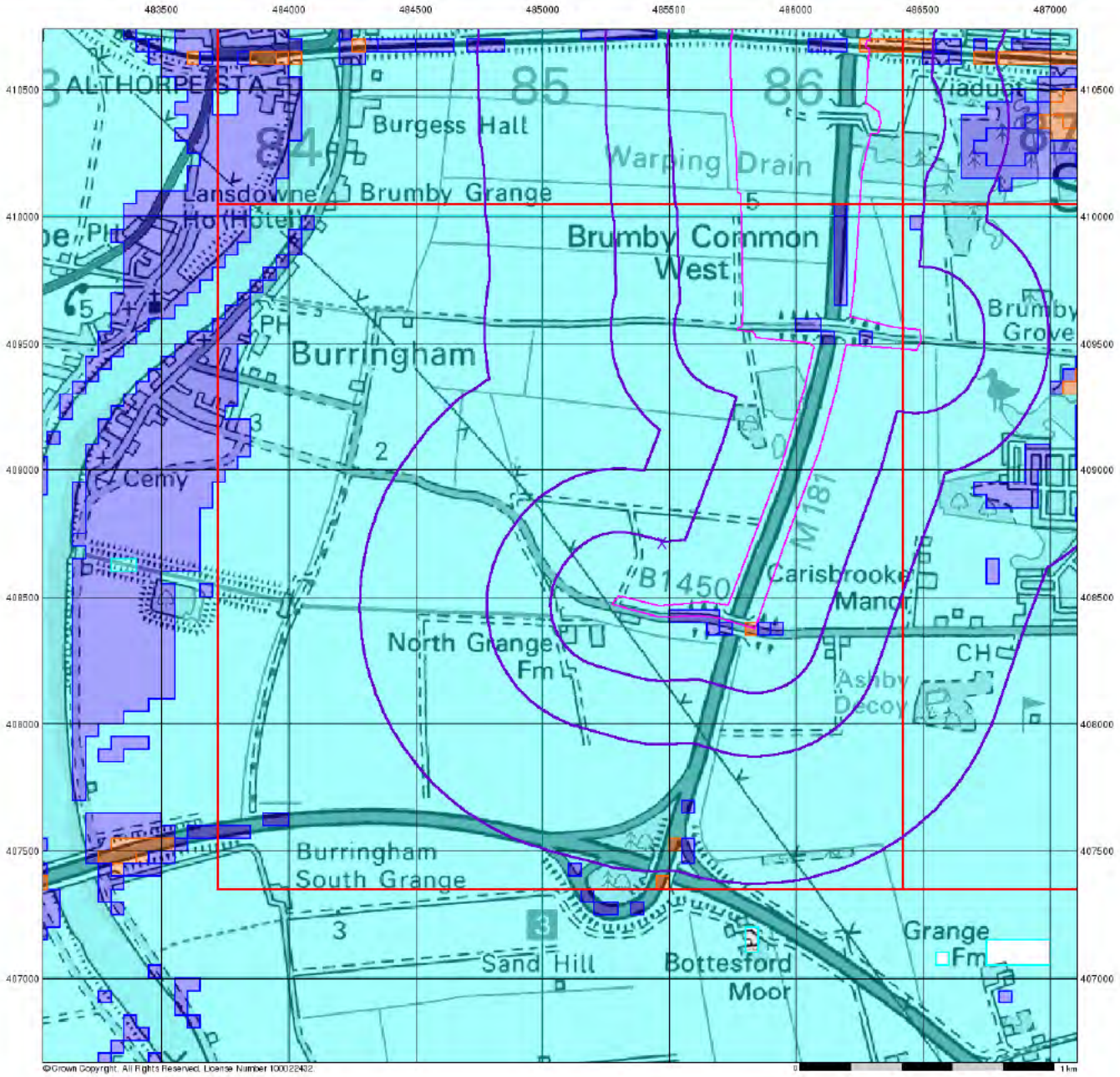


# Envirocheck®

LANDMARK INFORMATION GROUP

## BGS Flood GFS Data

### General

Specified Site | Specified Buffer(s) | Bearing Reference Point | Slice

### Agency and Hydrological (Flood)

- Limited Potential for Groundwater Flooding to Occur
- Potential for Groundwater Flooding of Property Situated Below Ground Level
- Potential for Groundwater Flooding to Occur at Surface

## Site Sensitivity Context Map - Slice A

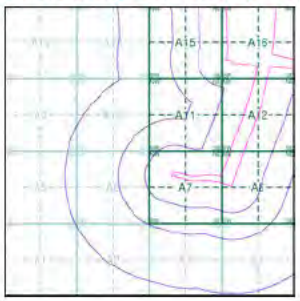


## Order Details

| | |
|---|---|
| Order Number: | 269869084_1_1 |
| Customer Ref: | MAN25291 |
| National Grid Reference: | 485470, 408710 |
| Slice: | A |
| Site Area (Ha): | 598.7 |
| Search Buffer (m): | 1000 |

## Site Details

Site at 487768,412414

Landmark INFORMATION GROUP
Tel 0844 844 9952
Fax 0844 844 9951
Web [redacted]

# Envirocheck® Report:

## Datasheet

### Order Details:

**Order Number:**
269869084_1_1

**Customer Reference:**
MAN25291

**National Grid Reference:**
485470, 408710

**Slice:**
A

**Site Area (Ha):**
598.7

**Search Buffer (m):**
1000

### Site Details:

Site at 487768,412414

### Client Details:

Ms S Devons
ERM
11th Floor
5 Exchange Quay
Manchester
M5 3EF

Envirocheck®
LANDMARK INFORMATION GROUP

# Contents


| Report Section | Page Number |
|---|---|
| Summary | - |
| Agency & Hydrological | 1 |
| Waste | 23 |
| Hazardous Substances | - |
| Geological | 24 |
| Industrial Land Use | - |
| Sensitive Land Use | 26 |
| Data Currency | 27 |
| Data Suppliers | 31 |
| Useful Contacts | 32 |


**Introduction**

The Environment Act 1995 has made site sensitivity a key issue, as the legislation pays as much attention to the pathways by which contamination could spread, and to the vulnerable targets of contamination, as it does the potential sources of contamination.
For this reason, Landmark's Site Sensitivity maps and Datasheet(s) place great emphasis on statutory data provided by the Environment Agency/Natural Resources Wales and the Scottish Environment Protection Agency; it also incorporates data from Natural England (and the Scottish and Welsh equivalents) and Local Authorities; and highlights hydrogeological features required by environmental and geotechnical consultants. It does not include any information concerning past uses of land. The datasheet is produced by querying the Landmark database to a distance defined by the client from a site boundary provided by the client.
In this datasheet the National Grid References (NGRs) are rounded to the nearest 10m in accordance with Landmark's agreements with a number of Data Suppliers.


**Copyright Notice**

© Landmark Information Group Limited 2020. The Copyright on the information and data and its format as contained in this Envirocheck® Report ("Report") is the property of Landmark Information Group Limited ("Landmark") and several other Data Providers, including (but not limited to) Ordnance Survey, British Geological Survey, the Environment Agency/Natural Resources Wales and Natural England, and must not be reproduced in whole or in part by photocopying or any other method. The Report is supplied under Landmark's Terms and Conditions accepted by the Customer.
A copy of Landmark's Terms and Conditions can be found with the Index Map for this report. Additional copies of the Report may be obtained from Landmark, subject to Landmark's charges in force from time to time. The Copyright, design rights and any other intellectual rights shall remain the exclusive property of Landmark and /or other Data providers, whose Copyright material has been included in this Report.
© Environment Agency & United Kingdom Research and Innovation 2020. © Natural Resources Wales & United Kingdom Research and Innovation 2020.

**Natural England Copyright Notice**

Site of Special Scientific Interest, National Nature Reserve, Ramsar, Special Protection Area, Special Conservation Area, Marine Nature Reserve data (derived from Ordnance Survey 1:10000 raster) is provided by, and used with the permission of, Natural England who retain the copyright and Intellectual Property Rights for the data.

**Scottish Natural Heritage Copyright**

Contains SNH information licensed under the Open Government Licence v3 0.

**Ove Arup Copyright Notice**

The Mining Instability data was obtained on licence from Ove Arup & Partners Limited (for further information, contact mining review@arup com). No reproduction or further use of such Data is to be made without the prior written consent of Ove Arup & Partners Limited. The supplied Mining Instability data is derived from publicly available records and other third party sources and neither Ove Arup & Partners nor Landmark warrant the accuracy or completeness of such information or data.

**Stantec Copyright Notice**

The cavity data presented has been extracted from the PBA (now Stantec UK Ltd) enhanced version of the original DEFRA national cavity databases. Stantec UK Ltd retain the copyright & intellectual property rights in the data. Whilst all reasonable efforts are made to check that the information contained in the cavity databases is accurate we do not warrant that the data is complete or error free. The information is based upon our own researches and those collated from a number of external sources and is continually being augmented and updated by Stantec UK Ltd. In no event shall Stantec UK Ltd or Landmark be liable for any loss or damage including, without limitation, indirect or consequential loss or damage arising from the use of this data.

**Radon Potential dataset Copyright Notice**

Information supplied from a joint dataset compiled by The British Geological Survey and Public Health England.

**Natural Resources Wales Copyright Notice**

Contains Natural Resources Wales information © Natural Resources Wales and Database Right. All rights Reserved. Contains Ordnance Survey Data. Ordnance Survey Licence number 100019741. Crown Copyright and Database Right. Contains Natural Resources Wales information © Natural Resources Wales and Database Right. All rights Reserved. Some features of this information are based on digital spatial data licensed from the Centre for Ecology & Hydrology © NERC (CEH). Defra, Met Office and DARD Rivers Agency © Crown copyright. © Cranfield University. © James Hutton Institute. Contains OS data © Crown copyright and database right 2020. Land & Property Services © Crown copyright and database right.


**Report Version v53.0**

Envirocheck®
LANDMARK INFORMATION GROUP

# Summary

| Data Type | Page Number | On Site | 0 to 250m | 251 to 500m | 501 to 1000m (*up to 2000m) |
|---|---|---|---|---|---|
| **Agency & Hydrological** | | | | | |
| BGS Groundwater Flooding Susceptibility | pg 1 | Yes | Yes | Yes | n/a |
| Contaminated Land Register Entries and Notices | | | | | |
| Discharge Consents | | | | | |
| Prosecutions Relating to Controlled Waters | | | n/a | n/a | n/a |
| Enforcement and Prohibition Notices | | | | | |
| Integrated Pollution Controls | | | | | |
| Integrated Pollution Prevention And Control | | | | | |
| Local Authority Integrated Pollution Prevention And Control | | | | | |
| Local Authority Pollution Prevention and Controls | | | | | |
| Local Authority Pollution Prevention and Control Enforcements | | | | | |
| Nearest Surface Water Feature | | Yes | | | |
| Pollution Incidents to Controlled Waters | | | | | |
| Prosecutions Relating to Authorised Processes | | | | | |
| Registered Radioactive Substances | | | | | |
| River Quality | pg 2 | | | 1 | |
| River Quality Biology Sampling Points | pg 2 | | | 1 | |
| River Quality Chemistry Sampling Points | | | | | |
| Substantiated Pollution Incident Register | | | | | |
| Water Abstractions | pg 2 | 1 | 4 | | 7 (*8) |
| Water Industry Act Referrals | | | | | |
| Groundwater Vulnerability Map | pg 7 | Yes | n/a | n/a | n/a |
| Groundwater Vulnerability - Soluble Rock Risk | | | n/a | n/a | n/a |
| Bedrock Aquifer Designations | pg 9 | Yes | n/a | n/a | n/a |
| Superficial Aquifer Designations | pg 9 | Yes | n/a | n/a | n/a |
| Source Protection Zones | | | | | |
| Extreme Flooding from Rivers or Sea without Defences | pg 9 | Yes | | n/a | n/a |
| Flooding from Rivers or Sea without Defences | pg 9 | Yes | | n/a | n/a |
| Areas Benefiting from Flood Defences | | | | n/a | n/a |
| Flood Water Storage Areas | | | | n/a | n/a |
| Flood Defences | | | | n/a | n/a |
| OS Water Network Lines | pg 9 | 17 | 22 | 19 | 57 |

Envirocheck®
LANDMARK INFORMATION GROUP

# Summary

| Data Type | Page Number | On Site | 0 to 250m | 251 to 500m | 501 to 1000m (*up to 2000m) |
|---|---|---|---|---|---|
| **Waste** | | | | | |
| BGS Recorded Landfill Sites | | | | | |
| Historical Landfill Sites | | | | | |
| Integrated Pollution Control Registered Waste Sites | | | | | |
| Licensed Waste Management Facilities (Landfill Boundaries) | | | | | |
| Licensed Waste Management Facilities (Locations) | | | | | |
| Local Authority Landfill Coverage | pg 23 | 1 | n/a | n/a | n/a |
| Local Authority Recorded Landfill Sites | | | | | |
| Registered Landfill Sites | | | | | |
| Registered Waste Transfer Sites | | | | | |
| Registered Waste Treatment or Disposal Sites | | | | | |
| **Hazardous Substances** | | | | | |
| Control of Major Accident Hazards Sites (COMAH) | | | | | |
| Explosive Sites | | | | | |
| Notification of Installations Handling Hazardous Substances (NIHHS) | | | | | |
| Planning Hazardous Substance Consents | | | | | |
| Planning Hazardous Substance Enforcements | | | | | |
| **Geological** | | | | | |
| BGS 1:625,000 Solid Geology | pg 24 | Yes | n/a | n/a | n/a |
| BGS Recorded Mineral Sites | | | | | |
| CBSCB Compensation District | | | n/a | n/a | n/a |
| Coal Mining Affected Areas | | | n/a | n/a | n/a |
| Mining Instability | | | n/a | n/a | n/a |
| Man-Made Mining Cavities | | | | | |
| Natural Cavities | | | | | |
| Non Coal Mining Areas of Great Britain | | | | n/a | n/a |
| Potential for Collapsible Ground Stability Hazards | | | | n/a | n/a |
| Potential for Compressible Ground Stability Hazards | pg 24 | Yes | Yes | n/a | n/a |
| Potential for Ground Dissolution Stability Hazards | | | | n/a | n/a |
| Potential for Landslide Ground Stability Hazards | pg 24 | Yes | Yes | n/a | n/a |
| Potential for Running Sand Ground Stability Hazards | pg 24 | Yes | | n/a | n/a |
| Potential for Shrinking or Swelling Clay Ground Stability Hazards | pg 25 | Yes | Yes | n/a | n/a |
| Radon Potential - Radon Affected Areas | | | n/a | n/a | n/a |
| Radon Potential - Radon Protection Measures | | | n/a | n/a | n/a |

Envirocheck®
LANDMARK INFORMATION GROUP

# Summary

| Data Type | Page Number | On Site | 0 to 250m | 251 to 500m | 501 to 1000m (*up to 2000m) |
|---|---|---|---|---|---|
| **Industrial Land Use** | | | | | |
| Contemporary Trade Directory Entries | | | | | |
| Fuel Station Entries | | | | | |
| Gas Pipelines | | | | | |
| Underground Electrical Cables | | | | | |
| **Sensitive Land Use** | | | | | |
| Ancient Woodland | | | | | |
| Areas of Adopted Green Belt | | | | | |
| Areas of Unadopted Green Belt | | | | | |
| Areas of Outstanding Natural Beauty | | | | | |
| Environmentally Sensitive Areas | | | | | |
| Forest Parks | | | | | |
| Local Nature Reserves | | | | | |
| Marine Nature Reserves | | | | | |
| National Nature Reserves | | | | | |
| National Parks | | | | | |
| Nitrate Sensitive Areas | | | | | |
| Nitrate Vulnerable Zones | pg 26 | 2 | | | |
| Ramsar Sites | pg 26 | 1 | | | |
| Sites of Special Scientific Interest | pg 26 | 1 | | | |
| Special Areas of Conservation | pg 26 | 1 | | | |
| Special Protection Areas | | | | | |
| World Heritage Sites | | | | | |

| Map ID | Details | Quadrant Reference (Compass Direction) | Estimated Distance From Site | Contact | NGR |
|---|---|---|---|---|---|
| | **BGS Groundwater Flooding Susceptibility**<br>Flooding Type: Potential for Groundwater Flooding to Occur at Surface | A11SE (E) | 0 | 1 | 485473 408713 |
| | **BGS Groundwater Flooding Susceptibility**<br>Flooding Type: Potential for Groundwater Flooding to Occur at Surface | A15NE (N) | 0 | 1 | 485473 410000 |
| | **BGS Groundwater Flooding Susceptibility**<br>Flooding Type: Potential for Groundwater Flooding of Property Situated Below Ground Level | (N) | 0 | 1 | 486050 410650 |
| | **BGS Groundwater Flooding Susceptibility**<br>Flooding Type: Potential for Groundwater Flooding of Property Situated Below Ground Level | (N) | 0 | 1 | 486100 410650 |
| | **BGS Groundwater Flooding Susceptibility**<br>Flooding Type: Limited Potential for Groundwater Flooding to Occur | (N) | 0 | 1 | 486250 410650 |
| | **BGS Groundwater Flooding Susceptibility**<br>Flooding Type: Potential for Groundwater Flooding of Property Situated Below Ground Level | A16NE (NE) | 0 | 1 | 486150 410000 |
| | **BGS Groundwater Flooding Susceptibility**<br>Flooding Type: Potential for Groundwater Flooding of Property Situated Below Ground Level | A16SE (NE) | 0 | 1 | 486150 409650 |
| | **BGS Groundwater Flooding Susceptibility**<br>Flooding Type: Potential for Groundwater Flooding of Property Situated Below Ground Level | A16SE (NE) | 0 | 1 | 486100 409500 |
| | **BGS Groundwater Flooding Susceptibility**<br>Flooding Type: Potential for Groundwater Flooding of Property Situated Below Ground Level | A16SE (NE) | 0 | 1 | 486250 409500 |
| | **BGS Groundwater Flooding Susceptibility**<br>Flooding Type: Potential for Groundwater Flooding of Property Situated Below Ground Level | A16SW (NE) | 0 | 1 | 486000 409550 |
| | **BGS Groundwater Flooding Susceptibility**<br>Flooding Type: Potential for Groundwater Flooding of Property Situated Below Ground Level | A7NE (S) | 0 | 1 | 485500 408450 |
| | **BGS Groundwater Flooding Susceptibility**<br>Flooding Type: Potential for Groundwater Flooding of Property Situated Below Ground Level | A7NE (SE) | 0 | 1 | 485700 408400 |
| | **BGS Groundwater Flooding Susceptibility**<br>Flooding Type: Limited Potential for Groundwater Flooding to Occur | A8NW (SE) | 0 | 1 | 485800 408400 |
| | **BGS Groundwater Flooding Susceptibility**<br>Flooding Type: Potential for Groundwater Flooding of Property Situated Below Ground Level | A8NW (SE) | 1 | 1 | 485850 408400 |
| | **BGS Groundwater Flooding Susceptibility**<br>Flooding Type: Potential for Groundwater Flooding of Property Situated Below Ground Level | A8NW (SE) | 49 | 1 | 485900 408400 |
| | **BGS Groundwater Flooding Susceptibility**<br>Flooding Type: Potential for Groundwater Flooding of Property Situated Below Ground Level | (NE) | 201 | 1 | 486450 409950 |
| | **BGS Groundwater Flooding Susceptibility**<br>Flooding Type: Potential for Groundwater Flooding of Property Situated Below Ground Level | (NE) | 213 | 1 | 486500 410600 |
| | **BGS Groundwater Flooding Susceptibility**<br>Flooding Type: Potential for Groundwater Flooding of Property Situated Below Ground Level | (NE) | 260 | 1 | 486600 410600 |
| | **BGS Groundwater Flooding Susceptibility**<br>Flooding Type: Potential for Groundwater Flooding to Occur at Surface | A10SE (W) | 279 | 1 | 485000 408713 |
| | **BGS Groundwater Flooding Susceptibility**<br>Flooding Type: Potential for Groundwater Flooding of Property Situated Below Ground Level | (N) | 294 | 1 | 485450 410700 |
| | **BGS Groundwater Flooding Susceptibility**<br>Flooding Type: Potential for Groundwater Flooding of Property Situated Below Ground Level | (NE) | 315 | 1 | 486650 410150 |
| | **BGS Groundwater Flooding Susceptibility**<br>Flooding Type: Potential for Groundwater Flooding of Property Situated Below Ground Level | (NE) | 372 | 1 | 486750 410200 |

| Map ID | Details | Quadrant Reference (Compass Direction) | Estimated Distance From Site | Contact | NGR |
|---|---|---|---|---|---|
| | **BGS Groundwater Flooding Susceptibility**<br>Flooding Type: Potential for Groundwater Flooding to Occur at Surface | A14NE (N) | 386 | 1 | 485000 410000 |
| | **BGS Groundwater Flooding Susceptibility**<br>Flooding Type: Potential for Groundwater Flooding of Property Situated Below Ground Level | (NE) | 399 | 1 | 486700 410650 |
| | **BGS Groundwater Flooding Susceptibility**<br>Flooding Type: Limited Potential for Groundwater Flooding to Occur | (NE) | 413 | 1 | 486700 410600 |
| | **Nearest Surface Water Feature** | A16SW (N) | 0 | - | 485770 409553 |
| | **River Quality**<br>Name: Warping Drain(Burringham)<br>GQA Grade: River Quality D<br>Reach: North Grange Fm Br To Conf. R. Trent<br>Estimated Distance (km): 2<br>Flow Rate: Flow less than 0.31 cumecs<br>Flow Type: River<br>Year: 2000 | A6NE (SW) | 287 | 2 | 485000 408400 |
| 1 | **River Quality Biology Sampling Points**<br>Name: Warping Drain Burringham<br>Reach: North Grange Farm Bridge To Confluence River Trent<br>Estimated Distance: 2.00<br>Positional Accuracy: Located by supplier to within 100m<br>Year: 1990<br>GQA Grade: River Quality Biology GQA Grade Not Supplied<br>Year: 1995<br>GQA Grade: River Quality Biology GQA Grade E - Poor<br>Year: 2000<br>GQA Grade: River Quality Biology GQA Grade F - Bad<br>Year: 2002<br>GQA Grade: River Quality Biology GQA Grade F - Bad<br>Year: 2003<br>GQA Grade: River Quality Biology GQA Grade E - Poor<br>Year: 2004<br>GQA Grade: River Quality Biology GQA Grade E - Poor<br>Year: 2005<br>GQA Grade: River Quality Biology GQA Grade E - Poor<br>Year: 2006<br>GQA Grade: River Quality Biology GQA Grade C - Fairly Good<br>Year: 2007<br>GQA Grade: River Quality Biology GQA Grade C - Fairly Good<br>Year: 2008<br>GQA Grade: River Quality Biology GQA Grade C - Fairly Good<br>Year: 2009<br>GQA Grade: River Quality Biology GQA Grade E - Poor | A6NE (SW) | 287 | 2 | 485000 408400 |
| 2 | **Water Abstractions**<br>Operator: W S Chapman & Sons<br>Licence Number: 03/28/81/0012<br>Permit Version: 100<br>Location: Brumby - Tributary Of Warping Drain (1)<br>Authority: Environment Agency, Midlands Region<br>Abstraction: General Agriculture: Spray Irrigation - Direct<br>Abstraction Type: Water may be abstracted from a single point<br>Source: Surface<br>Daily Rate (m3): Not Supplied<br>Yearly Rate (m3): Not Supplied<br>Details: Land At Brumby - Tribs Of Warping Drain<br>Authorised Start: 01 May<br>Authorised End: 31 July<br>Permit Start Date: 21st June 1966<br>Permit End Date: Not Supplied<br>Positional Accuracy: Located by supplier to within 100m | A16SE (NE) | 0 | 2 | 486400 409500 |

| Map ID | Details | Quadrant Reference (Compass Direction) | Estimated Distance From Site | Contact | NGR |
|---|---|---|---|---|---|
| 3 | **Water Abstractions**<br>Operator: J Jackson Ltd<br>Licence Number: 03/28/81/0026<br>Permit Version: 101<br>Location: Healeys Drain<br>Authority: Environment Agency, Midlands Region<br>Abstraction: General Agriculture: Transfer Between Sources<br>Abstraction Type: Water may be abstracted from a river or stream reach, or a row of wellpoints<br>Source: Surface<br>Daily Rate (m3): Not Supplied<br>Yearly Rate (m3): Not Supplied<br>Details: North Grange Farm, Burringham<br>Authorised Start: 01 April<br>Authorised End: 30 September<br>Permit Start Date: 3rd December 2018<br>Permit End Date: Not Supplied<br>Positional Accuracy: Located by supplier to within 10m | A7NW (SW) | 138 | 2 | 485160 408400 |
| 4 | **Water Abstractions**<br>Operator: J Jackson Ltd<br>Licence Number: 03/28/81/0026<br>Permit Version: 101<br>Location: North Grange Farm,Burringham - Healeys Drain<br>Authority: Environment Agency, Midlands Region<br>Abstraction: General Agriculture: Spray Irrigation - Storage<br>Abstraction Type: Water may be abstracted from a single point<br>Source: Surface<br>Daily Rate (m3): Not Supplied<br>Yearly Rate (m3): Not Supplied<br>Details: North Grange Farm,Burringham - Healeys Drain<br>Authorised Start: 01 November<br>Authorised End: 31 March<br>Permit Start Date: 3rd December 2018<br>Permit End Date: Not Supplied<br>Positional Accuracy: Located by supplier to within 10m | A7NW (SW) | 208 | 2 | 485080 408410 |
| 4 | **Water Abstractions**<br>Operator: J Jackson Ltd<br>Licence Number: 03/28/81/0026<br>Permit Version: 100<br>Location: North Grange Farm,Burringham - Healeys Drain<br>Authority: Environment Agency, Midlands Region<br>Abstraction: General Agriculture: Spray Irrigation - Storage<br>Abstraction Type: Water may be abstracted from a single point<br>Source: Surface<br>Daily Rate (m3): 2200<br>Yearly Rate (m3): 44000<br>Details: North Grange Farm,Burringham - Healeys Drain<br>Authorised Start: 01 November<br>Authorised End: 31 March<br>Permit Start Date: 30th June 1997<br>Permit End Date: Not Supplied<br>Positional Accuracy: Located by supplier to within 100m | A7NW (SW) | 208 | 2 | 485080 408410 |
| 4 | **Water Abstractions**<br>Operator: J Jackson Ltd<br>Licence Number: 03/28/81/0026<br>Permit Version: 100<br>Location: North Grange Farm,Burringham - Healeys Drain<br>Authority: Environment Agency, Midlands Region<br>Abstraction: General Agriculture: Spray Irrigation - Direct<br>Abstraction Type: Water may be abstracted from a single point<br>Source: Surface<br>Daily Rate (m3): Not Supplied<br>Yearly Rate (m3): Not Supplied<br>Details: North Grange Farm,Burringham - Healeys Drain<br>Authorised Start: 01 April<br>Authorised End: 30 September<br>Permit Start Date: 30th June 1997<br>Permit End Date: Not Supplied<br>Positional Accuracy: Located by supplier to within 10m | A7NW (SW) | 208 | 2 | 485080 408410 |

| Map ID | Details | Quadrant Reference (Compass Direction) | Estimated Distance From Site | Contact | NGR |
|---|---|---|---|---|---|
| 5 | **Water Abstractions**<br>Operator: J Jackson Ltd<br>Licence Number: 03/28/81/0026<br>Permit Version: 101<br>Location: Un-Named Drain In Burringham<br>Authority: Environment Agency, Midlands Region<br>Abstraction: General Agriculture: Spray Irrigation - Direct<br>Abstraction Type: Water may be abstracted from a river or stream reach, or a row of wellpoints<br>Source: Surface<br>Daily Rate (m3): Not Supplied<br>Yearly Rate (m3): Not Supplied<br>Details: North Grange Farm,Burringham - Healeys Drain<br>Authorised Start: 01 April<br>Authorised End: 30 September<br>Permit Start Date: 3rd December 2018<br>Permit End Date: Not Supplied<br>Positional Accuracy: Located by supplier to within 10m | A3NW (S) | 582 | 2 | 485160 407900 |
| 6 | **Water Abstractions**<br>Operator: Mr W F Thornton<br>Licence Number: 03/28/81/0025<br>Permit Version: 100<br>Location: Burringham - Healeys Drain (B)<br>Authority: Environment Agency, Midlands Region<br>Abstraction: General Agriculture: Spray Irrigation - Direct<br>Abstraction Type: Water may be abstracted from a single point<br>Source: Surface<br>Daily Rate (m3): Not Supplied<br>Yearly Rate (m3): Not Supplied<br>Details: Land At Burringham - Healeys Drain/Carr Dyke North<br>Authorised Start: 01 April<br>Authorised End: 31 October<br>Permit Start Date: 3rd December 2018<br>Permit End Date: Not Supplied<br>Positional Accuracy: Located by supplier to within 10m | A6NW (W) | 710 | 2 | 484570 408430 |
| 6 | **Water Abstractions**<br>Operator: J Jackson Ltd<br>Licence Number: 03/28/81/0026<br>Permit Version: 101<br>Location: Healeys Drain<br>Authority: Environment Agency, Midlands Region<br>Abstraction: General Agriculture: Transfer Between Sources<br>Abstraction Type: Water may be abstracted from a river or stream reach, or a row of wellpoints<br>Source: Surface<br>Daily Rate (m3): Not Supplied<br>Yearly Rate (m3): Not Supplied<br>Details: North Grange Farm, Burringham<br>Authorised Start: 01 April<br>Authorised End: 30 September<br>Permit Start Date: 3rd December 2018<br>Permit End Date: Not Supplied<br>Positional Accuracy: Located by supplier to within 10m | A6NW (W) | 760 | 2 | 484520 408430 |
| 6 | **Water Abstractions**<br>Operator: J Jackson Ltd<br>Licence Number: 03/28/81/0026<br>Permit Version: 101<br>Location: Healeys Drain<br>Authority: Environment Agency, Midlands Region<br>Abstraction: General Agriculture: Spray Irrigation - Direct<br>Abstraction Type: Water may be abstracted from a river or stream reach, or a row of wellpoints<br>Source: Surface<br>Daily Rate (m3): Not Supplied<br>Yearly Rate (m3): Not Supplied<br>Details: North Grange Farm,Burringham - Healeys Drain<br>Authorised Start: 01 April<br>Authorised End: 30 September<br>Permit Start Date: 3rd December 2018<br>Permit End Date: Not Supplied<br>Positional Accuracy: Located by supplier to within 10m | A6NW (W) | 760 | 2 | 484520 408430 |

| Map ID | Details | Quadrant Reference (Compass Direction) | Estimated Distance From Site | Contact | NGR |
|---|---|---|---|---|---|
| 7 | **Water Abstractions**<br>Operator: J Jackson Ltd<br>Licence Number: 03/28/81/0026<br>Permit Version: 101<br>Location: Healeys Drain<br>Authority: Environment Agency, Midlands Region<br>Abstraction: General Agriculture: Spray Irrigation - Direct<br>Abstraction Type: Water may be abstracted from a single point<br>Source: Surface<br>Daily Rate (m3): Not Supplied<br>Yearly Rate (m3): Not Supplied<br>Details: North Grange Farm,Burringham - Healeys Drain<br>Authorised Start: 01 April<br>Authorised End: 30 September<br>Permit Start Date: 3rd December 2018<br>Permit End Date: Not Supplied<br>Positional Accuracy: Located by supplier to within 10m | A6NW (W) | 780 | 2 | 484500 408430 |
| 8 | **Water Abstractions**<br>Operator: J Jackson Ltd<br>Licence Number: 03/28/81/0026<br>Permit Version: 101<br>Location: Healeys Drain<br>Authority: Environment Agency, Midlands Region<br>Abstraction: General Agriculture: Spray Irrigation - Direct<br>Abstraction Type: Water may be abstracted from a river or stream reach, or a row of wellpoints<br>Source: Surface<br>Daily Rate (m3): Not Supplied<br>Yearly Rate (m3): Not Supplied<br>Details: North Grange Farm,Burringham - Healeys Drain<br>Authorised Start: 01 April<br>Authorised End: 30 September<br>Permit Start Date: 3rd December 2018<br>Permit End Date: Not Supplied<br>Positional Accuracy: Located by supplier to within 10m | A2NW (SW) | 941 | 2 | 484530 407900 |
| 8 | **Water Abstractions**<br>Operator: J Jackson Ltd<br>Licence Number: 03/28/81/0026<br>Permit Version: 101<br>Location: Healeys Drain<br>Authority: Environment Agency, Midlands Region<br>Abstraction: General Agriculture: Transfer Between Sources<br>Abstraction Type: Water may be abstracted from a river or stream reach, or a row of wellpoints<br>Source: Surface<br>Daily Rate (m3): Not Supplied<br>Yearly Rate (m3): Not Supplied<br>Details: North Grange Farm, Burringham<br>Authorised Start: 01 April<br>Authorised End: 30 September<br>Permit Start Date: 3rd December 2018<br>Permit End Date: Not Supplied<br>Positional Accuracy: Located by supplier to within 10m | A2NW (SW) | 941 | 2 | 484530 407900 |
| | **Water Abstractions**<br>Operator: Mr W F Thornton<br>Licence Number: 03/28/81/0025<br>Permit Version: 100<br>Location: Burringham - Carr Dyke North (D)<br>Authority: Environment Agency, Midlands Region<br>Abstraction: General Agriculture: Spray Irrigation - Direct<br>Abstraction Type: Water may be abstracted from a single point<br>Source: Surface<br>Daily Rate (m3): Not Supplied<br>Yearly Rate (m3): Not Supplied<br>Details: Land At Burringham - Healeys Drain/Carr Dyke North<br>Authorised Start: 01 April<br>Authorised End: 31 October<br>Permit Start Date: 3rd December 2018<br>Permit End Date: Not Supplied<br>Positional Accuracy: Located by supplier to within 10m | A9SE (W) | 1152 | 2 | 484210 408900 |

| Map ID | Details | Quadrant Reference (Compass Direction) | Estimated Distance From Site | Contact | NGR |
|---|---|---|---|---|---|
| | **Water Abstractions**<br>Operator: Mr W F Thornton<br>Licence Number: 03/28/81/0025<br>Permit Version: 100<br>Location: Burringham - Carr Dyke North (C)<br>Authority: Environment Agency, Midlands Region<br>Abstraction: General Agriculture: Spray Irrigation - Direct<br>Abstraction Type: Water may be abstracted from a single point<br>Source: Surface<br>Daily Rate (m3): Not Supplied<br>Yearly Rate (m3): Not Supplied<br>Details: Land At Burringham - Healeys Drain/Carr Dyke North<br>Authorised Start: 01 April<br>Authorised End: 31 October<br>Permit Start Date: 3rd December 2018<br>Permit End Date: Not Supplied<br>Positional Accuracy: Located by supplier to within 10m | A5NE (W) | 1185 | 2 | 484100 408590 |
| | **Water Abstractions**<br>Operator: Mr W F Thornton<br>Licence Number: 03/28/81/0025<br>Permit Version: 100<br>Location: Burringham - Healeys Drain (A)<br>Authority: Environment Agency, Midlands Region<br>Abstraction: General Agriculture: Spray Irrigation - Direct<br>Abstraction Type: Water may be abstracted from a single point<br>Source: Surface<br>Daily Rate (m3): Not Supplied<br>Yearly Rate (m3): Not Supplied<br>Details: Land At Burringham - Healeys Drain/Carr Dyke North<br>Authorised Start: 01 April<br>Authorised End: 31 October<br>Permit Start Date: 3rd December 2018<br>Permit End Date: Not Supplied<br>Positional Accuracy: Located by supplier to within 10m | A5NE (W) | 1210 | 2 | 484070 408410 |
| | **Water Abstractions**<br>Operator: Mr W F Thornton<br>Licence Number: 03/28/81/0025<br>Permit Version: 100<br>Location: Burringham - Carr Dyke North (F)<br>Authority: Environment Agency, Midlands Region<br>Abstraction: General Agriculture: Spray Irrigation - Direct<br>Abstraction Type: Water may be abstracted from a single point<br>Source: Surface<br>Daily Rate (m3): Not Supplied<br>Yearly Rate (m3): Not Supplied<br>Details: Land At Burringham - Healeys Drain/Carr Dyke North<br>Authorised Start: 01 April<br>Authorised End: 31 October<br>Permit Start Date: 3rd December 2018<br>Permit End Date: Not Supplied<br>Positional Accuracy: Located by supplier to within 10m | A13SE (NW) | 1335 | 2 | 484340 409430 |
| | **Water Abstractions**<br>Operator: Mr W F Thornton<br>Licence Number: 03/28/81/0025<br>Permit Version: 100<br>Location: Burringham - Carr Dyke North (E)<br>Authority: Environment Agency, Midlands Region<br>Abstraction: General Agriculture: Spray Irrigation - Direct<br>Abstraction Type: Water may be abstracted from a single point<br>Source: Surface<br>Daily Rate (m3): Not Supplied<br>Yearly Rate (m3): Not Supplied<br>Details: Land At Burringham - Healeys Drain/Carr Dyke North<br>Authorised Start: 01 April<br>Authorised End: 31 October<br>Permit Start Date: 3rd December 2018<br>Permit End Date: Not Supplied<br>Positional Accuracy: Located by supplier to within 10m | A9NE (NW) | 1397 | 2 | 484140 409280 |

| Map ID | Details | Quadrant Reference (Compass Direction) | Estimated Distance From Site | Contact | NGR |
|---|---|---|---|---|---|
| | **Water Abstractions**<br>Operator: W S Chapman & Sons Limited<br>Licence Number: 03/28/81/0046/1/R01<br>Permit Version: 1<br>Location: Carr Dyke North - Brumby Common - G To H<br>Authority: Environment Agency, Midlands Region<br>Abstraction: General Agriculture: Spray Irrigation - Direct<br>Abstraction Type: Water may be abstracted from a river or stream reach, or a row of wellpoints<br>Source: Surface<br>Daily Rate (m3): Not Supplied<br>Yearly Rate (m3): Not Supplied<br>Details: Brumby Common West<br>Authorised Start: 01 April<br>Authorised End: 31 October<br>Permit Start Date: 1st April 2015<br>Permit End Date: Not Supplied<br>Positional Accuracy: Located by supplier to within 10m | A13SE (NW) | 1408 | 2 | 484363 409605 |
| | **Water Abstractions**<br>Operator: W S Chapman & Sons<br>Licence Number: 03/28/81/0046/1<br>Permit Version: 1<br>Location: Carr Dyke North - Brumby Common<br>Authority: Environment Agency, Midlands Region<br>Abstraction: General Agriculture: Spray Irrigation - Direct<br>Abstraction Type: Water may be abstracted from a river or stream reach, or a row of wellpoints<br>Source: Surface<br>Daily Rate (m3): Not Supplied<br>Yearly Rate (m3): Not Supplied<br>Details: Brumby Common West<br>Authorised Start: 01 April<br>Authorised End: 31 October<br>Permit Start Date: 8th August 2003<br>Permit End Date: Not Supplied<br>Positional Accuracy: Located by supplier to within 10m | A13SE (NW) | 1411 | 2 | 484360 409600 |
| | **Water Abstractions**<br>Operator: W S Chapman & Sons<br>Licence Number: 03/28/81/0046<br>Permit Version: 1<br>Location: Carr Dyke North - Brumby Common<br>Authority: Environment Agency, Midlands Region<br>Abstraction: General Agriculture: Spray Irrigation - Direct<br>Abstraction Type: Water may be abstracted from a river or stream reach, or a row of wellpoints<br>Source: Surface<br>Daily Rate (m3): Not Supplied<br>Yearly Rate (m3): Not Supplied<br>Details: Brumby Common West<br>Authorised Start: 01 April<br>Authorised End: 31 October<br>Permit Start Date: 8th June 2001<br>Permit End Date: Not Supplied<br>Positional Accuracy: Located by supplier to within 10m | A13SE (NW) | 1411 | 2 | 484360 409600 |
| | **Groundwater Vulnerability Map**<br>Combined Classification: Secondary Superficial Aquifer - High Vulnerability<br>Combined Vulnerability: High<br>Combined Aquifer: Productive Bedrock Aquifer, Productive Superficial Aquifer<br>Pollutant Speed: Intermediate<br>Bedrock Flow: Well Connected Fractures<br>Dilution: <300 mm/year<br>Baseflow Index: >70%<br>Superficial Patchiness: >90%<br>Superficial Thickness: >10m<br>Superficial Recharge: High | A11SE (N) | 0 | 3 | 485473 409000 |

| Map ID | Details | Quadrant Reference (Compass Direction) | Estimated Distance From Site | Contact | NGR |
|---|---|---|---|---|---|
| | **Groundwater Vulnerability Map**<br>Combined Classification: Secondary Superficial Aquifer - High Vulnerability<br>Combined Vulnerability: High<br>Combined Aquifer: Productive Bedrock Aquifer, Productive Superficial Aquifer<br>Pollutant Speed: Intermediate<br>Bedrock Flow: Well Connected Fractures<br>Dilution: <300 mm/year<br>Baseflow Index: >70%<br>Superficial Patchiness: >90%<br>Superficial Thickness: >10m<br>Superficial Recharge: High | A12SW (NE) | 0 | 3 | 486000 409000 |
| | **Groundwater Vulnerability Map**<br>Combined Classification: Secondary Superficial Aquifer - High Vulnerability<br>Combined Vulnerability: High<br>Combined Aquifer: Productive Bedrock Aquifer, Productive Superficial Aquifer<br>Pollutant Speed: Intermediate<br>Bedrock Flow: Well Connected Fractures<br>Dilution: <300 mm/year<br>Baseflow Index: >70%<br>Superficial Patchiness: >90%<br>Superficial Thickness: >10m<br>Superficial Recharge: High | A11SE (E) | 0 | 3 | 485473 408713 |
| | **Groundwater Vulnerability Map**<br>Combined Classification: Secondary Superficial Aquifer - High Vulnerability<br>Combined Vulnerability: High<br>Combined Aquifer: Productive Bedrock Aquifer, Productive Superficial Aquifer<br>Pollutant Speed: High<br>Bedrock Flow: Well Connected Fractures<br>Dilution: <300 mm/year<br>Baseflow Index: >70%<br>Superficial Patchiness: >90%<br>Superficial Thickness: >10m<br>Superficial Recharge: High | A12SW (E) | 0 | 3 | 486000 408713 |
| | **Groundwater Vulnerability Map**<br>Combined Classification: Secondary Superficial Aquifer - High Vulnerability<br>Combined Vulnerability: High<br>Combined Aquifer: Productive Bedrock Aquifer, Productive Superficial Aquifer<br>Pollutant Speed: Intermediate<br>Bedrock Flow: Well Connected Fractures<br>Dilution: <300 mm/year<br>Baseflow Index: >70%<br>Superficial Patchiness: >90%<br>Superficial Thickness: >10m<br>Superficial Recharge: High | A15NE (N) | 0 | 3 | 485473 410000 |

| Map ID | Details | Quadrant Reference (Compass Direction) | Estimated Distance From Site | Contact | NGR |
|---|---|---|---|---|---|
| | **Groundwater Vulnerability Map**<br>Combined Classification: Secondary Superficial Aquifer - High Vulnerability<br>Combined Vulnerability: High<br>Combined Aquifer: Productive Bedrock Aquifer, Productive Superficial Aquifer<br>Pollutant Speed: Intermediate<br>Bedrock Flow: Well Connected Fractures<br>Dilution: <300 mm/year<br>Baseflow Index: >70%<br>Superficial Patchiness: >90%<br>Superficial Thickness: >10m<br>Superficial Recharge: High | A16NW (N) | 0 | 3 | 486000 410000 |
| | **Groundwater Vulnerability - Soluble Rock Risk**<br>None | | | | |
| | **Bedrock Aquifer Designations**<br>Aquifer Designation: Secondary Aquifer - Undifferentiated | (NE) | 0 | 3 | 487132 410000 |
| | **Bedrock Aquifer Designations**<br>Aquifer Designation: Secondary Aquifer - B | A11SE (E) | 0 | 3 | 485473 408713 |
| | **Bedrock Aquifer Designations**<br>Aquifer Designation: Secondary Aquifer - B | A15NE (N) | 0 | 3 | 485473 410000 |
| | **Superficial Aquifer Designations**<br>Aquifer Designation: Secondary Aquifer - A | A15NE (N) | 0 | 3 | 485473 410000 |
| | **Superficial Aquifer Designations**<br>Aquifer Designation: Secondary Aquifer - A | A11SE (E) | 0 | 3 | 485473 408713 |
| | **Extreme Flooding from Rivers or Sea without Defences**<br>Type: Extent of Extreme Flooding from Rivers or Sea without Defences<br>Flood Plain Type: Fluvial Models<br>Boundary Accuracy: As Supplied | A11SE (E) | 0 | 2 | 485473 408713 |
| | **Flooding from Rivers or Sea without Defences**<br>Type: Extent of Flooding from Rivers or Sea without Defences<br>Flood Plain Type: Fluvial Models<br>Boundary Accuracy: As Supplied | A11SE (E) | 0 | 2 | 485473 408713 |
| | **Flooding from Rivers or Sea without Defences**<br>Type: Extent of Flooding from Rivers or Sea without Defences<br>Flood Plain Type: Tidal Models<br>Boundary Accuracy: As Supplied | A8NW (E) | 0 | 2 | 485867 408569 |
| | **Flooding from Rivers or Sea without Defences**<br>Type: Extent of Flooding from Rivers or Sea without Defences<br>Flood Plain Type: Tidal Models<br>Boundary Accuracy: As Supplied | (NE) | 0 | 2 | 486431 409504 |
| | **Areas Benefiting from Flood Defences**<br>None | | | | |
| | **Flood Water Storage Areas**<br>None | | | | |
| | **Flood Defences**<br>None | | | | |
| 9 | **OS Water Network Lines**<br>Watercourse Form: Inland river<br>Watercourse Length: 196.9<br>Watercourse Level: On ground surface<br>Permanent: True<br>Watercourse Name: Not Supplied<br>Catchment Name: Trent<br>Primacy: 2 | A8NW (SE) | 0 | 4 | 485818 408405 |

| Map ID | Details | Quadrant Reference (Compass Direction) | Estimated Distance From Site | Contact | NGR |
|---|---|---|---|---|---|
| 10 | **OS Water Network Lines**<br>Watercourse Form: Inland river<br>Watercourse Length: 6.0<br>Watercourse Level: On ground surface<br>Permanent: True<br>Watercourse Name: Not Supplied<br>Catchment Name: Trent<br>Primacy: 2 | A8NW (SE) | 0 | 4 | 485813 408407 |
| 11 | **OS Water Network Lines**<br>Watercourse Form: Inland river<br>Watercourse Length: 235.5<br>Watercourse Level: On ground surface<br>Permanent: True<br>Watercourse Name: Not Supplied<br>Catchment Name: Trent<br>Primacy: 2 | A8NW (E) | 0 | 4 | 485868 408574 |
| 12 | **OS Water Network Lines**<br>Watercourse Form: Inland river<br>Watercourse Length: 1536.5<br>Watercourse Level: On ground surface<br>Permanent: True<br>Watercourse Name: Not Supplied<br>Catchment Name: Trent<br>Primacy: 2 | A7NW (S) | 0 | 4 | 485400 408440 |
| 13 | **OS Water Network Lines**<br>Watercourse Form: Inland river<br>Watercourse Length: 504.5<br>Watercourse Level: On ground surface<br>Permanent: True<br>Watercourse Name: Not Supplied<br>Catchment Name: Trent<br>Primacy: 2 | A8NW (E) | 0 | 4 | 485901 408631 |
| 14 | **OS Water Network Lines**<br>Watercourse Form: Inland river<br>Watercourse Length: 273.3<br>Watercourse Level: On ground surface<br>Permanent: True<br>Watercourse Name: Not Supplied<br>Catchment Name: Trent<br>Primacy: 2 | A8NW (E) | 0 | 4 | 485888 408631 |
| 15 | **OS Water Network Lines**<br>Watercourse Form: Inland river<br>Watercourse Length: 3.8<br>Watercourse Level: On ground surface<br>Permanent: True<br>Watercourse Name: Not Supplied<br>Catchment Name: Trent<br>Primacy: 2 | A8NW (E) | 0 | 4 | 485888 408631 |
| 16 | **OS Water Network Lines**<br>Watercourse Form: Inland river<br>Watercourse Length: 524.8<br>Watercourse Level: On ground surface<br>Permanent: True<br>Watercourse Name: Not Supplied<br>Catchment Name: Trent<br>Primacy: 2 | A12SW (E) | 0 | 4 | 485986 408886 |
| 17 | **OS Water Network Lines**<br>Watercourse Form: Inland river<br>Watercourse Length: 745.4<br>Watercourse Level: On ground surface<br>Permanent: True<br>Watercourse Name: Not Supplied<br>Catchment Name: Trent<br>Primacy: 2 | A16SW (NE) | 0 | 4 | 485871 409566 |
| 18 | **OS Water Network Lines**<br>Watercourse Form: Inland river<br>Watercourse Length: 666.3<br>Watercourse Level: On ground surface<br>Permanent: True<br>Watercourse Name: Not Supplied<br>Catchment Name: Trent<br>Primacy: 2 | A12SW (E) | 0 | 4 | 485986 408886 |

| Map ID | Details | Quadrant Reference (Compass Direction) | Estimated Distance From Site | Contact | NGR |
|---|---|---|---|---|---|
| 19 | **OS Water Network Lines**<br>Watercourse Form: Inland river<br>Watercourse Length: 83.0<br>Watercourse Level: On ground surface<br>Permanent: True<br>Watercourse Name: Not Supplied<br>Catchment Name: Trent<br>Primacy: 2 | A16SW (NE) | 0 | 4 | 486024 409536 |
| 20 | **OS Water Network Lines**<br>Watercourse Form: Inland river<br>Watercourse Length: 181.9<br>Watercourse Level: On ground surface<br>Permanent: True<br>Watercourse Name: Not Supplied<br>Catchment Name: Trent<br>Primacy: 2 | A16SW (NE) | 0 | 4 | 485838 409551 |
| 21 | **OS Water Network Lines**<br>Watercourse Form: Inland river<br>Watercourse Length: 56.6<br>Watercourse Level: On ground surface<br>Permanent: True<br>Watercourse Name: Not Supplied<br>Catchment Name: Trent<br>Primacy: 2 | A16SW (N) | 0 | 4 | 485770 409555 |
| 22 | **OS Water Network Lines**<br>Watercourse Form: Inland river<br>Watercourse Length: 205.8<br>Watercourse Level: On ground surface<br>Permanent: True<br>Watercourse Name: Not Supplied<br>Catchment Name: Trent<br>Primacy: 2 | A16SE (NE) | 0 | 4 | 486352 409389 |
| 23 | **OS Water Network Lines**<br>Watercourse Form: Inland river<br>Watercourse Length: 567.4<br>Watercourse Level: On ground surface<br>Permanent: True<br>Watercourse Name: Earl Beauchamp's Warping Drain<br>Catchment Name: Trent<br>Primacy: 2 | (NE) | 0 | 4 | 486457 409516 |
| 24 | **OS Water Network Lines**<br>Watercourse Form: Inland river<br>Watercourse Length: 750.5<br>Watercourse Level: On ground surface<br>Permanent: True<br>Watercourse Name: Not Supplied<br>Catchment Name: Trent<br>Primacy: 2 | A16SE (NE) | 0 | 4 | 486179 409577 |
| 25 | **OS Water Network Lines**<br>Watercourse Form: Inland river<br>Watercourse Length: 184.8<br>Watercourse Level: On ground surface<br>Permanent: True<br>Watercourse Name: Not Supplied<br>Catchment Name: Trent<br>Primacy: 2 | A12SW (NE) | 0 | 4 | 485930 408906 |
| 26 | **OS Water Network Lines**<br>Watercourse Form: Inland river<br>Watercourse Length: 221.0<br>Watercourse Level: On ground surface<br>Permanent: True<br>Watercourse Name: Not Supplied<br>Catchment Name: Trent<br>Primacy: 2 | A15NE (N) | 6 | 4 | 485562 409838 |
| 27 | **OS Water Network Lines**<br>Watercourse Form: Inland river<br>Watercourse Length: 118.4<br>Watercourse Level: On ground surface<br>Permanent: True<br>Watercourse Name: Not Supplied<br>Catchment Name: Trent<br>Primacy: 2 | A15SE (N) | 7 | 4 | 485646 409562 |

| Map ID | Details | Quadrant Reference (Compass Direction) | Estimated Distance From Site | Contact | NGR |
|---|---|---|---|---|---|
| 28 | **OS Water Network Lines**<br>Watercourse Form: Inland river<br>Watercourse Length: 11.7<br>Watercourse Level: On ground surface<br>Permanent: True<br>Watercourse Name: Midmoor Drain<br>Catchment Name: Trent<br>Primacy: 2 | A8SW (SE) | 36 | 4 | 485794 408350 |
| 29 | **OS Water Network Lines**<br>Watercourse Form: Inland river<br>Watercourse Length: 222.9<br>Watercourse Level: On ground surface<br>Permanent: True<br>Watercourse Name: Not Supplied<br>Catchment Name: Trent<br>Primacy: 2 | A8SW (SE) | 39 | 4 | 485792 408338 |
| 30 | **OS Water Network Lines**<br>Watercourse Form: Inland river<br>Watercourse Length: 336.8<br>Watercourse Level: On ground surface<br>Permanent: True<br>Watercourse Name: Healey's Drain<br>Catchment Name: Trent<br>Primacy: 2 | A7NE (S) | 41 | 4 | 485410 408389 |
| 31 | **OS Water Network Lines**<br>Watercourse Form: Inland river<br>Watercourse Length: 32.6<br>Watercourse Level: On ground surface<br>Permanent: True<br>Watercourse Name: Not Supplied<br>Catchment Name: Trent<br>Primacy: 2 | A7SE (SE) | 41 | 4 | 485741 408360 |
| 32 | **OS Water Network Lines**<br>Watercourse Form: Inland river<br>Watercourse Length: 333.5<br>Watercourse Level: On ground surface<br>Permanent: True<br>Watercourse Name: Healey's Drain<br>Catchment Name: Trent<br>Primacy: 2 | A7NW (S) | 45 | 4 | 485399 408391 |
| 33 | **OS Water Network Lines**<br>Watercourse Form: Inland river<br>Watercourse Length: 758.2<br>Watercourse Level: On ground surface<br>Permanent: True<br>Watercourse Name: Midmoor Drain<br>Catchment Name: Trent<br>Primacy: 2 | A8SW (SE) | 48 | 4 | 485792 408338 |
| 34 | **OS Water Network Lines**<br>Watercourse Form: Inland river<br>Watercourse Length: 1.4<br>Watercourse Level: On ground surface<br>Permanent: True<br>Watercourse Name: Not Supplied<br>Catchment Name: Trent<br>Primacy: 2 | A7SE (SE) | 73 | 4 | 485730 408330 |
| 35 | **OS Water Network Lines**<br>Watercourse Form: Inland river<br>Watercourse Length: 1691.6<br>Watercourse Level: On ground surface<br>Permanent: True<br>Watercourse Name: Not Supplied<br>Catchment Name: Trent<br>Primacy: 2 | A7SE (SE) | 74 | 4 | 485731 408329 |
| 36 | **OS Water Network Lines**<br>Watercourse Form: Inland river<br>Watercourse Length: 117.1<br>Watercourse Level: On ground surface<br>Permanent: True<br>Watercourse Name: Not Supplied<br>Catchment Name: Trent<br>Primacy: 2 | A12NE (NE) | 106 | 4 | 486354 409262 |

| Map ID | Details | Quadrant Reference (Compass Direction) | Estimated Distance From Site | Contact | NGR |
|---|---|---|---|---|---|
| 37 | **OS Water Network Lines**<br>Watercourse Form: Inland river<br>Watercourse Length: 121.6<br>Watercourse Level: On ground surface<br>Permanent: True<br>Watercourse Name: Not Supplied<br>Catchment Name: Trent<br>Primacy: 2 | A15SE (N) | 130 | 4 | 485530 409570 |
| 38 | **OS Water Network Lines**<br>Watercourse Form: Inland river<br>Watercourse Length: 214.7<br>Watercourse Level: On ground surface<br>Permanent: True<br>Watercourse Name: Not Supplied<br>Catchment Name: Trent<br>Primacy: 2 | A7NW (W) | 145 | 4 | 485374 408698 |
| 39 | **OS Water Network Lines**<br>Watercourse Form: Inland river<br>Watercourse Length: 152.1<br>Watercourse Level: On ground surface<br>Permanent: True<br>Watercourse Name: Not Supplied<br>Catchment Name: Trent<br>Primacy: 2 | A8SW (SE) | 173 | 4 | 486012 408343 |
| 40 | **OS Water Network Lines**<br>Watercourse Form: Inland river<br>Watercourse Length: 370.9<br>Watercourse Level: On ground surface<br>Permanent: True<br>Watercourse Name: Not Supplied<br>Catchment Name: Trent<br>Primacy: 2 | A12SE (E) | 207 | 4 | 486361 408875 |
| 41 | **OS Water Network Lines**<br>Watercourse Form: Inland river<br>Watercourse Length: 17.5<br>Watercourse Level: Underground<br>Permanent: True<br>Watercourse Name: Healey's Drain<br>Catchment Name: Trent<br>Primacy: 2 | A7NW (SW) | 215 | 4 | 485069 408423 |
| 42 | **OS Water Network Lines**<br>Watercourse Form: Inland river<br>Watercourse Length: 562.3<br>Watercourse Level: On ground surface<br>Permanent: True<br>Watercourse Name: Not Supplied<br>Catchment Name: Trent<br>Primacy: 2 | A11NE (N) | 222 | 4 | 485533 409215 |
| 43 | **OS Water Network Lines**<br>Watercourse Form: Inland river<br>Watercourse Length: 99.8<br>Watercourse Level: On ground surface<br>Permanent: True<br>Watercourse Name: Not Supplied<br>Catchment Name: Trent<br>Primacy: 2 | A6NE (W) | 226 | 4 | 485034 408542 |
| 44 | **OS Water Network Lines**<br>Watercourse Form: Inland river<br>Watercourse Length: 205.6<br>Watercourse Level: On ground surface<br>Permanent: True<br>Watercourse Name: Not Supplied<br>Catchment Name: Trent<br>Primacy: 2 | A6NE (SW) | 229 | 4 | 485060 408402 |
| 45 | **OS Water Network Lines**<br>Watercourse Form: Inland river<br>Watercourse Length: 981.4<br>Watercourse Level: On ground surface<br>Permanent: True<br>Watercourse Name: Healey's Drain<br>Catchment Name: Trent<br>Primacy: 2 | A6NE (SW) | 232 | 4 | 485051 408424 |

| Map ID | Details | Quadrant Reference (Compass Direction) | Estimated Distance From Site | Contact | NGR |
|---|---|---|---|---|---|
| 46 | **OS Water Network Lines**<br>Watercourse Form: Inland river<br>Watercourse Length: 223.3<br>Watercourse Level: On ground surface<br>Permanent: True<br>Watercourse Name: Not Supplied<br>Catchment Name: Trent<br>Primacy: 2 | A15NE (N) | 235 | 4 | 485526 409840 |
| 47 | **OS Water Network Lines**<br>Watercourse Form: Inland river<br>Watercourse Length: 90.5<br>Watercourse Level: On ground surface<br>Permanent: True<br>Watercourse Name: Not Supplied<br>Catchment Name: Trent<br>Primacy: 2 | A6NE (W) | 236 | 4 | 485068 408577 |
| 48 | **OS Water Network Lines**<br>Watercourse Form: Inland river<br>Watercourse Length: 254.3<br>Watercourse Level: On ground surface<br>Permanent: True<br>Watercourse Name: Not Supplied<br>Catchment Name: Trent<br>Primacy: 2 | A15SE (N) | 258 | 4 | 485497 409573 |
| 49 | **OS Water Network Lines**<br>Watercourse Form: Inland river<br>Watercourse Length: 166.8<br>Watercourse Level: On ground surface<br>Permanent: True<br>Watercourse Name: Not Supplied<br>Catchment Name: Trent<br>Primacy: 2 | A15SE (N) | 271 | 4 | 485501 409583 |
| 50 | **OS Water Network Lines**<br>Watercourse Form: Inland river<br>Watercourse Length: 12.0<br>Watercourse Level: On ground surface<br>Permanent: True<br>Watercourse Name: Not Supplied<br>Catchment Name: Trent<br>Primacy: 2 | A8SE (SE) | 291 | 4 | 486137 408343 |
| 51 | **OS Water Network Lines**<br>Watercourse Form: Inland river<br>Watercourse Length: 12.0<br>Watercourse Level: On ground surface<br>Permanent: True<br>Watercourse Name: Not Supplied<br>Catchment Name: Trent<br>Primacy: 2 | A8SE (SE) | 305 | 4 | 486151 408343 |
| 52 | **OS Water Network Lines**<br>Watercourse Form: Inland river<br>Watercourse Length: 12.2<br>Watercourse Level: Underground<br>Permanent: True<br>Watercourse Name: Not Supplied<br>Catchment Name: Trent<br>Primacy: 2 | A7SW (SW) | 322 | 4 | 485111 408196 |
| 53 | **OS Water Network Lines**<br>Watercourse Form: Inland river<br>Watercourse Length: 229.9<br>Watercourse Level: On ground surface<br>Permanent: True<br>Watercourse Name: Not Supplied<br>Catchment Name: Trent<br>Primacy: 2 | A7SW (SW) | 322 | 4 | 485111 408196 |
| 54 | **OS Water Network Lines**<br>Watercourse Form: Inland river<br>Watercourse Length: 262.1<br>Watercourse Level: On ground surface<br>Permanent: True<br>Watercourse Name: Not Supplied<br>Catchment Name: Trent<br>Primacy: 2 | A6NE (W) | 323 | 4 | 485017 408660 |

| Map ID | Details | Quadrant Reference (Compass Direction) | Estimated Distance From Site | Contact | NGR |
|---|---|---|---|---|---|
| 55 | **OS Water Network Lines**<br>Watercourse Form: Inland river<br>Watercourse Length: 33.8<br>Watercourse Level: On ground surface<br>Permanent: True<br>Watercourse Name: Not Supplied<br>Catchment Name: Trent<br>Primacy: 2 | A8SE (SE) | 324 | 4 | 486173 408346 |
| 56 | **OS Water Network Lines**<br>Watercourse Form: Inland river<br>Watercourse Length: 444.8<br>Watercourse Level: On ground surface<br>Permanent: True<br>Watercourse Name: Not Supplied<br>Catchment Name: Trent<br>Primacy: 2 | A11SW (NW) | 345 | 4 | 485352 408847 |
| 57 | **OS Water Network Lines**<br>Watercourse Form: Inland river<br>Watercourse Length: 6.4<br>Watercourse Level: On ground surface<br>Permanent: True<br>Watercourse Name: Not Supplied<br>Catchment Name: Trent<br>Primacy: 2 | A11SW (NW) | 345 | 4 | 485358 408846 |
| 58 | **OS Water Network Lines**<br>Watercourse Form: Inland river<br>Watercourse Length: 149.5<br>Watercourse Level: On ground surface<br>Permanent: True<br>Watercourse Name: Not Supplied<br>Catchment Name: Trent<br>Primacy: 2 | A8SE (SE) | 347 | 4 | 486169 408265 |
| 59 | **OS Water Network Lines**<br>Watercourse Form: Inland river<br>Watercourse Length: 102.5<br>Watercourse Level: On ground surface<br>Permanent: True<br>Watercourse Name: Not Supplied<br>Catchment Name: Trent<br>Primacy: 2 | A8SE (SE) | 356 | 4 | 486207 408347 |
| 60 | **OS Water Network Lines**<br>Watercourse Form: Inland river<br>Watercourse Length: 129.3<br>Watercourse Level: On ground surface<br>Permanent: True<br>Watercourse Name: Not Supplied<br>Catchment Name: Trent<br>Primacy: 2 | A4NW (S) | 412 | 4 | 485757 407964 |
| 61 | **OS Water Network Lines**<br>Watercourse Form: Inland river<br>Watercourse Length: 142.7<br>Watercourse Level: On ground surface<br>Permanent: True<br>Watercourse Name: Not Supplied<br>Catchment Name: Trent<br>Primacy: 2 | A8SE (SE) | 420 | 4 | 486167 408112 |
| 62 | **OS Water Network Lines**<br>Watercourse Form: Inland river<br>Watercourse Length: 179.4<br>Watercourse Level: On ground surface<br>Permanent: True<br>Watercourse Name: Not Supplied<br>Catchment Name: Trent<br>Primacy: 2 | A15SW (N) | 443 | 4 | 485328 409583 |
| 63 | **OS Water Network Lines**<br>Watercourse Form: Inland river<br>Watercourse Length: 415.4<br>Watercourse Level: On ground surface<br>Permanent: True<br>Watercourse Name: Not Supplied<br>Catchment Name: Trent<br>Primacy: 2 | A8SE (SE) | 455 | 4 | 486308 408338 |

| Map ID | Details | Quadrant Reference (Compass Direction) | Estimated Distance From Site | Contact | NGR |
|---|---|---|---|---|---|
| 64 | **OS Water Network Lines**<br>Watercourse Form: Inland river<br>Watercourse Length: 107.3<br>Watercourse Level: On ground surface<br>Permanent: True<br>Watercourse Name: Not Supplied<br>Catchment Name: Trent<br>Primacy: 2 | A8SE (SE) | 464 | 4 | 486322 408349 |
| 65 | **OS Water Network Lines**<br>Watercourse Form: Inland river<br>Watercourse Length: 49.6<br>Watercourse Level: On ground surface<br>Permanent: True<br>Watercourse Name: Not Supplied<br>Catchment Name: Trent<br>Primacy: 2 | A15NW (N) | 467 | 4 | 485321 409850 |
| 66 | **OS Water Network Lines**<br>Watercourse Form: Inland river<br>Watercourse Length: 226.6<br>Watercourse Level: On ground surface<br>Permanent: True<br>Watercourse Name: Not Supplied<br>Catchment Name: Trent<br>Primacy: 2 | A15NW (N) | 488 | 4 | 485271 409852 |
| 67 | **OS Water Network Lines**<br>Watercourse Form: Inland river<br>Watercourse Length: 6.0<br>Watercourse Level: Underground<br>Permanent: True<br>Watercourse Name: Not Supplied<br>Catchment Name: Trent<br>Primacy: 2 | A15SW (N) | 512 | 4 | 485259 409571 |
| 68 | **OS Water Network Lines**<br>Watercourse Form: Inland river<br>Watercourse Length: 217.2<br>Watercourse Level: On ground surface<br>Permanent: True<br>Watercourse Name: Not Supplied<br>Catchment Name: Trent<br>Primacy: 2 | A15NW (N) | 516 | 4 | 485271 409852 |
| 69 | **OS Water Network Lines**<br>Watercourse Form: Inland river<br>Watercourse Length: 8.7<br>Watercourse Level: On ground surface<br>Permanent: True<br>Watercourse Name: Not Supplied<br>Catchment Name: Trent<br>Primacy: 2 | A15SW (N) | 518 | 4 | 485253 409571 |
| 70 | **OS Water Network Lines**<br>Watercourse Form: Inland river<br>Watercourse Length: 3.1<br>Watercourse Level: Underground<br>Permanent: True<br>Watercourse Name: Not Supplied<br>Catchment Name: Trent<br>Primacy: 2 | A3NW (SW) | 518 | 4 | 485149 407969 |
| 71 | **OS Water Network Lines**<br>Watercourse Form: Inland river<br>Watercourse Length: 288.8<br>Watercourse Level: On ground surface<br>Permanent: True<br>Watercourse Name: Not Supplied<br>Catchment Name: Trent<br>Primacy: 2 | A3NW (SW) | 521 | 4 | 485150 407966 |
| 72 | **OS Water Network Lines**<br>Watercourse Form: Inland river<br>Watercourse Length: 310.6<br>Watercourse Level: On ground surface<br>Permanent: True<br>Watercourse Name: Not Supplied<br>Catchment Name: Trent<br>Primacy: 2 | A11NW (NW) | 527 | 4 | 485205 409262 |

| Map ID | Details | Quadrant Reference (Compass Direction) | Estimated Distance From Site | Contact | NGR |
|---|---|---|---|---|---|
| 73 | **OS Water Network Lines**<br>Watercourse Form: Inland river<br>Watercourse Length: 131.2<br>Watercourse Level: On ground surface<br>Permanent: True<br>Watercourse Name: Not Supplied<br>Catchment Name: Trent<br>Primacy: 2 | A15SW (N) | 527 | 4 | 485244 409571 |
| 74 | **OS Water Network Lines**<br>Watercourse Form: Inland river<br>Watercourse Length: 290.4<br>Watercourse Level: On ground surface<br>Permanent: True<br>Watercourse Name: Not Supplied<br>Catchment Name: Trent<br>Primacy: 2 | A4NE (SE) | 530 | 4 | 486169 407959 |
| 75 | **OS Water Network Lines**<br>Watercourse Form: Inland river<br>Watercourse Length: 74.9<br>Watercourse Level: On ground surface<br>Permanent: True<br>Watercourse Name: Not Supplied<br>Catchment Name: Trent<br>Primacy: 2 | A10SE (W) | 554 | 4 | 484892 408877 |
| 76 | **OS Water Network Lines**<br>Watercourse Form: Inland river<br>Watercourse Length: 3.4<br>Watercourse Level: On ground surface<br>Permanent: True<br>Watercourse Name: Not Supplied<br>Catchment Name: Trent<br>Primacy: 2 | A10SE (W) | 554 | 4 | 484909 408895 |
| 77 | **OS Water Network Lines**<br>Watercourse Form: Inland river<br>Watercourse Length: 402.0<br>Watercourse Level: On ground surface<br>Permanent: True<br>Watercourse Name: Not Supplied<br>Catchment Name: Trent<br>Primacy: 2 | A10SE (W) | 562 | 4 | 484907 408904 |
| 78 | **OS Water Network Lines**<br>Watercourse Form: Inland river<br>Watercourse Length: 609.3<br>Watercourse Level: On ground surface<br>Permanent: True<br>Watercourse Name: Not Supplied<br>Catchment Name: Trent<br>Primacy: 2 | A3NW (S) | 587 | 4 | 485151 407897 |
| 79 | **OS Water Network Lines**<br>Watercourse Form: Inland river<br>Watercourse Length: 191.2<br>Watercourse Level: On ground surface<br>Permanent: True<br>Watercourse Name: Not Supplied<br>Catchment Name: Trent<br>Primacy: 2 | A15SW (N) | 627 | 4 | 485144 409576 |
| 80 | **OS Water Network Lines**<br>Watercourse Form: Inland river<br>Watercourse Length: 192.2<br>Watercourse Level: On ground surface<br>Permanent: True<br>Watercourse Name: Not Supplied<br>Catchment Name: Trent<br>Primacy: 2 | A10SE (W) | 637 | 4 | 484786 408876 |
| 81 | **OS Water Network Lines**<br>Watercourse Form: Inland river<br>Watercourse Length: 274.1<br>Watercourse Level: On ground surface<br>Permanent: True<br>Watercourse Name: Not Supplied<br>Catchment Name: Trent<br>Primacy: 2 | A11NW (NW) | 641 | 4 | 485206 409251 |

| Map ID | Details | Quadrant Reference (Compass Direction) | Estimated Distance From Site | Contact | NGR |
|---|---|---|---|---|---|
| 82 | **OS Water Network Lines**<br>Watercourse Form: Inland river<br>Watercourse Length: 126.5<br>Watercourse Level: On ground surface<br>Permanent: True<br>Watercourse Name: Not Supplied<br>Catchment Name: Trent<br>Primacy: 2 | A10SE (W) | 648 | 4 | 484788 408899 |
| 83 | **OS Water Network Lines**<br>Watercourse Form: Inland river<br>Watercourse Length: 138.5<br>Watercourse Level: On ground surface<br>Permanent: True<br>Watercourse Name: Not Supplied<br>Catchment Name: Trent<br>Primacy: 2 | A15SW (NW) | 663 | 4 | 485108 409563 |
| 84 | **OS Water Network Lines**<br>Watercourse Form: Inland river<br>Watercourse Length: 94.0<br>Watercourse Level: On ground surface<br>Permanent: True<br>Watercourse Name: Not Supplied<br>Catchment Name: Trent<br>Primacy: 2 | A6NW (W) | 716 | 4 | 484566 408553 |
| 85 | **OS Water Network Lines**<br>Watercourse Form: Inland river<br>Watercourse Length: 249.8<br>Watercourse Level: On ground surface<br>Permanent: True<br>Watercourse Name: Not Supplied<br>Catchment Name: Trent<br>Primacy: 2 | A14NE (N) | 741 | 4 | 485047 409863 |
| 86 | **OS Water Network Lines**<br>Watercourse Form: Inland river<br>Watercourse Length: 852.9<br>Watercourse Level: On ground surface<br>Permanent: True<br>Watercourse Name: Not Supplied<br>Catchment Name: Trent<br>Primacy: 2 | A3SE (S) | 745 | 4 | 485611 407603 |
| 87 | **OS Water Network Lines**<br>Watercourse Form: Inland river<br>Watercourse Length: 450.2<br>Watercourse Level: On ground surface<br>Permanent: True<br>Watercourse Name: Not Supplied<br>Catchment Name: Trent<br>Primacy: 2 | A6NW (W) | 749 | 4 | 484531 408421 |
| 88 | **OS Water Network Lines**<br>Watercourse Form: Inland river<br>Watercourse Length: 137.5<br>Watercourse Level: On ground surface<br>Permanent: True<br>Watercourse Name: Not Supplied<br>Catchment Name: Trent<br>Primacy: 2 | A10SW (W) | 766 | 4 | 484657 408918 |
| 89 | **OS Water Network Lines**<br>Watercourse Form: Inland river<br>Watercourse Length: 383.0<br>Watercourse Level: On ground surface<br>Permanent: True<br>Watercourse Name: Not Supplied<br>Catchment Name: Trent<br>Primacy: 2 | A10SW (W) | 768 | 4 | 484658 408923 |
| 90 | **OS Water Network Lines**<br>Watercourse Form: Inland river<br>Watercourse Length: 65.1<br>Watercourse Level: On ground surface<br>Permanent: True<br>Watercourse Name: Not Supplied<br>Catchment Name: Trent<br>Primacy: 2 | A4NE (SE) | 784 | 4 | 486313 407749 |

| Map ID | Details | Quadrant Reference (Compass Direction) | Estimated Distance From Site | Contact | NGR |
|---|---|---|---|---|---|
| 91 | **OS Water Network Lines**<br>Watercourse Form: Inland river<br>Watercourse Length: 278.9<br>Watercourse Level: On ground surface<br>Permanent: True<br>Watercourse Name: Not Supplied<br>Catchment Name: Trent<br>Primacy: 2 | A10NE (NW) | 801 | 4 | 484933 409290 |
| 92 | **OS Water Network Lines**<br>Watercourse Form: Inland river<br>Watercourse Length: 213.4<br>Watercourse Level: On ground surface<br>Permanent: True<br>Watercourse Name: Not Supplied<br>Catchment Name: Trent<br>Primacy: 2 | A14SE (NW) | 801 | 4 | 484970 409566 |
| 93 | **OS Water Network Lines**<br>Watercourse Form: Inland river<br>Watercourse Length: 7.6<br>Watercourse Level: On ground surface<br>Permanent: True<br>Watercourse Name: Not Supplied<br>Catchment Name: Trent<br>Primacy: 2 | A3SE (S) | 804 | 4 | 485604 407604 |
| 94 | **OS Water Network Lines**<br>Watercourse Form: Inland river<br>Watercourse Length: 165.2<br>Watercourse Level: On ground surface<br>Permanent: True<br>Watercourse Name: Midmoor Drain<br>Catchment Name: Trent<br>Primacy: 2 | A3SE (S) | 805 | 4 | 485604 407604 |
| 95 | **OS Water Network Lines**<br>Watercourse Form: Inland river<br>Watercourse Length: 8.3<br>Watercourse Level: On ground surface<br>Permanent: True<br>Watercourse Name: Not Supplied<br>Catchment Name: Trent<br>Primacy: 2 | A3SE (S) | 814 | 4 | 485450 407608 |
| 96 | **OS Water Network Lines**<br>Watercourse Form: Inland river<br>Watercourse Length: 51.6<br>Watercourse Level: On ground surface<br>Permanent: True<br>Watercourse Name: Not Supplied<br>Catchment Name: Trent<br>Primacy: 2 | A14SE (NW) | 818 | 4 | 484953 409578 |
| 97 | **OS Water Network Lines**<br>Watercourse Form: Inland river<br>Watercourse Length: 95.2<br>Watercourse Level: On ground surface<br>Permanent: True<br>Watercourse Name: Not Supplied<br>Catchment Name: Trent<br>Primacy: 2 | A3SE (S) | 822 | 4 | 485451 407600 |
| 98 | **OS Water Network Lines**<br>Watercourse Form: Inland river<br>Watercourse Length: 320.4<br>Watercourse Level: On ground surface<br>Permanent: True<br>Watercourse Name: Not Supplied<br>Catchment Name: Trent<br>Primacy: 2 | A10SW (W) | 833 | 4 | 484578 408920 |
| 99 | **OS Water Network Lines**<br>Watercourse Form: Inland river<br>Watercourse Length: 179.9<br>Watercourse Level: On ground surface<br>Permanent: True<br>Watercourse Name: Not Supplied<br>Catchment Name: Trent<br>Primacy: 2 | A14SE (NW) | 851 | 4 | 484895 409684 |

| Map ID | Details | Quadrant Reference (Compass Direction) | Estimated Distance From Site | Contact | NGR |
|---|---|---|---|---|---|
| 100 | **OS Water Network Lines**<br>Watercourse Form: Inland river<br>Watercourse Length: 126.1<br>Watercourse Level: On ground surface<br>Permanent: True<br>Watercourse Name: Not Supplied<br>Catchment Name: Trent<br>Primacy: 2 | A10NE (NW) | 859 | 4 | 484933 409281 |
| 101 | **OS Water Network Lines**<br>Watercourse Form: Inland river<br>Watercourse Length: 21.8<br>Watercourse Level: On ground surface<br>Permanent: True<br>Watercourse Name: Not Supplied<br>Catchment Name: Trent<br>Primacy: 2 | A14SE (NW) | 881 | 4 | 484890 409576 |
| 102 | **OS Water Network Lines**<br>Watercourse Form: Inland river<br>Watercourse Length: 108.9<br>Watercourse Level: On ground surface<br>Permanent: True<br>Watercourse Name: Not Supplied<br>Catchment Name: Trent<br>Primacy: 2 | A14SE (NW) | 884 | 4 | 484870 409578 |
| 103 | **OS Water Network Lines**<br>Watercourse Form: Inland river<br>Watercourse Length: 392.2<br>Watercourse Level: On ground surface<br>Permanent: True<br>Watercourse Name: Not Supplied<br>Catchment Name: Trent<br>Primacy: 2 | A14SE (NW) | 884 | 4 | 484895 409684 |
| 104 | **OS Water Network Lines**<br>Watercourse Form: Inland river<br>Watercourse Length: 6.5<br>Watercourse Level: On ground surface<br>Permanent: True<br>Watercourse Name: Not Supplied<br>Catchment Name: Trent<br>Primacy: 2 | A3SW (S) | 884 | 4 | 485320 407549 |
| 105 | **OS Water Network Lines**<br>Watercourse Form: Inland river<br>Watercourse Length: 35.6<br>Watercourse Level: On ground surface<br>Permanent: True<br>Watercourse Name: Not Supplied<br>Catchment Name: Trent<br>Primacy: 2 | A3SW (S) | 890 | 4 | 485321 407542 |
| 106 | **OS Water Network Lines**<br>Watercourse Form: Inland river<br>Watercourse Length: 237.8<br>Watercourse Level: On ground surface<br>Permanent: True<br>Watercourse Name: Not Supplied<br>Catchment Name: Trent<br>Primacy: 2 | A14SE (NW) | 901 | 4 | 484869 409575 |
| 107 | **OS Water Network Lines**<br>Watercourse Form: Inland river<br>Watercourse Length: 288.7<br>Watercourse Level: On ground surface<br>Permanent: True<br>Watercourse Name: Not Supplied<br>Catchment Name: Trent<br>Primacy: 2 | A2NW (SW) | 901 | 4 | 484533 407965 |
| 108 | **OS Water Network Lines**<br>Watercourse Form: Inland river<br>Watercourse Length: 338.6<br>Watercourse Level: On ground surface<br>Permanent: True<br>Watercourse Name: Not Supplied<br>Catchment Name: Trent<br>Primacy: 2 | A10SW (W) | 905 | 4 | 484519 408962 |

| Map ID | Details | Quadrant Reference (Compass Direction) | Estimated Distance From Site | Contact | NGR |
|---|---|---|---|---|---|
| 109 | **OS Water Network Lines**<br>Watercourse Form: Inland river<br>Watercourse Length: 296.1<br>Watercourse Level: On ground surface<br>Permanent: True<br>Watercourse Name: Greenhoe Drain<br>Catchment Name: Trent<br>Primacy: 2 | A4SW (S) | 905 | 4 | 485835 407464 |
| 110 | **OS Water Network Lines**<br>Watercourse Form: Inland river<br>Watercourse Length: 206.4<br>Watercourse Level: On ground surface<br>Permanent: True<br>Watercourse Name: Greenhoe Drain<br>Catchment Name: Trent<br>Primacy: 2 | A3SE (S) | 910 | 4 | 485630 407444 |
| 111 | **OS Water Network Lines**<br>Watercourse Form: Inland river<br>Watercourse Length: 179.2<br>Watercourse Level: On ground surface<br>Permanent: True<br>Watercourse Name: Not Supplied<br>Catchment Name: Trent<br>Primacy: 2 | A4SW (S) | 910 | 4 | 485835 407464 |
| 112 | **OS Water Network Lines**<br>Watercourse Form: Inland river<br>Watercourse Length: 11.9<br>Watercourse Level: Underground<br>Permanent: True<br>Watercourse Name: Greenhoe Drain<br>Catchment Name: Trent<br>Primacy: 2 | A4SE (SE) | 927 | 4 | 486130 407494 |
| 113 | **OS Water Network Lines**<br>Watercourse Form: Inland river<br>Watercourse Length: 241.4<br>Watercourse Level: On ground surface<br>Permanent: True<br>Watercourse Name: Greenhoe Drain<br>Catchment Name: Trent<br>Primacy: 2 | A4SE (SE) | 930 | 4 | 486142 407494 |
| 114 | **OS Water Network Lines**<br>Watercourse Form: Inland river<br>Watercourse Length: 113.0<br>Watercourse Level: On ground surface<br>Permanent: True<br>Watercourse Name: Not Supplied<br>Catchment Name: Trent<br>Primacy: 2 | A10NE (NW) | 931 | 4 | 484808 409293 |
| 115 | **OS Water Network Lines**<br>Watercourse Form: Inland river<br>Watercourse Length: 12.1<br>Watercourse Level: On ground surface<br>Permanent: True<br>Watercourse Name: Greenhoe Drain<br>Catchment Name: Trent<br>Primacy: 2 | A3SE (S) | 953 | 4 | 485630 407444 |
| 116 | **OS Water Network Lines**<br>Watercourse Form: Inland river<br>Watercourse Length: 112.0<br>Watercourse Level: Underground<br>Permanent: True<br>Watercourse Name: Midmoor Drain<br>Catchment Name: Trent<br>Primacy: 2 | A3SE (S) | 958 | 4 | 485609 407444 |
| 117 | **OS Water Network Lines**<br>Watercourse Form: Inland river<br>Watercourse Length: 10.9<br>Watercourse Level: On ground surface<br>Permanent: True<br>Watercourse Name: Not Supplied<br>Catchment Name: Trent<br>Primacy: 2 | A3SE (S) | 958 | 4 | 485609 407444 |

| Map ID | Details | Quadrant Reference (Compass Direction) | Estimated Distance From Site | Contact | NGR |
|---|---|---|---|---|---|
| 118 | **OS Water Network Lines**<br>Watercourse Form: Inland river<br>Watercourse Length: 9.5<br>Watercourse Level: On ground surface<br>Permanent: True<br>Watercourse Name: Greenhoe Drain<br>Catchment Name: Trent<br>Primacy: 2 | A3SE (S) | 958 | 4 | 485609 407444 |
| 119 | **OS Water Network Lines**<br>Watercourse Form: Inland river<br>Watercourse Length: 175.0<br>Watercourse Level: On ground surface<br>Permanent: True<br>Watercourse Name: Not Supplied<br>Catchment Name: Trent<br>Primacy: 2 | A3SW (S) | 966 | 4 | 485227 407484 |
| 120 | **OS Water Network Lines**<br>Watercourse Form: Inland river<br>Watercourse Length: 258.9<br>Watercourse Level: On ground surface<br>Permanent: True<br>Watercourse Name: Not Supplied<br>Catchment Name: Trent<br>Primacy: 2 | A3SE (S) | 966 | 4 | 485614 407435 |
| 121 | **OS Water Network Lines**<br>Watercourse Form: Inland river<br>Watercourse Length: 1375.5<br>Watercourse Level: On ground surface<br>Permanent: True<br>Watercourse Name: Not Supplied<br>Catchment Name: Trent<br>Primacy: 2 | A2SE (S) | 993 | 4 | 484997 407517 |
| 122 | **OS Water Network Lines**<br>Watercourse Form: Inland river<br>Watercourse Length: 251.1<br>Watercourse Level: On ground surface<br>Permanent: True<br>Watercourse Name: Not Supplied<br>Catchment Name: Trent<br>Primacy: 2 | A10NW (NW) | 995 | 4 | 484727 409316 |
| 123 | **OS Water Network Lines**<br>Watercourse Form: Inland river<br>Watercourse Length: 211.2<br>Watercourse Level: On ground surface<br>Permanent: True<br>Watercourse Name: Not Supplied<br>Catchment Name: Trent<br>Primacy: 2 | A14NE (NW) | 996 | 4 | 484791 409876 |

| Map ID | Details | Quadrant Reference (Compass Direction) | Estimated Distance From Site | Contact | NGR |
|---|---|---|---|---|---|
| | **Local Authority Landfill Coverage**<br>Name: North Lincolnshire Unitary Council<br>- Has no landfill data to supply | | 0 | 5 | 485473<br>408713 |

| Map ID | Details | Quadrant Reference (Compass Direction) | Estimated Distance From Site | Contact | NGR |
|---|---|---|---|---|---|
| | **BGS 1:625,000 Solid Geology**<br>Description: Triassic Rocks (Undifferentiated) | A11SE (E) | 0 | 1 | 485473 408713 |
| | **Coal Mining Affected Areas**<br>In an area that might not be affected by coal mining | | | | |
| | **Non Coal Mining Areas of Great Britain**<br>No Hazard | | | | |
| | **Potential for Collapsible Ground Stability Hazards**<br>Hazard Potential: No Hazard<br>Source: British Geological Survey, National Geoscience Information Service | A11SE (E) | 0 | 1 | 485473 408713 |
| | **Potential for Collapsible Ground Stability Hazards**<br>Hazard Potential: No Hazard<br>Source: British Geological Survey, National Geoscience Information Service | A15NE (N) | 0 | 1 | 485473 410000 |
| | **Potential for Compressible Ground Stability Hazards**<br>Hazard Potential: Moderate<br>Source: British Geological Survey, National Geoscience Information Service | A11SE (E) | 0 | 1 | 485473 408713 |
| | **Potential for Compressible Ground Stability Hazards**<br>Hazard Potential: Moderate<br>Source: British Geological Survey, National Geoscience Information Service | A15NE (N) | 0 | 1 | 485473 410000 |
| | **Potential for Compressible Ground Stability Hazards**<br>Hazard Potential: No Hazard<br>Source: British Geological Survey, National Geoscience Information Service | A12NW (NE) | 0 | 1 | 485782 409066 |
| | **Potential for Compressible Ground Stability Hazards**<br>Hazard Potential: No Hazard<br>Source: British Geological Survey, National Geoscience Information Service | A16SE (NE) | 0 | 1 | 486113 409597 |
| | **Potential for Compressible Ground Stability Hazards**<br>Hazard Potential: Moderate<br>Source: British Geological Survey, National Geoscience Information Service | A12NW (NE) | 4 | 1 | 485869 409232 |
| | **Potential for Compressible Ground Stability Hazards**<br>Hazard Potential: No Hazard<br>Source: British Geological Survey, National Geoscience Information Service | A12NW (NE) | 80 | 1 | 485893 409323 |
| | **Potential for Ground Dissolution Stability Hazards**<br>Hazard Potential: No Hazard<br>Source: British Geological Survey, National Geoscience Information Service | A11SE (E) | 0 | 1 | 485473 408713 |
| | **Potential for Ground Dissolution Stability Hazards**<br>Hazard Potential: No Hazard<br>Source: British Geological Survey, National Geoscience Information Service | A15NE (N) | 0 | 1 | 485473 410000 |
| | **Potential for Landslide Ground Stability Hazards**<br>Hazard Potential: Very Low<br>Source: British Geological Survey, National Geoscience Information Service | A11SE (E) | 0 | 1 | 485473 408713 |
| | **Potential for Landslide Ground Stability Hazards**<br>Hazard Potential: Very Low<br>Source: British Geological Survey, National Geoscience Information Service | A15NE (N) | 0 | 1 | 485473 410000 |
| | **Potential for Landslide Ground Stability Hazards**<br>Hazard Potential: Low<br>Source: British Geological Survey, National Geoscience Information Service | A16SW (NE) | 0 | 1 | 486067 409535 |
| | **Potential for Landslide Ground Stability Hazards**<br>Hazard Potential: Low<br>Source: British Geological Survey, National Geoscience Information Service | A16SW (NE) | 0 | 1 | 486058 409582 |
| | **Potential for Landslide Ground Stability Hazards**<br>Hazard Potential: Low<br>Source: British Geological Survey, National Geoscience Information Service | A8NW (SE) | 0 | 1 | 485788 408383 |
| | **Potential for Landslide Ground Stability Hazards**<br>Hazard Potential: Low<br>Source: British Geological Survey, National Geoscience Information Service | A7NE (SE) | 0 | 1 | 485640 408429 |
| | **Potential for Landslide Ground Stability Hazards**<br>Hazard Potential: Very Low<br>Source: British Geological Survey, National Geoscience Information Service | A7NE (SE) | 11 | 1 | 485698 408396 |
| | **Potential for Running Sand Ground Stability Hazards**<br>Hazard Potential: No Hazard<br>Source: British Geological Survey, National Geoscience Information Service | A11SE (E) | 0 | 1 | 485473 408713 |

| Map ID | Details | Quadrant Reference (Compass Direction) | Estimated Distance From Site | Contact | NGR |
|---|---|---|---|---|---|
| | **Potential for Running Sand Ground Stability Hazards**<br>Hazard Potential: No Hazard<br>Source: British Geological Survey, National Geoscience Information Service | A15NE (N) | 0 | 1 | 485473 410000 |
| | **Potential for Running Sand Ground Stability Hazards**<br>Hazard Potential: Low<br>Source: British Geological Survey, National Geoscience Information Service | A12NW (NE) | 0 | 1 | 485782 409066 |
| | **Potential for Running Sand Ground Stability Hazards**<br>Hazard Potential: Low<br>Source: British Geological Survey, National Geoscience Information Service | A16SE (NE) | 0 | 1 | 486113 409597 |
| | **Potential for Shrinking or Swelling Clay Ground Stability Hazards**<br>Hazard Potential: No Hazard<br>Source: British Geological Survey, National Geoscience Information Service | A12NW (NE) | 0 | 1 | 485782 409066 |
| | **Potential for Shrinking or Swelling Clay Ground Stability Hazards**<br>Hazard Potential: No Hazard<br>Source: British Geological Survey, National Geoscience Information Service | A16SE (NE) | 0 | 1 | 486113 409597 |
| | **Potential for Shrinking or Swelling Clay Ground Stability Hazards**<br>Hazard Potential: Very Low<br>Source: British Geological Survey, National Geoscience Information Service | A15NE (N) | 0 | 1 | 485473 410000 |
| | **Potential for Shrinking or Swelling Clay Ground Stability Hazards**<br>Hazard Potential: Very Low<br>Source: British Geological Survey, National Geoscience Information Service | A11SE (E) | 0 | 1 | 485473 408713 |
| | **Potential for Shrinking or Swelling Clay Ground Stability Hazards**<br>Hazard Potential: Very Low<br>Source: British Geological Survey, National Geoscience Information Service | A12NW (NE) | 4 | 1 | 485869 409232 |
| | **Potential for Shrinking or Swelling Clay Ground Stability Hazards**<br>Hazard Potential: No Hazard<br>Source: British Geological Survey, National Geoscience Information Service | A12NW (NE) | 80 | 1 | 485893 409323 |
| | **Radon Potential - Radon Affected Areas**<br>Affected Area: The property is in a Lower probability radon area (less than 1% of homes are estimated to be at or above the Action Level).<br>Source: British Geological Survey, National Geoscience Information Service | A15NE (N) | 0 | 1 | 485473 410001 |
| | **Radon Potential - Radon Affected Areas**<br>Affected Area: The property is in a Lower probability radon area (less than 1% of homes are estimated to be at or above the Action Level).<br>Source: British Geological Survey, National Geoscience Information Service | A11SE (E) | 0 | 1 | 485473 408713 |
| | **Radon Potential - Radon Protection Measures**<br>Protection Measure: No radon protective measures are necessary in the construction of new dwellings or extensions<br>Source: British Geological Survey, National Geoscience Information Service | A15NE (N) | 0 | 1 | 485473 410001 |
| | **Radon Potential - Radon Protection Measures**<br>Protection Measure: No radon protective measures are necessary in the construction of new dwellings or extensions<br>Source: British Geological Survey, National Geoscience Information Service | A11SE (E) | 0 | 1 | 485473 408713 |

| Map ID | Details | Quadrant Reference (Compass Direction) | Estimated Distance From Site | Contact | NGR |
|---|---|---|---|---|---|
| 124 | **Nitrate Vulnerable Zones**<br>Name: Burton Stather Drain Nvz<br>Description: Surface Water<br>Source: Environment Agency, Head Office | A6NE (W) | 0 | 3 | 485033 408561 |
| 125 | **Nitrate Vulnerable Zones**<br>Name: Bottesford Beck Catchment (Trib Of R Trent) Nvz<br>Description: Surface Water<br>Source: Environment Agency, Head Office | A11SE (E) | 0 | 3 | 485473 408713 |
| 126 | **Ramsar Sites**<br>Name: Humber Estuary<br>Multiple Areas: Y<br>Total Area (m2): 379878013.25<br>Source: Natural England<br>Reference: UK11031<br>Designation Date: Not Supplied | (NW) | 0 | 6 | 484178 410675 |
| 127 | **Sites of Special Scientific Interest**<br>Name: Humber Estuary<br>Multiple Areas: Y<br>Total Area (m2): 370005958.55<br>Source: Natural England<br>Reference: 2000480<br>Designation Details: Site Of Special Scientific Interest<br>Designation Date: 3rd February 2004<br>Date Type: Notified<br>Designation Details: Water Framework Directive (WFD)<br>Designation Date: 3rd February 2004<br>Date Type: Notified<br>Designation Details: Geological Conservation Review<br>Designation Date: 3rd February 2004<br>Date Type: Notified<br>Designation Details: Ministry Of Defence Reserve<br>Designation Date: 3rd February 2004<br>Date Type: Notified<br>Designation Details: National Nature Reserve<br>Designation Date: 3rd February 2004<br>Date Type: Notified<br>Designation Details: Ramsar Site<br>Designation Date: 3rd February 2004<br>Date Type: Notified<br>Designation Details: Special Area Of Conservation<br>Designation Date: 3rd February 2004<br>Date Type: Notified<br>Designation Details: Special Protection Area<br>Designation Date: 3rd February 2004<br>Date Type: Notified | (NW) | 0 | 6 | 484178 410675 |
| 128 | **Special Areas of Conservation**<br>Name: Humber Estuary<br>Multiple Areas: N<br>Total Area (m2): 366571513.41<br>Source: Natural England<br>Reference: UK0030170<br>**Status: Designated** | (NW) | 0 | 6 | 484178 410675 |

| Agency & Hydrological | Version | Update Cycle |
|---|---|---|
| **Contaminated Land Register Entries and Notices** | | |
| North Lincolnshire Council - Environmental Protection Team | February 2013 | Annual Rolling Update |
| West Lindsey District Council - Environmental Health Department | January 2015 | Annual Rolling Update |
| Environment Agency - Head Office | June 2020 | Annually |
| **Discharge Consents** | | |
| Environment Agency - Midlands Region | October 2020 | Quarterly |
| **Enforcement and Prohibition Notices** | | |
| Environment Agency - Anglian Region | March 2013 | Annual Rolling Update |
| **Integrated Pollution Controls** | | |
| Environment Agency - Anglian Region | October 2008 | Variable |
| **Integrated Pollution Prevention And Control** | | |
| Environment Agency - Anglian Region | October 2020 | Quarterly |
| **Local Authority Integrated Pollution Prevention And Control** | | |
| North Lincolnshire Council - Environmental Protection Team | March 2015 | Variable |
| West Lindsey District Council - Environmental Health Department | November 2014 | Variable |
| **Local Authority Pollution Prevention and Controls** | | |
| North Lincolnshire Council - Environmental Protection Team | March 2015 | Annual Rolling Update |
| West Lindsey District Council - Environmental Health Department | November 2014 | Annual Rolling Update |
| **Local Authority Pollution Prevention and Control Enforcements** | | |
| North Lincolnshire Council - Environmental Protection Team | March 2015 | Variable |
| West Lindsey District Council - Environmental Health Department | November 2014 | Variable |
| **Nearest Surface Water Feature** | | |
| Ordnance Survey | September 2020 | |
| **Pollution Incidents to Controlled Waters** | | |
| Environment Agency - Midlands Region | December 1999 | Not Applicable |
| **Prosecutions Relating to Authorised Processes** | | |
| Environment Agency - Anglian Region | March 2013 | Annual Rolling Update |
| **Prosecutions Relating to Controlled Waters** | | |
| Environment Agency - Anglian Region | March 2013 | Annual Rolling Update |
| **Registered Radioactive Substances** | | |
| Environment Agency - Anglian Region | June 2016 | |
| **River Quality** | | |
| Environment Agency - Head Office | November 2001 | Not Applicable |
| **River Quality Biology Sampling Points** | | |
| Environment Agency - Head Office | July 2012 | Annually |
| **River Quality Chemistry Sampling Points** | | |
| Environment Agency - Head Office | July 2012 | Annually |
| **Substantiated Pollution Incident Register** | | |
| Environment Agency - Anglian Region - Northern Area | October 2020 | Quarterly |
| **Water Abstractions** | | |
| Environment Agency - Midlands Region | October 2020 | Quarterly |
| **Water Industry Act Referrals** | | |
| Environment Agency - Anglian Region | October 2017 | Quarterly |
| **Groundwater Vulnerability Map** | | |
| Environment Agency - Head Office | June 2018 | As notified |
| **Bedrock Aquifer Designations** | | |
| Environment Agency - Head Office | January 2018 | Annually |
| **Superficial Aquifer Designations** | | |
| Environment Agency - Head Office | January 2018 | Annually |
| **Source Protection Zones** | | |
| Environment Agency - Head Office | October 2019 | Quarterly |

# Data Currency

| Agency & Hydrological | Version | Update Cycle |
|---|---|---|
| **Extreme Flooding from Rivers or Sea without Defences** | | |
| Environment Agency - Head Office | September 2020 | Quarterly |
| **Flooding from Rivers or Sea without Defences** | | |
| Environment Agency - Head Office | September 2020 | Quarterly |
| **Areas Benefiting from Flood Defences** | | |
| Environment Agency - Head Office | September 2020 | Quarterly |
| **Flood Water Storage Areas** | | |
| Environment Agency - Head Office | September 2020 | Quarterly |
| **Flood Defences** | | |
| Environment Agency - Head Office | September 2020 | Quarterly |
| **OS Water Network Lines** | | |
| Ordnance Survey | September 2020 | Quarterly |
| **BGS Groundwater Flooding Susceptibility** | | |
| British Geological Survey - National Geoscience Information Service | May 2013 | Annually |
| **Waste** | **Version** | **Update Cycle** |
| **BGS Recorded Landfill Sites** | | |
| British Geological Survey - National Geoscience Information Service | June 1996 | Not Applicable |
| **Historical Landfill Sites** | | |
| Environment Agency - Head Office | October 2019 | Quarterly |
| **Integrated Pollution Control Registered Waste Sites** | | |
| Environment Agency - Anglian Region | October 2008 | Not Applicable |
| **Licensed Waste Management Facilities (Landfill Boundaries)** | | |
| Environment Agency - Anglian Region - Northern Area | October 2020 | Quarterly |
| **Licensed Waste Management Facilities (Locations)** | | |
| Environment Agency - Anglian Region - Northern Area | October 2020 | Quarterly |
| **Local Authority Landfill Coverage** | | |
| Lincolnshire County Council | May 2000 | Not Applicable |
| North Lincolnshire Council - Environmental Protection Team | May 2000 | Not Applicable |
| West Lindsey District Council - Environmental Health Department | May 2000 | Not Applicable |
| **Local Authority Recorded Landfill Sites** | | |
| Lincolnshire County Council | May 2000 | Not Applicable |
| North Lincolnshire Council - Environmental Protection Team | May 2000 | Not Applicable |
| West Lindsey District Council - Environmental Health Department | May 2000 | Not Applicable |
| **Registered Landfill Sites** | | |
| Environment Agency - Anglian Region - Northern Area | March 2003 | Not Applicable |
| **Registered Waste Transfer Sites** | | |
| Environment Agency - Anglian Region - Northern Area | March 2003 | Not Applicable |
| **Registered Waste Treatment or Disposal Sites** | | |
| Environment Agency - Anglian Region - Northern Area | March 2003 | Not Applicable |

| Hazardous Substances | Version | Update Cycle |
|---|---|---|
| **Control of Major Accident Hazards Sites (COMAH)** | | |
| Health and Safety Executive | April 2018 | Bi-Annually |
| **Explosive Sites** | | |
| Health and Safety Executive | March 2017 | Annually |
| **Notification of Installations Handling Hazardous Substances (NIHHS)** | | |
| Health and Safety Executive | November 2000 | Not Applicable |
| **Planning Hazardous Substance Enforcements** | | |
| West Lindsey District Council | February 2016 | Variable |
| Lincolnshire County Council - Highways and Planning Department | June 2010 | Variable |
| North Lincolnshire Council - Planning Department | October 2015 | Variable |
| **Planning Hazardous Substance Consents** | | |
| Lincolnshire County Council - Highways and Planning Department | August 2007 | Variable |
| West Lindsey District Council | February 2016 | Variable |
| North Lincolnshire Council - Planning Department | October 2015 | Variable |

| Geological | Version | Update Cycle |
|---|---|---|
| **BGS 1:625,000 Solid Geology** | | |
| British Geological Survey - National Geoscience Information Service | January 2009 | Not Applicable |
| **BGS Recorded Mineral Sites** | | |
| British Geological Survey - National Geoscience Information Service | November 2020 | Bi-Annually |
| **CBSCB Compensation District** | | |
| Cheshire Brine Subsidence Compensation Board (CBSCB) | August 2011 | Not Applicable |
| **Coal Mining Affected Areas** | | |
| The Coal Authority - Property Searches | March 2014 | Annual Rolling Update |
| **Mining Instability** | | |
| Ove Arup & Partners | October 2000 | Not Applicable |
| **Non Coal Mining Areas of Great Britain** | | |
| British Geological Survey - National Geoscience Information Service | May 2015 | Not Applicable |
| **Potential for Collapsible Ground Stability Hazards** | | |
| British Geological Survey - National Geoscience Information Service | April 2020 | Annually |
| **Potential for Compressible Ground Stability Hazards** | | |
| British Geological Survey - National Geoscience Information Service | January 2019 | Annually |
| **Potential for Ground Dissolution Stability Hazards** | | |
| British Geological Survey - National Geoscience Information Service | January 2019 | Annually |
| **Potential for Landslide Ground Stability Hazards** | | |
| British Geological Survey - National Geoscience Information Service | January 2019 | Annually |
| **Potential for Running Sand Ground Stability Hazards** | | |
| British Geological Survey - National Geoscience Information Service | January 2019 | Annually |
| **Potential for Shrinking or Swelling Clay Ground Stability Hazards** | | |
| British Geological Survey - National Geoscience Information Service | January 2019 | Annually |
| **Radon Potential - Radon Affected Areas** | | |
| British Geological Survey - National Geoscience Information Service | July 2011 | Annually |
| **Radon Potential - Radon Protection Measures** | | |
| British Geological Survey - National Geoscience Information Service | July 2011 | Annually |

| Industrial Land Use | Version | Update Cycle |
|---|---|---|
| **Contemporary Trade Directory Entries** | | |
| Thomson Directories | October 2020 | Quarterly |
| **Fuel Station Entries** | | |
| Catalist Ltd - Experian | September 2020 | Quarterly |
| **Gas Pipelines** | | |
| National Grid | September 2020 | |
| **Underground Electrical Cables** | | |
| National Grid | August 2020 | |
| **Sensitive Land Use** | **Version** | **Update Cycle** |
| **Ancient Woodland** | | |
| Natural England | April 2020 | Bi-Annually |
| **Areas of Adopted Green Belt** | | |
| North Lincolnshire Council | June 2020 | As notified |
| West Lindsey District Council | June 2020 | As notified |
| **Areas of Unadopted Green Belt** | | |
| North Lincolnshire Council | June 2020 | As notified |
| West Lindsey District Council | June 2020 | As notified |
| **Areas of Outstanding Natural Beauty** | | |
| Natural England | June 2019 | Bi-Annually |
| **Environmentally Sensitive Areas** | | |
| Natural England | January 2017 | |
| **Forest Parks** | | |
| Forestry Commission | April 1997 | Not Applicable |
| **Local Nature Reserves** | | |
| Natural England | April 2020 | Bi-Annually |
| **Marine Nature Reserves** | | |
| Natural England | July 2019 | Bi-Annually |
| **National Nature Reserves** | | |
| Natural England | July 2019 | Bi-Annually |
| **National Parks** | | |
| Natural England | April 2017 | Bi-Annually |
| **Nitrate Sensitive Areas** | | |
| Natural England | April 2016 | Not Applicable |
| **Nitrate Vulnerable Zones** | | |
| Environment Agency - Head Office | December 2017 | Bi-Annually |
| Department for Environment, Food and Rural Affairs (DEFRA - formerly FRCA) | October 2015 | |
| **Ramsar Sites** | | |
| Natural England | August 2020 | Bi-Annually |
| **Sites of Special Scientific Interest** | | |
| Natural England | May 2020 | Bi-Annually |
| **Special Areas of Conservation** | | |
| Natural England | July 2020 | Bi-Annually |
| **Special Protection Areas** | | |
| Natural England | September 2020 | Bi-Annually |

# Data Suppliers

A selection of organisations who provide data within this report

| Data Supplier | Data Supplier Logo |
|---|---|
| **Ordnance Survey** | |
| **Environment Agency** | |
| **Scottish Environment Protection Agency** | |
| **The Coal Authority** | |
| **British Geological Survey** | |
| **Centre for Ecology and Hydrology** | |
| **Natural Resources Wales** | |
| **Scottish Natural Heritage** | |
| **Natural England** | |
| **Public Health England** | |
| **Ove Arup** | |
| **Stantec UK Ltd** | |

# Useful Contacts

| Contact | Name and Address | Contact Details |
|---|---|---|
| 1 | **British Geological Survey - Enquiry Service**<br>British Geological Survey, Environmental Science Centre, Keyworth, Nottingham, Nottinghamshire, NG12 5GG | Telephone: 0115 936 3143<br>Fax: 0115 936 3276<br>Email: enquiries@bgs.ac.uk<br>[redacted] |
| 2 | **Environment Agency - National Customer Contact Centre (NCCC)**<br>PO Box 544, Templeborough, Rotherham, S60 1BY | Telephone: 03708 506 506<br>Email: enquiries@environment-agency.gov.uk |
| 3 | **Environment Agency - Head Office**<br>Rio House, Waterside Drive, Aztec West, Almondsbury, Bristol, Avon, BS32 4UD | Telephone: 01454 624400<br>Fax: 01454 624409 |
| 4 | **Ordnance Survey**<br>Adanac Drive, Southampton, Hampshire, SO16 0AS | Telephone: 03456 05 05 05<br>Email: customerservices@ordnancesurvey.co.uk<br>Website: www.ordnancesurvey.gov.uk |
| 5 | **North Lincolnshire Council - Environmental Protection Team**<br>Church Square House, PO Box 42, Scunthorpe, Lincolnshire, DN15 6XQ | Telephone: 01724 296296<br>Fax: 01724 280271<br>Website: www.northlincs.gov.uk |
| 6 | **Natural England**<br>County Hall, Spetchley Road, Worcester, WR5 2NP | Telephone: 0300 060 3900<br>Email: enquiries@naturalengland.org.uk<br>[redacted] |
| - | **Public Health England - Radon Survey, Centre for Radiation, Chemical and Environmental Hazards**<br>Chilton, Didcot, Oxfordshire, OX11 0RQ | Telephone: 01235 822622<br>Fax: 01235 833891<br>Email: radon@phe.gov.uk<br>[redacted] |
| - | **Landmark Information Group Limited**<br>Imperium, Imperial Way, Reading, Berkshire, RG2 0TD | Telephone: 0844 844 9952<br>Fax: 0844 844 9951<br>Email: customerservices@landmarkinfo.co.uk<br>[redacted] |

Please note that the Environment Agency / Natural Resources Wales / SEPA have a charging policy in place for enquiries.

# Historical Mapping Legends

## Ordnance Survey County Series 1:10,560

Gravel Pit
Sand Pit
Other Pits
Quarry
Shingle
Orchard
Osiers
Reeds
Marsh
Mixed Wood
Deciduous
Brushwood
Fir
Furze
Rough Pasture
Arrow denotes flow of water
Trigonometrical Station
Site of Antiquities
Bench Mark
Pump, Guide Post, Signal Post
Well, Spring, Boundary Post
285 Surface Level
Sketched Contour
Instrumental Contour
Main Roads
Fenced
Un-Fenced
Minor Roads
Fenced
Un-Fenced
Sunken Road
Raised Road
Road over Railway
Railway over River
Railway over Road
Level Crossing
Road over River or Canal
Road over Stream
Road over Stream
County Boundary (Geographical)
County & Civil Parish Boundary
Administrative County & Civil Parish Boundary
Co. Boro. Bdy. County Borough Boundary (England)
Co. Burgh Bdy. County Burgh Boundary (Scotland)
R.D. Bdy. Rural District Boundary
Civil Parish Boundary

## Ordnance Survey Plan 1:10,000

Chalk Pit, Clay Pit or Quarry
Gravel Pit
Sand Pit
Disused Pit or Quarry
Refuse or Slag Heap
Lake, Loch or Pond
Dunes
Boulders
Coniferous Trees
Non-Coniferous Trees
Orchard
Scrub
Coppice
Bracken
Heath
Rough Grassland
Marsh
Reeds
Saltings
Building
Direction of Flow of Water
Shingle
Sand
Glasshouse
Pylon
Pylon
Electricity Transmission Line
Sloping Masonry
Cutting
Embankment
Standard Gauge Multiple Track
Road Under
Road Over
Level Crossing
Foot Bridge
Standard Gauge Single Track
Siding, Tramway or Mineral Line
Narrow Gauge
Geographical County
Administrative County, County Borough or County of City
Municipal Borough, Urban or Rural District, Burgh or District Council
Borough, Burgh or County Constituency
Shown only when not coincident with other boundaries
Civil Parish
Shown alternately when coincidence of boundaries occurs

| | | | |
|---|---|---|---|
| BP, BS | Boundary Post or Stone | Pol Sta | Police Station |
| Ch | Church | PO | Post Office |
| CH | Club House | PC | Public Convenience |
| F E Sta | Fire Engine Station | PH | Public House |
| FB | Foot Bridge | SB | Signal Box |
| Fn | Fountain | Spr | Spring |
| GP | Guide Post | TCB | Telephone Call Box |
| MP | Mile Post | TCP | Telephone Call Post |
| MS | Mile Stone | W | Well |

## 1:10,000 Raster Mapping

Gravel Pit
Refuse tip or slag heap
Rock
Rock (scattered)
Boulders
Boulders (scattered)
Shingle
Mud
Sand
Sand Pit
Slopes
Top of cliff
General detail
Underground detail
Overhead detail
Narrow gauge railway
Multi-track railway
Single track railway
County boundary (England only)
Civil, parish or community boundary
District, Unitary, Metropolitan, London Borough boundary
Constituency boundary
Area of wooded vegetation
Non-coniferous trees
Non-coniferous trees (scattered)
Coniferous trees
Coniferous trees (scattered)
Positioned tree
Orchard
Coppice or Osiers
Rough Grassland
Heath
Scrub
Marsh, Salt Marsh or Reeds
Water feature
Flow arrows
MHW(S) Mean high water (springs)
MLW(S) Mean low water (springs)
Telephone line (where shown)
Electricity transmission line (with poles)
BM 123.45 m Bench mark (where shown)
Triangulation station
Point feature (e.g. Guide Post or Mile Stone)
Pylon, flare stack or lighting tower
Site of (antiquity)
Glasshouse
General Building
Important Building

Envirocheck®
LANDMARK INFORMATION GROUP®

## Historical Mapping & Photography included:

| Mapping Type | Scale | Date | Pg |
|---|---|---|---|
| Lincolnshire | 1:10,560 | 1886 | 2 |
| Lincolnshire | 1:10,560 | 1907 | 3 |
| Lincolnshire | 1:10,560 | 1938 - 1946 | 4 |
| Lincolnshire | 1:10,560 | 1951 | 5 |
| Lincolnshire | 1:10,560 | 1951 | 6 |
| Ordnance Survey Plan | 1:10,000 | 1956 | 7 |
| Ordnance Survey Plan | 1:10,000 | 1968 - 1969 | 8 |
| Ordnance Survey Plan | 1:10,000 | 1971 | 9 |
| Ordnance Survey Plan | 1:10,000 | 1977 | 10 |
| Ordnance Survey Plan | 1:10,000 | 1982 - 1987 | 11 |
| Ordnance Survey Plan | 1:10,000 | 1991 | 12 |
| 10K Raster Mapping | 1:10,000 | 2000 | 13 |
| Street View | Variable | | 14 |

## Historical Map - Slice A

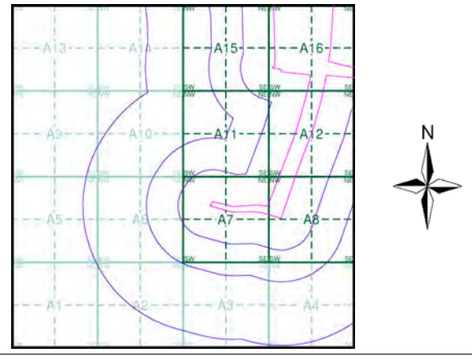


## Order Details

Order Number: 269869084_1_1
Customer Ref: MAN25291
National Grid Reference: 485470, 408710
Slice: A
Site Area (Ha): 598.7
Search Buffer (m): 1000

## Site Details

Site at 487768,412414


Landmark INFORMATION GROUP
Tel: 0844 844 9952
Fax: 0844 844 9951
Web: [redacted]

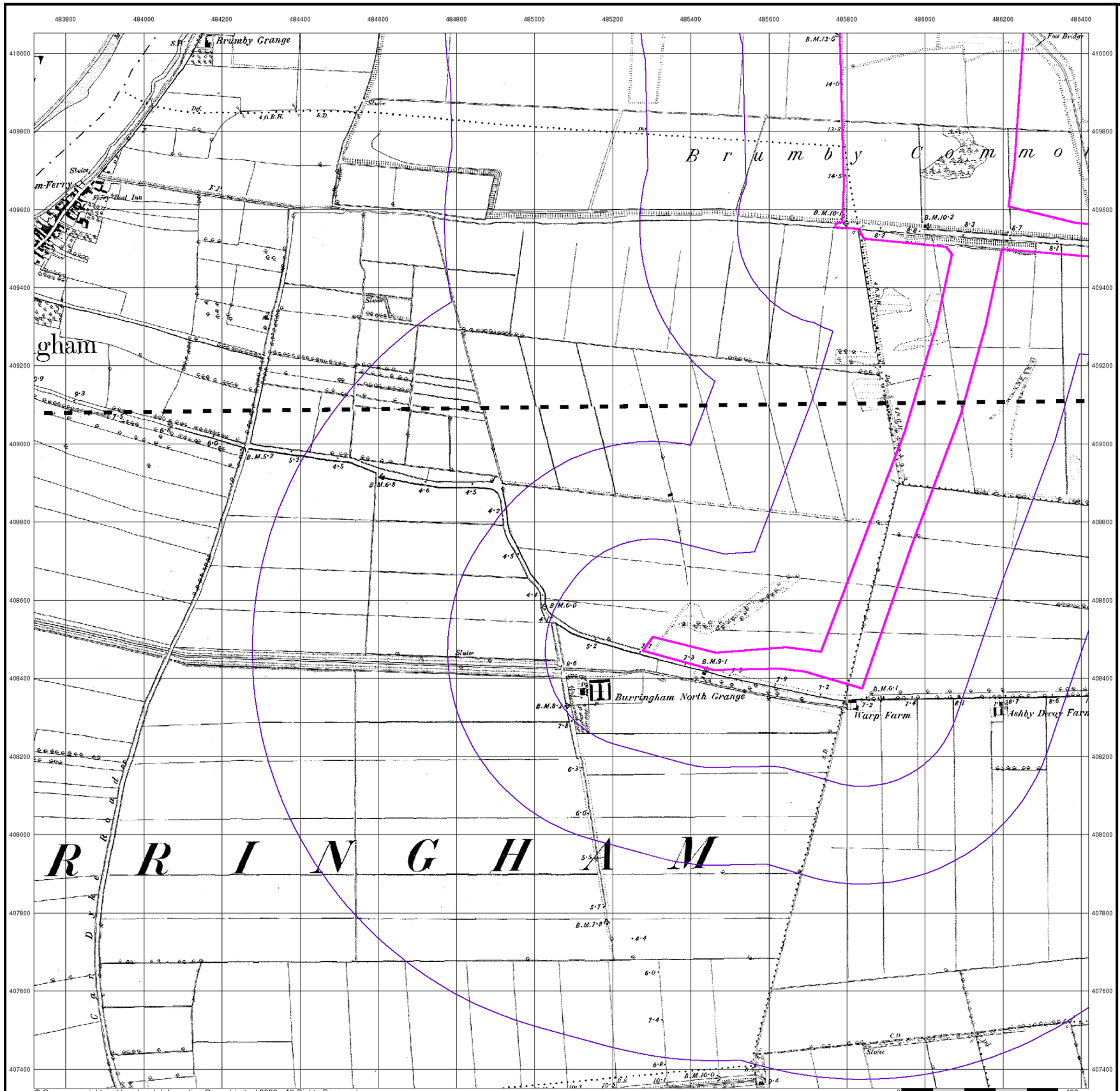

© Crown copyright and Landmark Information Group Limited 2020. All Rights Reserved.

Envirocheck®

LANDMARK INFORMATION GROUP®

## Lincolnshire

## Published 1886

## Source map scale - 1:10,560

The historical maps shown were reproduced from maps predominantly held at the scale adopted for England, Wales and Scotland in the 1840`s. In 1854 the 1:2,500 scale was adopted for mapping urban areas; these maps were used to update the 1:10,560 maps. The published date given therefore is often some years later than the surveyed date. Before 1938, all OS maps were based on the Cassini Projection, with independent surveys of a single county or group of counties, giving rise to significant inaccuracies in outlying areas. In the late 1940`s, a Provisional Edition was produced, which updated the 1:10,560 mapping from a number of sources. The maps appear unfinished - with all military camps and o her strategic sites removed. These maps were initially overprinted with the National Grid. In 1970, the first 1:10,000 maps were produced using the Transverse Mercator Projection. The revision process continued un il recently, with new editions appearing every 10 years or so for urban areas.

## Map Name(s) and Date(s)

018NW
1886
1:10,560

018SW
1886
1:10,560

## Historical Map - Slice A

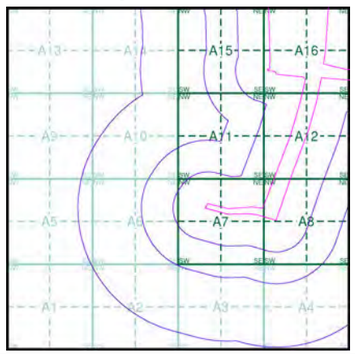


## Order Details

| | |
|---|---|
| Order Number: | 269869084_1_1 |
| Customer Ref: | MAN25291 |
| National Grid Reference: | 485470, 408710 |
| Slice: | A |
| Site Area (Ha): | 598.7 |
| Search Buffer (m): | 1000 |

## Site Details

Site at 487768,412414

Landmark INFORMATION GROUP
Tel: 0844 844 9952
Fax: 0844 844 9951
Web: [redacted]

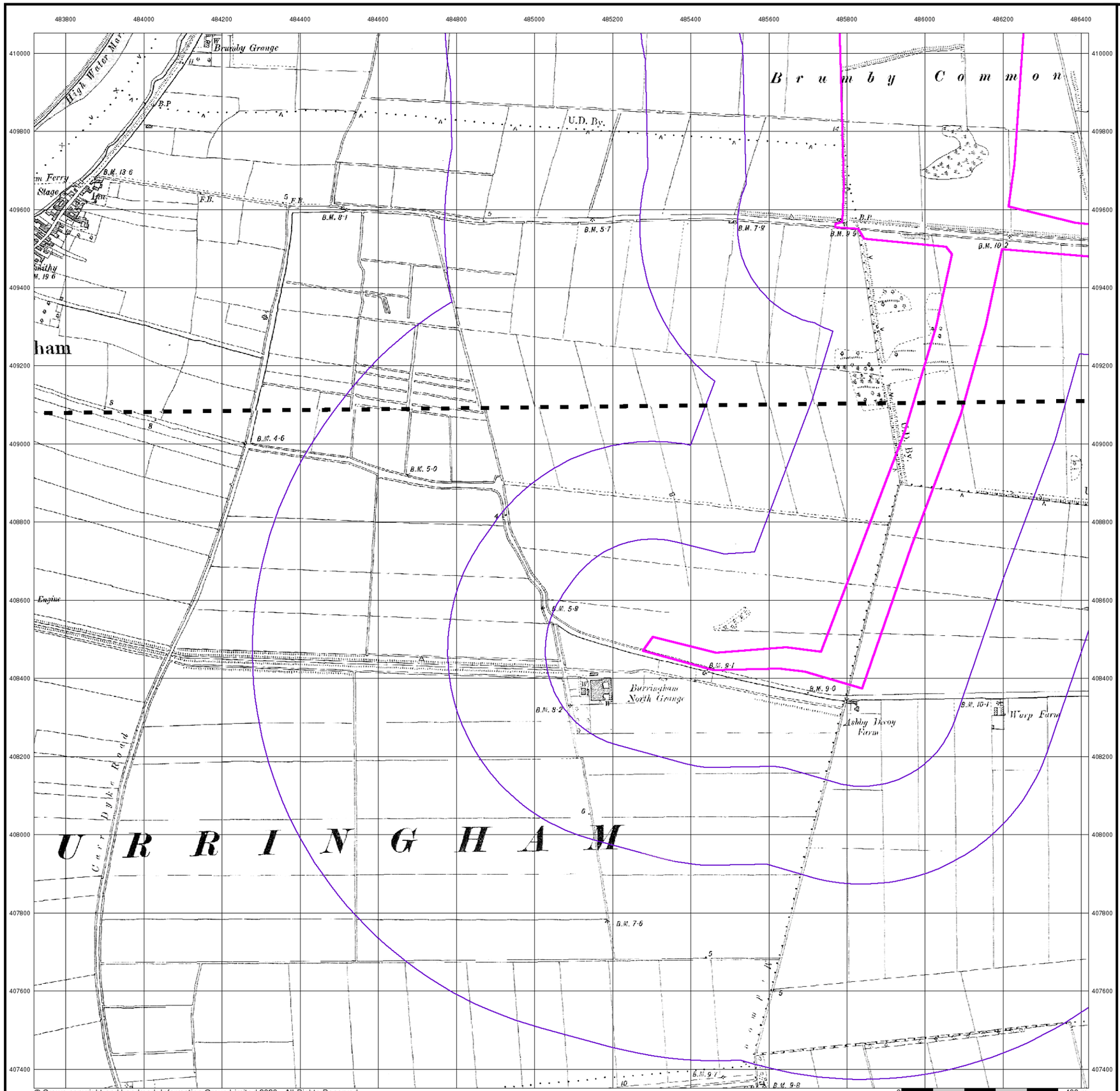


© Crown copyright and Landmark Information Group Limited 2020. All Rights Reserved.

Envirocheck®

LANDMARK INFORMATION GROUP®

## Lincolnshire

## Published 1907

## Source map scale - 1:10,560

The historical maps shown were reproduced from maps predominantly held at the scale adopted for England, Wales and Scotland in the 1840`s. In 1854 the 1:2,500 scale was adopted for mapping urban areas; these maps were used to update the 1:10,560 maps. The published date given therefore is often some years later than the surveyed date. Before 1938, all OS maps were based on the Cassini Projection, with independent surveys of a single county or group of counties, giving rise to significant inaccuracies in outlying areas. In the late 1940`s, a Provisional Edition was produced, which updated the 1:10,560 mapping from a number of sources. The maps appear unfinished - with all military camps and o her strategic sites removed. These maps were initially overprinted with the National Grid. In 1970, the first 1:10,000 maps were produced using the Transverse Mercator Projection. The revision process continued un il recently, with new editions appearing every 10 years or so for urban areas.

## Map Name(s) and Date(s)

018NW
1907
1:10,560

018SW
1907
1:10,560

## Historical Map - Slice A

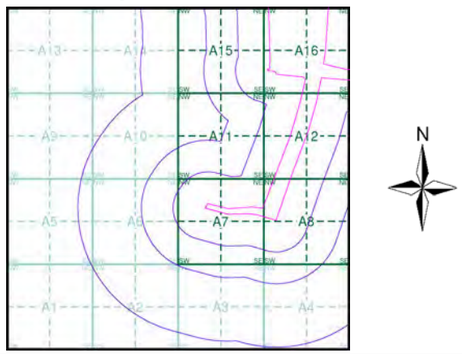


## Order Details

| | |
|---|---|
| Order Number: | 269869084_1_1 |
| Customer Ref: | MAN25291 |
| National Grid Reference: | 485470, 408710 |
| Slice: | A |
| Site Area (Ha): | 598.7 |
| Search Buffer (m): | 1000 |

## Site Details

Site at 487768,412414

Landmark INFORMATION GROUP

Tel: 0844 844 9952
Fax: 0844 844 9951
Web: [redacted]

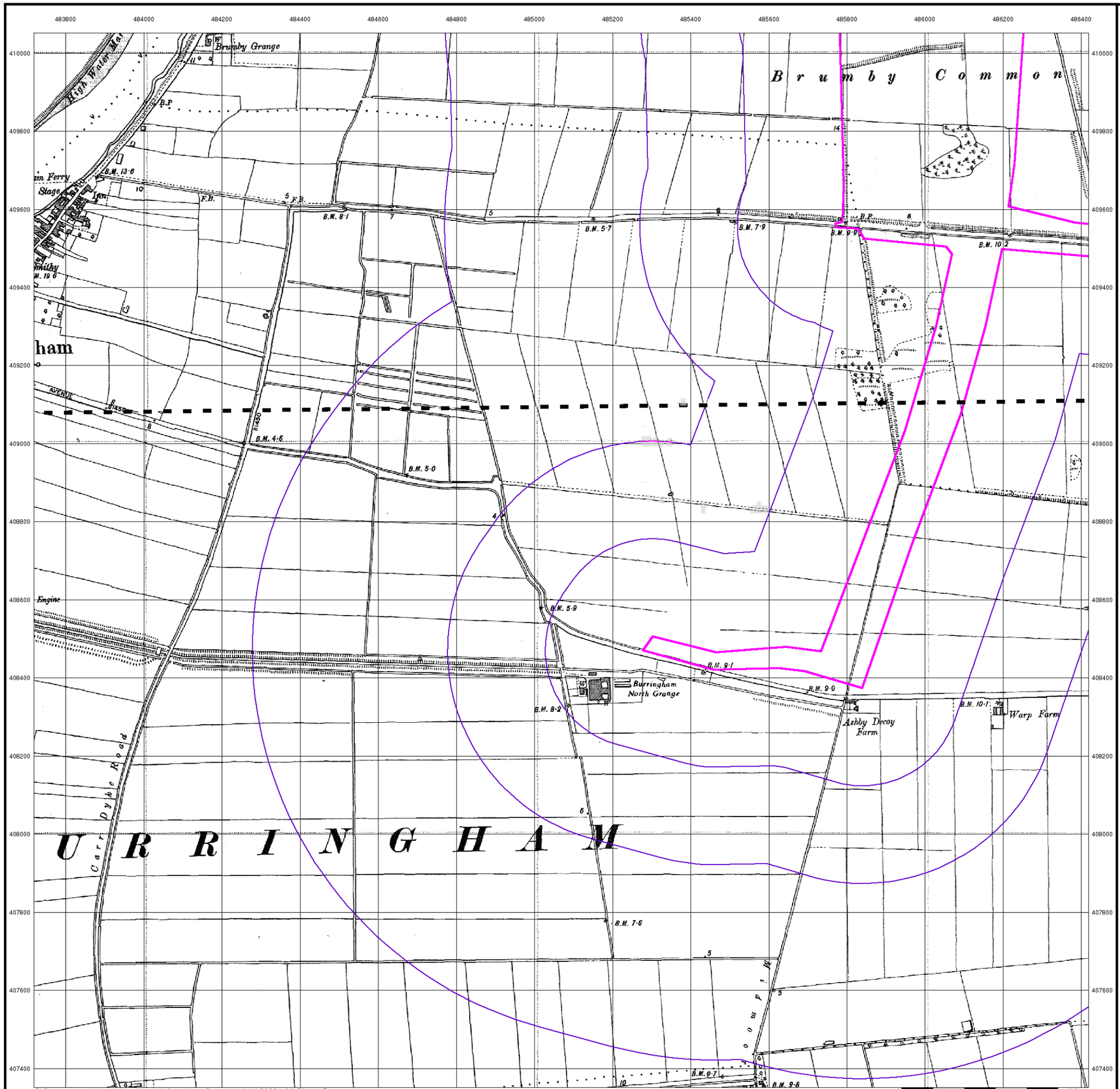

© Crown copyright and Landmark Information Group Limited 2020. All Rights Reserved.

Envirocheck®
LANDMARK INFORMATION GROUP®

## Lincolnshire

## Published 1938 - 1946

## Source map scale - 1:10,560

The historical maps shown were reproduced from maps predominantly held at the scale adopted for England, Wales and Scotland in the 1840`s. In 1854 the 1:2,500 scale was adopted for mapping urban areas; these maps were used to update the 1:10,560 maps. The published date given therefore is often some years later than the surveyed date. Before 1938, all OS maps were based on the Cassini Projection, with independent surveys of a single county or group of counties, giving rise to significant inaccuracies in outlying areas. In the late 1940`s, a Provisional Edition was produced, which updated the 1:10,560 mapping from a number of sources. The maps appear unfinished - with all military camps and o her strategic sites removed. These maps were initially overprinted with the National Grid. In 1970, the first 1:10,000 maps were produced using the Transverse Mercator Projection. The revision process continued un il recently, with new editions appearing every 10 years or so for urban areas.

## Map Name(s) and Date(s)

018NW
1938
1:10,560

018SW
1946
1:10,560

## Historical Map - Slice A

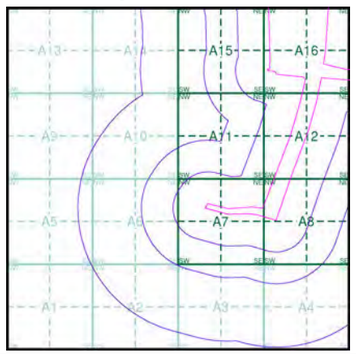


## Order Details

| | |
|---|---|
| Order Number: | 269869084_1_1 |
| Customer Ref: | MAN25291 |
| National Grid Reference: | 485470, 408710 |
| Slice: | A |
| Site Area (Ha): | 598.7 |
| Search Buffer (m): | 1000 |

## Site Details

Site at 487768,412414

Landmark INFORMATION GROUP
Tel: 0844 844 9952
Fax: 0844 844 9951
Web: [redacted]

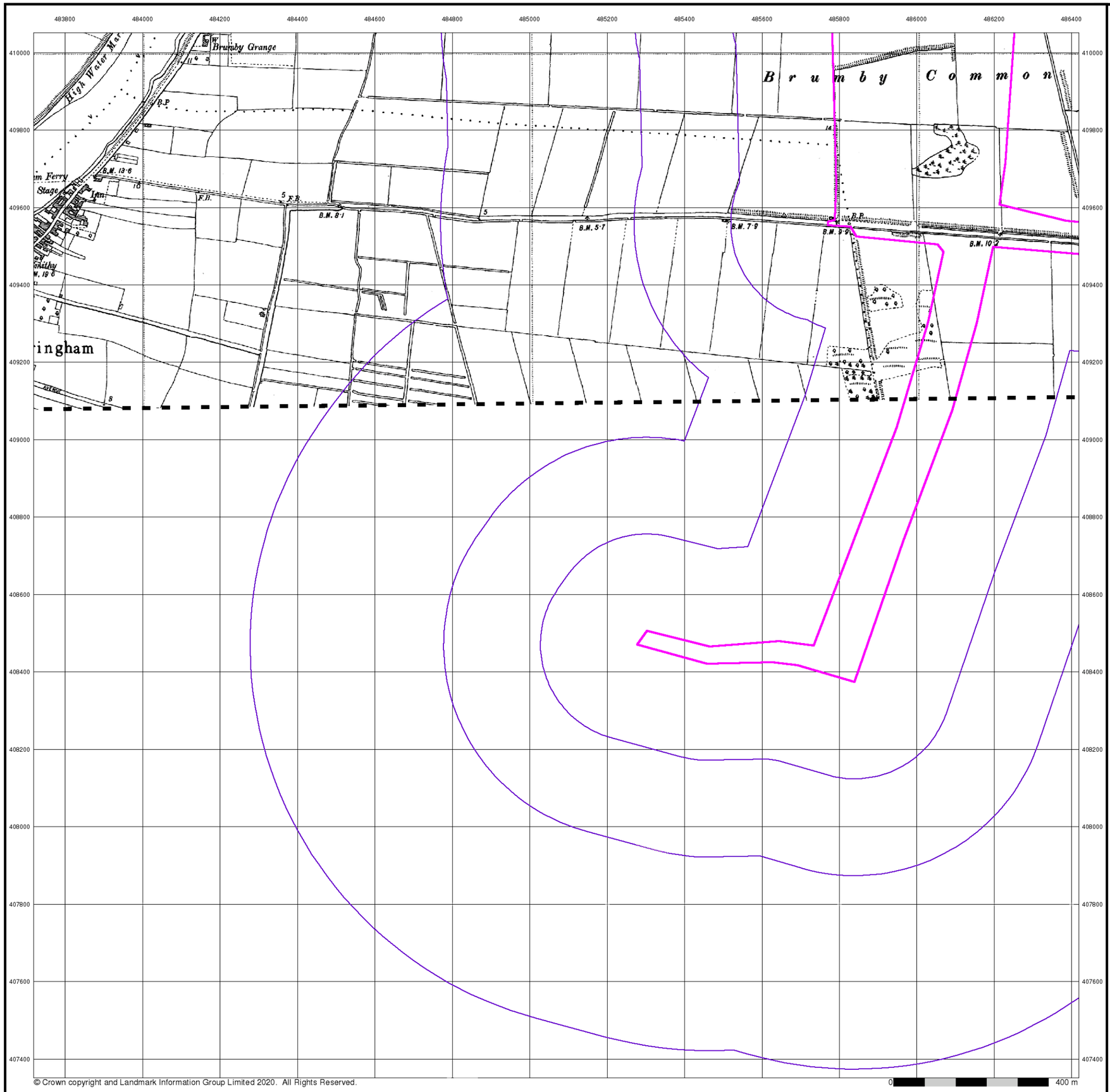

© Crown copyright and Landmark Information Group Limited 2020. All Rights Reserved.

Envirocheck®

LANDMARK INFORMATION GROUP®

## Lincolnshire

## Published 1951

## Source map scale - 1:10,560

The historical maps shown were reproduced from maps predominantly held at the scale adopted for England, Wales and Scotland in the 1840`s. In 1854 the 1:2,500 scale was adopted for mapping urban areas; these maps were used to update the 1:10,560 maps. The published date given therefore is often some years later than the surveyed date. Before 1938, all OS maps were based on the Cassini Projection, with independent surveys of a single county or group of counties, giving rise to significant inaccuracies in outlying areas. In the late 1940`s, a Provisional Edition was produced, which updated the 1:10,560 mapping from a number of sources. The maps appear unfinished - with all military camps and o her strategic sites removed. These maps were initially overprinted with the National Grid. In 1970, the first 1:10,000 maps were produced using the Transverse Mercator Projection. The revision process continued un il recently, with new editions appearing every 10 years or so for urban areas.

## Map Name(s) and Date(s)

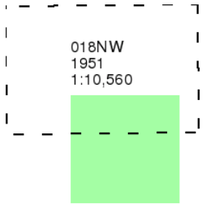


## Historical Map - Slice A

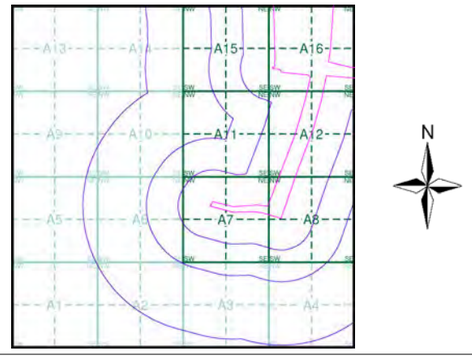


## Order Details

| | |
|---|---|
| Order Number: | 269869084_1_1 |
| Customer Ref: | MAN25291 |
| National Grid Reference: | 485470, 408710 |
| Slice: | A |
| Site Area (Ha): | 598.7 |
| Search Buffer (m): | 1000 |

## Site Details

Site at 487768,412414

Landmark INFORMATION GROUP

Tel: 0844 844 9952
Fax: 0844 844 9951
Web: [redacted]

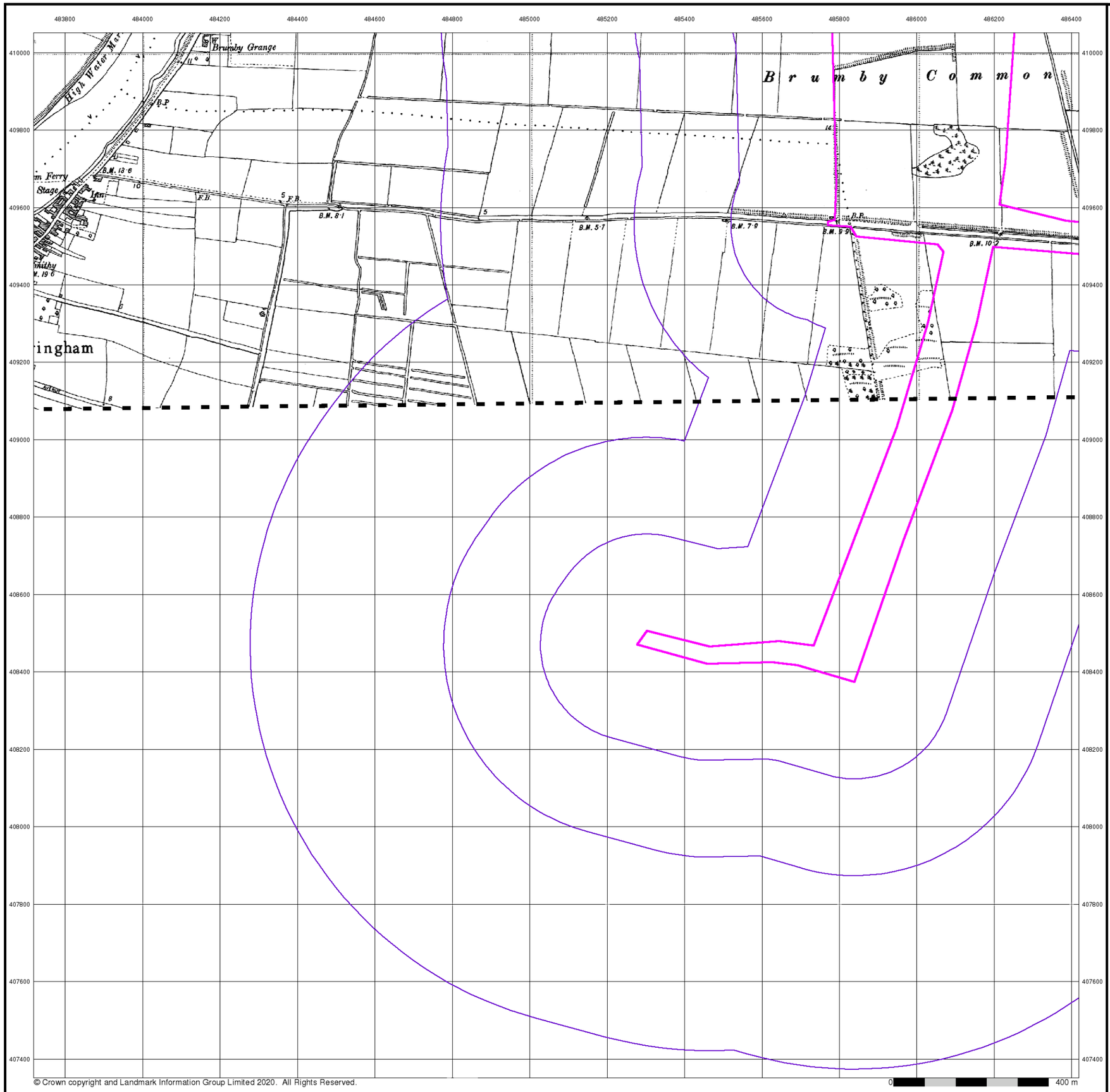

© Crown copyright and Landmark Information Group Limited 2020. All Rights Reserved.

Envirocheck®

LANDMARK INFORMATION GROUP®

## Lincolnshire

## Published 1951

## Source map scale - 1:10,560

The historical maps shown were reproduced from maps predominantly held at the scale adopted for England, Wales and Scotland in the 1840`s. In 1854 the 1:2,500 scale was adopted for mapping urban areas; these maps were used to update the 1:10,560 maps. The published date given therefore is often some years later than the surveyed date. Before 1938, all OS maps were based on the Cassini Projection, with independent surveys of a single county or group of counties, giving rise to significant inaccuracies in outlying areas. In the late 1940`s, a Provisional Edition was produced, which updated the 1:10,560 mapping from a number of sources. The maps appear unfinished - with all military camps and o her strategic sites removed. These maps were initially overprinted with the National Grid. In 1970, the first 1:10,000 maps were produced using the Transverse Mercator Projection. The revision process continued un il recently, with new editions appearing every 10 years or so for urban areas.

## Map Name(s) and Date(s)

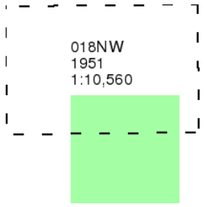


## Historical Map - Slice A

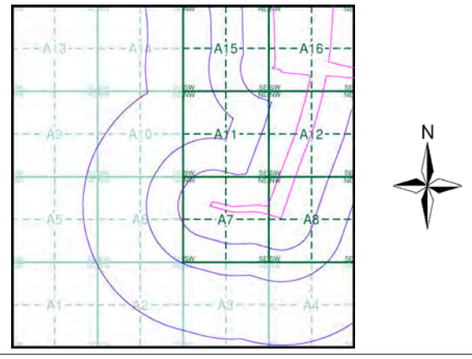


## Order Details

| | |
|---|---|
| Order Number: | 269869084_1_1 |
| Customer Ref: | MAN25291 |
| National Grid Reference: | 485470, 408710 |
| Slice: | A |
| Site Area (Ha): | 598.7 |
| Search Buffer (m): | 1000 |

## Site Details

Site at 487768,412414

Landmark INFORMATION GROUP
Tel: 0844 844 9952
Fax: 0844 844 9951
Web: [redacted]

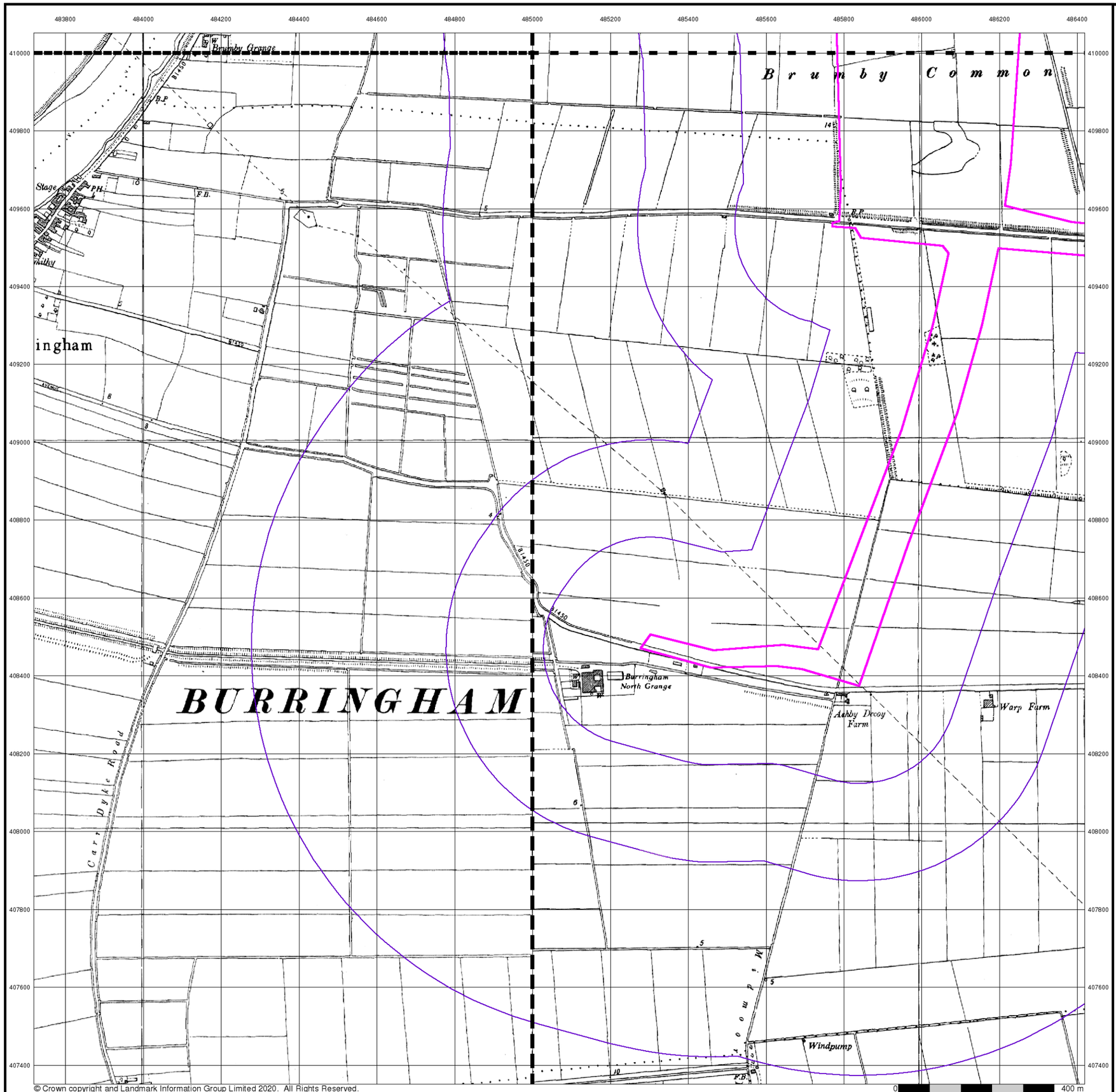


© Crown copyright and Landmark Information Group Limited 2020. All Rights Reserved.

0 400 m

# Envirocheck®

LANDMARK INFORMATION GROUP®

## Ordnance Survey Plan

**Published 1956**

**Source map scale - 1:10,000**

The historical maps shown were reproduced from maps predominantly held at the scale adopted for England, Wales and Scotland in the 1840`s. In 1854 the 1:2,500 scale was adopted for mapping urban areas; these maps were used to update the 1:10,560 maps. The published date given therefore is often some years later than the surveyed date. Before 1938, all OS maps were based on the Cassini Projection, with independent surveys of a single county or group of counties, giving rise to significant inaccuracies in outlying areas. In the late 1940`s, a Provisional Edition was produced, which updated the 1:10,560 mapping from a number of sources. The maps appear unfinished - with all military camps and o her strategic sites removed. These maps were initially overprinted with the National Grid. In 1970, the first 1:10,000 maps were produced using the Transverse Mercator Projection. The revision process continued un il recently, with new editions appearing every 10 years or so for urban areas.

## Map Name(s) and Date(s)

| | |
|---|---|
| SE81SW 1956 1:10,560 | SE81SE 1956 1:10,560 |
| SE80NW 1956 1:10,560 | SE80NE 1956 1:10,560 |

## Historical Map - Slice A

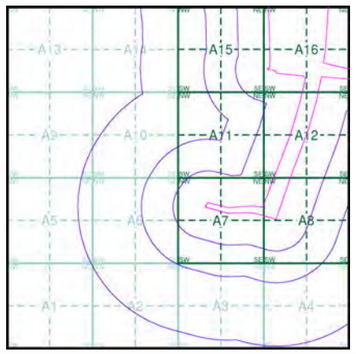


## Order Details

| | |
|---|---|
| Order Number: | 269869084_1_1 |
| Customer Ref: | MAN25291 |
| National Grid Reference: | 485470, 408710 |
| Slice: | A |
| Site Area (Ha): | 598.7 |
| Search Buffer (m): | 1000 |

## Site Details

Site at 487768,412414

Landmark INFORMATION GROUP
Tel: 0844 844 9952
Fax: 0844 844 9951
Web: [redacted]

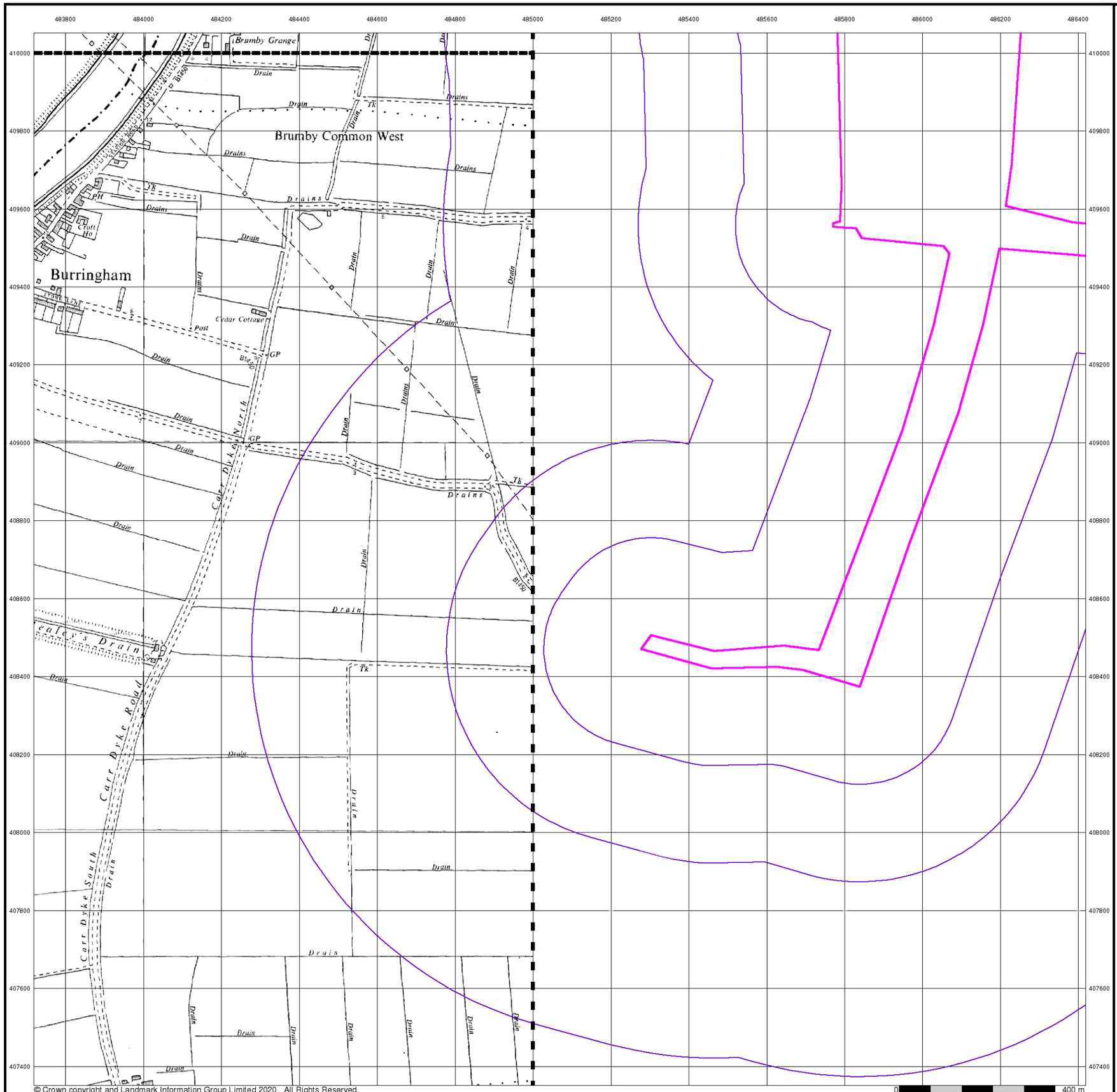


© Crown copyright and Landmark Information Group Limited 2020. All Rights Reserved.

0 400 m

# Envirocheck®

LANDMARK INFORMATION GROUP®

## Ordnance Survey Plan

**Published 1968 - 1969**

**Source map scale - 1:10,000**

The historical maps shown were reproduced from maps predominantly held at the scale adopted for England, Wales and Scotland in the 1840`s. In 1854 the 1:2,500 scale was adopted for mapping urban areas; these maps were used to update the 1:10,560 maps. The published date given therefore is often some years later than the surveyed date. Before 1938, all OS maps were based on the Cassini Projection, with independent surveys of a single county or group of counties, giving rise to significant inaccuracies in outlying areas. In the late 1940`s, a Provisional Edition was produced, which updated the 1:10,560 mapping from a number of sources. The maps appear unfinished - with all military camps and o her strategic sites removed. These maps were initially overprinted with the National Grid. In 1970, the first 1:10,000 maps were produced using the Transverse Mercator Projection. The revision process continued un il recently, with new editions appearing every 10 years or so for urban areas.

## Map Name(s) and Date(s)

SE81SW
1969
1:10,560

SE80NW
1968
1:10,560

## Historical Map - Slice A

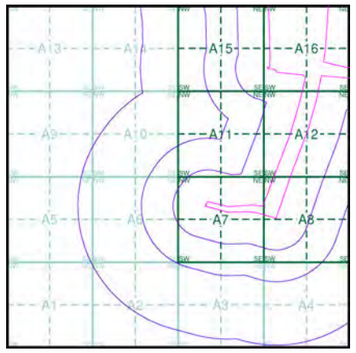


## Order Details

| | |
|---|---|
| Order Number: | 269869084_1_1 |
| Customer Ref: | MAN25291 |
| National Grid Reference: | 485470, 408710 |
| Slice: | A |
| Site Area (Ha): | 598.7 |
| Search Buffer (m): | 1000 |

## Site Details

Site at 487768,412414

Landmark INFORMATION GROUP
Tel: 0844 844 9952
Fax: 0844 844 9951
Web: [redacted]

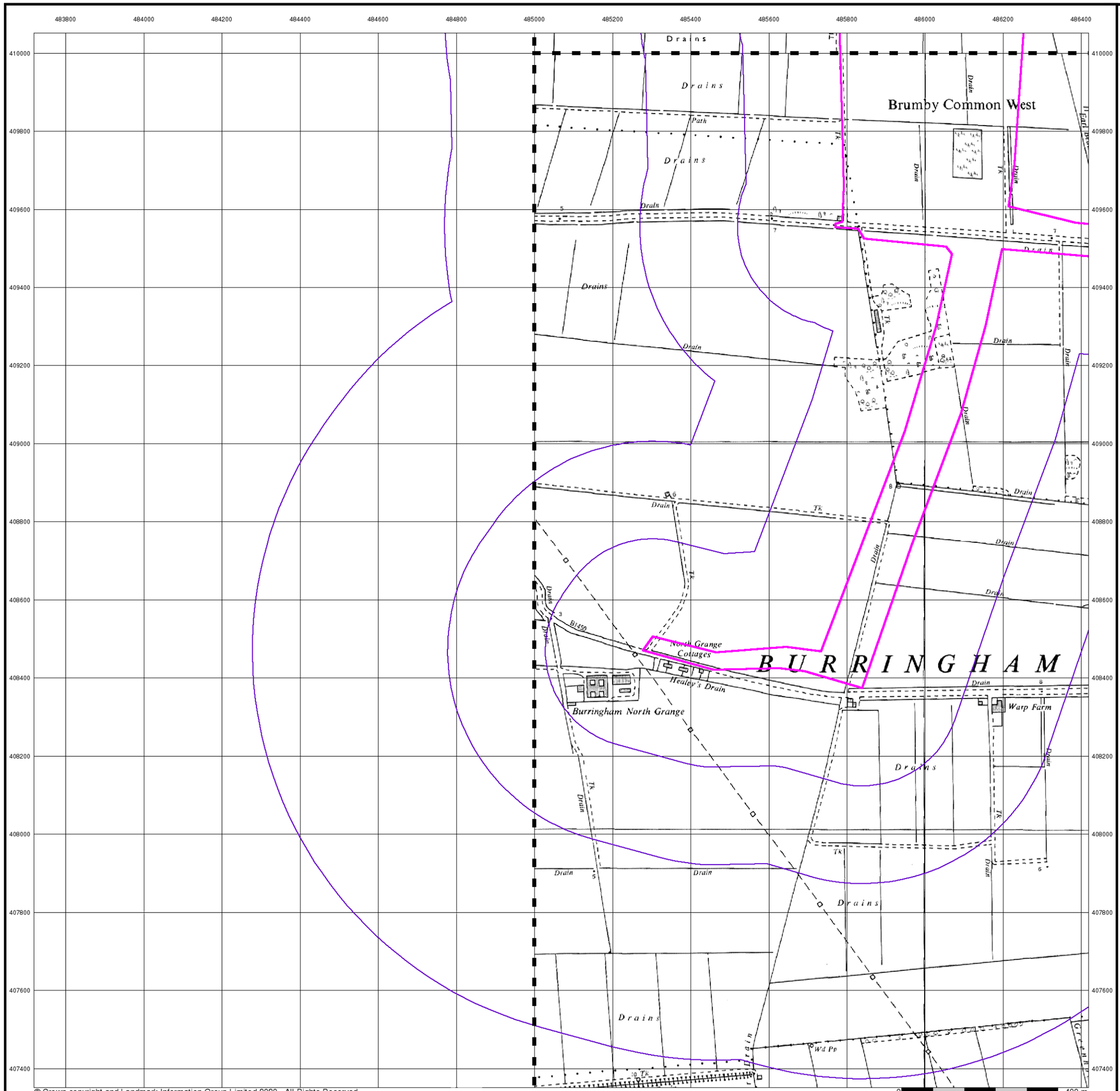


© Crown copyright and Landmark Information Group Limited 2020. All Rights Reserved.

Envirocheck®
LANDMARK INFORMATION GROUP®

## Ordnance Survey Plan

**Published 1971**

**Source map scale - 1:10,000**

The historical maps shown were reproduced from maps predominantly held at the scale adopted for England, Wales and Scotland in the 1840`s. In 1854 the 1:2,500 scale was adopted for mapping urban areas; these maps were used to update the 1:10,560 maps. The published date given therefore is often some years later than the surveyed date. Before 1938, all OS maps were based on the Cassini Projection, with independent surveys of a single county or group of counties, giving rise to significant inaccuracies in outlying areas. In the late 1940`s, a Provisional Edition was produced, which updated the 1:10,560 mapping from a number of sources. The maps appear unfinished - with all military camps and o her strategic sites removed. These maps were initially overprinted with the National Grid. In 1970, the first 1:10,000 maps were produced using the Transverse Mercator Projection. The revision process continued un il recently, with new editions appearing every 10 years or so for urban areas.

## Map Name(s) and Date(s)

SE81SE
1971
1:10,000

SE80NE
1971
1:10,560

## Historical Map - Slice A

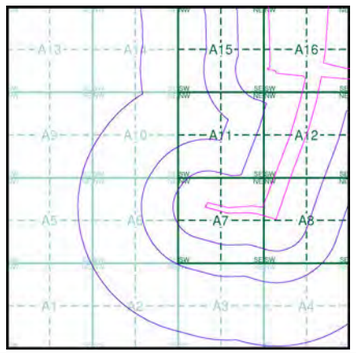


## Order Details

| | |
|---|---|
| Order Number: | 269869084_1_1 |
| Customer Ref: | MAN25291 |
| National Grid Reference: | 485470, 408710 |
| Slice: | A |
| Site Area (Ha): | 598.7 |
| Search Buffer (m): | 1000 |

## Site Details

Site at 487768,412414

Landmark INFORMATION GROUP
Tel: 0844 844 9952
Fax: 0844 844 9951
Web: [redacted]

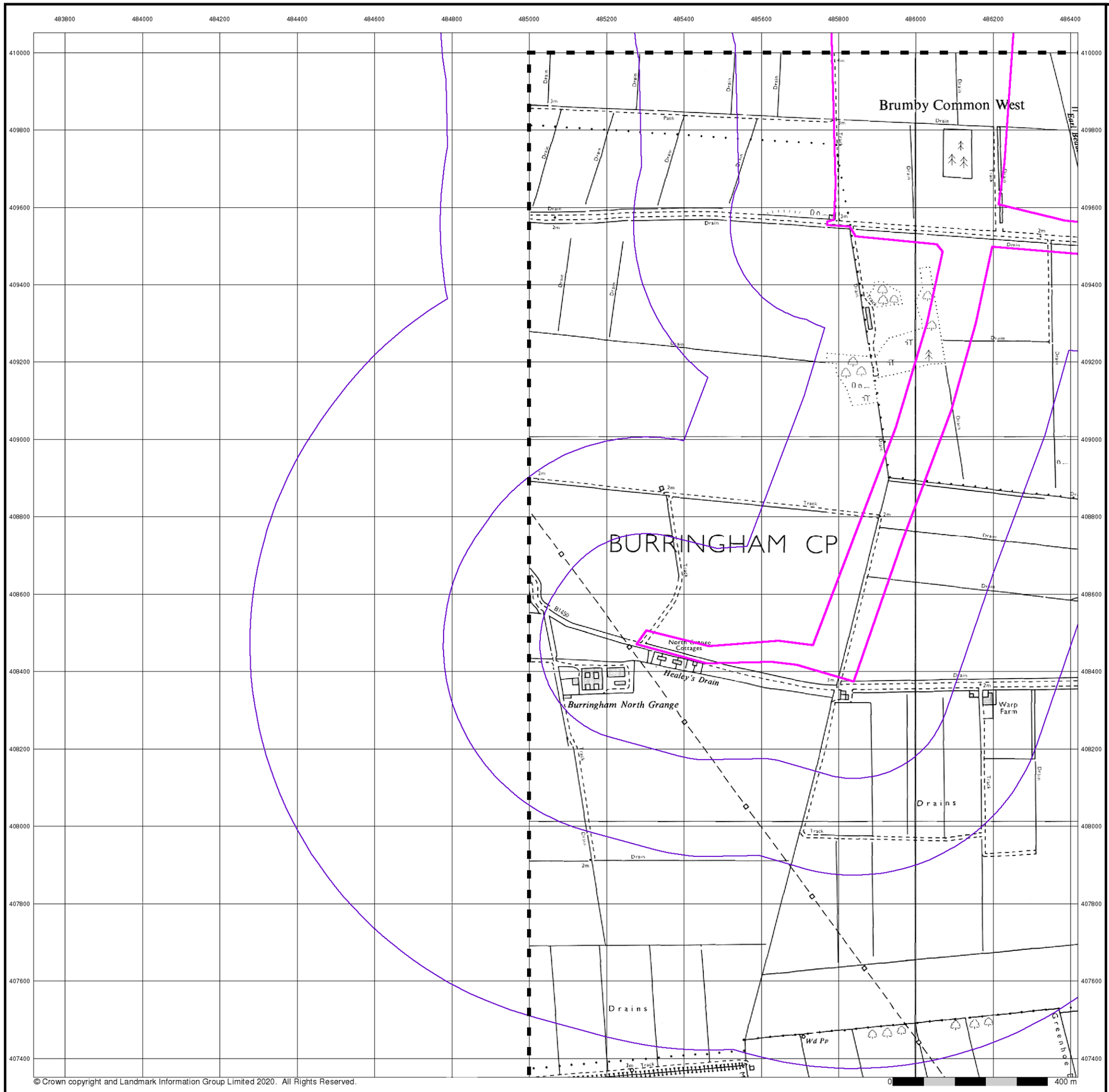


© Crown copyright and Landmark Information Group Limited 2020. All Rights Reserved.

Envirocheck®

LANDMARK INFORMATION GROUP®

## Ordnance Survey Plan

**Published 1977**

**Source map scale - 1:10,000**

The historical maps shown were reproduced from maps predominantly held at the scale adopted for England, Wales and Scotland in the 1840`s. In 1854 the 1:2,500 scale was adopted for mapping urban areas; these maps were used to update the 1:10,560 maps. The published date given therefore is often some years later than the surveyed date. Before 1938, all OS maps were based on the Cassini Projection, with independent surveys of a single county or group of counties, giving rise to significant inaccuracies in outlying areas. In the late 1940`s, a Provisional Edition was produced, which updated the 1:10,560 mapping from a number of sources. The maps appear unfinished - with all military camps and o her strategic sites removed. These maps were initially overprinted with the National Grid. In 1970, the first 1:10,000 maps were produced using the Transverse Mercator Projection. The revision process continued un il recently, with new editions appearing every 10 years or so for urban areas.

## Map Name(s) and Date(s)

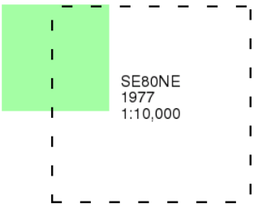


## Historical Map - Slice A

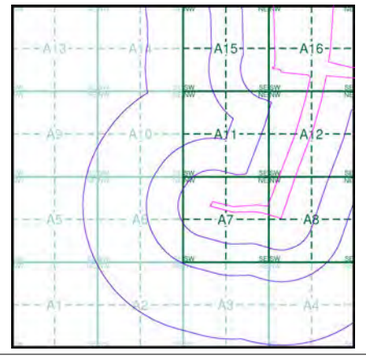


## Order Details

| | |
|---|---|
| Order Number: | 269869084_1_1 |
| Customer Ref: | MAN25291 |
| National Grid Reference: | 485470, 408710 |
| Slice: | A |
| Site Area (Ha): | 598.7 |
| Search Buffer (m): | 1000 |

## Site Details

Site at 487768,412414

Landmark INFORMATION GROUP
Tel: 0844 844 9952
Fax: 0844 844 9951
Web: [redacted]

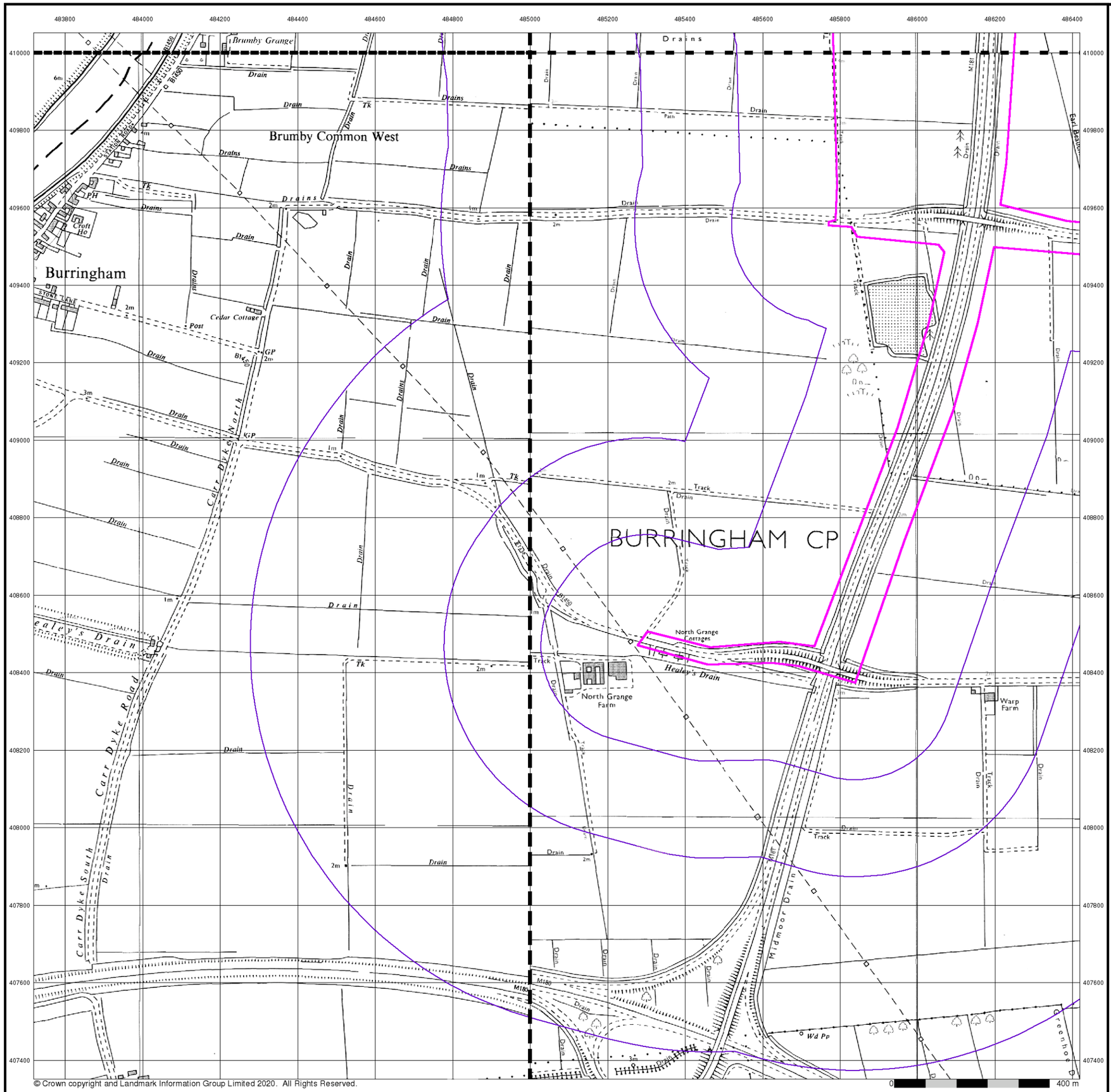


© Crown copyright and Landmark Information Group Limited 2020. All Rights Reserved.

0 400 m

Envirocheck®
LANDMARK INFORMATION GROUP®

## Ordnance Survey Plan

**Published 1982 - 1987**

**Source map scale - 1:10,000**

The historical maps shown were reproduced from maps predominantly held at the scale adopted for England, Wales and Scotland in the 1840`s. In 1854 the 1:2,500 scale was adopted for mapping urban areas; these maps were used to update the 1:10,560 maps. The published date given therefore is often some years later than the surveyed date. Before 1938, all OS maps were based on the Cassini Projection, with independent surveys of a single county or group of counties, giving rise to significant inaccuracies in outlying areas. In the late 1940`s, a Provisional Edition was produced, which updated the 1:10,560 mapping from a number of sources. The maps appear unfinished - with all military camps and o her strategic sites removed. These maps were initially overprinted with the National Grid. In 1970, the first 1:10,000 maps were produced using the Transverse Mercator Projection. The revision process continued un il recently, with new editions appearing every 10 years or so for urban areas.

## Map Name(s) and Date(s)

| | |
|---|---|
| SE81SW 1987 1:10,000 | SE81SE 1982 1:10,000 |
| SE80NW 1983 1:10,000 | SE80NE 1982 1:10,000 |

## Historical Map - Slice A

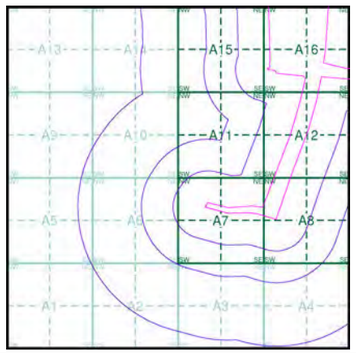


N

## Order Details

| | |
|---|---|
| Order Number: | 269869084_1_1 |
| Customer Ref: | MAN25291 |
| National Grid Reference: | 485470, 408710 |
| Slice: | A |
| Site Area (Ha): | 598.7 |
| Search Buffer (m): | 1000 |

## Site Details

Site at 487768,412414

Landmark INFORMATION GROUP
Tel: 0844 844 9952
Fax: 0844 844 9951
Web: [redacted]

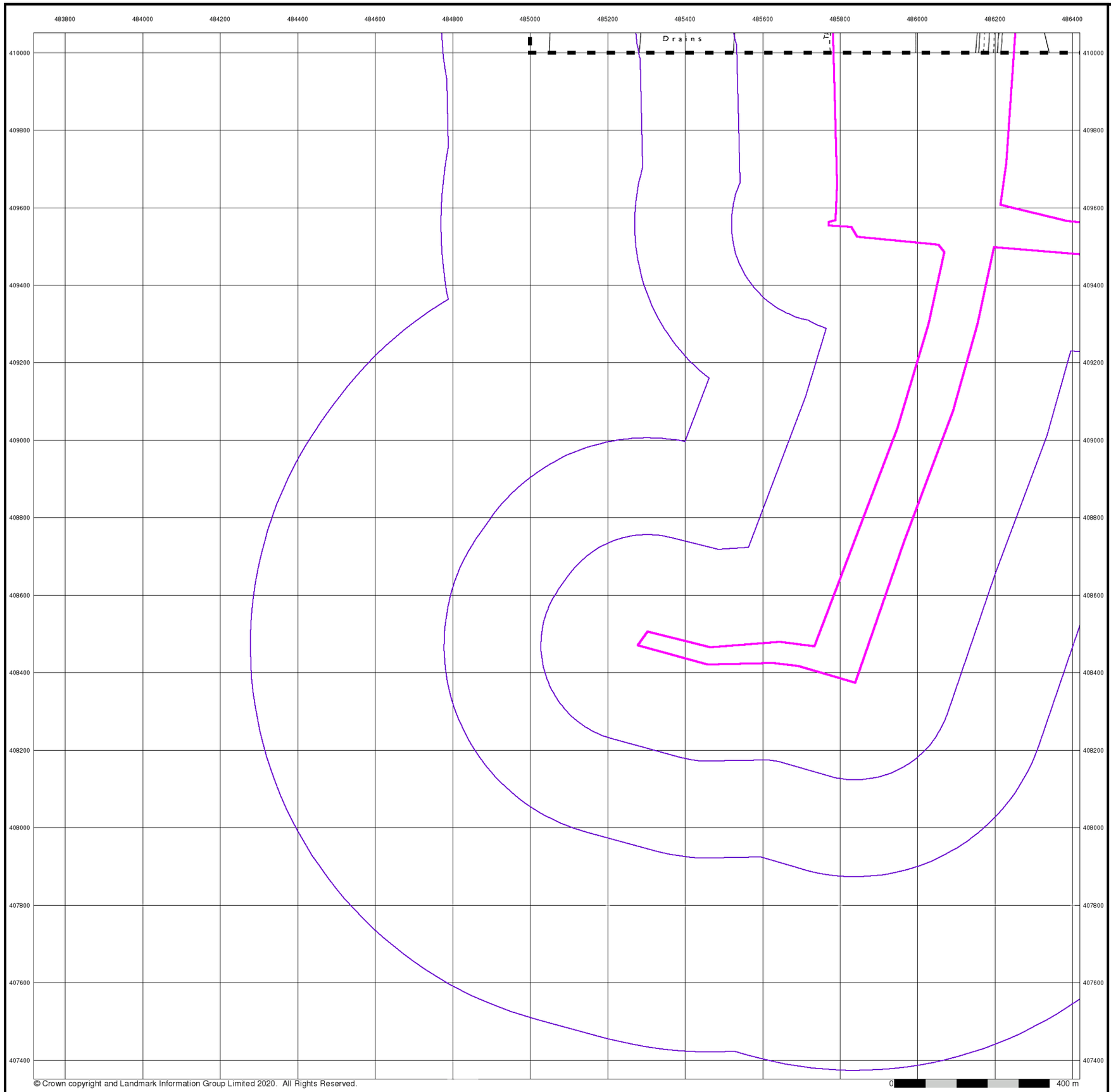


© Crown copyright and Landmark Information Group Limited 2020. All Rights Reserved.

Envirocheck®
LANDMARK INFORMATION GROUP®

## Ordnance Survey Plan

### Published 1991

### Source map scale - 1:10,000

The historical maps shown were reproduced from maps predominantly held at the scale adopted for England, Wales and Scotland in the 1840`s. In 1854 the 1:2,500 scale was adopted for mapping urban areas; these maps were used to update the 1:10,560 maps. The published date given therefore is often some years later than the surveyed date. Before 1938, all OS maps were based on the Cassini Projection, with independent surveys of a single county or group of counties, giving rise to significant inaccuracies in outlying areas. In the late 1940`s, a Provisional Edition was produced, which updated the 1:10,560 mapping from a number of sources. The maps appear unfinished - with all military camps and o her strategic sites removed. These maps were initially overprinted with the National Grid. In 1970, the first 1:10,000 maps were produced using the Transverse Mercator Projection. The revision process continued un il recently, with new editions appearing every 10 years or so for urban areas.

## Map Name(s) and Date(s)

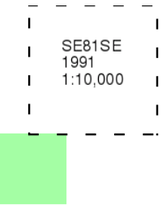


## Historical Map - Slice A

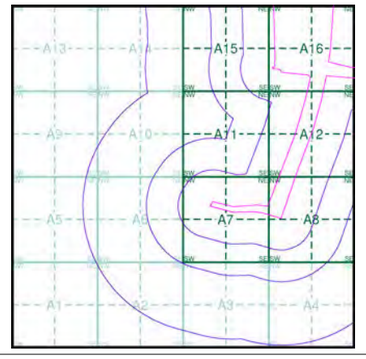


## Order Details

| | |
|---|---|
| Order Number: | 269869084_1_1 |
| Customer Ref: | MAN25291 |
| National Grid Reference: | 485470, 408710 |
| Slice: | A |
| Site Area (Ha): | 598.7 |
| Search Buffer (m): | 1000 |

## Site Details

Site at 487768,412414

Landmark INFORMATION GROUP
Tel: 0844 844 9952
Fax: 0844 844 9951
Web: [redacted]

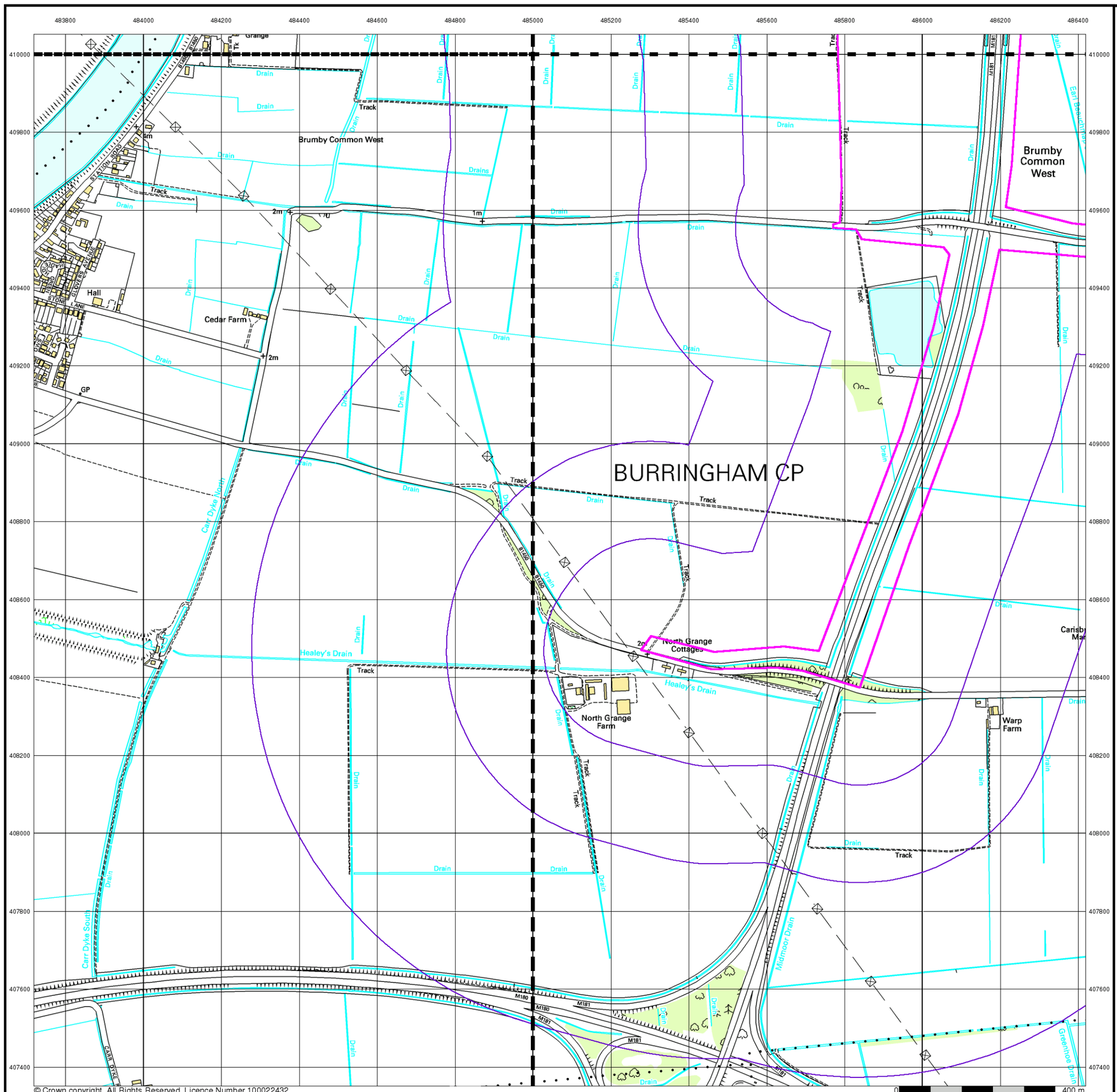

© Crown copyright. All Rights Reserved. Licence Number 100022432.

Envirocheck®
LANDMARK INFORMATION GROUP®

## 10k Raster Mapping

**Published 2000**

**Source map scale - 1:10,000**

The historical maps shown were produced from the Ordnance Survey`s 1:10,000 colour raster mapping. These maps are derived from Landplan which replaced the old 1:10,000 maps originally published in 1970. The data is highly detailed showing buildings, fences and field boundaries as well as all roads, tracks and paths. Road names are also included together with the relevant road number and classification. Boundary information depiction includes county, unitary authority, district, civil parish and constituency.

## Map Name(s) and Date(s)

| | |
|---|---|
| SE81SW 2000 1:10,000 | SE81SE 2000 1:10,000 |
| SE80NW 2000 1:10,000 | SE80NE 2000 1:10,000 |

## Historical Map - Slice A

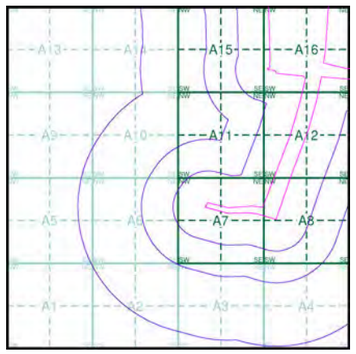


## Order Details

| | |
|---|---|
| Order Number: | 269869084_1_1 |
| Customer Ref: | MAN25291 |
| National Grid Reference: | 485470, 408710 |
| Slice: | A |
| Site Area (Ha): | 598.7 |
| Search Buffer (m): | 1000 |

## Site Details

Site at 487768,412414

Landmark INFORMATION GROUP
Tel: 0844 844 9952
Fax: 0844 844 9951
Web: [redacted]

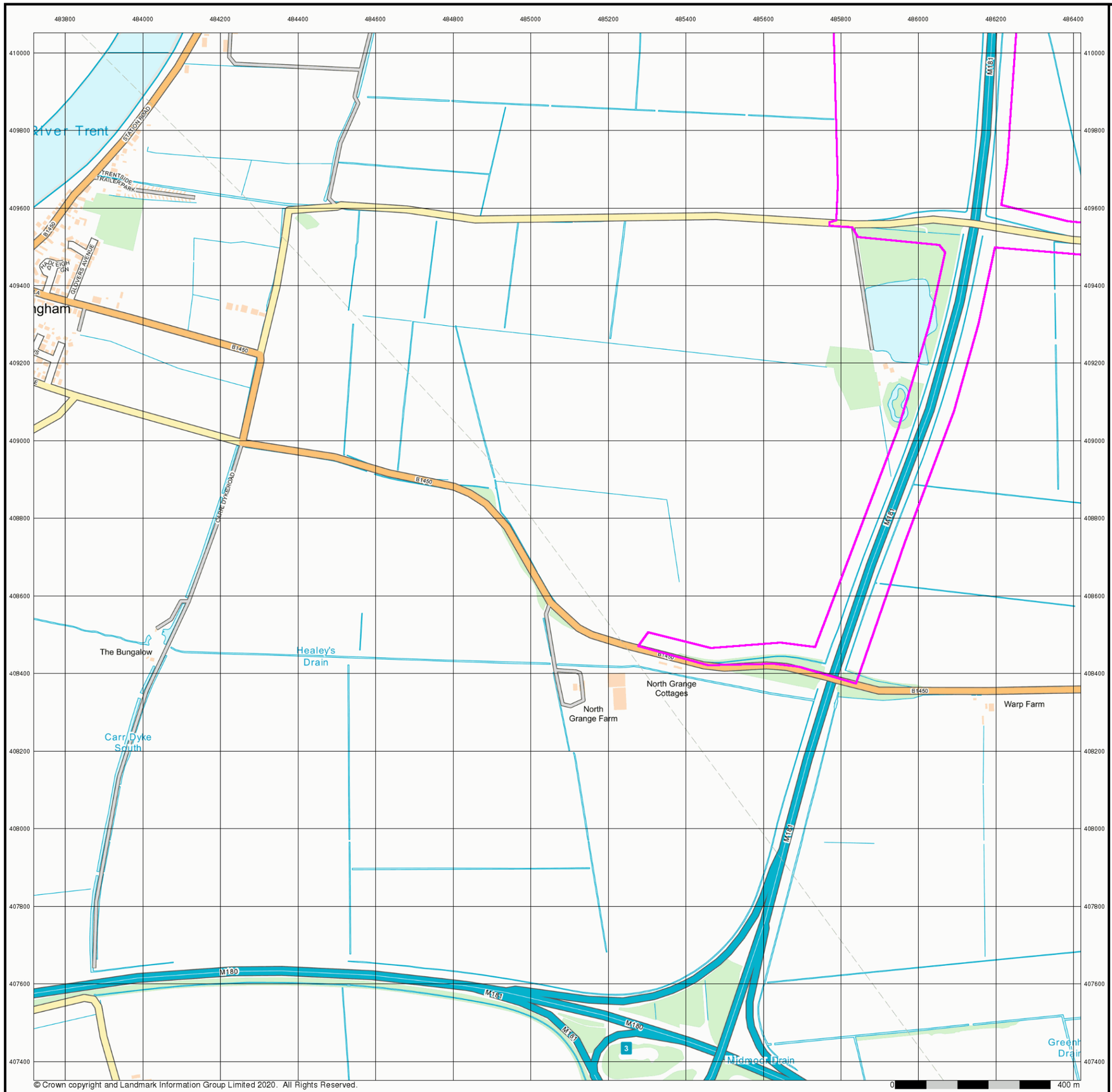


© Crown copyright and Landmark Information Group Limited 2020. All Rights Reserved.

0 400 m

Envirocheck®
LANDMARK INFORMATION GROUP®

## Street View

**Published 2020**

**Source map scale - 1:10,000**

Street View is a street-level map for the whole of Great Britain produced by the Ordnance Survey. These maps are provided at a nominal scale of 1:10,000

## Map Name(s) and Date(s)

## Street View Map - Slice A

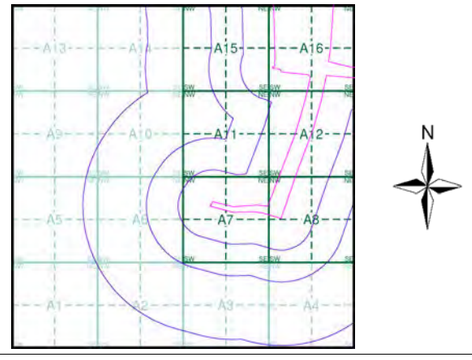


## Order Details

| | |
|---|---|
| Order Number: | 269869084_1_1 |
| Customer Ref: | MAN25291 |
| National Grid Reference: | 485470, 408710 |
| Slice: | A |
| Site Area (Ha): | 598.7 |
| Search Buffer (m): | 1000 |

## Site Details

Site at 487768,412414

Landmark INFORMATION GROUP
Tel: 0844 844 9952
Fax: 0844 844 9951
Web: [redacted]

# Envirocheck®

LANDMARK INFORMATION GROUP®

## General

- Specified Site
- Specified Buffer(s)
- Bearing Reference Point
- Map ID
- Several of Type at Location

## Agency and Hydrological

- Contaminated Land Register Entry or Notice (Location)
- Contaminated Land Register Entry or Notice
- Discharge Consent
- Enforcement or Prohibition Notice
- Integrated Pollution Control
- Integrated Pollution Prevention Control
- Local Authority Integrated Pollution Prevention and Control
- Local Authority Pollution Prevention and Control
- Local Authority Pollution Prevention and Control Enforcement
- Pollution Incident to Controlled Waters
- Prosecution Relating to Authorised Processes
- Prosecution Relating to Controlled Waters
- Registered Radioactive Substance
- River Network or Water Feature
- River Quality Sampling Point
- Substantiated Pollution Incident Register
- Water Abstraction
- Water Industry Act Referral

## Geological

- BGS Recorded Mineral Site

## Industrial Land Use

- Contemporary Trade Directory Entry
- Fuel Station Entry

## Waste

- BGS Recorded Landfill Site (Location)
- BGS Recorded Landfill Site
- EA Historic Landfill (Buffered Point)
- EA Historic Landfill (Polygon)
- Integrated Pollution Control Registered Waste Site
- Licensed Waste Management Facility (Landfill Boundary)
- Licensed Waste Management Facility (Location)
- Local Authority Recorded Landfill Site (Location)
- Local Authority Recorded Landfill Site
- Registered Landfill Site
- Registered Landfill Site (Location)
- Registered Landfill Site (Point Buffered to 100m)
- Registered Landfill Site (Point Buffered to 250m)
- Registered Waste Transfer Site (Location)
- Registered Waste Transfer Site
- Registered Waste Treatment or Disposal Site (Location)
- Registered Waste Treatment or Disposal Site

## Hazardous Substances

- COMAH Site
- Explosive Site
- NIHHS Site
- Planning Hazardous Substance Consent
- Planning Hazardous Substance Enforcement

## Site Sensitivity Map - Slice A

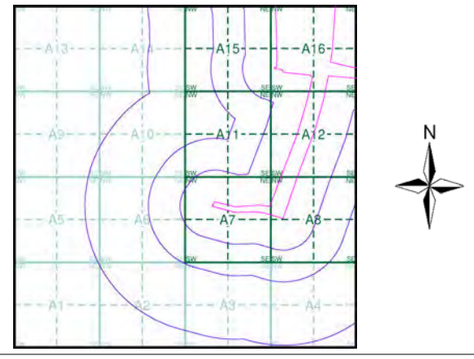


## Order Details

| | |
|---|---|
| Order Number: | 269869084_1_1 |
| Customer Ref: | MAN25291 |
| National Grid Reference: | 485470, 408710 |
| Slice: | A |
| Site Area (Ha): | 598.7 |
| Search Buffer (m): | 1000 |

## Site Details

Site at 487768,412414


Landmark INFORMATION GROUP

Tel: 0844 844 9952
Fax: 0844 844 9951
Web: [redacted]

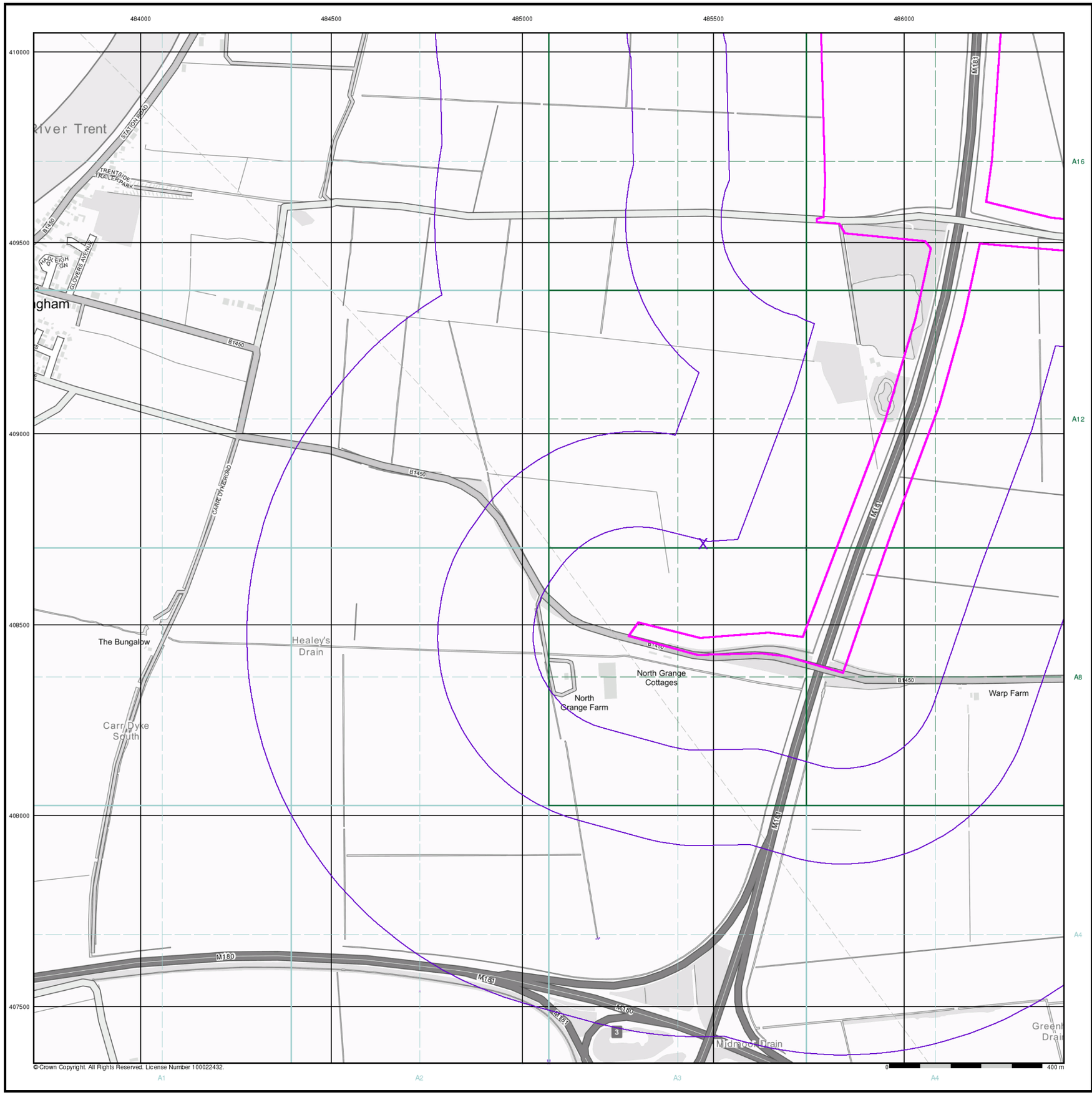

© Crown Copyright. All Rights Reserved. License Number 100022432.

# Envirocheck®

LANDMARK INFORMATION GROUP®

## Industrial Land Use Map

### General

- Specified Site
- Specified Buffer(s)
- Bearing Reference Point
- Slice
- Map ID

### Industrial Land Use

- Contemporary Trade Directory Entry
- Fuel Station Entry
- Gas Pipeline
- Underground Electrical Cables

## Industrial Land Use Map - Slice A

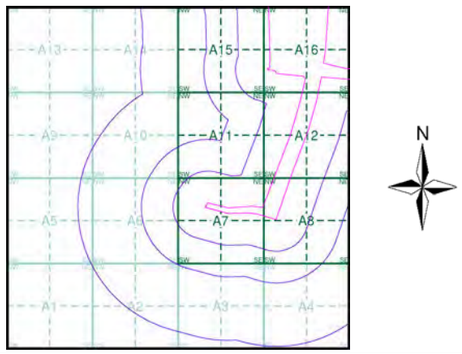


## Order Details

| | |
|---|---|
| Order Number: | 269869084_1_1 |
| Customer Ref: | MAN25291 |
| National Grid Reference: | 485470, 408710 |
| Slice: | A |
| Site Area (Ha): | 598.7 |
| Search Buffer (m): | 1000 |

## Site Details

Site at 487768,412414

Landmark INFORMATION GROUP
Tel: 0844 844 9952
Fax: 0844 844 9951
Web: [redacted]

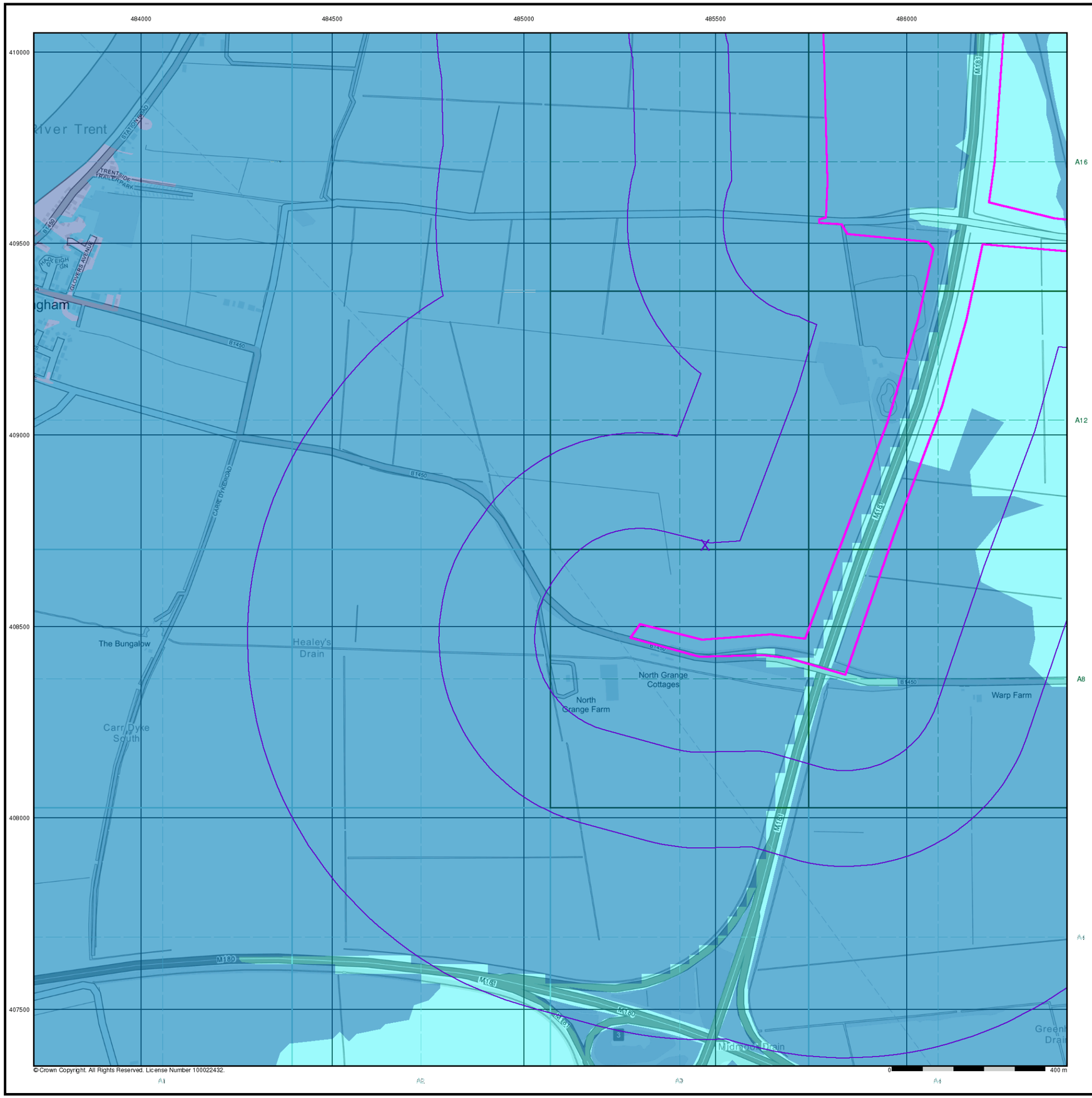


Envirocheck®
LANDMARK INFORMATION GROUP®

## General

- Specified Site
- Specified Buffer(s)
- X Bearing Reference Point

## Agency and Hydrological (Flood)

- Extreme Flooding from Rivers or Sea without Defences (Zone 2)
- Flooding from Rivers or Sea without Defences (Zone 3)
- Area Benefiting from Flood Defence
- Flood Water Storage Areas
- Flood Defence

## Flood Map - Slice A

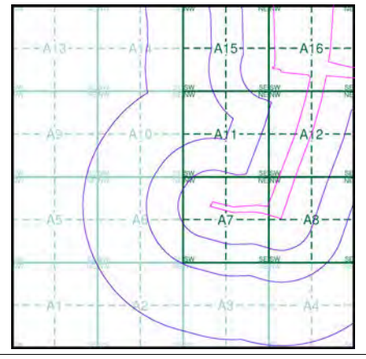


## Order Details

| | |
|---|---|
| Order Number: | 269869084_1_1 |
| Customer Ref: | MAN25291 |
| National Grid Reference: | 485470, 408710 |
| Slice: | A |
| Site Area (Ha): | 598.7 |
| Search Buffer (m): | 1000 |

## Site Details

Site at 487768,412414

Landmark INFORMATION GROUP
Tel: 0844 844 9952
Fax: 0844 844 9951
Web: [redacted]

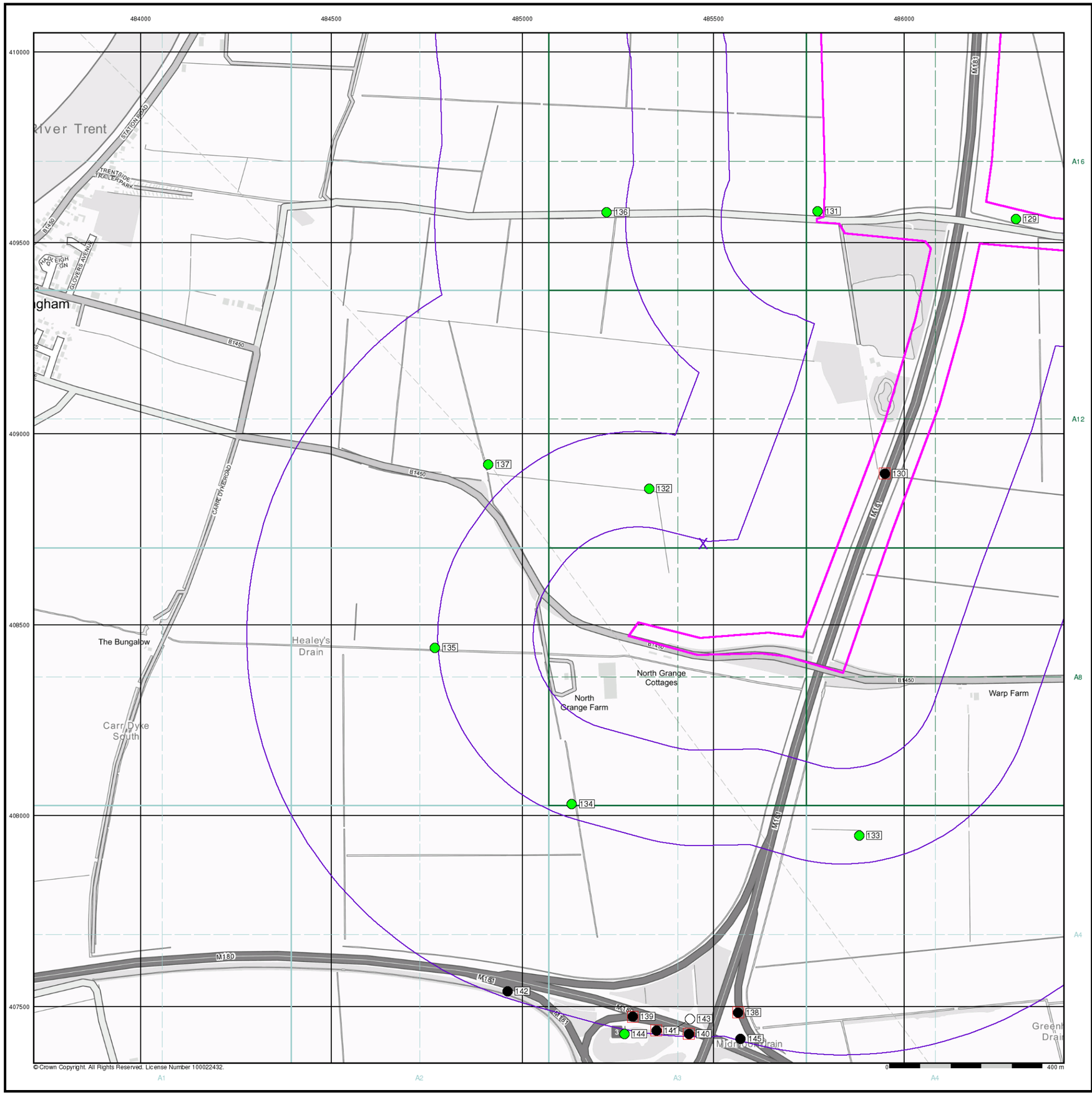


Envirocheck®

LANDMARK INFORMATION GROUP®

## General

- Specified Site
- Specified Buffer(s)
- Bearing Reference Point
- Map ID
- Several of Type at Location

## Agency and Hydrological (Boreholes)

- BGS Borehole Depth 0 - 10m
- BGS Borehole Depth 10 - 30m
- BGS Borehole Depth 30m +
- Confidential
- Other

For Borehole information please refer to the Borehole .csv file which accompanied this slice.

A copy of the BGS Borehole Ordering Form is available to download from the Support section of www.envirocheck.co.uk.

## Borehole Map - Slice A

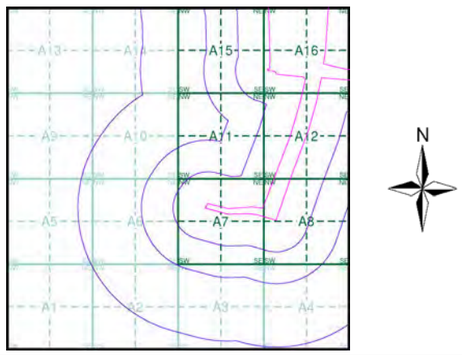


## Order Details

| | |
|---|---|
| Order Number: | 269869084_1_1 |
| Customer Ref: | MAN25291 |
| National Grid Reference: | 485470, 408710 |
| Slice: | A |
| Site Area (Ha): | 598.7 |
| Search Buffer (m): | 1000 |

## Site Details

Site at 487768,412414

Landmark INFORMATION GROUP
Tel: 0844 844 9952
Fax: 0844 844 9951
Web:

© Crown Copyright. All Rights Reserved. License Number 100022432.

Envirocheck®
LANDMARK INFORMATION GROUP®

## General

- Specified Site
- Specified Buffer(s)
- Bearing Reference Point

## OS Water Network Data

- Canal
- Reservoir
- Foreshore
- Marsh
- Tidal River
- Inland River
- Drain
- Other
- Lake
- Transfer
- Lock Or Flight Of Locks
- Sea

## OS Water Network Map - Slice A

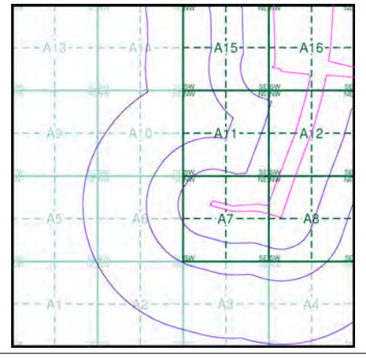


## Order Details

| | |
|---|---|
| Order Number: | 269869084_1_1 |
| Customer Ref: | MAN25291 |
| National Grid Reference: | 485470, 408710 |
| Slice: | A |
| Site Area (Ha): | 598.7 |
| Search Buffer (m): | 1000 |

## Site Details

Site at 487768,412414

Landmark INFORMATION GROUP
Tel: 0844 844 9952
Fax: 0844 844 9951
Web: [redacted]

# Historical Mapping Legends

## Ordnance Survey County Series and Ordnance Survey Plan 1:2,500

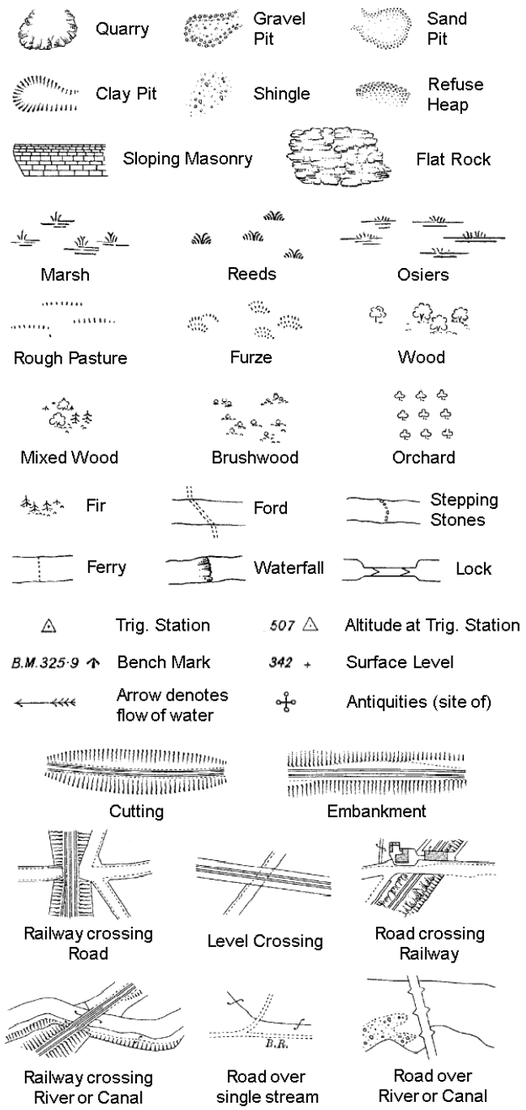


County Boundary (Geographical)
County & Civil Parish Boundary
Administrative County & Civil Parish Boundary
Co. Boro. Bdy.
County Borough Boundary (England)
Co. Burgh Bdy.
County Burgh Boundary (Scotland)

| | | | |
|---|---|---|---|
| B P B S | Boundary Post or Stone | P.C.B | Police Call Box |
| B.R. | Bridle Road | P | Pump |
| E.P | Electricity Pylon | S.P | Signal Post |
| F.B. | Foot Bridge | St. | Sluice |
| F.P. | Foot Path | Sp. | Spring |
| G.P | Guide Post or Board | T.C.B | Telephone Call Box |
| M.S | Mile Stone | Tr. | Trough |
| M.P M.R | Mooring Post or Ring | W | Well |

## Ordnance Survey Plan, Additional SIMs and Supply of Unpublished Survey Information 1:2,500 and 1:1,250

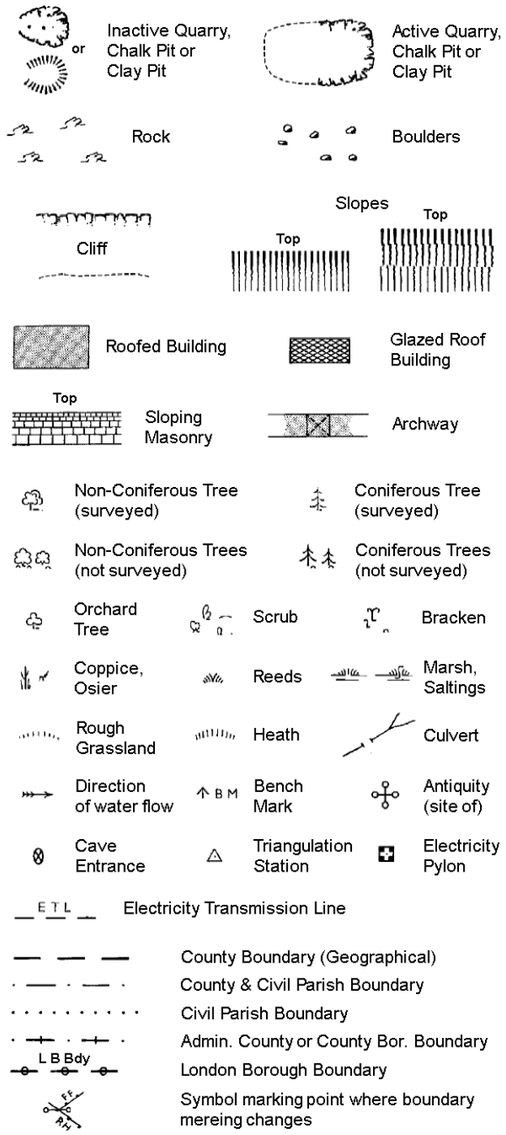


County Boundary (Geographical)
County & Civil Parish Boundary
Civil Parish Boundary
Admin. County or County Bor. Boundary
L B Bdy
London Borough Boundary
Symbol marking point where boundary mereing changes

| | | | |
|---|---|---|---|
| BH | Beer House | P | Pillar, Pole or Post |
| BP, BS | Boundary Post or Stone | PO | Post Office |
| Cn, C | Capstan, Crane | PC | Public Convenience |
| Chy | Chimney | PH | Public House |
| D Fn | Drinking Fountain | Pp | Pump |
| El P | Electricity Pillar or Post | SB, S Br | Signal Box or Bridge |
| FAP | Fire Alarm Pillar | SP, SL | Signal Post or Light |
| FB | Foot Bridge | Spr | Spring |
| GP | Guide Post | Tk | Tank or Track |
| H | Hydrant or Hydraulic | TCB | Telephone Call Box |
| LC | Level Crossing | TCP | Telephone Call Post |
| MH | Manhole | Tr | Trough |
| MP | Mile Post or Mooring Post | Wr Pt, Wr T | Water Point, Water Tap |
| MS | Mile Stone | W | Well |
| NTL | Normal Tidal Limit | Wd Pp | Wind Pump |

## Large-Scale National Grid Data 1:2,500 and 1:1,250

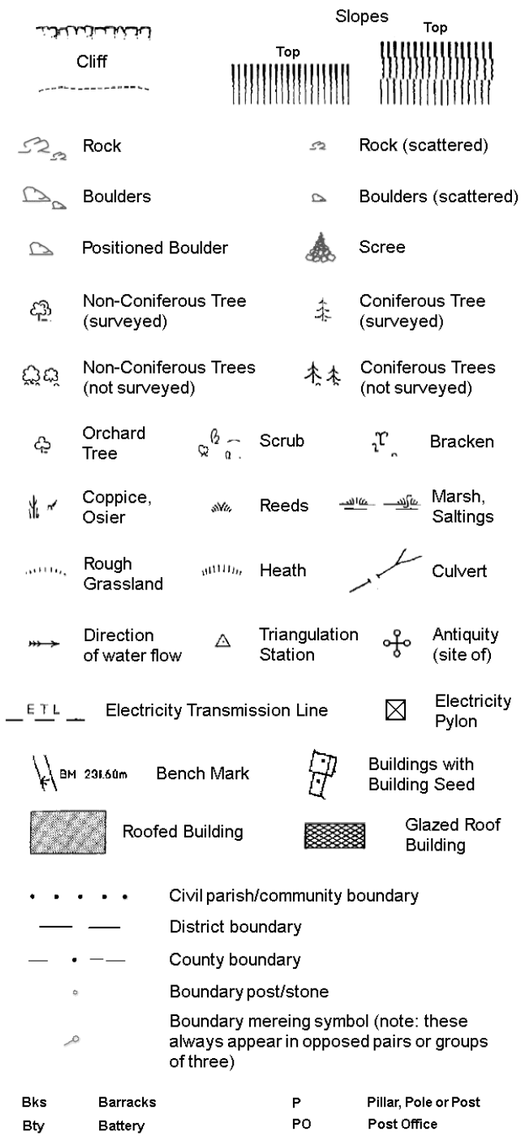


Civil parish/community boundary
District boundary
County boundary
Boundary post/stone
Boundary mereing symbol (note: these always appear in opposed pairs or groups of three)

| | | | |
|---|---|---|---|
| Bks | Barracks | P | Pillar, Pole or Post |
| Bty | Battery | PO | Post Office |
| Cemy | Cemetery | PC | Public Convenience |
| Chy | Chimney | Pp | Pump |
| Cis | Cistern | Ppg Sta | Pumping Station |
| Dismtd Rly | Dismantled Railway | PW | Place of Worship |
| El Gen Sta | Electricity Generating Station | Sewage Ppg Sta | Sewage Pumping Station |
| El P | Electricity Pole, Pillar | SB, S Br | Signal Box or Bridge |
| El Sub Sta | Electricity Sub Station | SP, SL | Signal Post or Light |
| FB | Filter Bed | Spr | Spring |
| Fn / D Fn | Fountain / Drinking Ftn. | Tk | Tank or Track |
| Gas Gov | Gas Valve Compound | Tr | Trough |
| GVC | Gas Governer | Wd Pp | Wind Pump |
| GP | Guide Post | Wr Pt, Wr T | Water Point, Water Tap |
| MH | Manhole | Wks | Works (building or area) |
| MP, MS | Mile Post or Mile Stone | W | Well |

Envirocheck®
LANDMARK INFORMATION GROUP®

## Historical Mapping & Photography included:

| Mapping Type | Scale | Date | Pg |
|---|---|---|---|
| Lincolnshire | 1:2,500 | 1887 | 2 |
| Lincolnshire | 1:2,500 | 1907 | 3 |
| Ordnance Survey Plan | 1:2,500 | 1965 | 4 |
| Additional SIMs | 1:2,500 | 1979 | 5 |
| Ordnance Survey Plan | 1:2,500 | 1988 | 6 |
| Large-Scale National Grid Data | 1:2,500 | 1994 | 7 |

## Historical Map - Segment A7

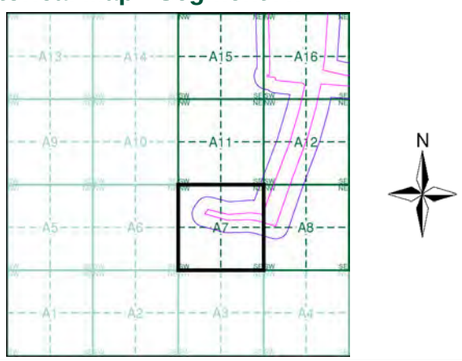


## Order Details

Order Number: 269869084_1_1
Customer Ref: MAN25291
National Grid Reference: 485470, 408710
Slice: A
Site Area (Ha): 598.7
Search Buffer (m): 100

## Site Details

Site at 487768,412414


Landmark INFORMATION GROUP
Tel: 0844 844 9952
Fax: 0844 844 9951
Web: [redacted]

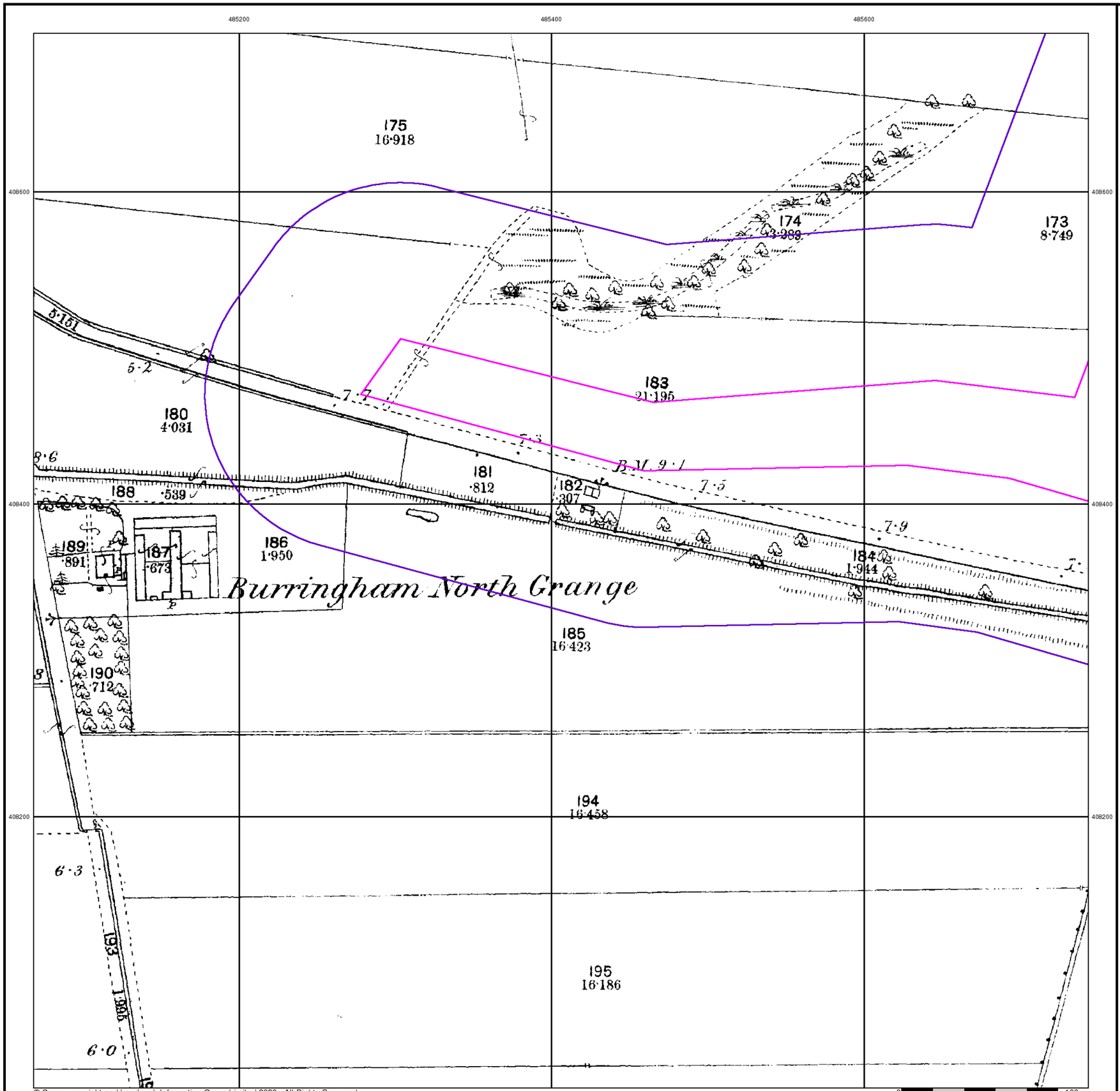

© Crown copyright and Landmark Information Group Limited 2020. All Rights Reserved.

Envirocheck®
LANDMARK INFORMATION GROUP®

## Lincolnshire

## Published 1887

## Source map scale - 1:2,500

The historical maps shown were reproduced from maps predominantly held at the scale adopted for England, Wales and Scotland in the 1840`s. In 1854 the 1:2,500 scale was adopted for mapping urban areas and by 1896 it covered the whole of what were considered to be the cul ivated parts of Great Britain. The published date given below is often some years later than the surveyed date. Before 1938, all OS maps were based on the Cassini Projection, wi h independent surveys of a single county or group of counties, giving rise to significant inaccuracies in outlying areas.

## Map Name(s) and Date(s)

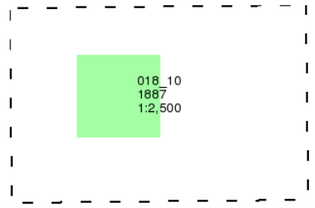


## Historical Map - Segment A7

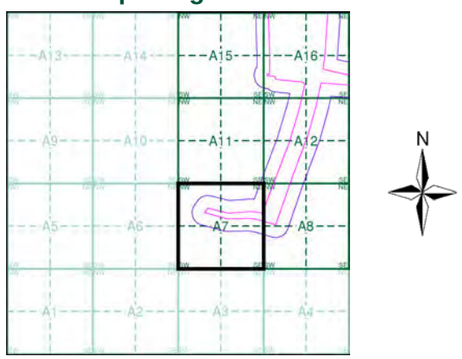


## Order Details

| | |
|---|---|
| Order Number: | 269869084_1_1 |
| Customer Ref: | MAN25291 |
| National Grid Reference: | 485470, 408710 |
| Slice: | A |
| Site Area (Ha): | 598.7 |
| Search Buffer (m): | 100 |

## Site Details

Site at 487768,412414

Landmark INFORMATION GROUP
Tel: 0844 844 9952
Fax: 0844 844 9951
Web: [redacted]

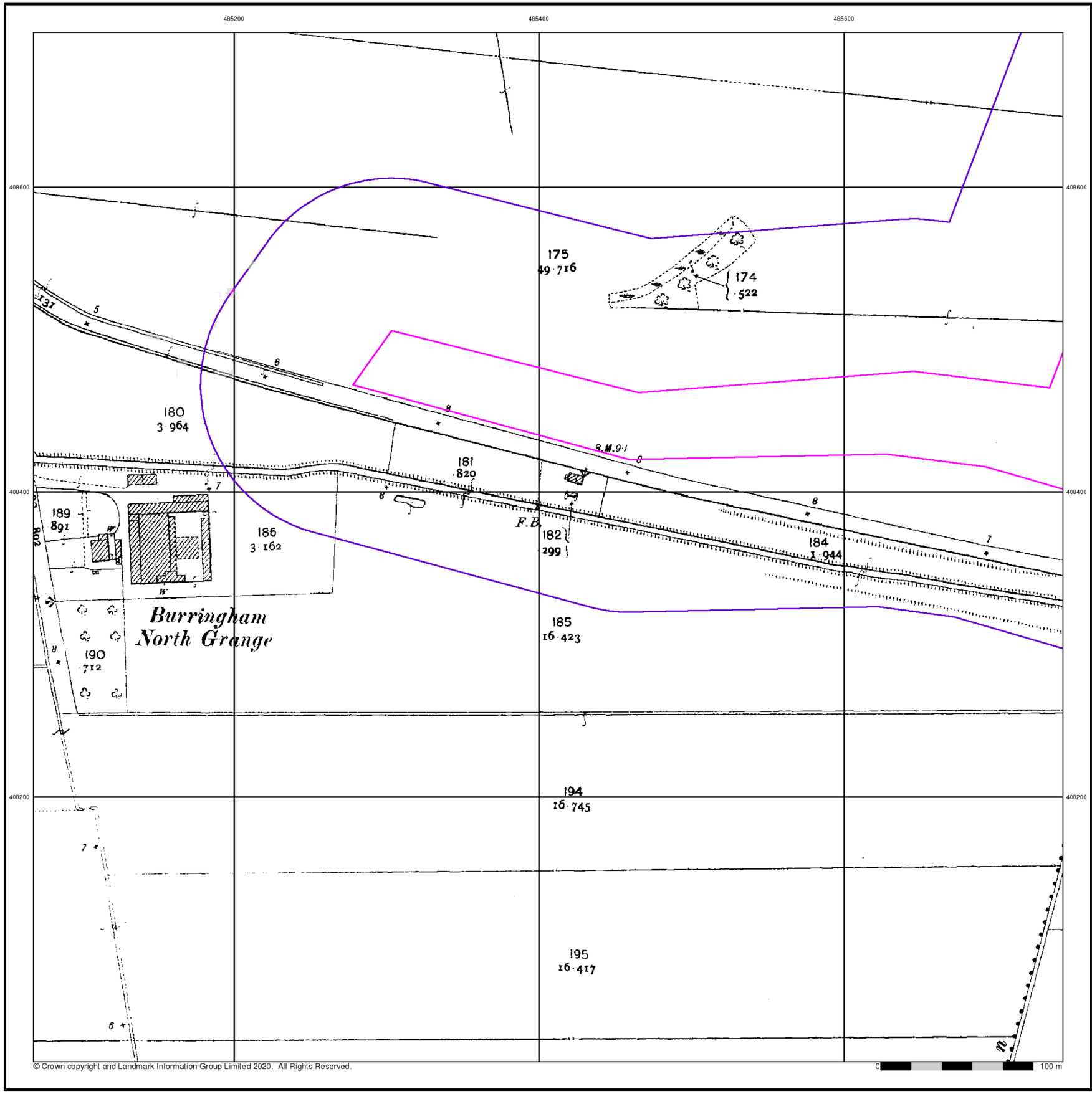


© Crown copyright and Landmark Information Group Limited 2020. All Rights Reserved.

Envirocheck®
LANDMARK INFORMATION GROUP®

## Lincolnshire

## Published 1907

## Source map scale - 1:2,500

The historical maps shown were reproduced from maps predominantly held at the scale adopted for England, Wales and Scotland in the 1840`s. In 1854 the 1:2,500 scale was adopted for mapping urban areas and by 1896 it covered the whole of what were considered to be the cul ivated parts of Great Britain. The published date given below is often some years later than the surveyed date. Before 1938, all OS maps were based on the Cassini Projection, wi h independent surveys of a single county or group of counties, giving rise to significant inaccuracies in outlying areas.

## Map Name(s) and Date(s)

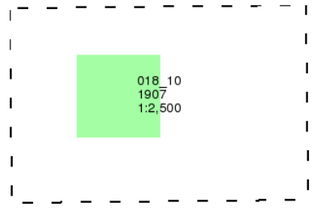


## Historical Map - Segment A7

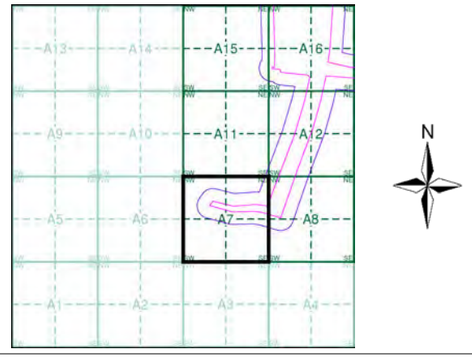


## Order Details

| | |
|---|---|
| Order Number: | 269869084_1_1 |
| Customer Ref: | MAN25291 |
| National Grid Reference: | 485470, 408710 |
| Slice: | A |
| Site Area (Ha): | 598.7 |
| Search Buffer (m): | 100 |

## Site Details

Site at 487768,412414

Landmark INFORMATION GROUP
Tel: 0844 844 9952
Fax: 0844 844 9951
Web: [redacted]

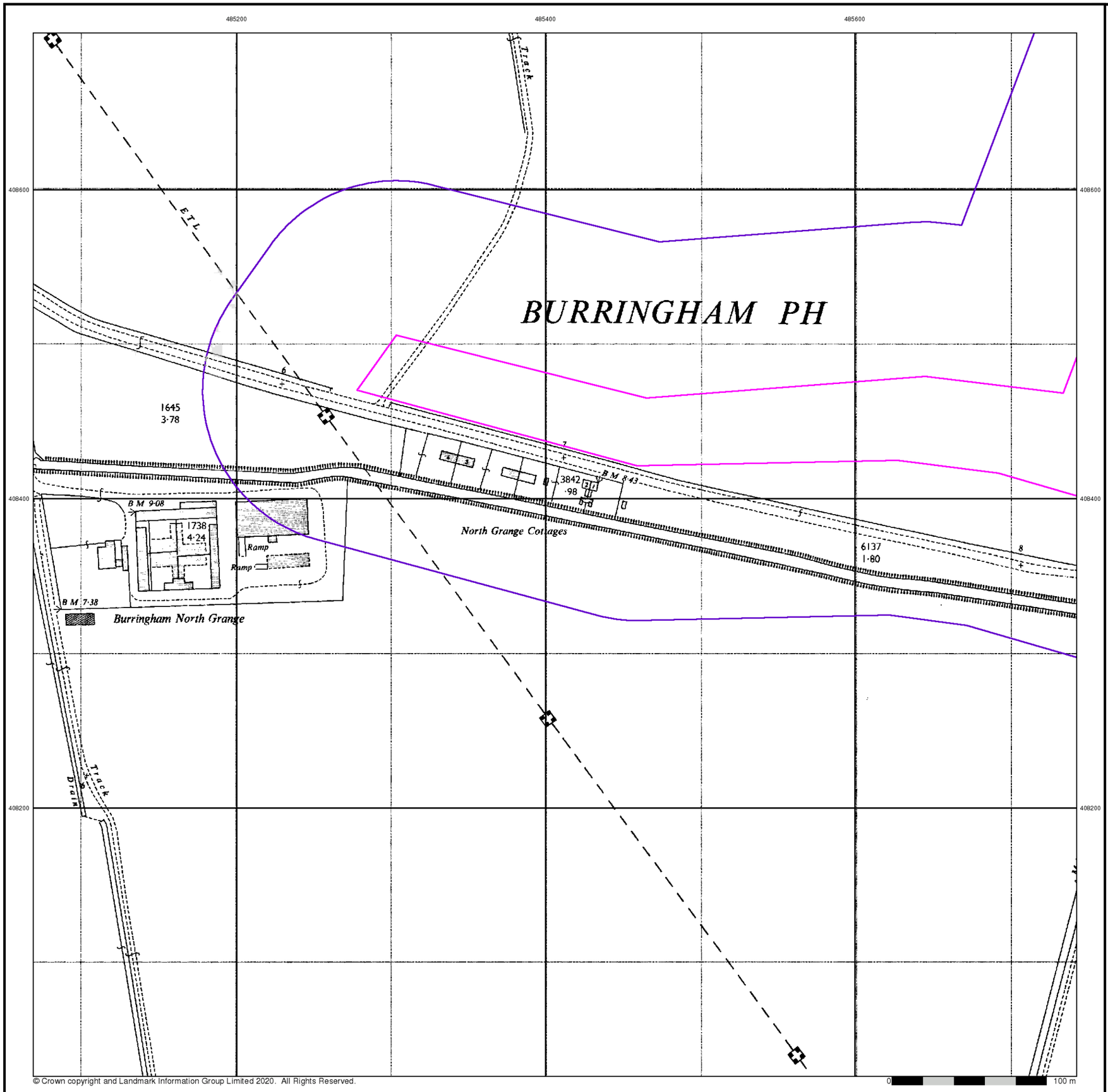

© Crown copyright and Landmark Information Group Limited 2020. All Rights Reserved.

Envirocheck®
LANDMARK INFORMATION GROUP®

## Ordnance Survey Plan

**Published 1965**

**Source map scale - 1:2,500**

The historical maps shown were reproduced from maps predominantly held at the scale adopted for England, Wales and Scotland in the 1840`s. In 1854 the 1:2,500 scale was adopted for mapping urban areas and by 1896 it covered the whole of what were considered to be the cul ivated parts of Great Britain. The published date given below is often some years later than the surveyed date. Before 1938, all OS maps were based on the Cassini Projection, wi h independent surveys of a single county or group of counties, giving rise to significant inaccuracies in outlying areas.

## Map Name(s) and Date(s)

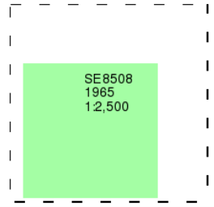


## Historical Map - Segment A7

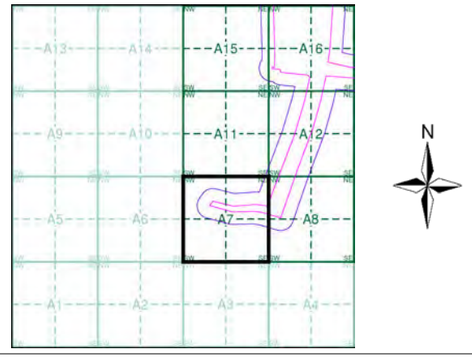


## Order Details

| | |
|---|---|
| Order Number: | 269869084_1_1 |
| Customer Ref: | MAN25291 |
| National Grid Reference: | 485470, 408710 |
| Slice: | A |
| Site Area (Ha): | 598.7 |
| Search Buffer (m): | 100 |

## Site Details

Site at 487768,412414

Landmark INFORMATION GROUP
Tel: 0844 844 9952
Fax: 0844 844 9951
Web: [redacted]

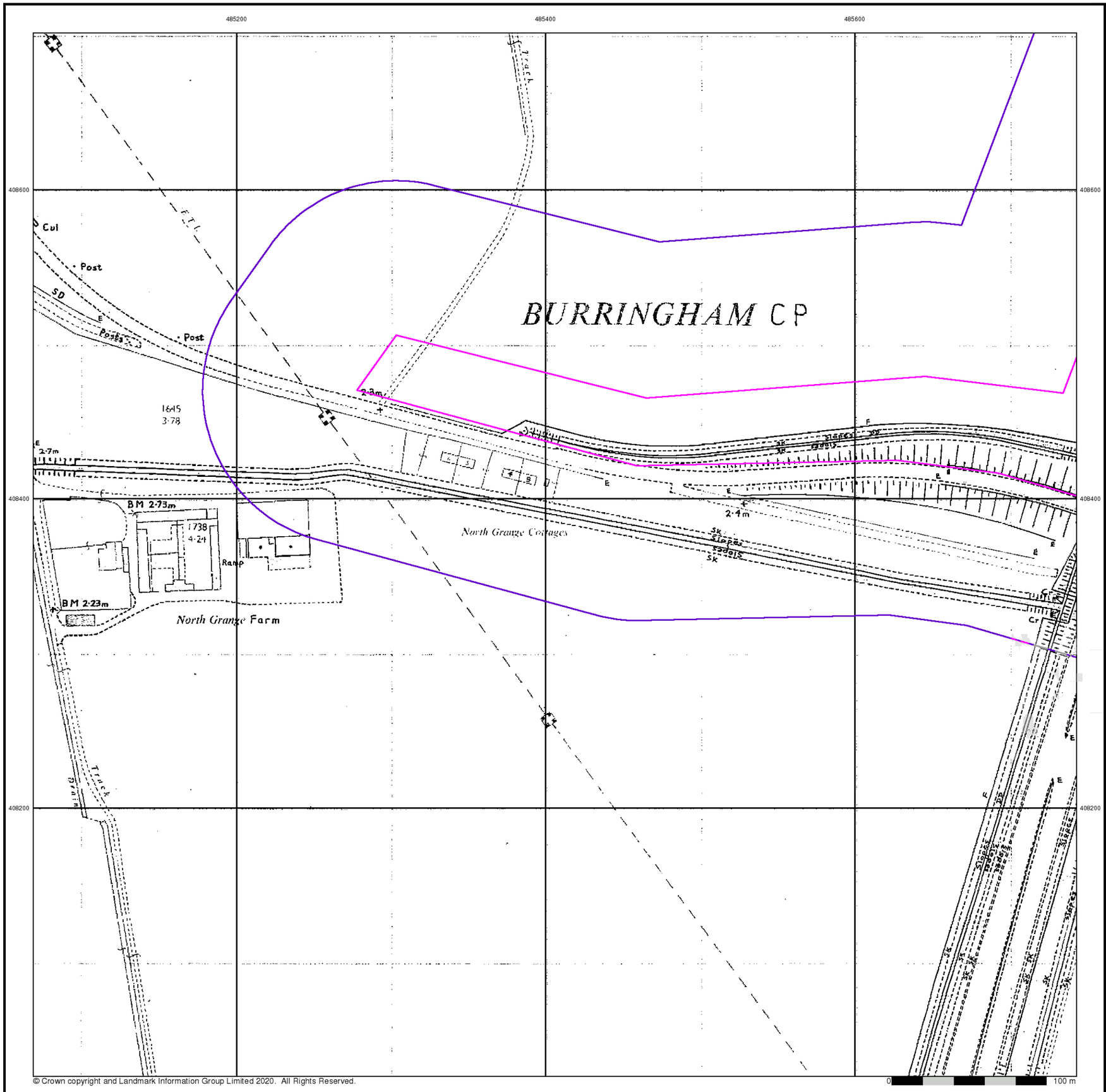

© Crown copyright and Landmark Information Group Limited 2020. All Rights Reserved.

Envirocheck®
LANDMARK INFORMATION GROUP®

## Additional SIMs

**Published 1979**

**Source map scale - 1:2,500**

The SIM cards (Ordnance Survey's `Survey of Information on Microfilm') are further, minor editions of mapping which were produced and published in between the main editions as an area was updated. They date from 1947 to 1994, and contain detailed information on buildings, roads and land-use. These maps were produced at both 1:2,500 and 1:1,250 scales.

## Map Name(s) and Date(s)

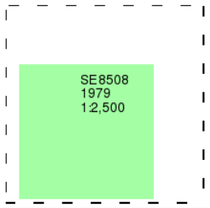


## Historical Map - Segment A7

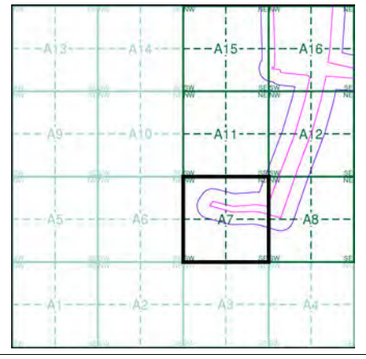


## Order Details

| | |
|---|---|
| Order Number: | 269869084_1_1 |
| Customer Ref: | MAN25291 |
| National Grid Reference: | 485470, 408710 |
| Slice: | A |
| Site Area (Ha): | 598.7 |
| Search Buffer (m): | 100 |

## Site Details

Site at 487768,412414

Landmark INFORMATION GROUP
Tel: 0844 844 9952
Fax: 0844 844 9951
Web:

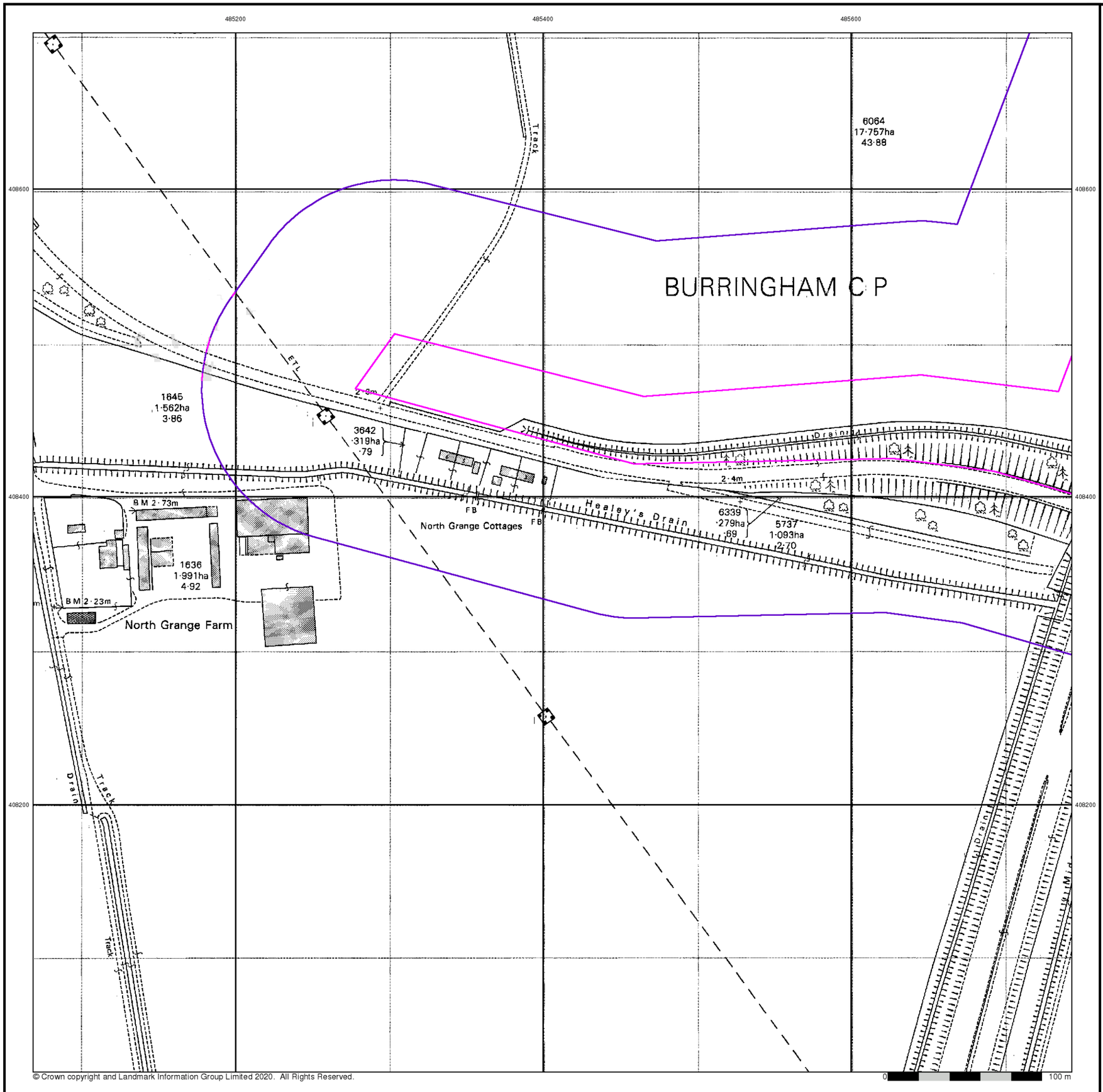

© Crown copyright and Landmark Information Group Limited 2020. All Rights Reserved.

Envirocheck®
LANDMARK INFORMATION GROUP®

## Ordnance Survey Plan
## Published 1988
## Source map scale - 1:2,500

The historical maps shown were reproduced from maps predominantly held at the scale adopted for England, Wales and Scotland in the 1840`s. In 1854 the 1:2,500 scale was adopted for mapping urban areas and by 1896 it covered the whole of what were considered to be the cul ivated parts of Great Britain. The published date given below is often some years later than the surveyed date. Before 1938, all OS maps were based on the Cassini Projection, wi h independent surveys of a single county or group of counties, giving rise to significant inaccuracies in outlying areas.

### Map Name(s) and Date(s)

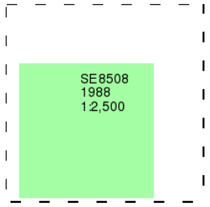


### Historical Map - Segment A7

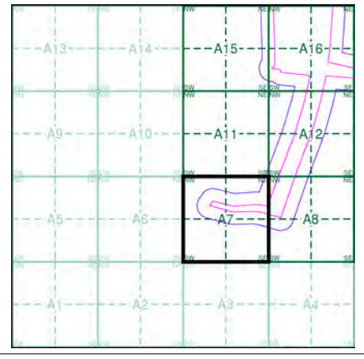


### Order Details

| | |
|---|---|
| Order Number: | 269869084_1_1 |
| Customer Ref: | MAN25291 |
| National Grid Reference: | 485470, 408710 |
| Slice: | A |
| Site Area (Ha): | 598.7 |
| Search Buffer (m): | 100 |

### Site Details

Site at 487768,412414

Landmark INFORMATION GROUP
Tel: 0844 844 9952
Fax: 0844 844 9951
Web:

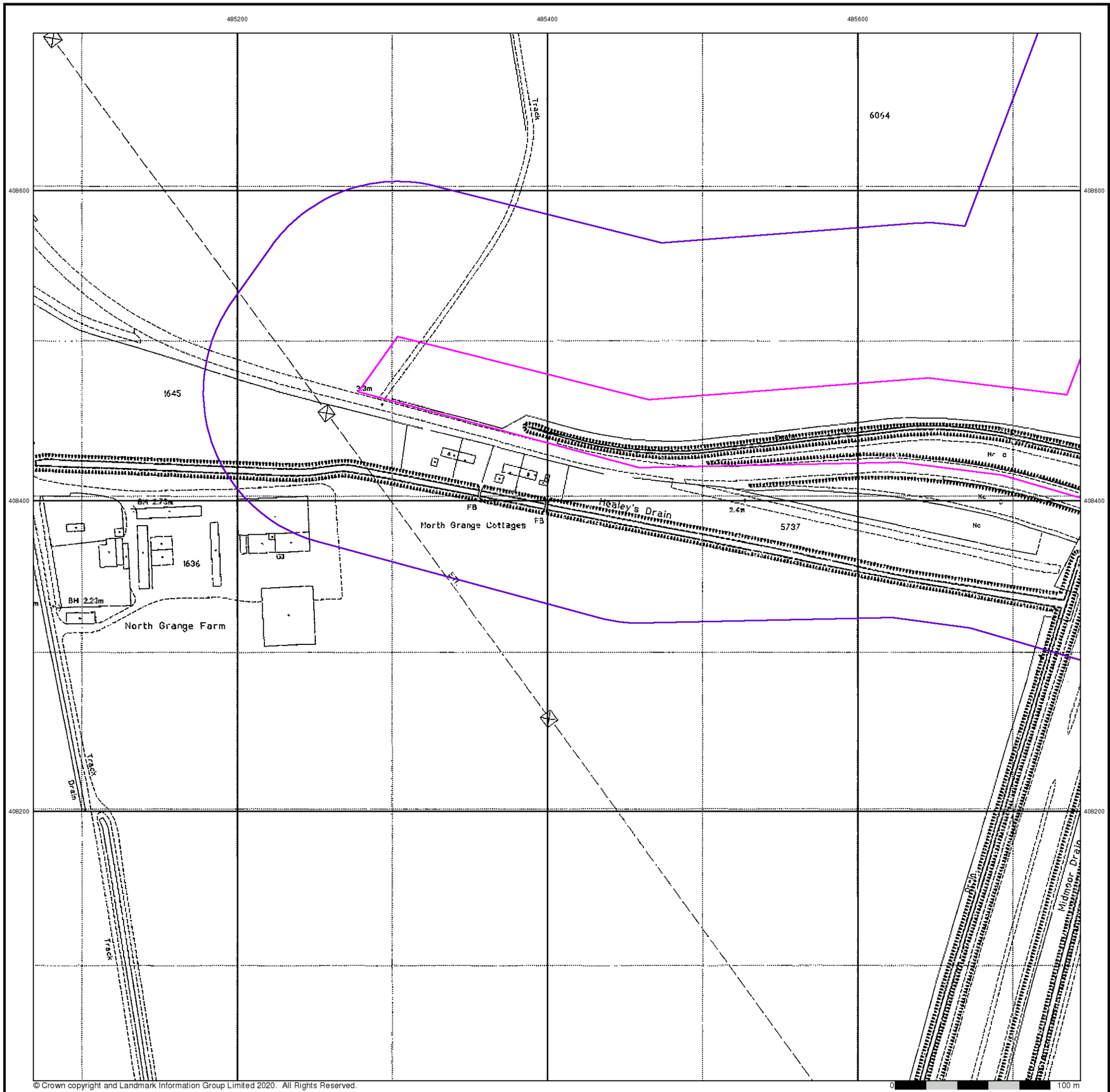


© Crown copyright and Landmark Information Group Limited 2020. All Rights Reserved.

Envirocheck®
LANDMARK INFORMATION GROUP®

## Large-Scale National Grid Data

**Published 1994**

**Source map scale - 1:2,500**

'Large Scale Na ional Grid Data' superseded S M cards (Ordnance Survey's 'Survey of Information on Microfilm') in 1992, and continued to be produced until 1999. These maps were the fore-runners of digital mapping and so provide detailed information on houses and roads, but tend to show less topographic features such as vegetation. These maps were produced at both 1:2,500 and 1:1,250 scales.

## Map Name(s) and Date(s)

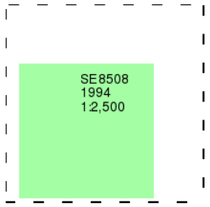


## Historical Map - Segment A7

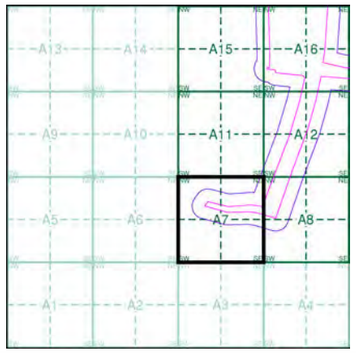


## Order Details

| | |
|---|---|
| Order Number: | 269869084_1_1 |
| Customer Ref: | MAN25291 |
| National Grid Reference: | 485470, 408710 |
| Slice: | A |
| Site Area (Ha): | 598.7 |
| Search Buffer (m): | 100 |

## Site Details

Site at 487768,412414

Landmark INFORMATION GROUP
Tel: 0844 844 9952
Fax: 0844 844 9951
Web: [redacted]

# Historical Mapping Legends

## Ordnance Survey County Series and Ordnance Survey Plan 1:2,500

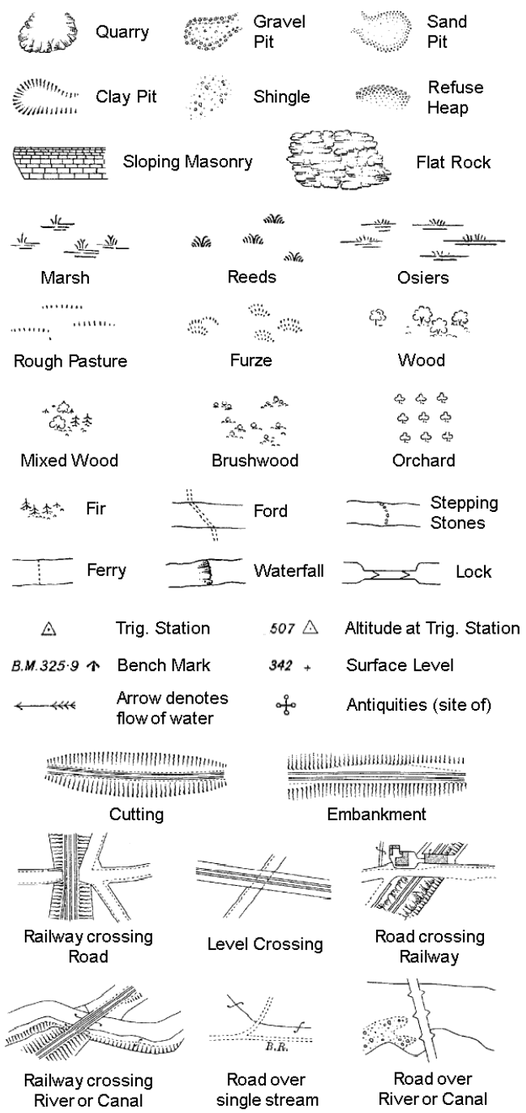


County Boundary (Geographical)
County & Civil Parish Boundary
Administrative County & Civil Parish Boundary
Co. Boro. Bdy.
County Borough Boundary (England)
Co. Burgh Bdy.
County Burgh Boundary (Scotland)

| | | | |
|---|---|---|---|
| B P B S | Boundary Post or Stone | P.C.B | Police Call Box |
| B.R. | Bridle Road | P | Pump |
| E.P | Electricity Pylon | S.P | Signal Post |
| F.B. | Foot Bridge | Sl. | Sluice |
| F.P. | Foot Path | Sp. | Spring |
| G.P | Guide Post or Board | T.C.B | Telephone Call Box |
| M.S | Mile Stone | Tr. | Trough |
| M.P M.R | Mooring Post or Ring | W | Well |

## Ordnance Survey Plan, Additional SIMs and Supply of Unpublished Survey Information 1:2,500 and 1:1,250

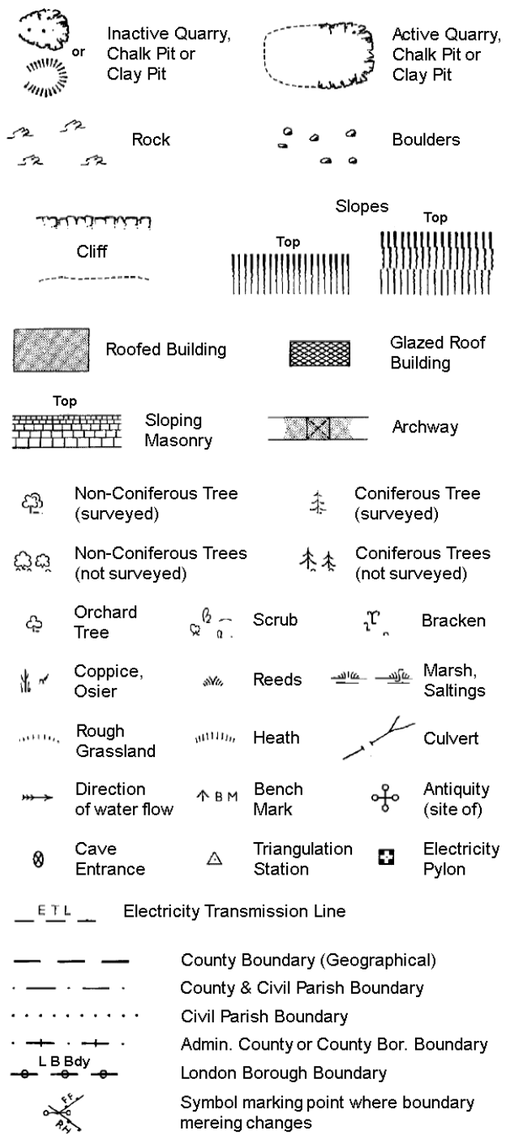


County Boundary (Geographical)
County & Civil Parish Boundary
Civil Parish Boundary
Admin. County or County Bor. Boundary
L B Bdy
London Borough Boundary
Symbol marking point where boundary mereing changes

| | | | |
|---|---|---|---|
| BH | Beer House | P | Pillar, Pole or Post |
| BP, BS | Boundary Post or Stone | PO | Post Office |
| Cn, C | Capstan, Crane | PC | Public Convenience |
| Chy | Chimney | PH | Public House |
| D Fn | Drinking Fountain | Pp | Pump |
| El P | Electricity Pillar or Post | SB, S Br | Signal Box or Bridge |
| FAP | Fire Alarm Pillar | SP, SL | Signal Post or Light |
| FB | Foot Bridge | Spr | Spring |
| GP | Guide Post | Tk | Tank or Track |
| H | Hydrant or Hydraulic | TCB | Telephone Call Box |
| LC | Level Crossing | TCP | Telephone Call Post |
| MH | Manhole | Tr | Trough |
| MP | Mile Post or Mooring Post | Wr Pt, Wr T | Water Point, Water Tap |
| MS | Mile Stone | W | Well |
| NTL | Normal Tidal Limit | Wd Pp | Wind Pump |

## Large-Scale National Grid Data 1:2,500 and 1:1,250

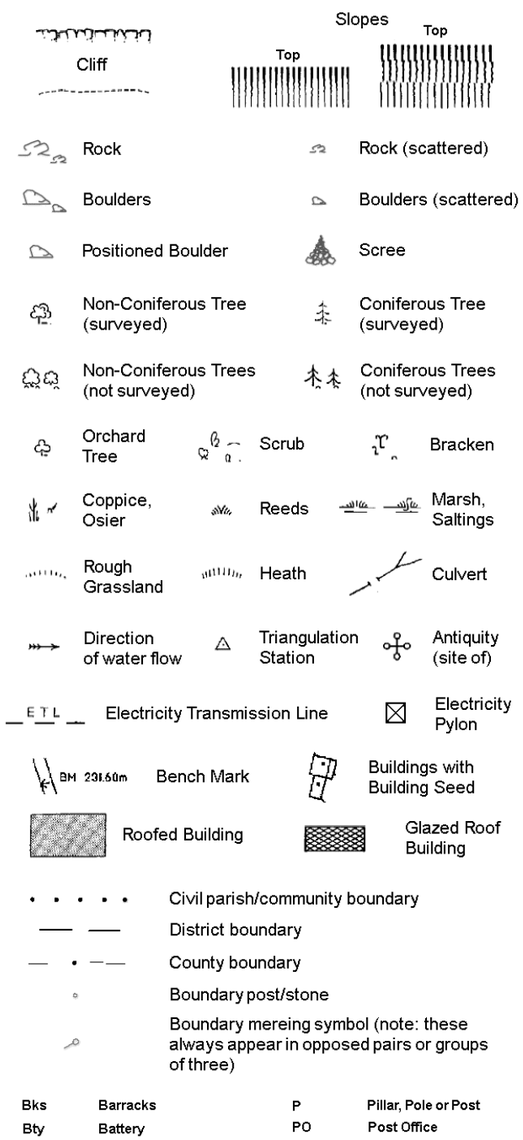


Civil parish/community boundary
District boundary
County boundary
Boundary post/stone
Boundary mereing symbol (note: these always appear in opposed pairs or groups of three)

| | | | |
|---|---|---|---|
| Bks | Barracks | P | Pillar, Pole or Post |
| Bty | Battery | PO | Post Office |
| Cemy | Cemetery | PC | Public Convenience |
| Chy | Chimney | Pp | Pump |
| Cis | Cistern | Ppg Sta | Pumping Station |
| Dismtd Rly | Dismantled Railway | PW | Place of Worship |
| El Gen Sta | Electricity Generating Station | Sewage Ppg Sta | Sewage Pumping Station |
| El P | Electricity Pole, Pillar | SB, S Br | Signal Box or Bridge |
| El Sub Sta | Electricity Sub Station | SP, SL | Signal Post or Light |
| FB | Filter Bed | Spr | Spring |
| Fn / D Fn | Fountain / Drinking Ftn. | Tk | Tank or Track |
| Gas Gov | Gas Valve Compound | Tr | Trough |
| GVC | Gas Governer | Wd Pp | Wind Pump |
| GP | Guide Post | Wr Pt, Wr T | Water Point, Water Tap |
| MH | Manhole | Wks | Works (building or area) |
| MP, MS | Mile Post or Mile Stone | W | Well |

Envirocheck®
LANDMARK INFORMATION GROUP®

## Historical Mapping & Photography included:

| Mapping Type | Scale | Date | Pg |
|---|---|---|---|
| Lincolnshire | 1:2,500 | 1887 | 2 |
| Lincolnshire | 1:2,500 | 1907 | 3 |
| Ordnance Survey Plan | 1:2,500 | 1965 - 1968 | 4 |
| Additional SIMs | 1:2,500 | 1979 - 1990 | 5 |
| Ordnance Survey Plan | 1:2,500 | 1988 | 6 |
| Large-Scale National Grid Data | 1:2,500 | 1994 | 7 |

## Historical Map - Segment A8

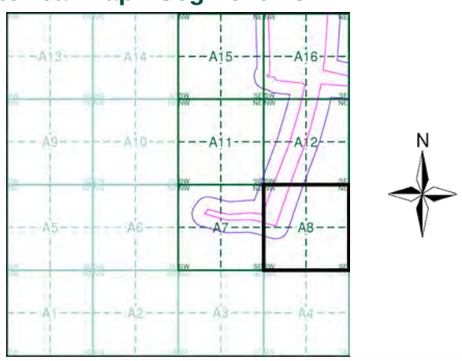


## Order Details

Order Number: 269869084_1_1
Customer Ref: MAN25291
National Grid Reference: 485470, 408710
Slice: A
Site Area (Ha): 598.7
Search Buffer (m): 100

## Site Details

Site at 487768,412414


Landmark INFORMATION GROUP
Tel: 0844 844 9952
Fax: 0844 844 9951
Web: [redacted]

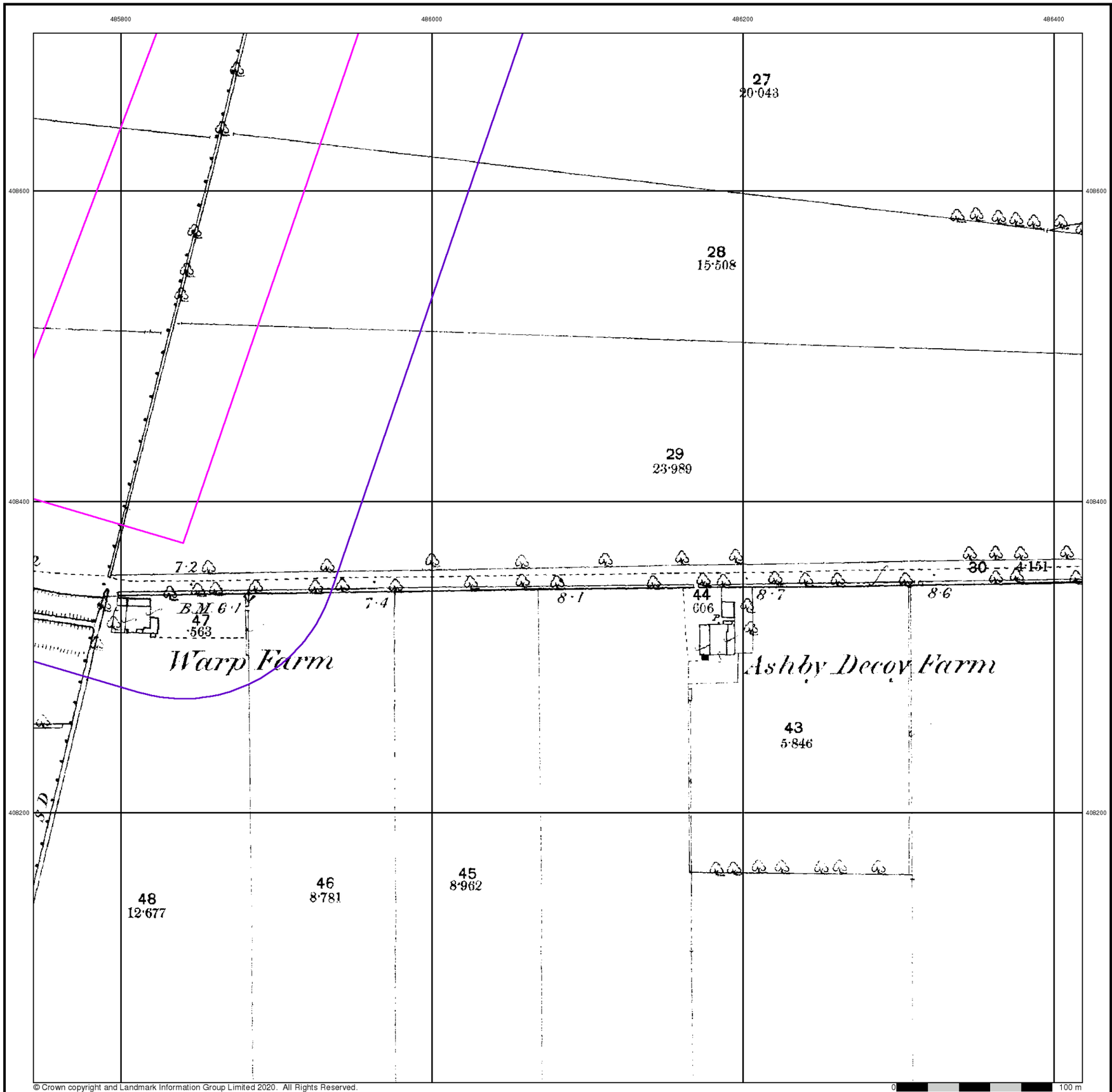

© Crown copyright and Landmark Information Group Limited 2020. All Rights Reserved.

Envirocheck®

LANDMARK INFORMATION GROUP®

## Lincolnshire

## Published 1887

## Source map scale - 1:2,500

The historical maps shown were reproduced from maps predominantly held at the scale adopted for England, Wales and Scotland in the 1840`s. In 1854 the 1:2,500 scale was adopted for mapping urban areas and by 1896 it covered the whole of what were considered to be the cul ivated parts of Great Britain. The published date given below is often some years later than the surveyed date. Before 1938, all OS maps were based on the Cassini Projection, wi h independent surveys of a single county or group of counties, giving rise to significant inaccuracies in outlying areas.

## Map Name(s) and Date(s)

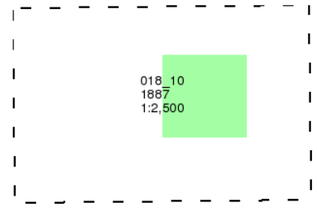


## Historical Map - Segment A8

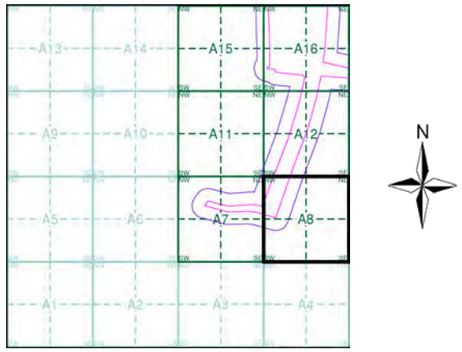


## Order Details

| | |
|---|---|
| Order Number: | 269869084_1_1 |
| Customer Ref: | MAN25291 |
| National Grid Reference: | 485470, 408710 |
| Slice: | A |
| Site Area (Ha): | 598.7 |
| Search Buffer (m): | 100 |

## Site Details

Site at 487768,412414

Landmark INFORMATION GROUP

Tel: 0844 844 9952
Fax: 0844 844 9951
Web: [redacted]

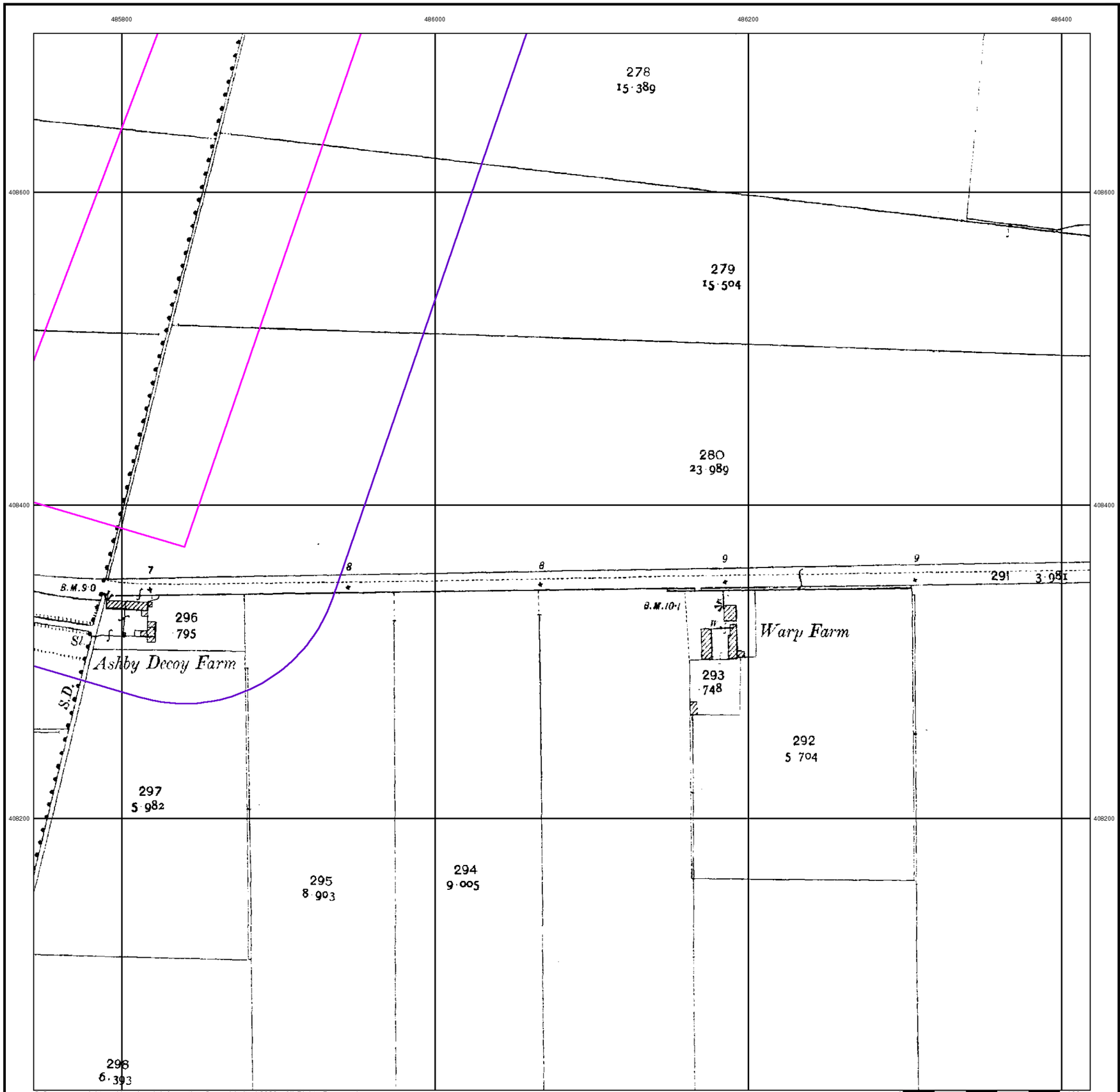


© Crown copyright and Landmark Information Group Limited 2020. All Rights Reserved.

Envirocheck®
LANDMARK INFORMATION GROUP®

## Lincolnshire

## Published 1907

## Source map scale - 1:2,500

The historical maps shown were reproduced from maps predominantly held at the scale adopted for England, Wales and Scotland in the 1840`s. In 1854 the 1:2,500 scale was adopted for mapping urban areas and by 1896 it covered the whole of what were considered to be the cul ivated parts of Great Britain. The published date given below is often some years later than the surveyed date. Before 1938, all OS maps were based on the Cassini Projection, wi h independent surveys of a single county or group of counties, giving rise to significant inaccuracies in outlying areas.

## Map Name(s) and Date(s)

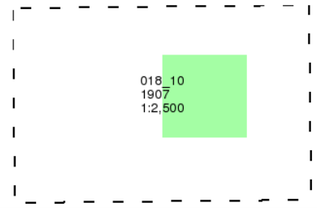


## Historical Map - Segment A8

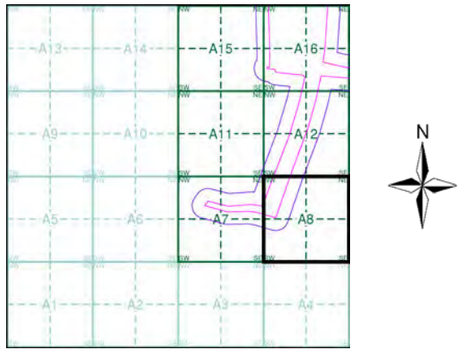


## Order Details

| | |
|---|---|
| Order Number: | 269869084_1_1 |
| Customer Ref: | MAN25291 |
| National Grid Reference: | 485470, 408710 |
| Slice: | A |
| Site Area (Ha): | 598.7 |
| Search Buffer (m): | 100 |

## Site Details

Site at 487768,412414

Landmark INFORMATION GROUP
Tel: 0844 844 9952
Fax: 0844 844 9951
Web: [redacted]

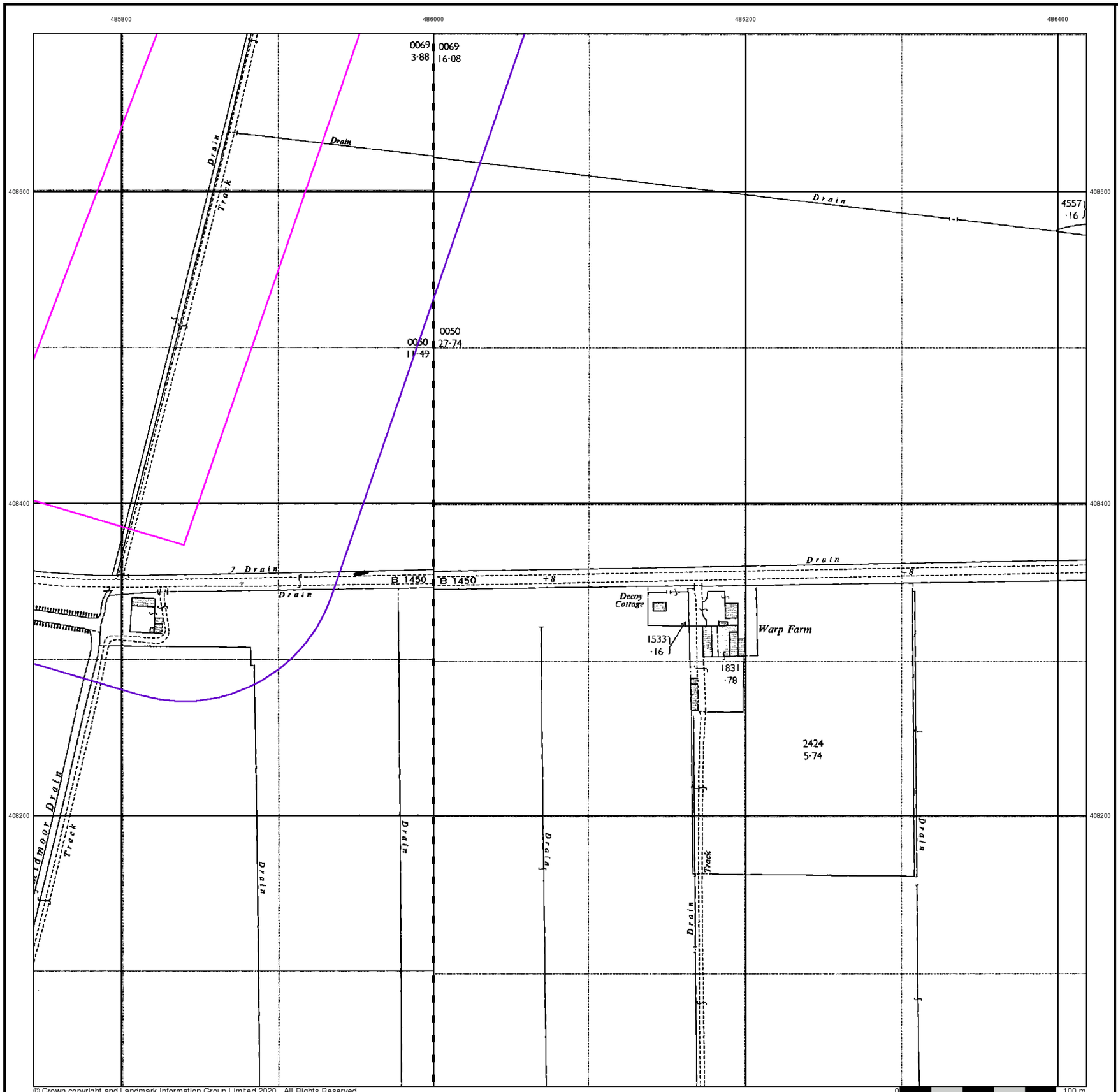


© Crown copyright and Landmark Information Group Limited 2020. All Rights Reserved.

Envirocheck®

LANDMARK INFORMATION GROUP®

## Ordnance Survey Plan

**Published 1965 - 1968**

**Source map scale - 1:2,500**

The historical maps shown were reproduced from maps predominantly held at the scale adopted for England, Wales and Scotland in the 1840`s. In 1854 the 1:2,500 scale was adopted for mapping urban areas and by 1896 it covered the whole of what were considered to be the cul ivated parts of Great Britain. The published date given below is often some years later than the surveyed date. Before 1938, all OS maps were based on the Cassini Projection, wi h independent surveys of a single county or group of counties, giving rise to significant inaccuracies in outlying areas.

## Map Name(s) and Date(s)

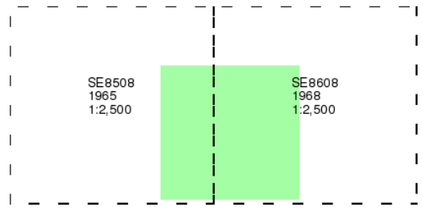


## Historical Map - Segment A8

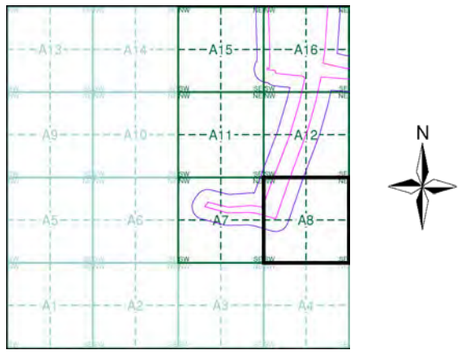


## Order Details

| | |
|---|---|
| Order Number: | 269869084_1_1 |
| Customer Ref: | MAN25291 |
| National Grid Reference: | 485470, 408710 |
| Slice: | A |
| Site Area (Ha): | 598.7 |
| Search Buffer (m): | 100 |

## Site Details

Site at 487768,412414

Landmark INFORMATION GROUP

Tel: 0844 844 9952
Fax: 0844 844 9951
Web: [redacted]

© Crown copyright and Landmark Information Group Limited 2020. All Rights Reserved.

0 100 m

Envirocheck®

LANDMARK INFORMATION GROUP®

## Additional SIMs

### Published 1979 - 1990

### Source map scale - 1:2,500

The SIM cards (Ordnance Survey's `Survey of Information on Microfilm') are further, minor editions of mapping which were produced and published in between the main editions as an area was updated. They date from 1947 to 1994, and contain detailed information on buildings, roads and land-use. These maps were produced at both 1:2,500 and 1:1,250 scales.

## Map Name(s) and Date(s)

## Historical Map - Segment A8

## Order Details

Order Number: 269869084_1_1
Customer Ref: MAN25291
National Grid Reference: 485470, 408710
Slice: A
Site Area (Ha): 598.7
Search Buffer (m): 100

## Site Details

Site at 487768,412414

Landmark INFORMATION GROUP

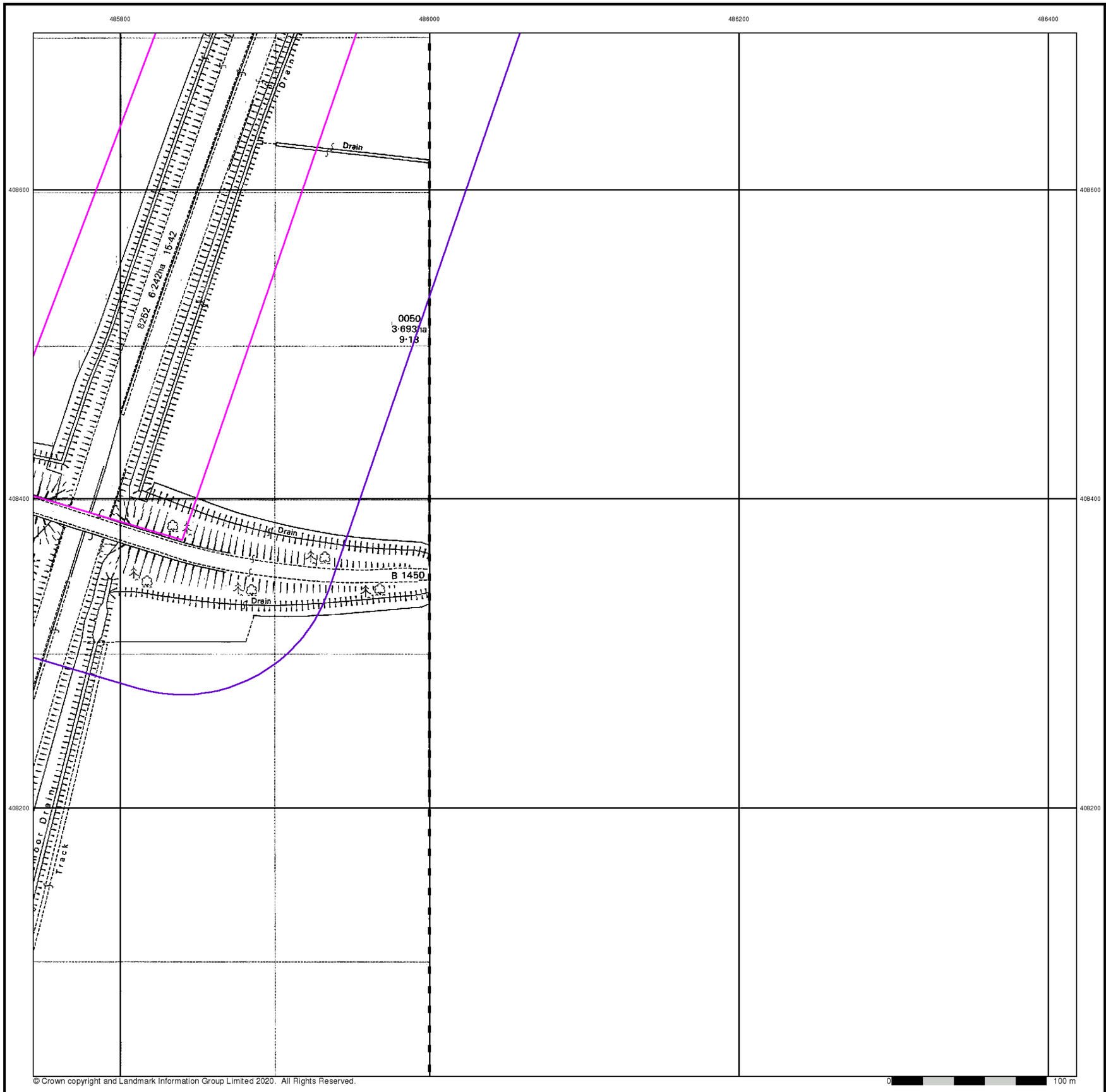


© Crown copyright and Landmark Information Group Limited 2020. All Rights Reserved.

Envirocheck®
LANDMARK INFORMATION GROUP®

## Ordnance Survey Plan

**Published 1988**

**Source map scale - 1:2,500**

The historical maps shown were reproduced from maps predominantly held at the scale adopted for England, Wales and Scotland in the 1840`s. In 1854 the 1:2,500 scale was adopted for mapping urban areas and by 1896 it covered the whole of what were considered to be the cul ivated parts of Great Britain. The published date given below is often some years later than the surveyed date. Before 1938, all OS maps were based on the Cassini Projection, wi h independent surveys of a single county or group of counties, giving rise to significant inaccuracies in outlying areas.

## Map Name(s) and Date(s)

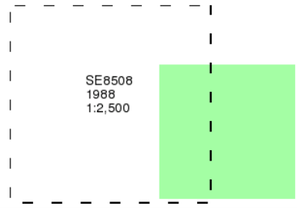


## Historical Map - Segment A8

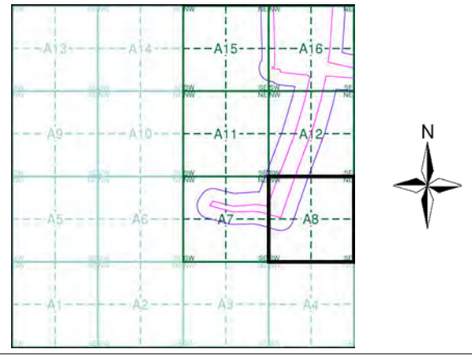


## Order Details

| | |
|---|---|
| Order Number: | 269869084_1_1 |
| Customer Ref: | MAN25291 |
| National Grid Reference: | 485470, 408710 |
| Slice: | A |
| Site Area (Ha): | 598.7 |
| Search Buffer (m): | 100 |

## Site Details

Site at 487768,412414

Landmark INFORMATION GROUP
Tel: 0844 844 9952
Fax: 0844 844 9951
Web: [redacted]

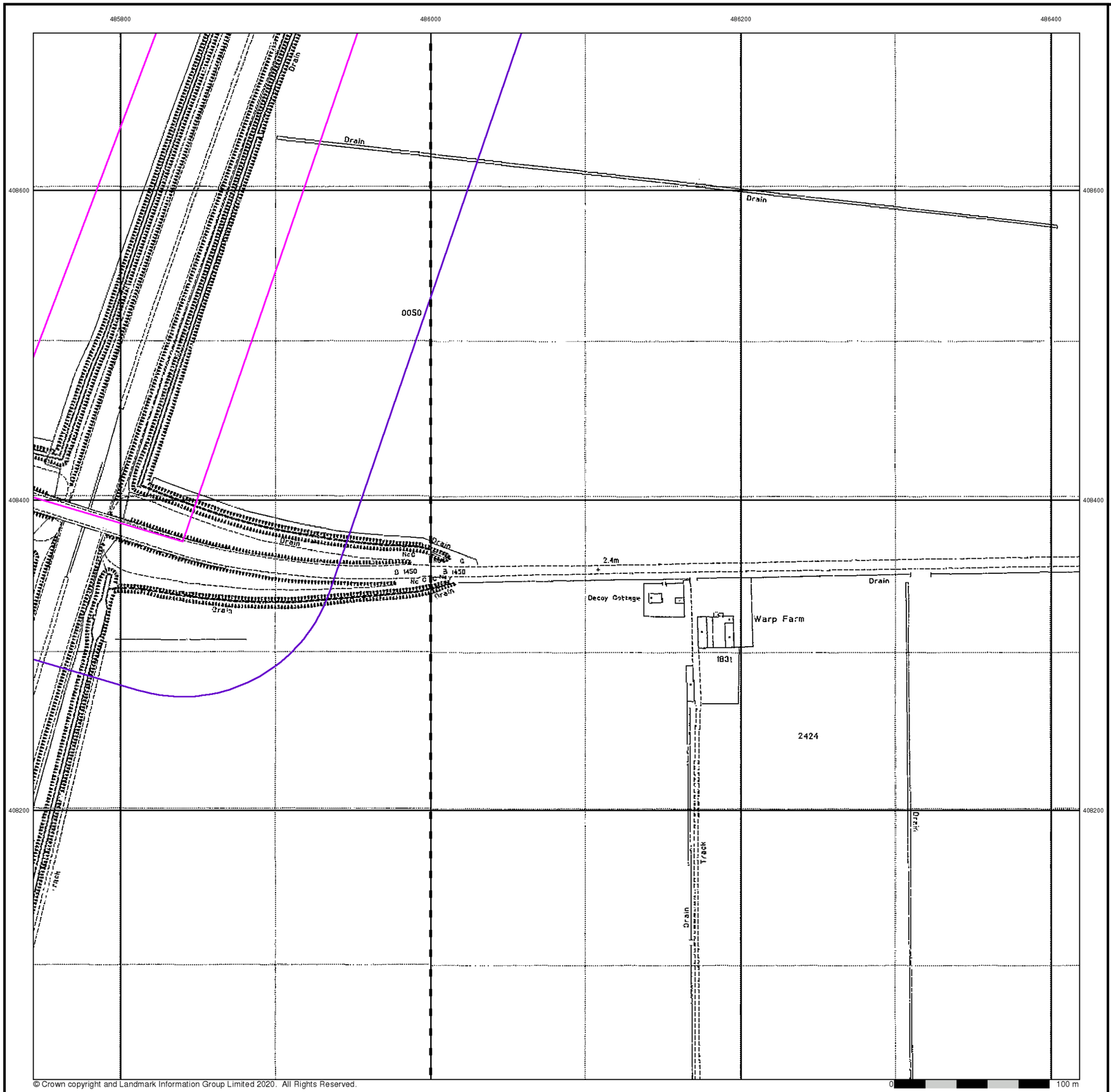


© Crown copyright and Landmark Information Group Limited 2020. All Rights Reserved.

Envirocheck®
LANDMARK INFORMATION GROUP®

## Large-Scale National Grid Data

**Published 1994**

**Source map scale - 1:2,500**

'Large Scale Na ional Grid Data' superseded S M cards (Ordnance Survey's 'Survey of Information on Microfilm') in 1992, and continued to be produced until 1999. These maps were the fore-runners of digital mapping and so provide detailed information on houses and roads, but tend to show less topographic features such as vegetation. These maps were produced at both 1:2,500 and 1:1,250 scales.

## Map Name(s) and Date(s)

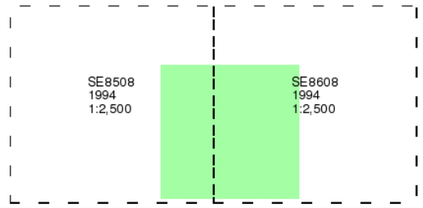


## Historical Map - Segment A8

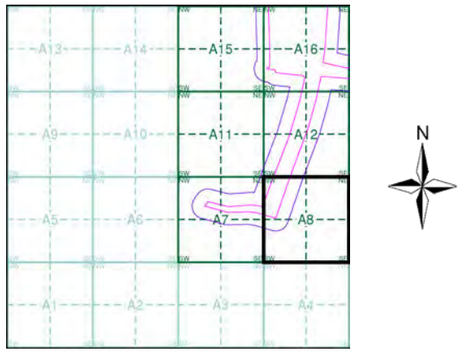


## Order Details

| | |
|---|---|
| Order Number: | 269869084_1_1 |
| Customer Ref: | MAN25291 |
| National Grid Reference: | 485470, 408710 |
| Slice: | A |
| Site Area (Ha): | 598.7 |
| Search Buffer (m): | 100 |

## Site Details

Site at 487768,412414

Landmark INFORMATION GROUP
Tel: 0844 844 9952
Fax: 0844 844 9951
Web: [redacted]

# Historical Mapping Legends

## Ordnance Survey County Series and Ordnance Survey Plan 1:2,500

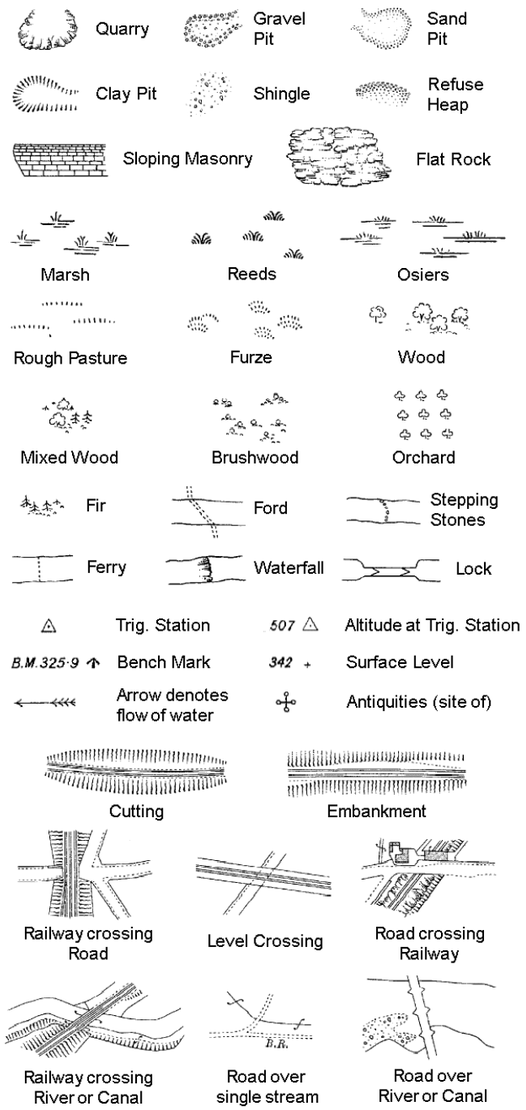


| | | | |
|---|---|---|---|
| B P B S | Boundary Post or Stone | P.C.B | Police Call Box |
| B.R. | Bridle Road | P | Pump |
| E.P | Electricity Pylon | S.P | Signal Post |
| F.B. | Foot Bridge | Sl. | Sluice |
| F.P. | Foot Path | Sp. | Spring |
| G.P | Guide Post or Board | T.C.B | Telephone Call Box |
| M.S | Mile Stone | Tr. | Trough |
| M.P M.R | Mooring Post or Ring | W | Well |

## Ordnance Survey Plan, Additional SIMs and Supply of Unpublished Survey Information 1:2,500 and 1:1,250

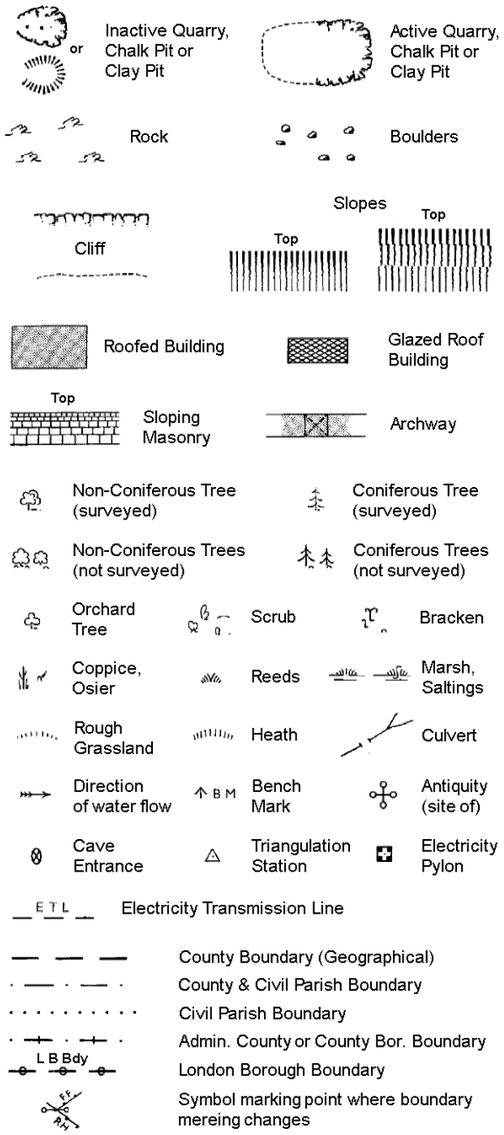


| | | | |
|---|---|---|---|
| BH | Beer House | P | Pillar, Pole or Post |
| BP, BS | Boundary Post or Stone | PO | Post Office |
| Cn, C | Capstan, Crane | PC | Public Convenience |
| Chy | Chimney | PH | Public House |
| D Fn | Drinking Fountain | Pp | Pump |
| El P | Electricity Pillar or Post | SB, S Br | Signal Box or Bridge |
| FAP | Fire Alarm Pillar | SP, SL | Signal Post or Light |
| FB | Foot Bridge | Spr | Spring |
| GP | Guide Post | Tk | Tank or Track |
| H | Hydrant or Hydraulic | TCB | Telephone Call Box |
| LC | Level Crossing | TCP | Telephone Call Post |
| MH | Manhole | Tr | Trough |
| MP | Mile Post or Mooring Post | Wr Pt, Wr T | Water Point, Water Tap |
| MS | Mile Stone | W | Well |
| NTL | Normal Tidal Limit | Wd Pp | Wind Pump |

## Large-Scale National Grid Data 1:2,500 and 1:1,250

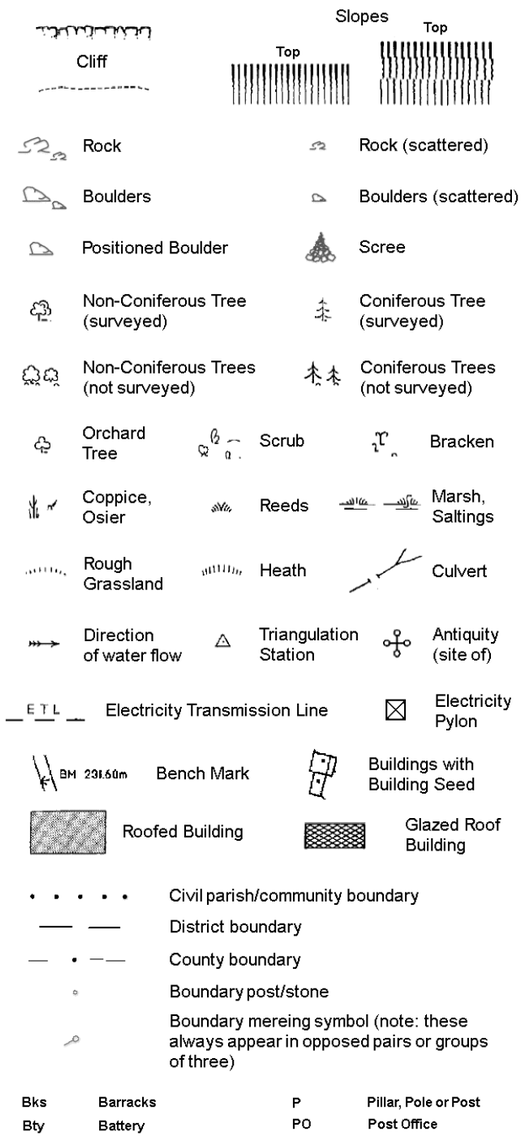


| | | | |
|---|---|---|---|
| Bks | Barracks | P | Pillar, Pole or Post |
| Bty | Battery | PO | Post Office |
| Cemy | Cemetery | PC | Public Convenience |
| Chy | Chimney | Pp | Pump |
| Cis | Cistern | Ppg Sta | Pumping Station |
| Dismtd Rly | Dismantled Railway | PW | Place of Worship |
| El Gen Sta | Electricity Generating Station | Sewage Ppg Sta | Sewage Pumping Station |
| El P | Electricity Pole, Pillar | SB, S Br | Signal Box or Bridge |
| El Sub Sta | Electricity Sub Station | SP, SL | Signal Post or Light |
| FB | Filter Bed | Spr | Spring |
| Fn / D Fn | Fountain / Drinking Ftn. | Tk | Tank or Track |
| Gas Gov | Gas Valve Compound | Tr | Trough |
| GVC | Gas Governer | Wd Pp | Wind Pump |
| GP | Guide Post | Wr Pt, Wr T | Water Point, Water Tap |
| MH | Manhole | Wks | Works (building or area) |
| MP, MS | Mile Post or Mile Stone | W | Well |

Envirocheck®
LANDMARK INFORMATION GROUP®

## Historical Mapping & Photography included:

| Mapping Type | Scale | Date | Pg |
|---|---|---|---|
| Lincolnshire | 1:2,500 | 1887 | 2 |
| Lincolnshire | 1:2,500 | 1907 | 3 |
| Ordnance Survey Plan | 1:2,500 | 1965 - 1966 | 4 |
| Additional SIMs | 1:2,500 | 1979 | 5 |
| Ordnance Survey Plan | 1:2,500 | 1988 | 6 |
| Large-Scale National Grid Data | 1:2,500 | 1994 | 7 |

## Historical Map - Segment A11

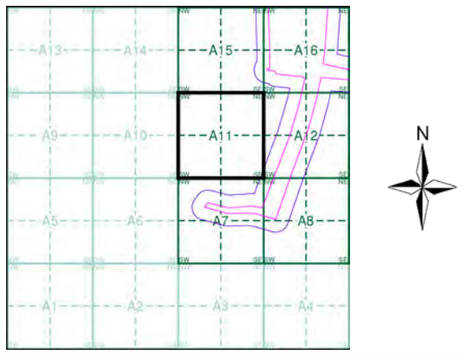


## Order Details

| | |
|---|---|
| Order Number: | 269869084_1_1 |
| Customer Ref: | MAN25291 |
| National Grid Reference: | 485470, 408710 |
| Slice: | A |
| Site Area (Ha): | 598.7 |
| Search Buffer (m): | 100 |

## Site Details

Site at 487768,412414


Landmark® INFORMATION GROUP
Tel: 0844 844 9952
Fax: 0844 844 9951
Web: [redacted]

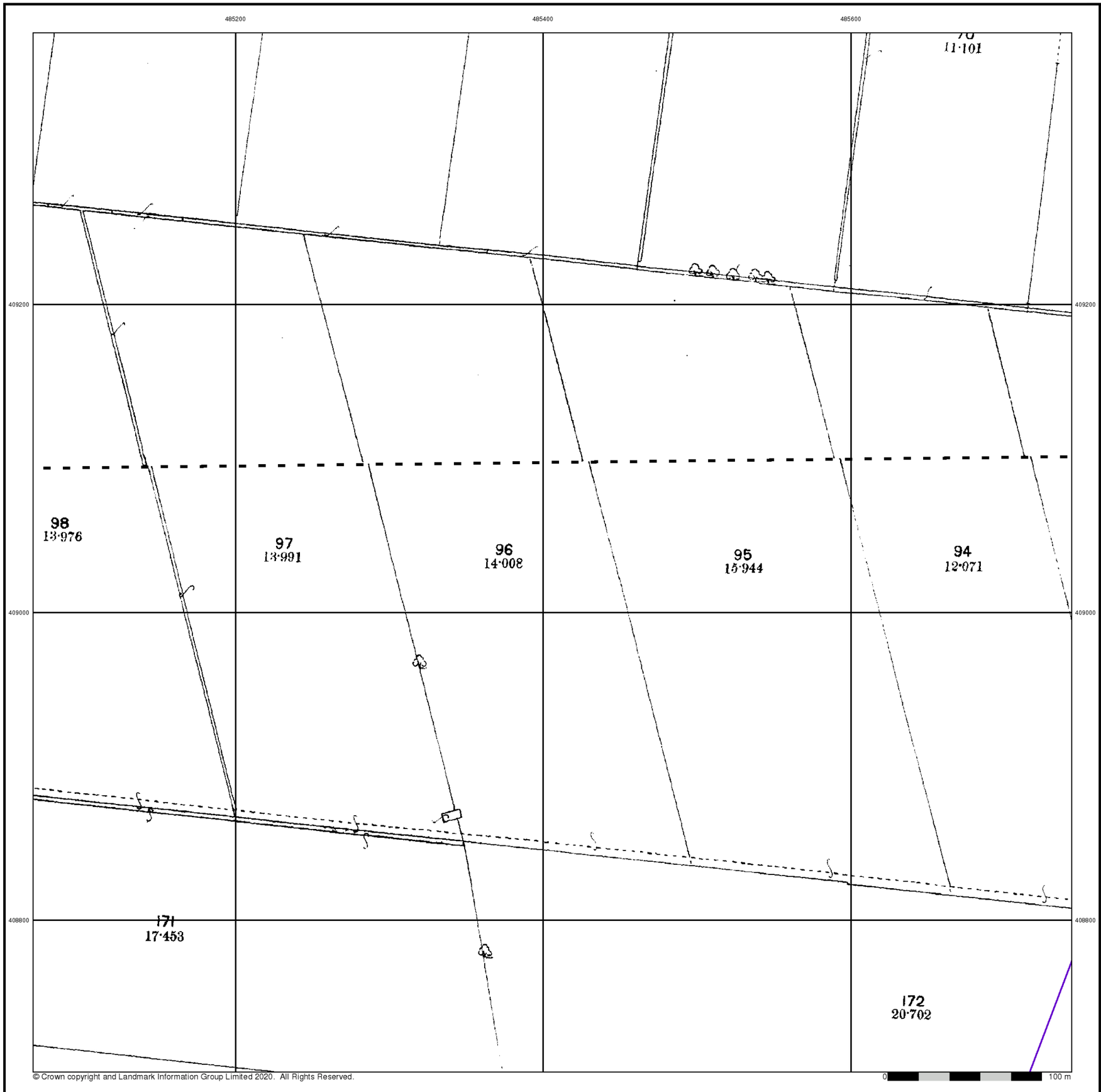


© Crown copyright and Landmark Information Group Limited 2020. All Rights Reserved.

Envirocheck®
LANDMARK INFORMATION GROUP®

## Lincolnshire

## Published 1887

## Source map scale - 1:2,500

The historical maps shown were reproduced from maps predominantly held at the scale adopted for England, Wales and Scotland in the 1840`s. In 1854 the 1:2,500 scale was adopted for mapping urban areas and by 1896 it covered the whole of what were considered to be the cul ivated parts of Great Britain. The published date given below is often some years later than the surveyed date. Before 1938, all OS maps were based on the Cassini Projection, wi h independent surveys of a single county or group of counties, giving rise to significant inaccuracies in outlying areas.

## Map Name(s) and Date(s)

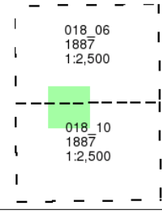


## Historical Map - Segment A11

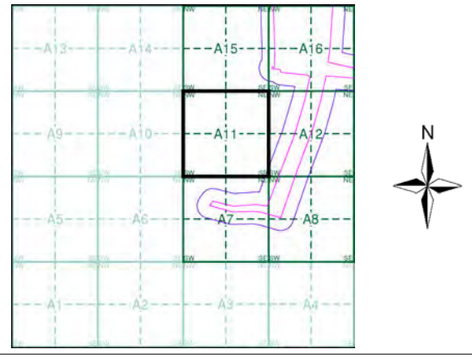


## Order Details

| | |
|---|---|
| Order Number: | 269869084_1_1 |
| Customer Ref: | MAN25291 |
| National Grid Reference: | 485470, 408710 |
| Slice: | A |
| Site Area (Ha): | 598.7 |
| Search Buffer (m): | 100 |

## Site Details

Site at 487768,412414

Landmark INFORMATION GROUP
Tel: 0844 844 9952
Fax: 0844 844 9951
Web:

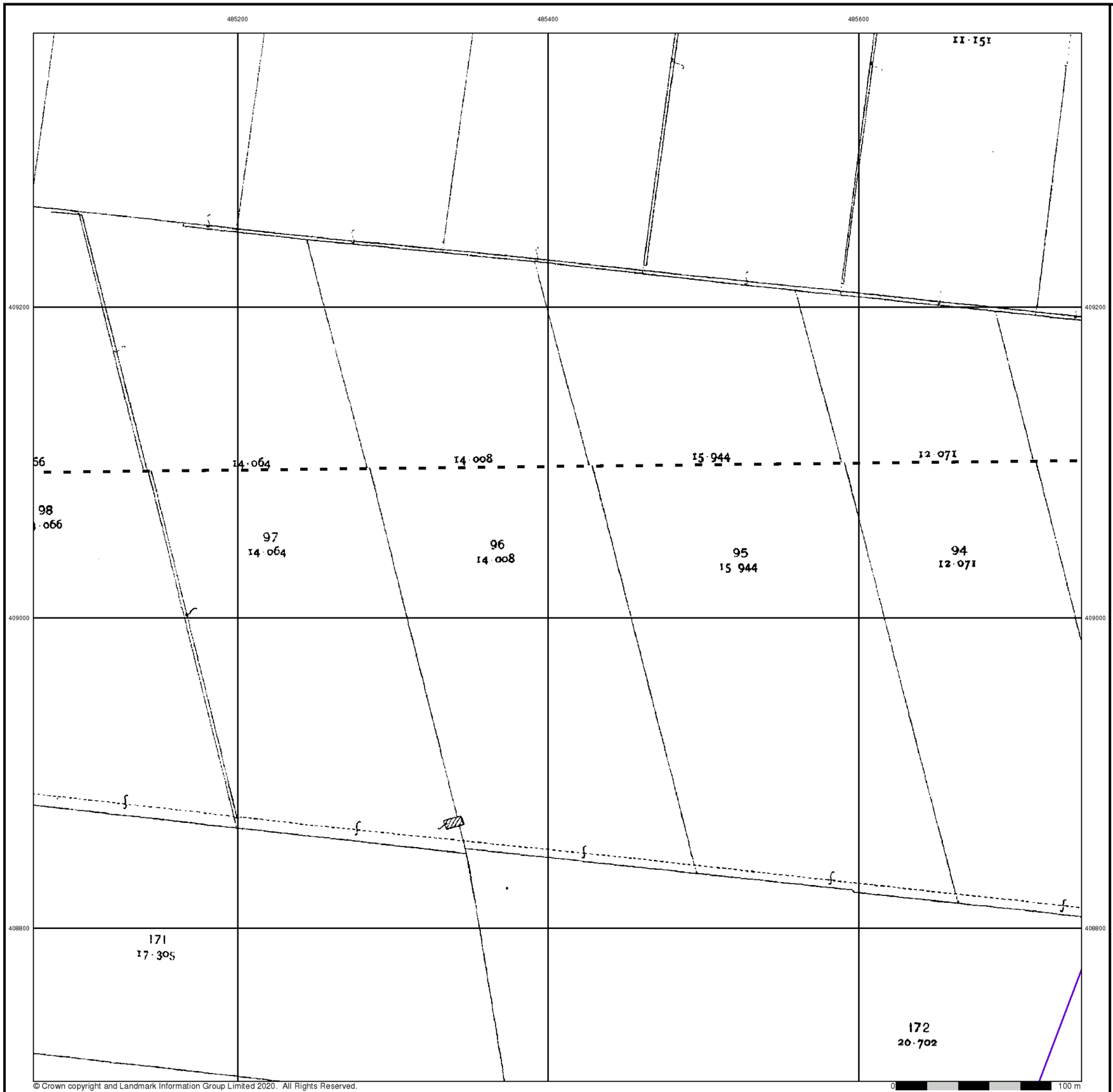


© Crown copyright and Landmark Information Group Limited 2020. All Rights Reserved.

Envirocheck®
LANDMARK INFORMATION GROUP®

## Lincolnshire

## Published 1907

## Source map scale - 1:2,500

The historical maps shown were reproduced from maps predominantly held at the scale adopted for England, Wales and Scotland in the 1840`s. In 1854 the 1:2,500 scale was adopted for mapping urban areas and by 1896 it covered the whole of what were considered to be the cul ivated parts of Great Britain. The published date given below is often some years later than the surveyed date. Before 1938, all OS maps were based on the Cassini Projection, wi h independent surveys of a single county or group of counties, giving rise to significant inaccuracies in outlying areas.

## Map Name(s) and Date(s)

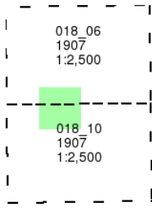


## Historical Map - Segment A11

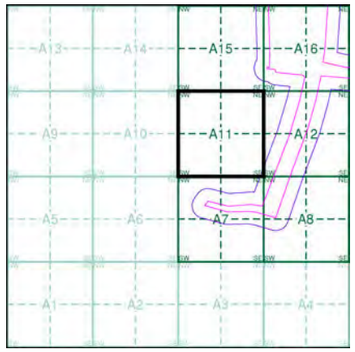


## Order Details

| | |
|---|---|
| Order Number: | 269869084_1_1 |
| Customer Ref: | MAN25291 |
| National Grid Reference: | 485470, 408710 |
| Slice: | A |
| Site Area (Ha): | 598.7 |
| Search Buffer (m): | 100 |

## Site Details

Site at 487768,412414

Landmark INFORMATION GROUP
Tel: 0844 844 9952
Fax: 0844 844 9951
Web: [redacted]

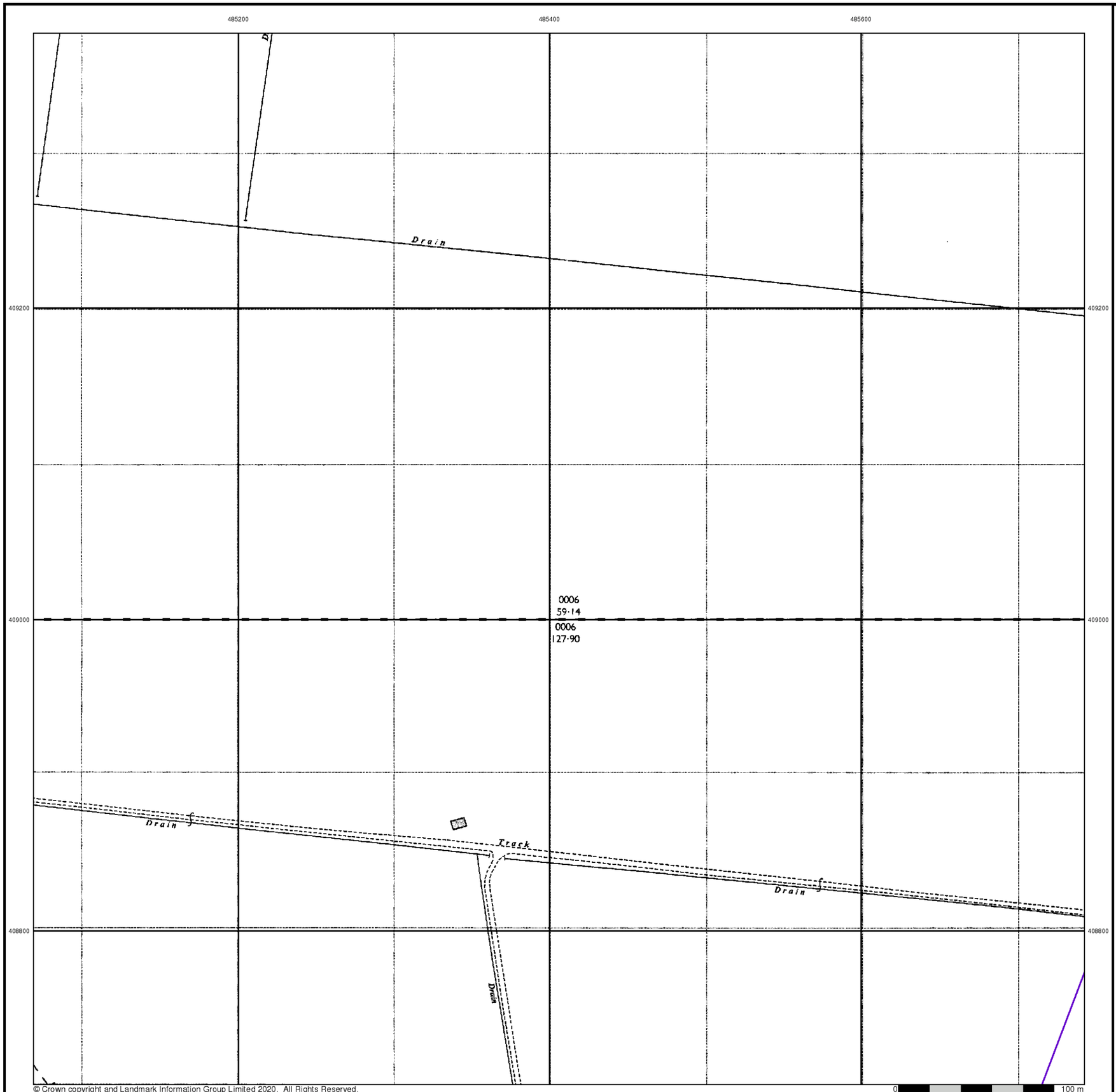


© Crown copyright and Landmark Information Group Limited 2020. All Rights Reserved.

Envirocheck®
LANDMARK INFORMATION GROUP®

## Ordnance Survey Plan

### Published 1965 - 1966

### Source map scale - 1:2,500

The historical maps shown were reproduced from maps predominantly held at the scale adopted for England, Wales and Scotland in the 1840`s. In 1854 the 1:2,500 scale was adopted for mapping urban areas and by 1896 it covered the whole of what were considered to be the cul ivated parts of Great Britain. The published date given below is often some years later than the surveyed date. Before 1938, all OS maps were based on the Cassini Projection, wi h independent surveys of a single county or group of counties, giving rise to significant inaccuracies in outlying areas.

## Map Name(s) and Date(s)

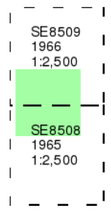


## Historical Map - Segment A11

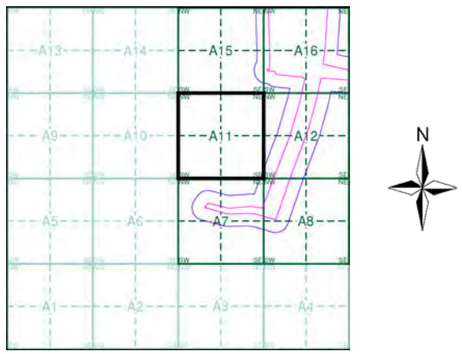


## Order Details

| | |
|---|---|
| Order Number: | 269869084_1_1 |
| Customer Ref: | MAN25291 |
| National Grid Reference: | 485470, 408710 |
| Slice: | A |
| Site Area (Ha): | 598.7 |
| Search Buffer (m): | 100 |

## Site Details

Site at 487768,412414

Landmark INFORMATION GROUP
Tel: 0844 844 9952
Fax: 0844 844 9951
Web: [redacted]

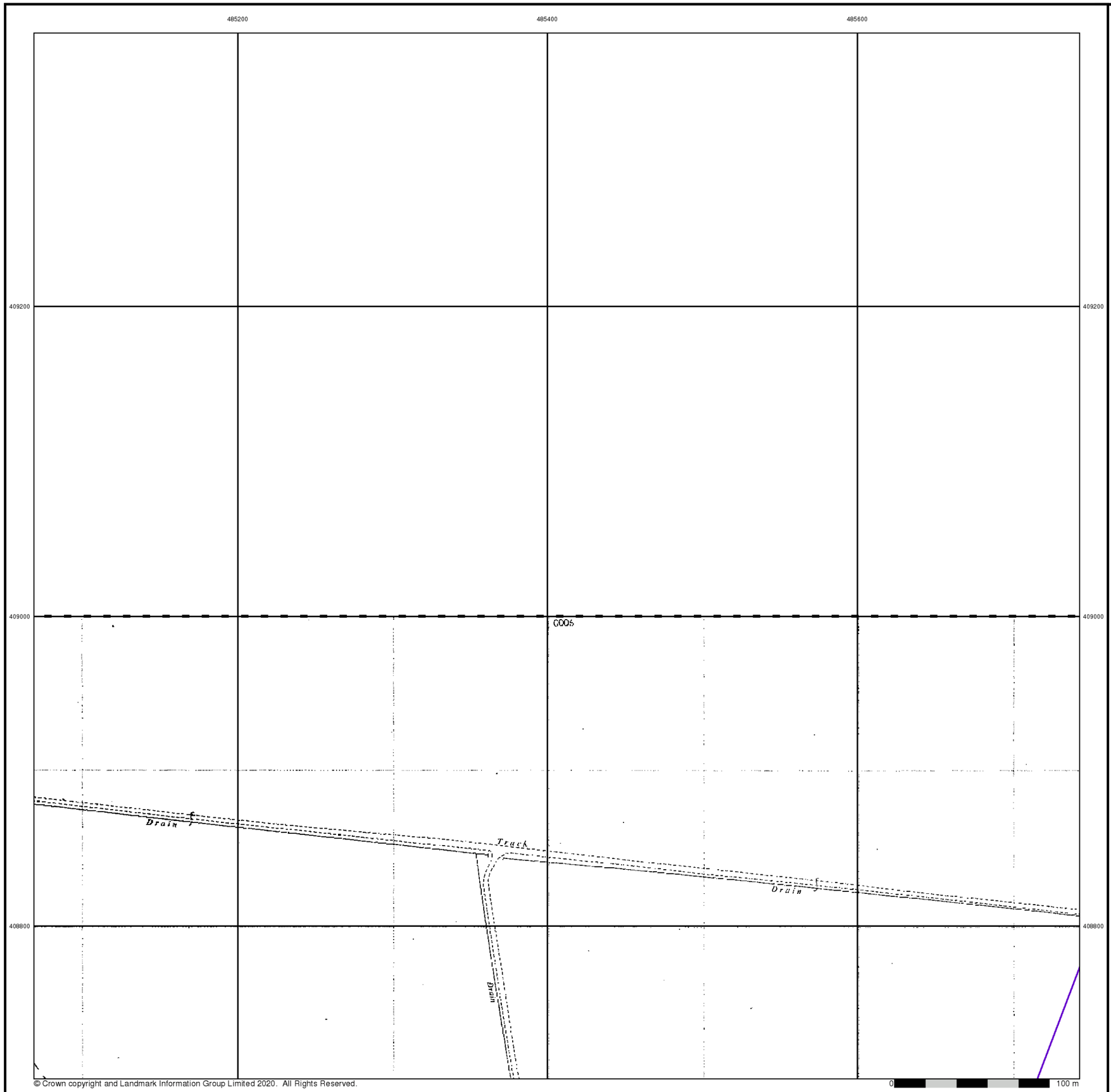


© Crown copyright and Landmark Information Group Limited 2020. All Rights Reserved.

Envirocheck®
LANDMARK INFORMATION GROUP®

## Additional SIMs

**Published 1979**

**Source map scale - 1:2,500**

The SIM cards (Ordnance Survey's `Survey of Information on Microfilm') are further, minor editions of mapping which were produced and published in between the main editions as an area was updated. They date from 1947 to 1994, and contain detailed information on buildings, roads and land-use. These maps were produced at both 1:2,500 and 1:1,250 scales.

## Map Name(s) and Date(s)

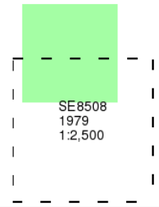


## Historical Map - Segment A11

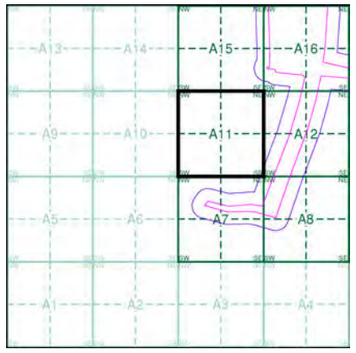


## Order Details

| | |
|---|---|
| Order Number: | 269869084_1_1 |
| Customer Ref: | MAN25291 |
| National Grid Reference: | 485470, 408710 |
| Slice: | A |
| Site Area (Ha): | 598.7 |
| Search Buffer (m): | 100 |

## Site Details

Site at 487768,412414

Landmark INFORMATION GROUP
Tel: 0844 844 9952
Fax: 0844 844 9951
Web: [redacted]




© Crown copyright and Landmark Information Group Limited 2020. All Rights Reserved.

Envirocheck®
LANDMARK INFORMATION GROUP®

## Ordnance Survey Plan

## Published 1988

## Source map scale - 1:2,500

The historical maps shown were reproduced from maps predominantly held at the scale adopted for England, Wales and Scotland in the 1840`s. In 1854 the 1:2,500 scale was adopted for mapping urban areas and by 1896 it covered the whole of what were considered to be the cul ivated parts of Great Britain. The published date given below is often some years later than the surveyed date. Before 1938, all OS maps were based on the Cassini Projection, wi h independent surveys of a single county or group of counties, giving rise to significant inaccuracies in outlying areas.

## Map Name(s) and Date(s)

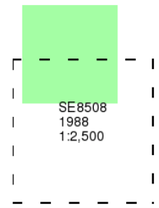


## Historical Map - Segment A11

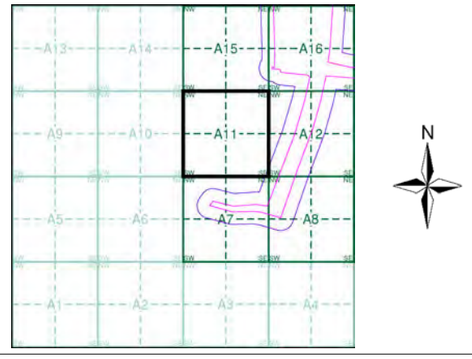


## Order Details

| | |
|---|---|
| Order Number: | 269869084_1_1 |
| Customer Ref: | MAN25291 |
| National Grid Reference: | 485470, 408710 |
| Slice: | A |
| Site Area (Ha): | 598.7 |
| Search Buffer (m): | 100 |

## Site Details

Site at 487768,412414

Landmark INFORMATION GROUP
Tel: 0844 844 9952
Fax: 0844 844 9951
Web: [redacted]

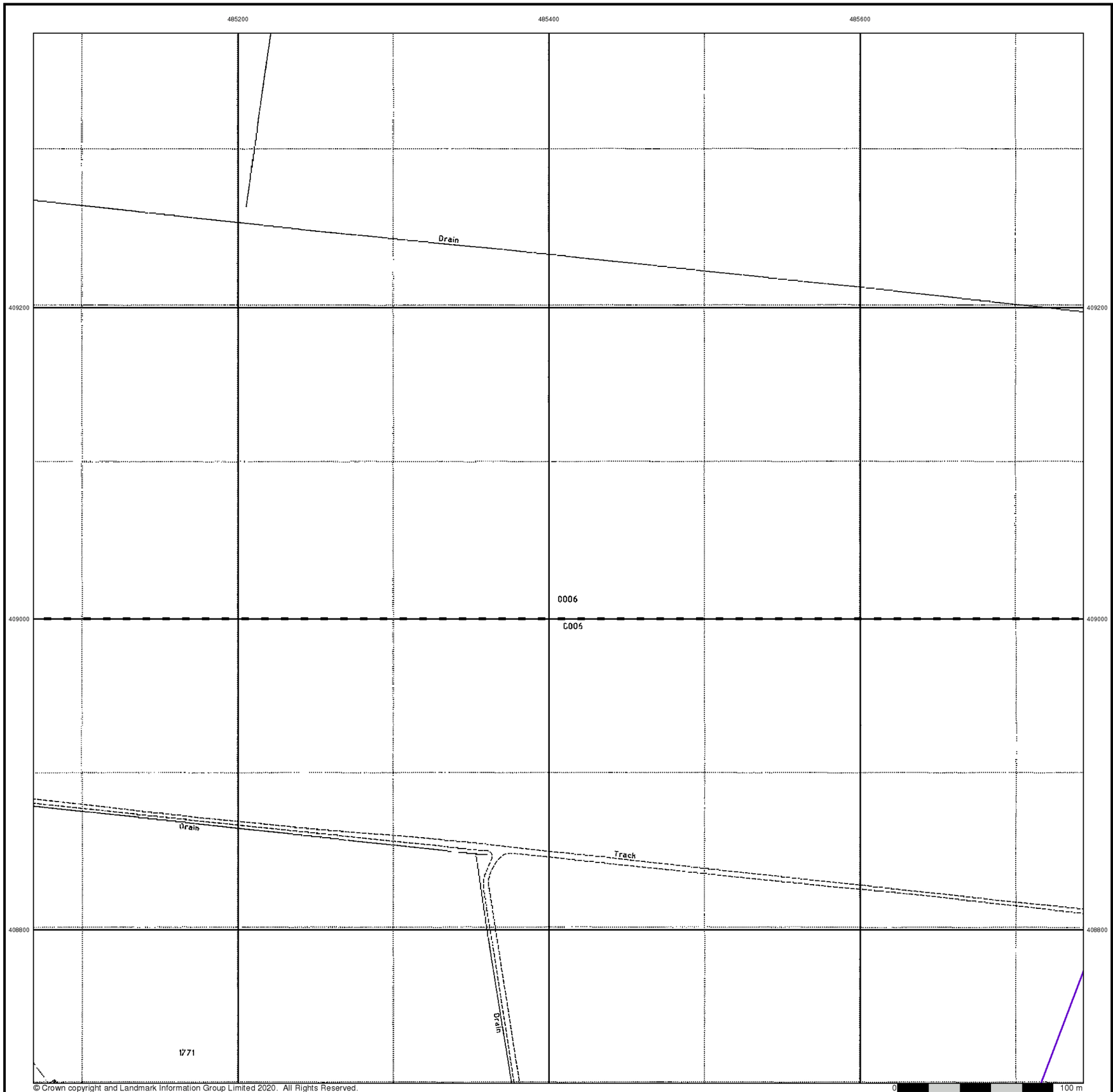


© Crown copyright and Landmark Information Group Limited 2020. All Rights Reserved.

Envirocheck®
LANDMARK INFORMATION GROUP®

## Large-Scale National Grid Data

**Published 1994**

**Source map scale - 1:2,500**

'Large Scale Na ional Grid Data' superseded S M cards (Ordnance Survey's 'Survey of Information on Microfilm') in 1992, and continued to be produced until 1999. These maps were the fore-runners of digital mapping and so provide detailed information on houses and roads, but tend to show less topographic features such as vegetation. These maps were produced at both 1:2,500 and 1:1,250 scales.

## Map Name(s) and Date(s)

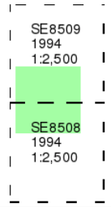


## Historical Map - Segment A11

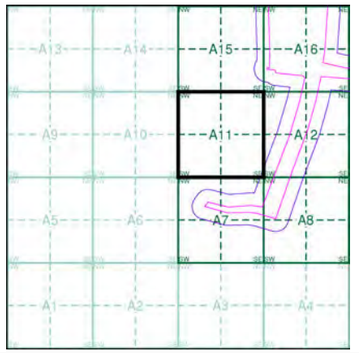


## Order Details

| | |
|---|---|
| Order Number: | 269869084_1_1 |
| Customer Ref: | MAN25291 |
| National Grid Reference: | 485470, 408710 |
| Slice: | A |
| Site Area (Ha): | 598.7 |
| Search Buffer (m): | 100 |

## Site Details

Site at 487768,412414

Landmark INFORMATION GROUP
Tel: 0844 844 9952
Fax: 0844 844 9951
Web: [redacted]

# Historical Mapping Legends

## Ordnance Survey County Series and Ordnance Survey Plan 1:2,500

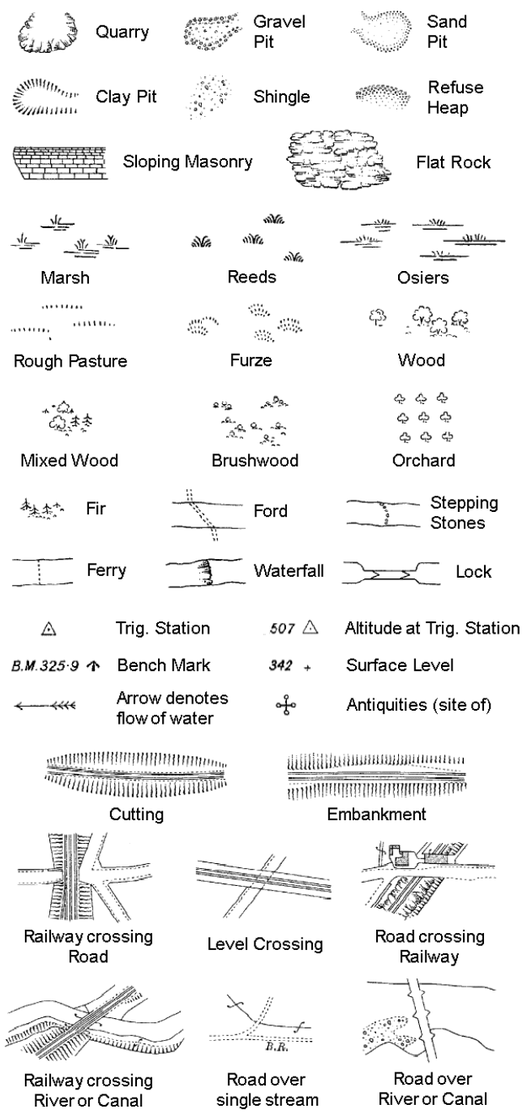


County Boundary (Geographical)
County & Civil Parish Boundary
Administrative County & Civil Parish Boundary
Co. Boro. Bdy.
County Borough Boundary (England)
Co. Burgh Bdy.
County Burgh Boundary (Scotland)

| | | | |
|---|---|---|---|
| B P B S | Boundary Post or Stone | P.C.B | Police Call Box |
| B.R. | Bridle Road | P | Pump |
| E.P | Electricity Pylon | S.P | Signal Post |
| F.B. | Foot Bridge | St. | Sluice |
| F.P. | Foot Path | Sp. | Spring |
| G.P | Guide Post or Board | T.C.B | Telephone Call Box |
| M.S | Mile Stone | Tr. | Trough |
| M.P M.R | Mooring Post or Ring | W | Well |

## Ordnance Survey Plan, Additional SIMs and Supply of Unpublished Survey Information 1:2,500 and 1:1,250

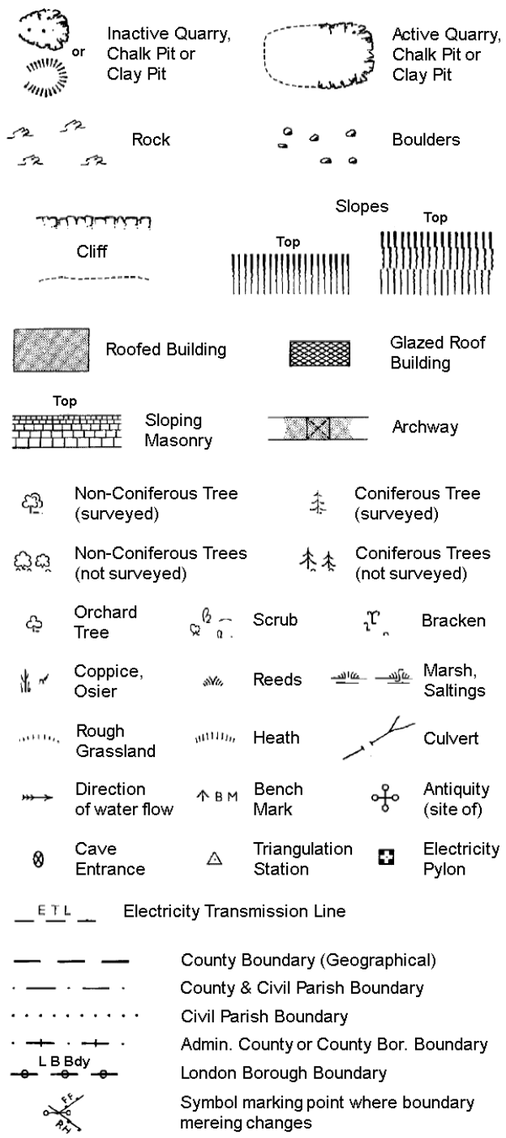


County Boundary (Geographical)
County & Civil Parish Boundary
Civil Parish Boundary
Admin. County or County Bor. Boundary
L B Bdy
London Borough Boundary
Symbol marking point where boundary mereing changes

| | | | |
|---|---|---|---|
| BH | Beer House | P | Pillar, Pole or Post |
| BP, BS | Boundary Post or Stone | PO | Post Office |
| Cn, C | Capstan, Crane | PC | Public Convenience |
| Chy | Chimney | PH | Public House |
| D Fn | Drinking Fountain | Pp | Pump |
| El P | Electricity Pillar or Post | SB, S Br | Signal Box or Bridge |
| FAP | Fire Alarm Pillar | SP, SL | Signal Post or Light |
| FB | Foot Bridge | Spr | Spring |
| GP | Guide Post | Tk | Tank or Track |
| H | Hydrant or Hydraulic | TCB | Telephone Call Box |
| LC | Level Crossing | TCP | Telephone Call Post |
| MH | Manhole | Tr | Trough |
| MP | Mile Post or Mooring Post | Wr Pt, Wr T | Water Point, Water Tap |
| MS | Mile Stone | W | Well |
| NTL | Normal Tidal Limit | Wd Pp | Wind Pump |

## Large-Scale National Grid Data 1:2,500 and 1:1,250

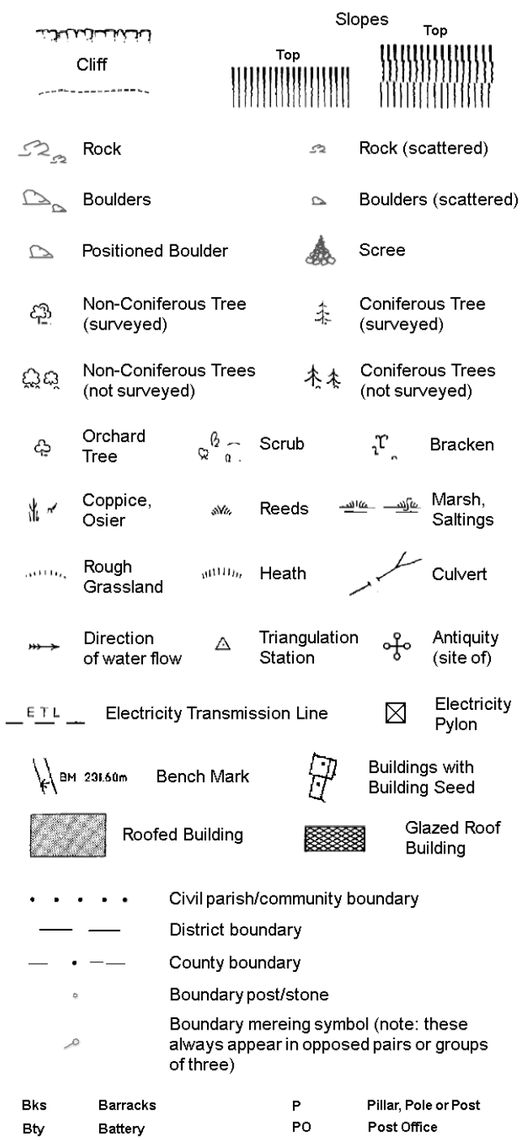


Civil parish/community boundary
District boundary
County boundary
Boundary post/stone
Boundary mereing symbol (note: these always appear in opposed pairs or groups of three)

| | | | |
|---|---|---|---|
| Bks | Barracks | P | Pillar, Pole or Post |
| Bty | Battery | PO | Post Office |
| Cemy | Cemetery | PC | Public Convenience |
| Chy | Chimney | Pp | Pump |
| Cis | Cistern | Ppg Sta | Pumping Station |
| Dismtd Rly | Dismantled Railway | PW | Place of Worship |
| El Gen Sta | Electricity Generating Station | Sewage Ppg Sta | Sewage Pumping Station |
| El P | Electricity Pole, Pillar | SB, S Br | Signal Box or Bridge |
| El Sub Sta | Electricity Sub Station | SP, SL | Signal Post or Light |
| FB | Filter Bed | Spr | Spring |
| Fn / D Fn | Fountain / Drinking Ftn. | Tk | Tank or Track |
| Gas Gov | Gas Valve Compound | Tr | Trough |
| GVC | Gas Governer | Wd Pp | Wind Pump |
| GP | Guide Post | Wr Pt, Wr T | Water Point, Water Tap |
| MH | Manhole | Wks | Works (building or area) |
| MP, MS | Mile Post or Mile Stone | W | Well |

Envirocheck®
LANDMARK INFORMATION GROUP®

## Historical Mapping & Photography included:

| Mapping Type | Scale | Date | Pg |
|---|---|---|---|
| Lincolnshire | 1:2,500 | 1887 | 2 |
| Lincolnshire | 1:2,500 | 1907 | 3 |
| Ordnance Survey Plan | 1:2,500 | 1965 - 1968 | 4 |
| Additional SIMs | 1:2,500 | 1979 - 1990 | 5 |
| Ordnance Survey Plan | 1:2,500 | 1988 | 6 |
| Large-Scale National Grid Data | 1:2,500 | 1994 | 7 |

## Historical Map - Segment A12

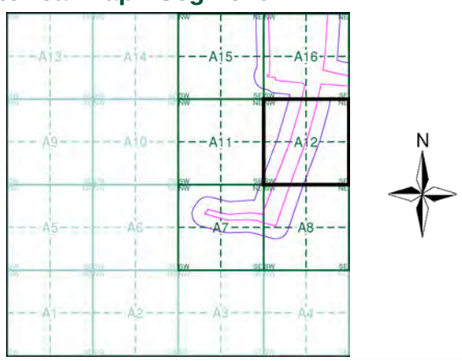


## Order Details

| | |
|---|---|
| Order Number: | 269869084_1_1 |
| Customer Ref: | MAN25291 |
| National Grid Reference: | 485470, 408710 |
| Slice: | A |
| Site Area (Ha): | 598.7 |
| Search Buffer (m): | 100 |

## Site Details

Site at 487768,412414


Landmark® INFORMATION GROUP
Tel: 0844 844 9952
Fax:
Web: [redacted]

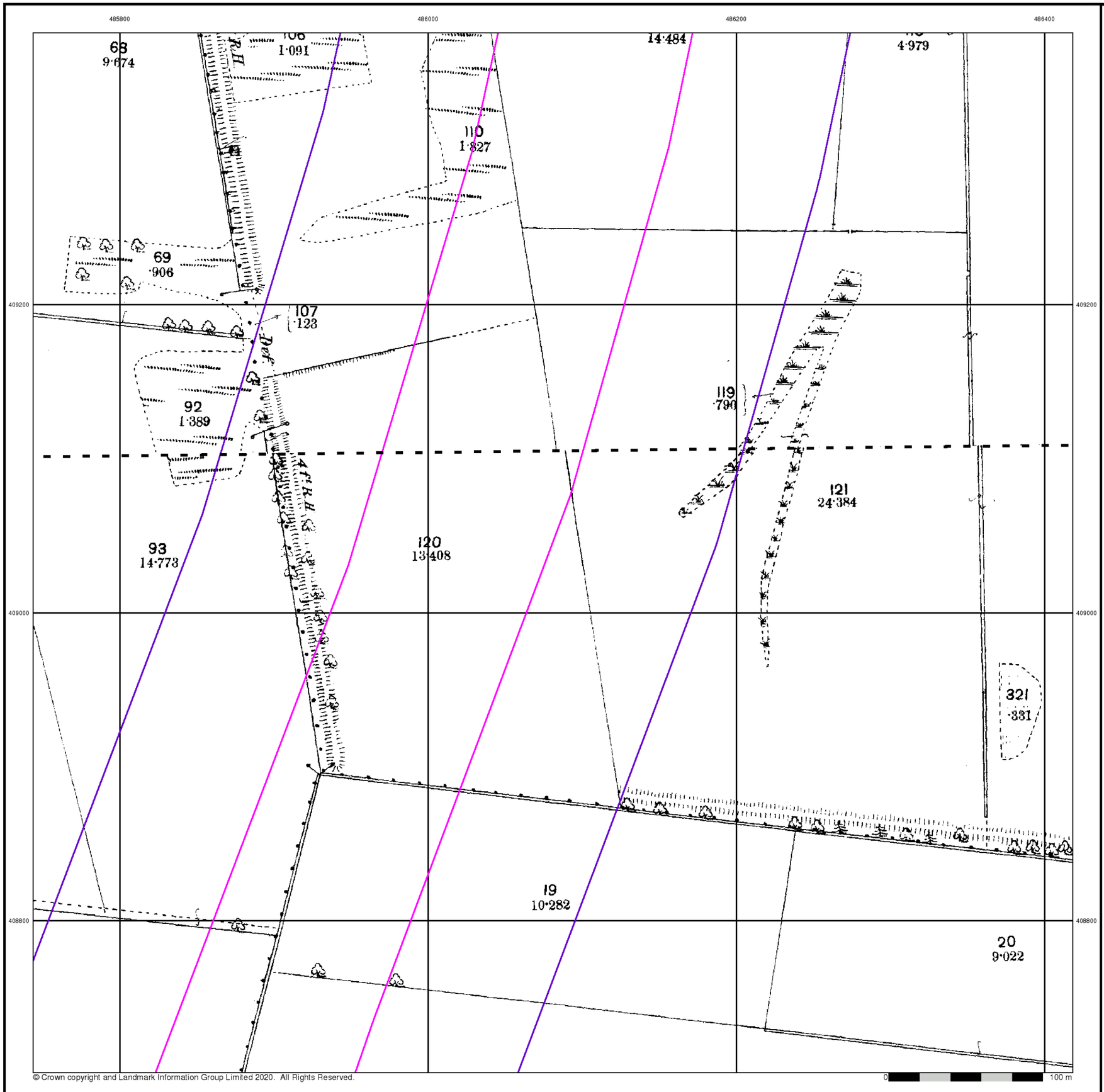

© Crown copyright and Landmark Information Group Limited 2020. All Rights Reserved.

Envirocheck®

LANDMARK INFORMATION GROUP®

## Lincolnshire

## Published 1887

## Source map scale - 1:2,500

The historical maps shown were reproduced from maps predominantly held at the scale adopted for England, Wales and Scotland in the 1840`s. In 1854 the 1:2,500 scale was adopted for mapping urban areas and by 1896 it covered the whole of what were considered to be the cul ivated parts of Great Britain. The published date given below is often some years later than the surveyed date. Before 1938, all OS maps were based on the Cassini Projection, wi h independent surveys of a single county or group of counties, giving rise to significant inaccuracies in outlying areas.

## Map Name(s) and Date(s)

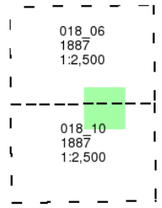


## Historical Map - Segment A12

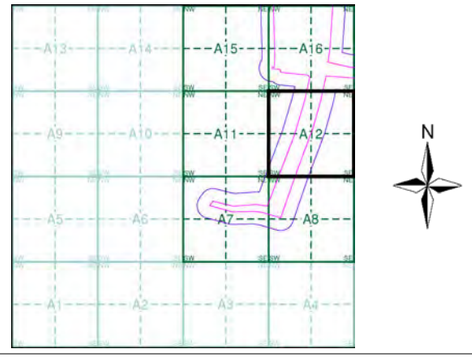


## Order Details

| | |
|---|---|
| Order Number: | 269869084_1_1 |
| Customer Ref: | MAN25291 |
| National Grid Reference: | 485470, 408710 |
| Slice: | A |
| Site Area (Ha): | 598.7 |
| Search Buffer (m): | 100 |

## Site Details

Site at 487768,412414

Landmark INFORMATION GROUP

Tel: 0844 844 9952
Fax:
Web: [redacted]

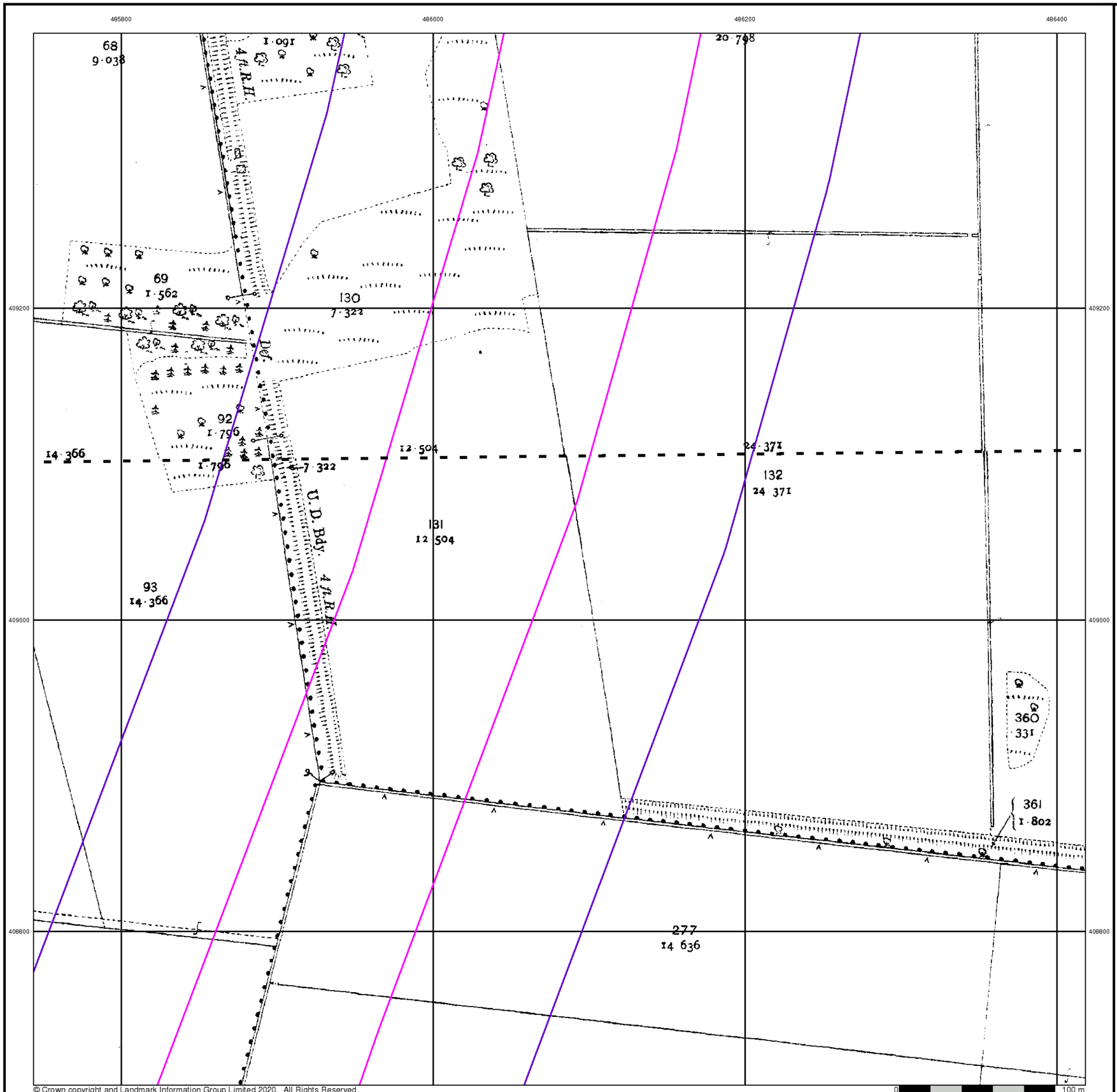

© Crown copyright and Landmark Information Group Limited 2020. All Rights Reserved.

Envirocheck®

LANDMARK INFORMATION GROUP®

## Lincolnshire

## Published 1907

## Source map scale - 1:2,500

The historical maps shown were reproduced from maps predominantly held at the scale adopted for England, Wales and Scotland in the 1840`s. In 1854 the 1:2,500 scale was adopted for mapping urban areas and by 1896 it covered the whole of what were considered to be the cul ivated parts of Great Britain. The published date given below is often some years later than the surveyed date. Before 1938, all OS maps were based on the Cassini Projection, wi h independent surveys of a single county or group of counties, giving rise to significant inaccuracies in outlying areas.

## Map Name(s) and Date(s)

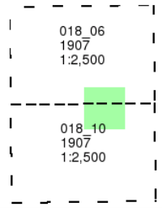


## Historical Map - Segment A12

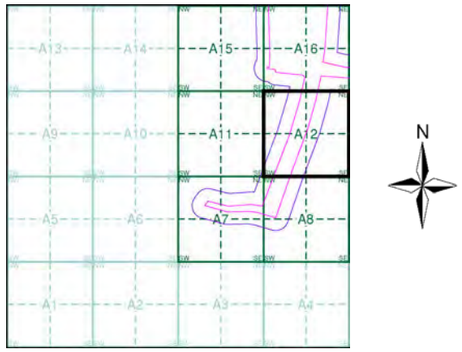


## Order Details

| | |
|---|---|
| Order Number: | 269869084_1_1 |
| Customer Ref: | MAN25291 |
| National Grid Reference: | 485470, 408710 |
| Slice: | A |
| Site Area (Ha): | 598.7 |
| Search Buffer (m): | 100 |

## Site Details

Site at 487768,412414

Landmark INFORMATION GROUP

Tel: 0844 844 9952
Fax:
Web: [redacted]

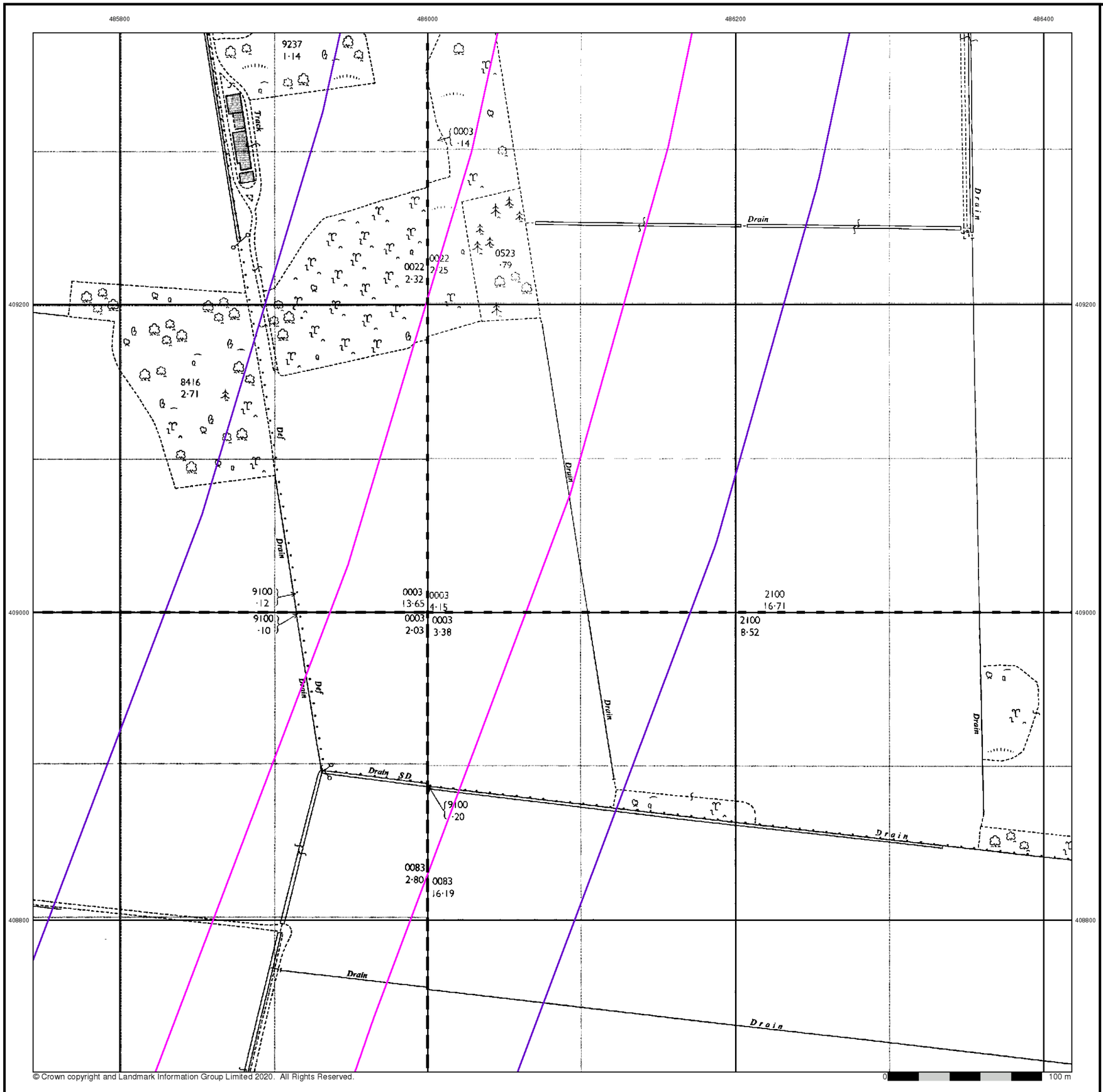

© Crown copyright and Landmark Information Group Limited 2020. All Rights Reserved.

Envirocheck®
LANDMARK INFORMATION GROUP®

## Ordnance Survey Plan

**Published 1965 - 1968**

**Source map scale - 1:2,500**

The historical maps shown were reproduced from maps predominantly held at the scale adopted for England, Wales and Scotland in the 1840`s. In 1854 the 1:2,500 scale was adopted for mapping urban areas and by 1896 it covered the whole of what were considered to be the cul ivated parts of Great Britain. The published date given below is often some years later than the surveyed date. Before 1938, all OS maps were based on the Cassini Projection, wi h independent surveys of a single county or group of counties, giving rise to significant inaccuracies in outlying areas.

## Map Name(s) and Date(s)

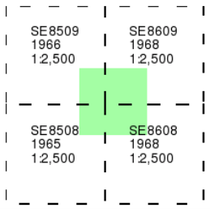


## Historical Map - Segment A12

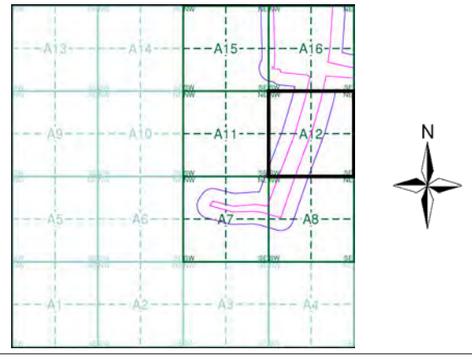


## Order Details

| | |
|---|---|
| Order Number: | 269869084_1_1 |
| Customer Ref: | MAN25291 |
| National Grid Reference: | 485470, 408710 |
| Slice: | A |
| Site Area (Ha): | 598.7 |
| Search Buffer (m): | 100 |

## Site Details

Site at 487768,412414

Landmark INFORMATION GROUP
Tel: 0844 844 9952
Fax:
Web: [redacted]

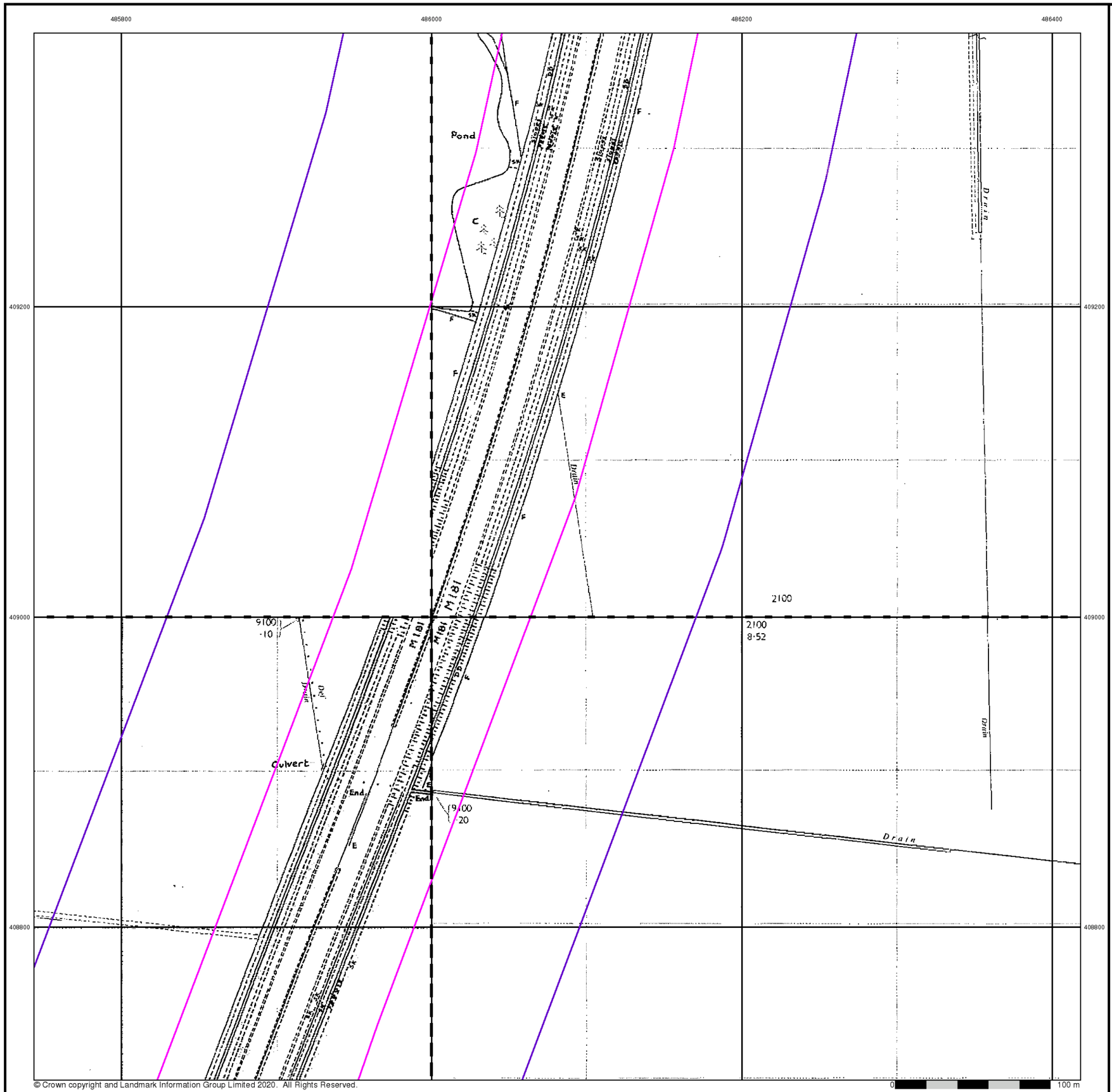


© Crown copyright and Landmark Information Group Limited 2020. All Rights Reserved.

Envirocheck®
LANDMARK INFORMATION GROUP®

## Additional SIMs

**Published 1979 - 1990**

**Source map scale - 1:2,500**

The SIM cards (Ordnance Survey's `Survey of Information on Microfilm') are further, minor editions of mapping which were produced and published in between the main editions as an area was updated. They date from 1947 to 1994, and contain detailed information on buildings, roads and land-use. These maps were produced at both 1:2,500 and 1:1,250 scales.

## Map Name(s) and Date(s)

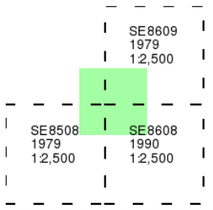


## Historical Map - Segment A12

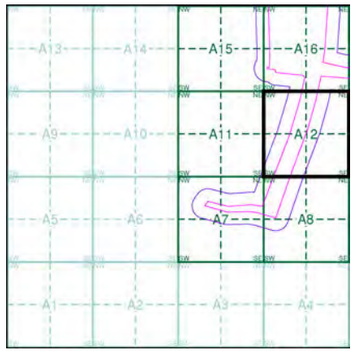


## Order Details

| | |
|---|---|
| Order Number: | 269869084_1_1 |
| Customer Ref: | MAN25291 |
| National Grid Reference: | 485470, 408710 |
| Slice: | A |
| Site Area (Ha): | 598.7 |
| Search Buffer (m): | 100 |

## Site Details

Site at 487768,412414

Landmark INFORMATION GROUP
Tel: 0844 844 9952
Fax:
Web: [redacted]

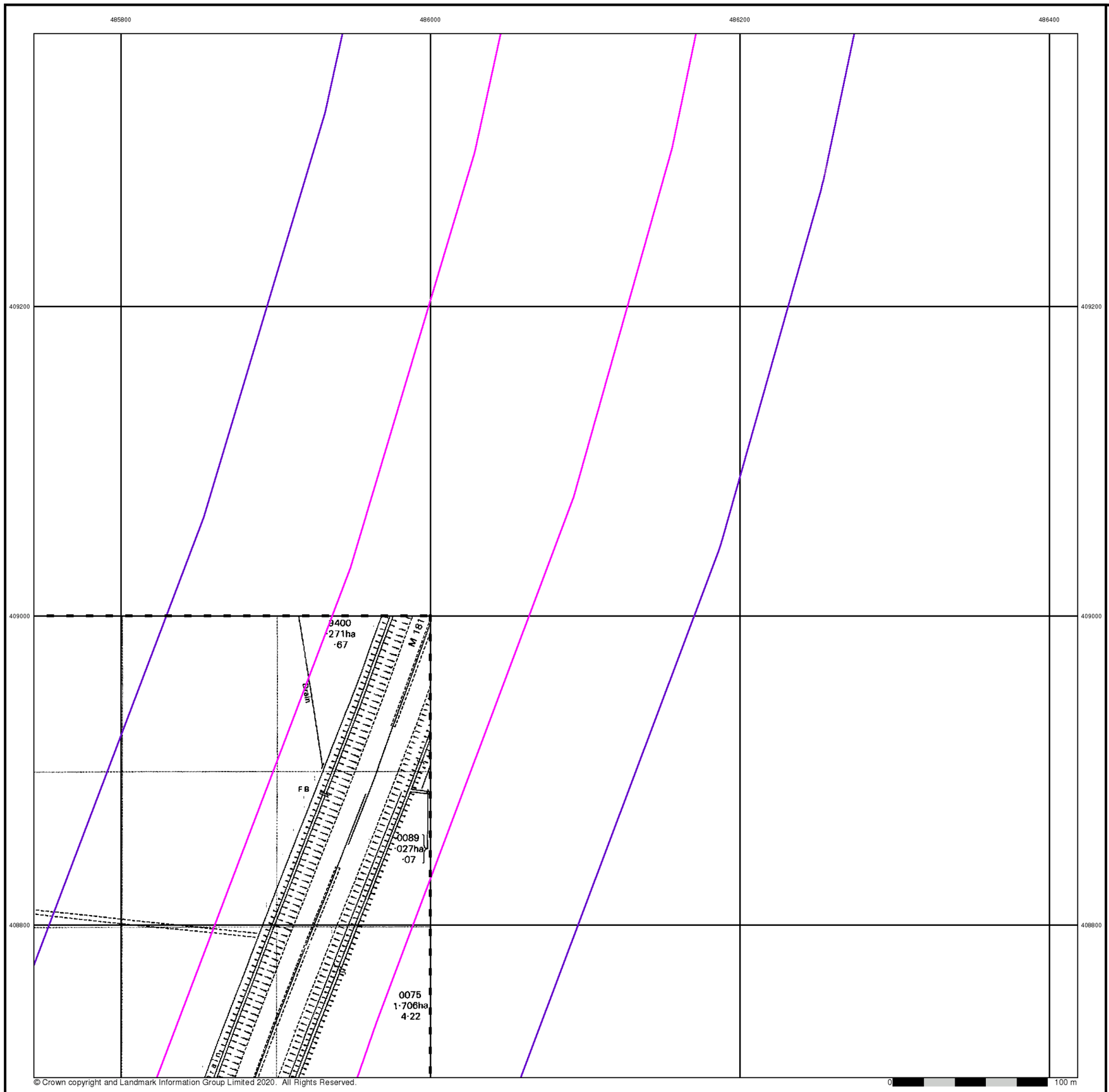


© Crown copyright and Landmark Information Group Limited 2020. All Rights Reserved.

Envirocheck®

LANDMARK INFORMATION GROUP®

## Ordnance Survey Plan

## Published 1988

## Source map scale - 1:2,500

The historical maps shown were reproduced from maps predominantly held at the scale adopted for England, Wales and Scotland in the 1840`s. In 1854 the 1:2,500 scale was adopted for mapping urban areas and by 1896 it covered the whole of what were considered to be the cul ivated parts of Great Britain. The published date given below is often some years later than the surveyed date. Before 1938, all OS maps were based on the Cassini Projection, wi h independent surveys of a single county or group of counties, giving rise to significant inaccuracies in outlying areas.

## Map Name(s) and Date(s)

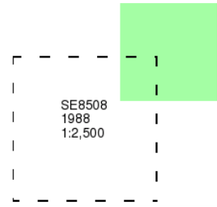


## Historical Map - Segment A12

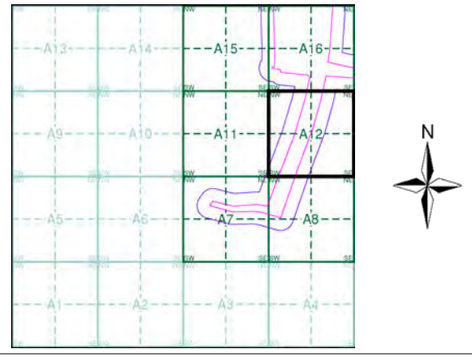


## Order Details

| | |
|---|---|
| Order Number: | 269869084_1_1 |
| Customer Ref: | MAN25291 |
| National Grid Reference: | 485470, 408710 |
| Slice: | A |
| Site Area (Ha): | 598.7 |
| Search Buffer (m): | 100 |

## Site Details

Site at 487768,412414

Landmark INFORMATION GROUP

Tel: 0844 844 9952
Fax:
Web:

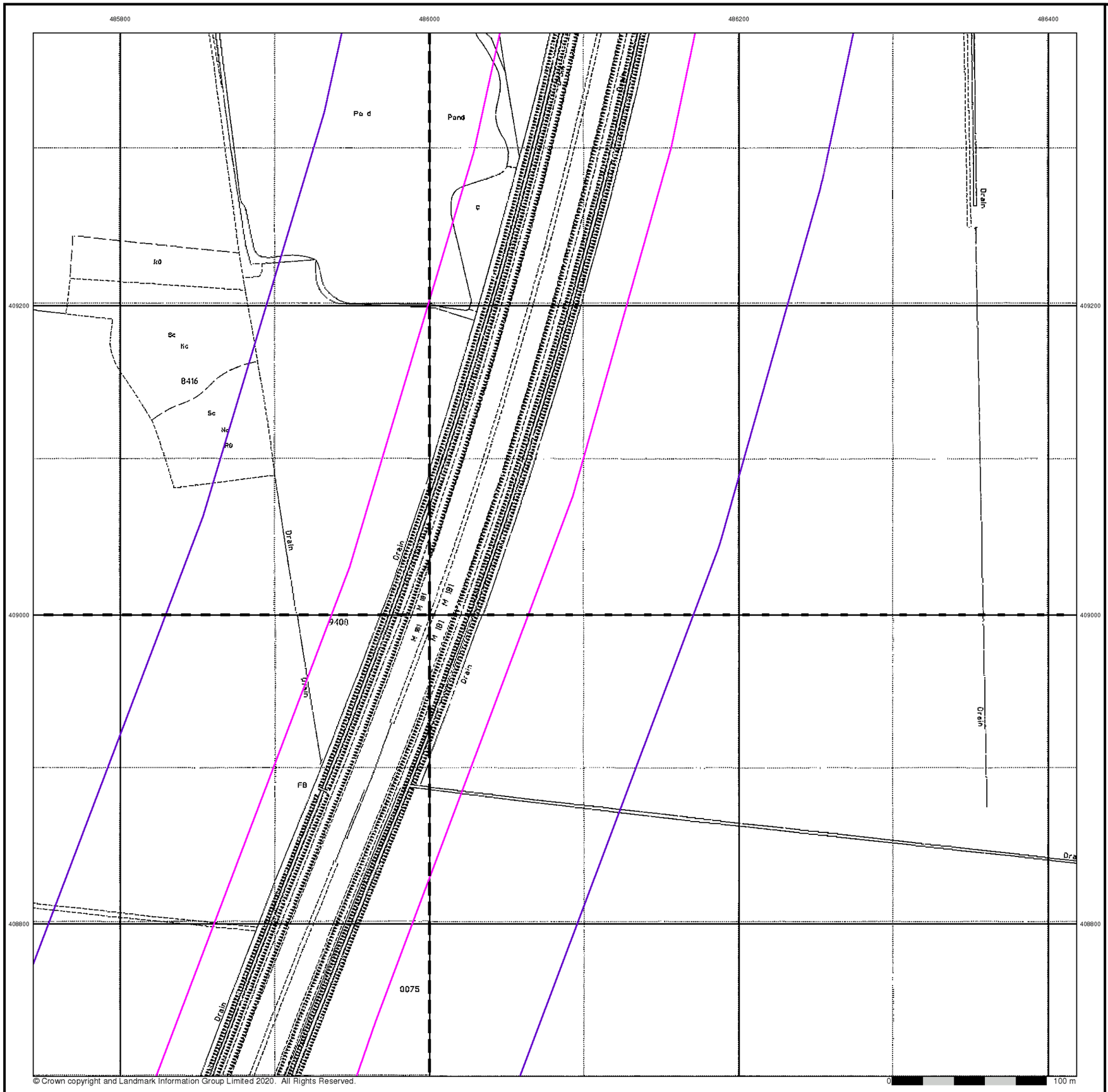


Envirocheck®
LANDMARK INFORMATION GROUP®

## Large-Scale National Grid Data

**Published 1994**

**Source map scale - 1:2,500**

'Large Scale Na ional Grid Data' superseded S M cards (Ordnance Survey's 'Survey of Information on Microfilm') in 1992, and continued to be produced until 1999. These maps were the fore-runners of digital mapping and so provide detailed information on houses and roads, but tend to show less topographic features such as vegetation. These maps were produced at both 1:2,500 and 1:1,250 scales.

## Map Name(s) and Date(s)

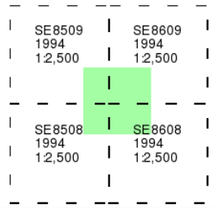


## Historical Map - Segment A12

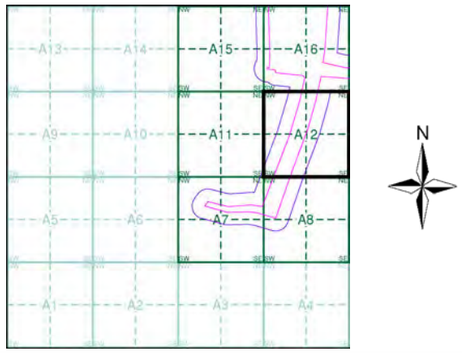


## Order Details

| | |
|---|---|
| Order Number: | 269869084_1_1 |
| Customer Ref: | MAN25291 |
| National Grid Reference: | 485470, 408710 |
| Slice: | A |
| Site Area (Ha): | 598.7 |
| Search Buffer (m): | 100 |

## Site Details

Site at 487768,412414


Landmark INFORMATION GROUP
Tel: 0844 844 9952
Fax:
Web: [redacted]

# Historical Mapping Legends

## Ordnance Survey County Series and Ordnance Survey Plan 1:2,500

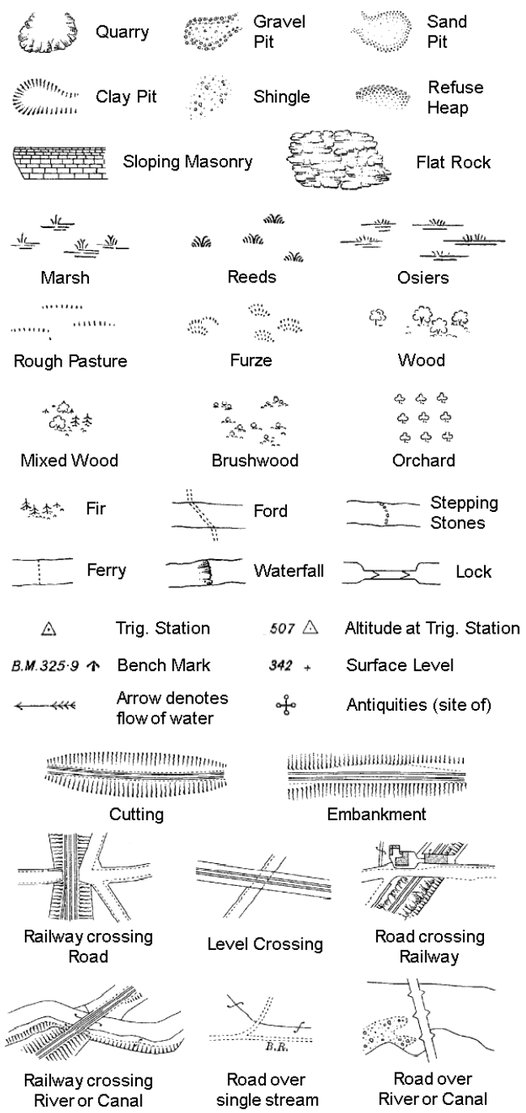


County Boundary (Geographical)

County & Civil Parish Boundary

Administrative County & Civil Parish Boundary

Co. Boro. Bdy. County Borough Boundary (England)

Co. Burgh Bdy. County Burgh Boundary (Scotland)

| | | | |
|---|---|---|---|
| B P B S | Boundary Post or Stone | P.C.B | Police Call Box |
| B.R. | Bridle Road | P | Pump |
| E.P | Electricity Pylon | S.P | Signal Post |
| F.B. | Foot Bridge | Sl. | Sluice |
| F.P. | Foot Path | Sp. | Spring |
| G.P | Guide Post or Board | T.C.B | Telephone Call Box |
| M.S | Mile Stone | Tr. | Trough |
| M.P M.R | Mooring Post or Ring | W | Well |

## Ordnance Survey Plan, Additional SIMs and Supply of Unpublished Survey Information 1:2,500 and 1:1,250

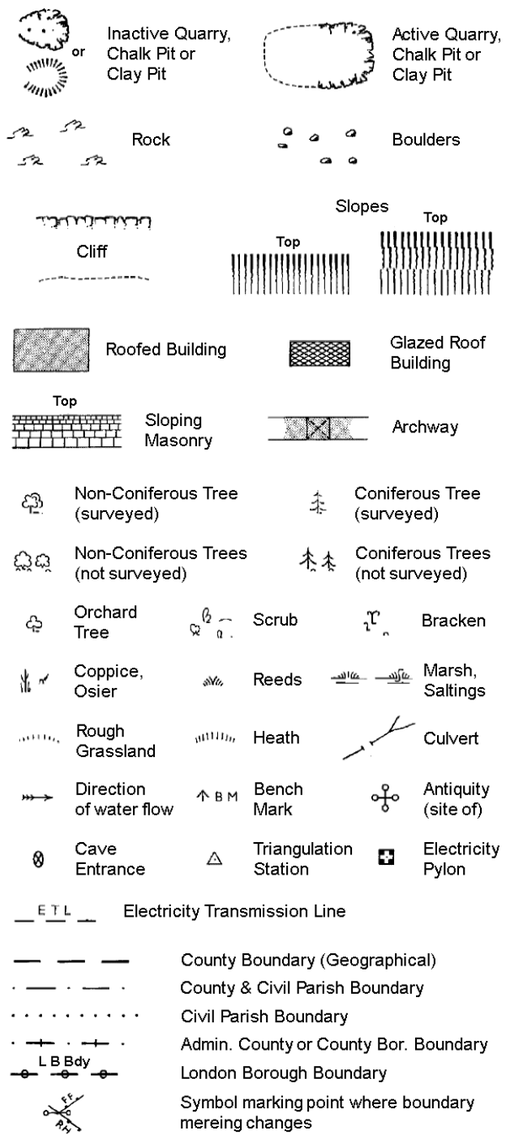


County Boundary (Geographical)

County & Civil Parish Boundary

Civil Parish Boundary

Admin. County or County Bor. Boundary

L B Bdy London Borough Boundary

Symbol marking point where boundary mereing changes

| | | | |
|---|---|---|---|
| BH | Beer House | P | Pillar, Pole or Post |
| BP, BS | Boundary Post or Stone | PO | Post Office |
| Cn, C | Capstan, Crane | PC | Public Convenience |
| Chy | Chimney | PH | Public House |
| D Fn | Drinking Fountain | Pp | Pump |
| El P | Electricity Pillar or Post | SB, S Br | Signal Box or Bridge |
| FAP | Fire Alarm Pillar | SP, SL | Signal Post or Light |
| FB | Foot Bridge | Spr | Spring |
| GP | Guide Post | Tk | Tank or Track |
| H | Hydrant or Hydraulic | TCB | Telephone Call Box |
| LC | Level Crossing | TCP | Telephone Call Post |
| MH | Manhole | Tr | Trough |
| MP | Mile Post or Mooring Post | Wr Pt, Wr T | Water Point, Water Tap |
| MS | Mile Stone | W | Well |
| NTL | Normal Tidal Limit | Wd Pp | Wind Pump |

## Large-Scale National Grid Data 1:2,500 and 1:1,250

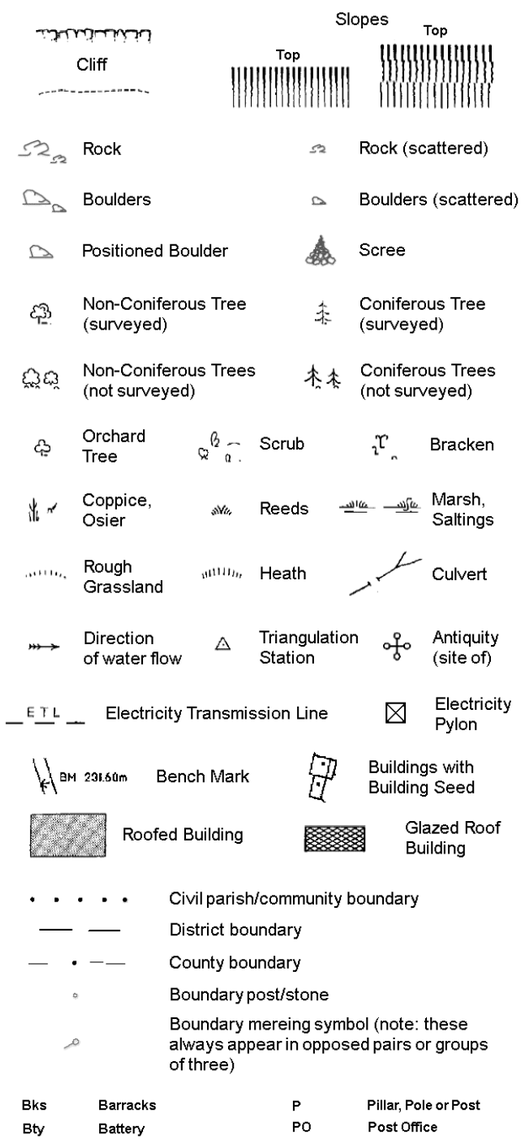


Civil parish/community boundary

District boundary

County boundary

Boundary post/stone

Boundary mereing symbol (note: these always appear in opposed pairs or groups of three)

| | | | |
|---|---|---|---|
| Bks | Barracks | P | Pillar, Pole or Post |
| Bty | Battery | PO | Post Office |
| Cemy | Cemetery | PC | Public Convenience |
| Chy | Chimney | Pp | Pump |
| Cis | Cistern | Ppg Sta | Pumping Station |
| Dismtd Rly | Dismantled Railway | PW | Place of Worship |
| El Gen Sta | Electricity Generating Station | Sewage Ppg Sta | Sewage Pumping Station |
| El P | Electricity Pole, Pillar | SB, S Br | Signal Box or Bridge |
| El Sub Sta | Electricity Sub Station | SP, SL | Signal Post or Light |
| FB | Filter Bed | Spr | Spring |
| Fn / D Fn | Fountain / Drinking Ftn. | Tk | Tank or Track |
| Gas Gov | Gas Valve Compound | Tr | Trough |
| GVC | Gas Governer | Wd Pp | Wind Pump |
| GP | Guide Post | Wr Pt, Wr T | Water Point, Water Tap |
| MH | Manhole | Wks | Works (building or area) |
| MP, MS | Mile Post or Mile Stone | W | Well |

Envirocheck®

LANDMARK INFORMATION GROUP®

## Historical Mapping & Photography included:

| Mapping Type | Scale | Date | Pg |
|---|---|---|---|
| Lincolnshire | 1:2,500 | 1887 | 2 |
| Lincolnshire | 1:2,500 | 1907 | 3 |
| Ordnance Survey Plan | 1:2,500 | 1966 - 1967 | 4 |
| Additional SIMs | 1:2,500 | 1982 | 5 |
| Large-Scale National Grid Data | 1:2,500 | 1994 | 6 |

## Historical Map - Segment A15

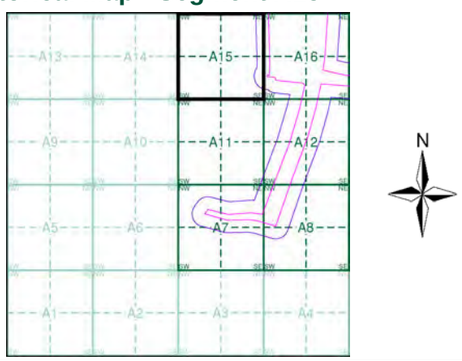


## Order Details

| | |
|---|---|
| Order Number: | 269869084_1_1 |
| Customer Ref: | MAN25291 |
| National Grid Reference: | 485470, 408710 |
| Slice: | A |
| Site Area (Ha): | 598.7 |
| Search Buffer (m): | 100 |

## Site Details

Site at 487768,412414


Landmark INFORMATION GROUP

Tel: 0844 844 9952
Fax: 0844 844 9951
Web: [redacted]

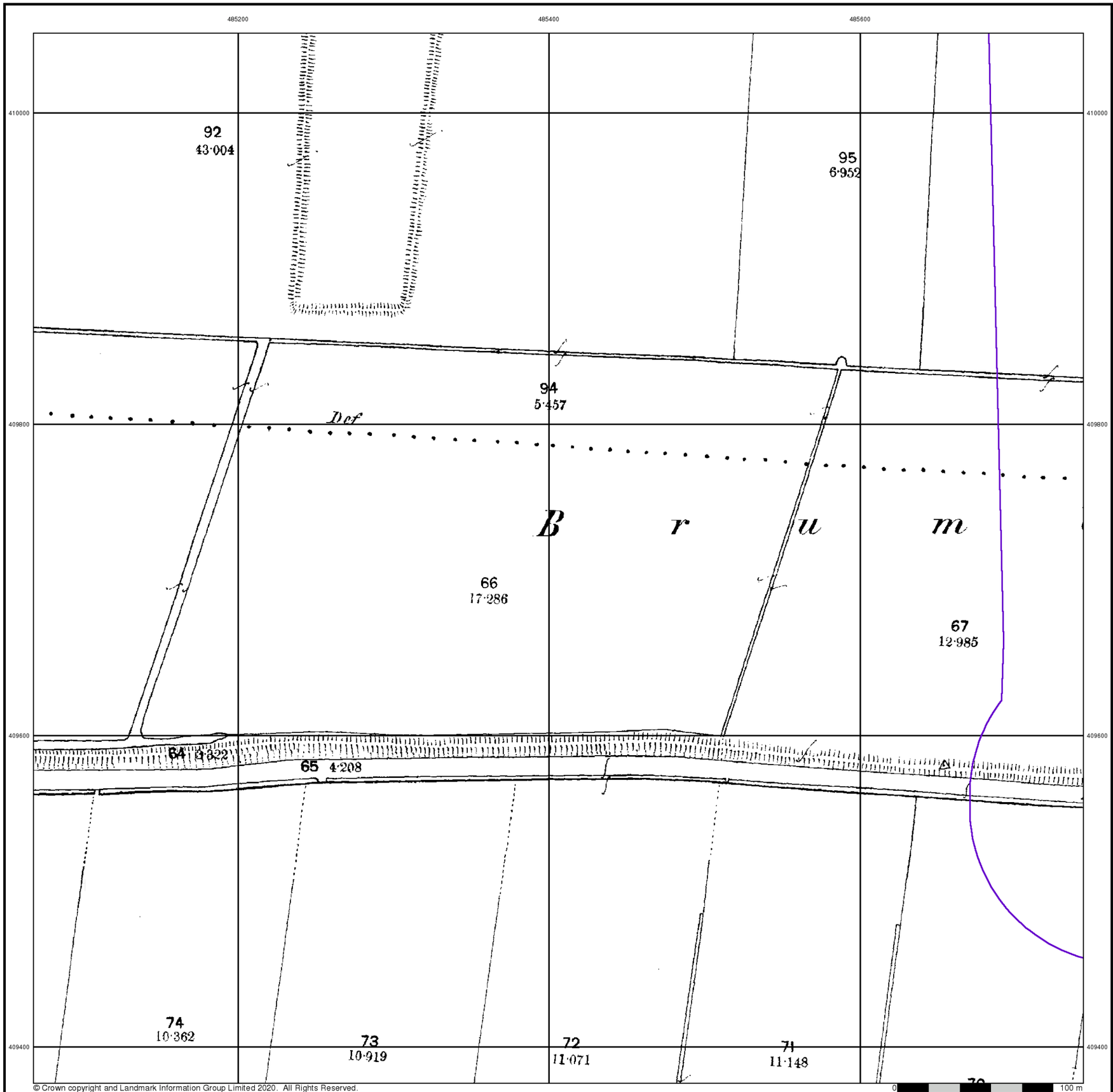


© Crown copyright and Landmark Information Group Limited 2020. All Rights Reserved.

Envirocheck®

LANDMARK INFORMATION GROUP®

## Lincolnshire

## Published 1887

## Source map scale - 1:2,500

The historical maps shown were reproduced from maps predominantly held at the scale adopted for England, Wales and Scotland in the 1840`s. In 1854 the 1:2,500 scale was adopted for mapping urban areas and by 1896 it covered the whole of what were considered to be the cul ivated parts of Great Britain. The published date given below is often some years later than the surveyed date. Before 1938, all OS maps were based on the Cassini Projection, wi h independent surveys of a single county or group of counties, giving rise to significant inaccuracies in outlying areas.

## Map Name(s) and Date(s)

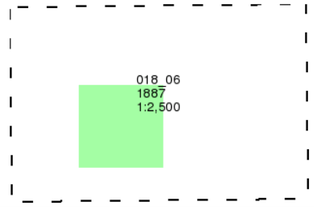


## Historical Map - Segment A15

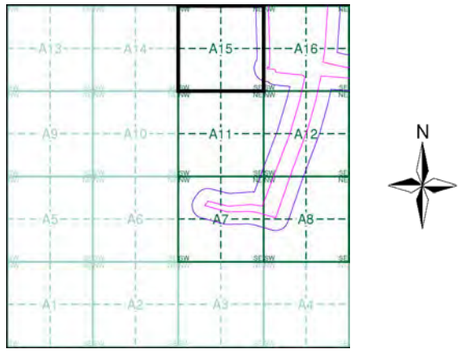


## Order Details

| | |
|---|---|
| Order Number: | 269869084_1_1 |
| Customer Ref: | MAN25291 |
| National Grid Reference: | 485470, 408710 |
| Slice: | A |
| Site Area (Ha): | 598.7 |
| Search Buffer (m): | 100 |

## Site Details

Site at 487768,412414

Landmark INFORMATION GROUP

Tel: 0844 844 9952
Fax: 0844 844 9951
Web: [redacted]

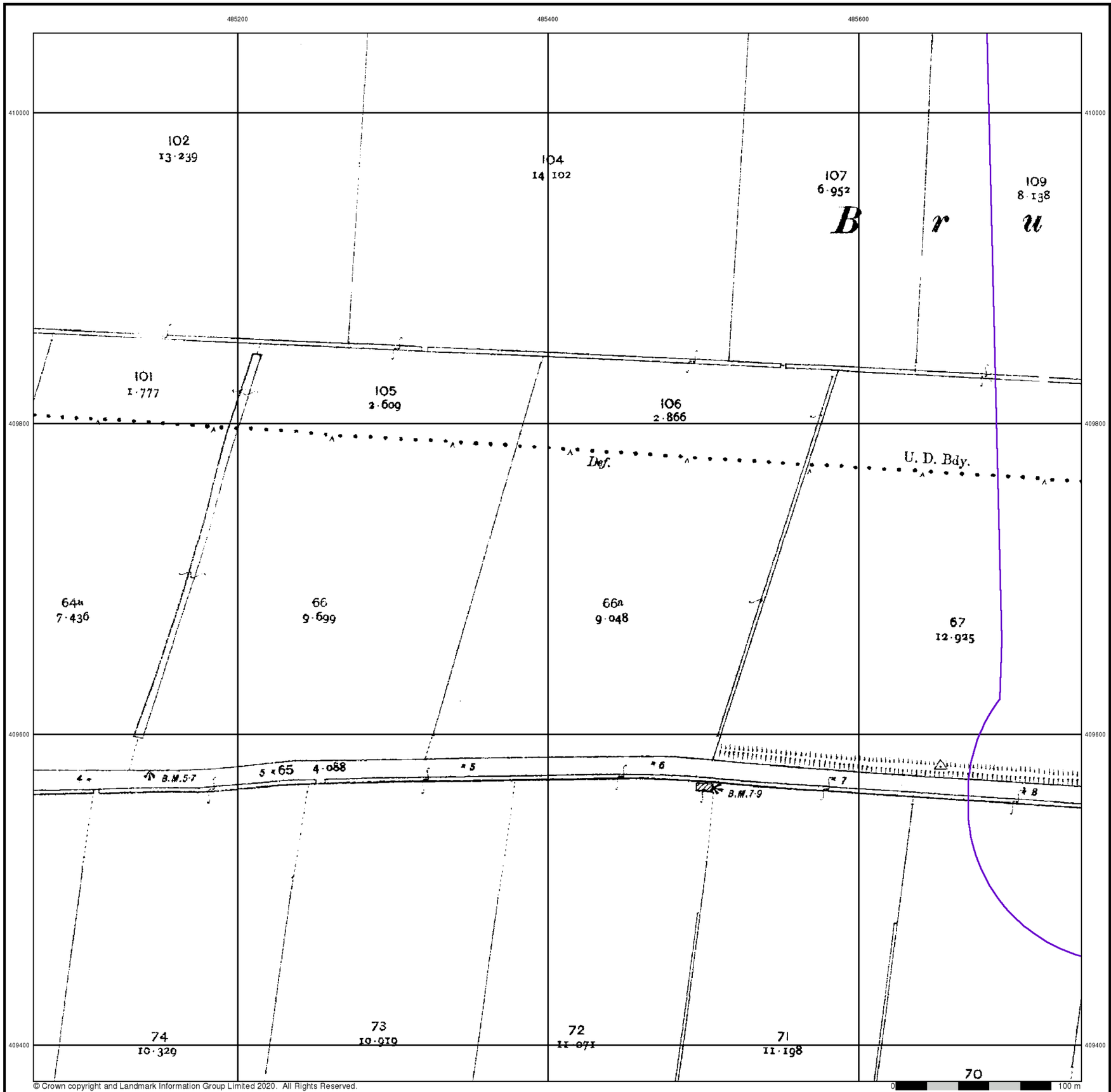

© Crown copyright and Landmark Information Group Limited 2020. All Rights Reserved.

Envirocheck®
LANDMARK INFORMATION GROUP®

## Lincolnshire

## Published 1907

## Source map scale - 1:2,500

The historical maps shown were reproduced from maps predominantly held at the scale adopted for England, Wales and Scotland in the 1840`s. In 1854 the 1:2,500 scale was adopted for mapping urban areas and by 1896 it covered the whole of what were considered to be the cul ivated parts of Great Britain. The published date given below is often some years later than the surveyed date. Before 1938, all OS maps were based on the Cassini Projection, wi h independent surveys of a single county or group of counties, giving rise to significant inaccuracies in outlying areas.

## Map Name(s) and Date(s)

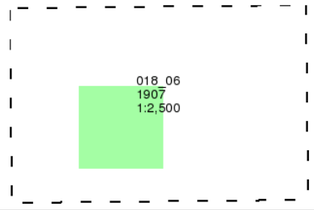


## Historical Map - Segment A15

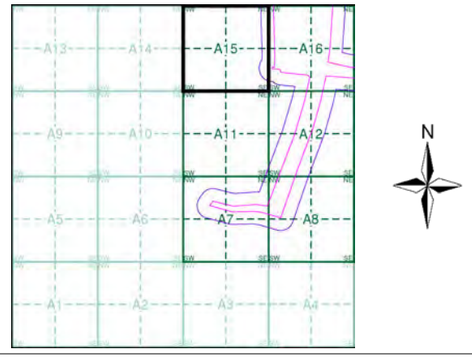


## Order Details

| | |
|---|---|
| Order Number: | 269869084_1_1 |
| Customer Ref: | MAN25291 |
| National Grid Reference: | 485470, 408710 |
| Slice: | A |
| Site Area (Ha): | 598.7 |
| Search Buffer (m): | 100 |

## Site Details

Site at 487768,412414

Landmark INFORMATION GROUP
Tel: 0844 844 9952
Fax: 0844 844 9951
Web: [redacted]

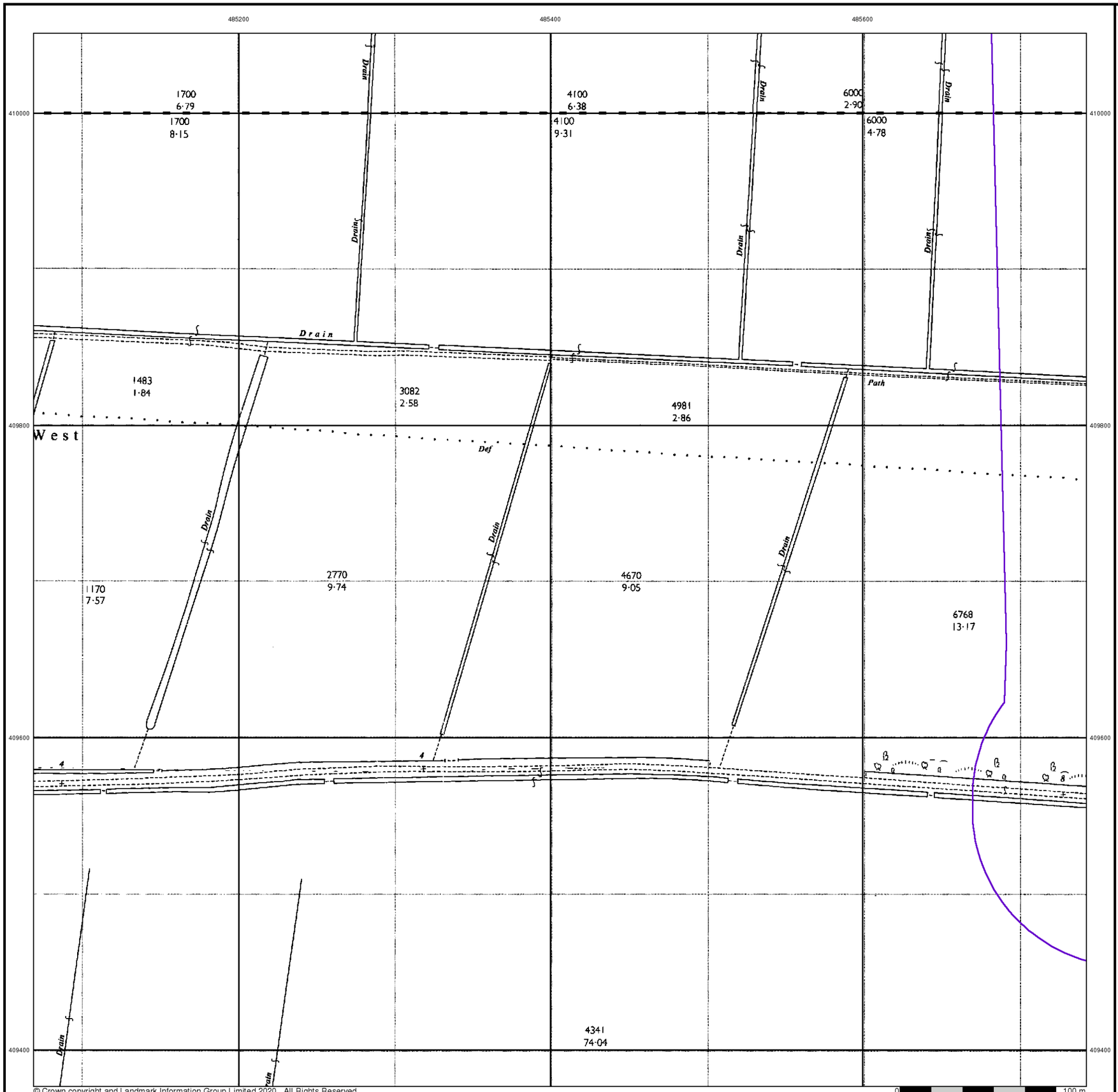


Envirocheck®

LANDMARK INFORMATION GROUP®

## Ordnance Survey Plan

### Published 1966 - 1967

### Source map scale - 1:2,500

The historical maps shown were reproduced from maps predominantly held at the scale adopted for England, Wales and Scotland in the 1840`s. In 1854 the 1:2,500 scale was adopted for mapping urban areas and by 1896 it covered the whole of what were considered to be the cul ivated parts of Great Britain. The published date given below is often some years later than the surveyed date. Before 1938, all OS maps were based on the Cassini Projection, wi h independent surveys of a single county or group of counties, giving rise to significant inaccuracies in outlying areas.

## Map Name(s) and Date(s)

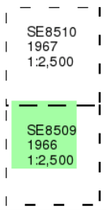


## Historical Map - Segment A15

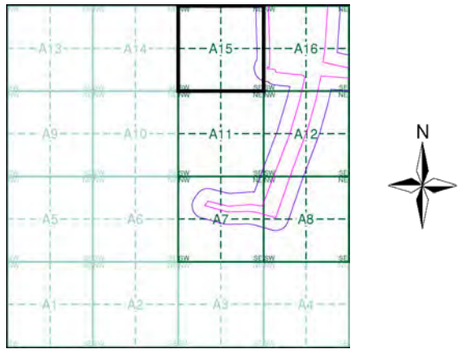


## Order Details

| | |
|---|---|
| Order Number: | 269869084_1_1 |
| Customer Ref: | MAN25291 |
| National Grid Reference: | 485470, 408710 |
| Slice: | A |
| Site Area (Ha): | 598.7 |
| Search Buffer (m): | 100 |

## Site Details

Site at 487768,412414

Landmark INFORMATION GROUP
Tel: 0844 844 9952
Fax: 0844 844 9951
Web: [redacted]

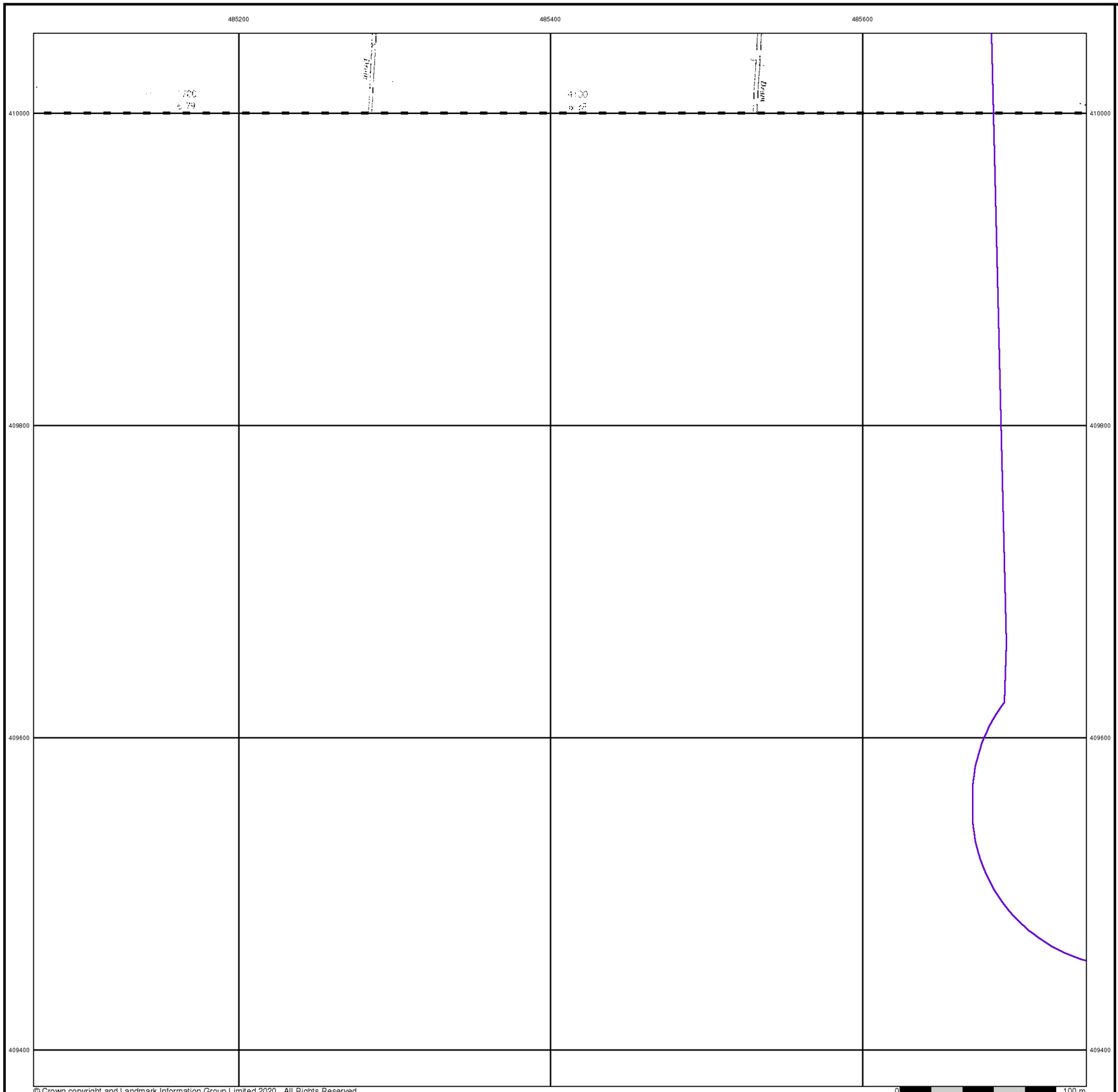


Envirocheck®
LANDMARK INFORMATION GROUP®

## Additional SIMs

**Published 1982**

**Source map scale - 1:2,500**

The SIM cards (Ordnance Survey's `Survey of Information on Microfilm') are further, minor editions of mapping which were produced and published in between the main editions as an area was updated. They date from 1947 to 1994, and contain detailed information on buildings, roads and land-use. These maps were produced at both 1:2,500 and 1:1,250 scales.

## Map Name(s) and Date(s)

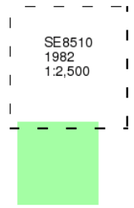


## Historical Map - Segment A15

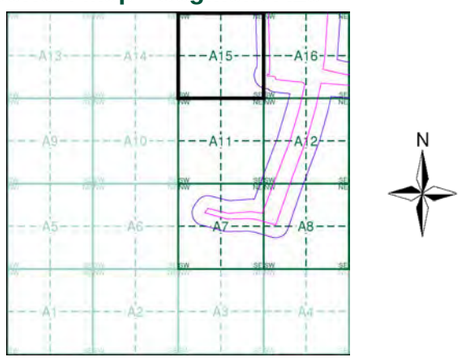


## Order Details

| | |
|---|---|
| Order Number: | 269869084_1_1 |
| Customer Ref: | MAN25291 |
| National Grid Reference: | 485470, 408710 |
| Slice: | A |
| Site Area (Ha): | 598.7 |
| Search Buffer (m): | 100 |

## Site Details

Site at 487768,412414

Landmark® INFORMATION GROUP
Tel: 0844 844 9952
Fax: 0844 844 9951
Web: [redacted]

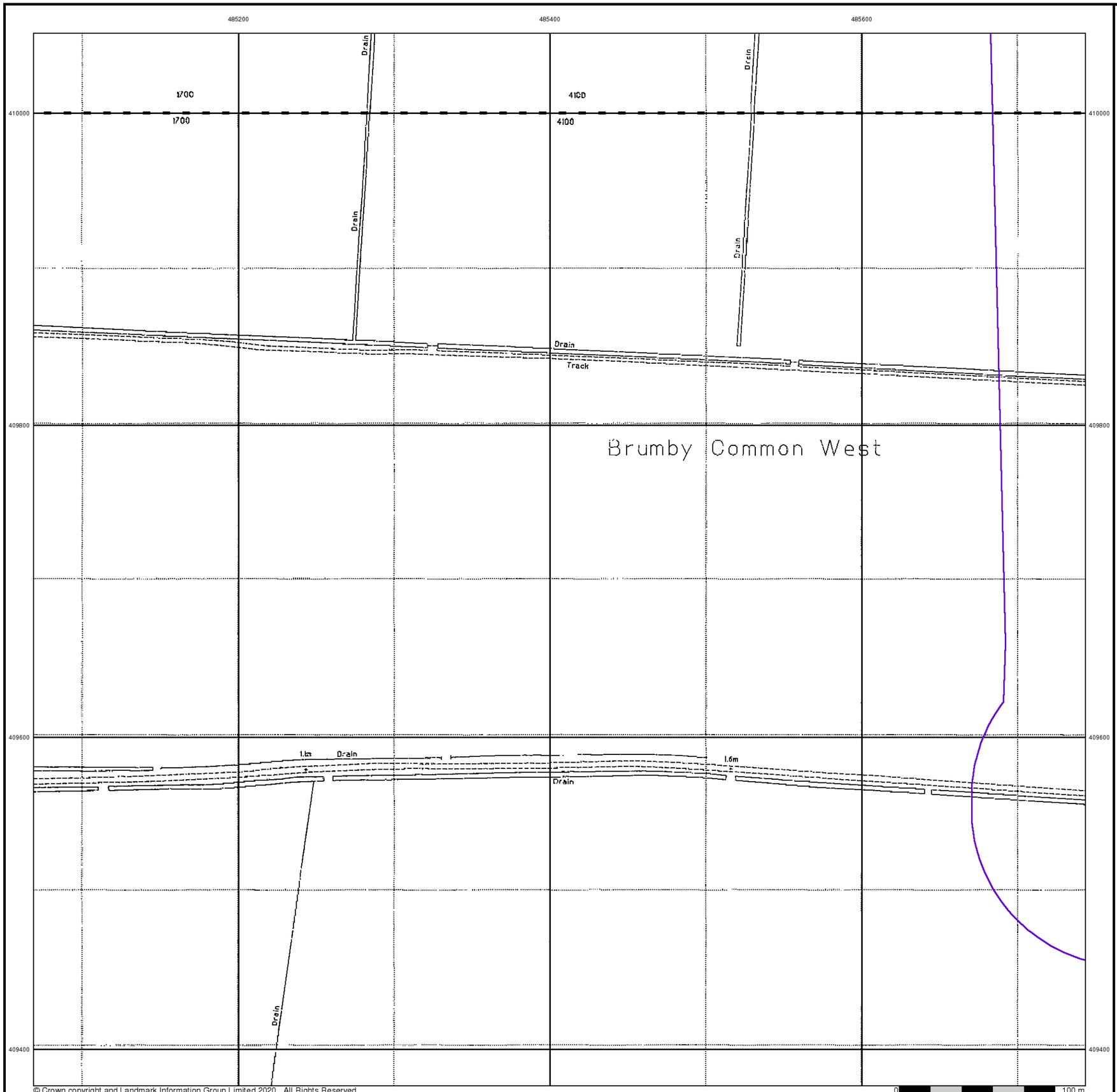


© Crown copyright and Landmark Information Group Limited 2020. All Rights Reserved.

Envirocheck®
LANDMARK INFORMATION GROUP®

## Large-Scale National Grid Data

**Published 1994**

**Source map scale - 1:2,500**

'Large Scale Na ional Grid Data' superseded S M cards (Ordnance Survey's 'Survey of Information on Microfilm') in 1992, and continued to be produced until 1999. These maps were the fore-runners of digital mapping and so provide detailed information on houses and roads, but tend to show less topographic features such as vegetation. These maps were produced at both 1:2,500 and 1:1,250 scales.

## Map Name(s) and Date(s)

SE8510
1994
1:2,500

SE8509
1994
1:2,500

## Historical Map - Segment A15

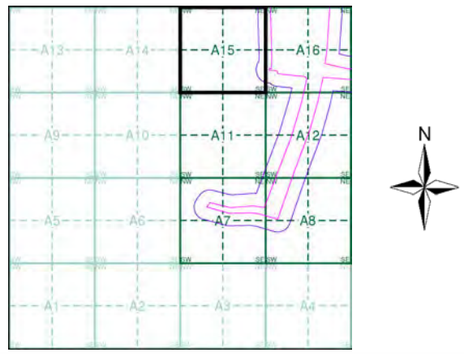


## Order Details

| | |
|---|---|
| Order Number: | 269869084_1_1 |
| Customer Ref: | MAN25291 |
| National Grid Reference: | 485470, 408710 |
| Slice: | A |
| Site Area (Ha): | 598.7 |
| Search Buffer (m): | 100 |

## Site Details

Site at 487768,412414

Landmark INFORMATION GROUP
Tel: 0844 844 9952
Fax: 0844 844 9951
Web: [redacted]

# Historical Mapping Legends

## Ordnance Survey County Series and Ordnance Survey Plan 1:2,500

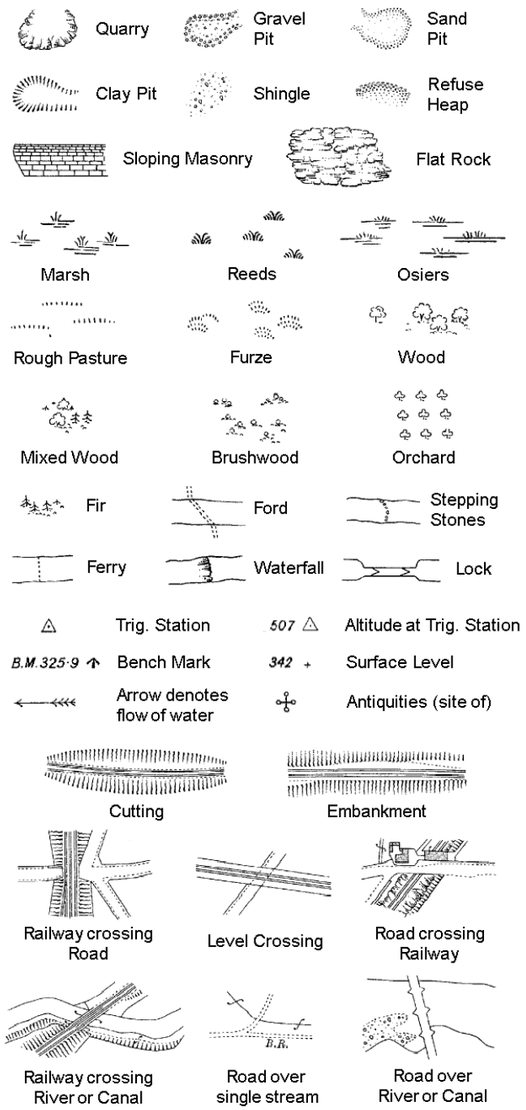


County Boundary (Geographical)
County & Civil Parish Boundary
Administrative County & Civil Parish Boundary
Co. Boro. Bdy. County Borough Boundary (England)
Co. Burgh Bdy. County Burgh Boundary (Scotland)

| | | | |
|---|---|---|---|
| B P B S | Boundary Post or Stone | P.C.B | Police Call Box |
| B.R. | Bridle Road | P | Pump |
| E.P | Electricity Pylon | S.P | Signal Post |
| F.B. | Foot Bridge | Sl. | Sluice |
| F.P. | Foot Path | Sp. | Spring |
| G.P | Guide Post or Board | T.C.B | Telephone Call Box |
| M.S | Mile Stone | Tr. | Trough |
| M.P M.R | Mooring Post or Ring | W | Well |

## Ordnance Survey Plan, Additional SIMs and Supply of Unpublished Survey Information 1:2,500 and 1:1,250

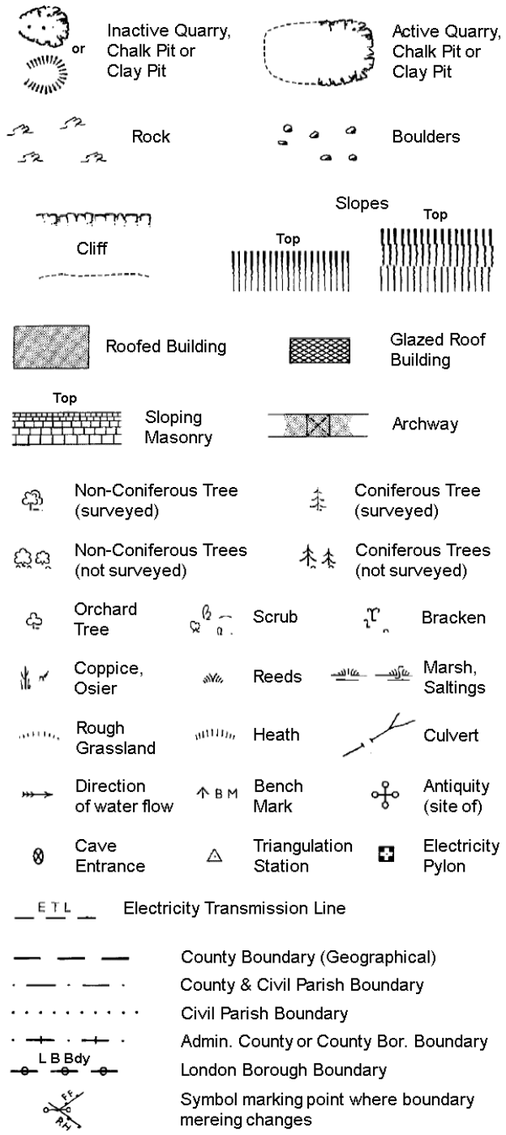


County Boundary (Geographical)
County & Civil Parish Boundary
Civil Parish Boundary
Admin. County or County Bor. Boundary
L B Bdy London Borough Boundary
Symbol marking point where boundary mereing changes

| | | | |
|---|---|---|---|
| BH | Beer House | P | Pillar, Pole or Post |
| BP, BS | Boundary Post or Stone | PO | Post Office |
| Cn, C | Capstan, Crane | PC | Public Convenience |
| Chy | Chimney | PH | Public House |
| D Fn | Drinking Fountain | Pp | Pump |
| El P | Electricity Pillar or Post | SB, S Br | Signal Box or Bridge |
| FAP | Fire Alarm Pillar | SP, SL | Signal Post or Light |
| FB | Foot Bridge | Spr | Spring |
| GP | Guide Post | Tk | Tank or Track |
| H | Hydrant or Hydraulic | TCB | Telephone Call Box |
| LC | Level Crossing | TCP | Telephone Call Post |
| MH | Manhole | Tr | Trough |
| MP | Mile Post or Mooring Post | Wr Pt, Wr T | Water Point, Water Tap |
| MS | Mile Stone | W | Well |
| NTL | Normal Tidal Limit | Wd Pp | Wind Pump |

## Large-Scale National Grid Data 1:2,500 and 1:1,250

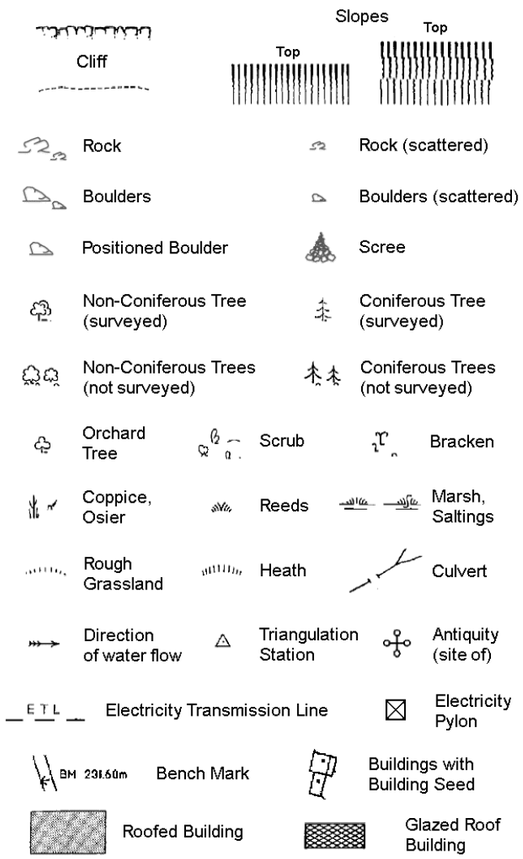


Civil parish/community boundary
District boundary
County boundary
Boundary post/stone
Boundary mereing symbol (note: these always appear in opposed pairs or groups of three)

| | | | |
|---|---|---|---|
| Bks | Barracks | P | Pillar, Pole or Post |
| Bty | Battery | PO | Post Office |
| Cemy | Cemetery | PC | Public Convenience |
| Chy | Chimney | Pp | Pump |
| Cis | Cistern | Ppg Sta | Pumping Station |
| Dismtd Rly | Dismantled Railway | PW | Place of Worship |
| El Gen Sta | Electricity Generating Station | Sewage Ppg Sta | Sewage Pumping Station |
| El P | Electricity Pole, Pillar | SB, S Br | Signal Box or Bridge |
| El Sub Sta | Electricity Sub Station | SP, SL | Signal Post or Light |
| FB | Filter Bed | Spr | Spring |
| Fn / D Fn | Fountain / Drinking Ftn. | Tk | Tank or Track |
| Gas Gov | Gas Valve Compound | Tr | Trough |
| GVC | Gas Governer | Wd Pp | Wind Pump |
| GP | Guide Post | Wr Pt, Wr T | Water Point, Water Tap |
| MH | Manhole | Wks | Works (building or area) |
| MP, MS | Mile Post or Mile Stone | W | Well |

Envirocheck®
LANDMARK INFORMATION GROUP®

## Historical Mapping & Photography included:

| Mapping Type | Scale | Date | Pg |
|---|---|---|---|
| Lincolnshire | 1:2,500 | 1887 | 2 |
| Lincolnshire | 1:2,500 | 1907 | 3 |
| Ordnance Survey Plan | 1:2,500 | 1966 - 1968 | 4 |
| Additional SIMs | 1:2,500 | 1967 - 1982 | 5 |
| Additional SIMs | 1:2,500 | 1979 | 6 |
| Additional SIMs | 1:2,500 | 1990 | 7 |
| Large-Scale National Grid Data | 1:2,500 | 1994 | 8 |
| Large-Scale National Grid Data | 1:1,250 | 1994 | 9 |

## Historical Map - Segment A16

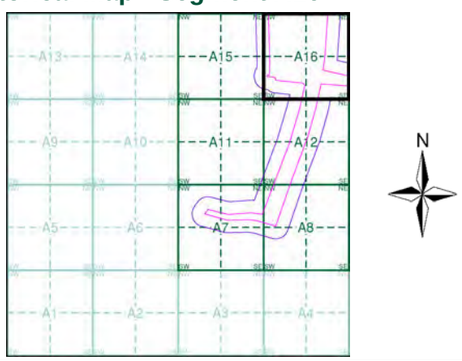


## Order Details

| | |
|---|---|
| Order Number: | 269869084_1_1 |
| Customer Ref: | MAN25291 |
| National Grid Reference: | 485470, 408710 |
| Slice: | A |
| Site Area (Ha): | 598.7 |
| Search Buffer (m): | 100 |

## Site Details

Site at 487768,412414


Landmark INFORMATION GROUP
Tel: 0844 844 9952
Fax: 0844 844 9951
Web: [redacted]

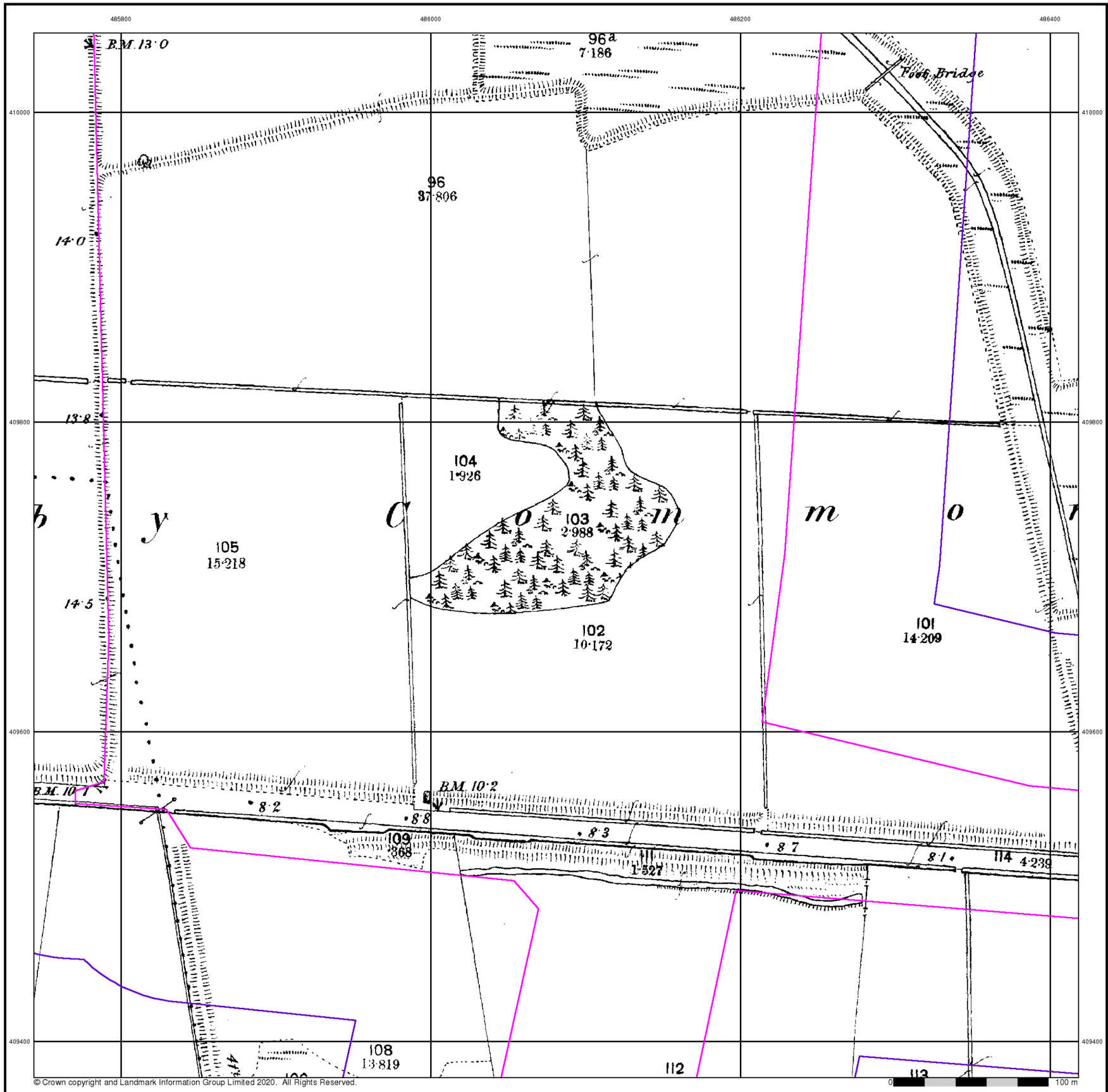


© Crown copyright and Landmark Information Group Limited 2020. All Rights Reserved.

Envirocheck®

LANDMARK INFORMATION GROUP®

## Lincolnshire

## Published 1887

## Source map scale - 1:2,500

The historical maps shown were reproduced from maps predominantly held at the scale adopted for England, Wales and Scotland in the 1840`s. In 1854 the 1:2,500 scale was adopted for mapping urban areas and by 1896 it covered the whole of what were considered to be the cul ivated parts of Great Britain. The published date given below is often some years later than the surveyed date. Before 1938, all OS maps were based on the Cassini Projection, wi h independent surveys of a single county or group of counties, giving rise to significant inaccuracies in outlying areas.

## Map Name(s) and Date(s)

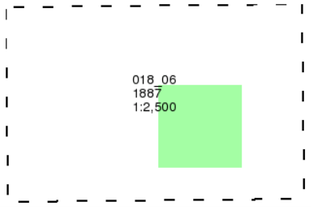


## Historical Map - Segment A16

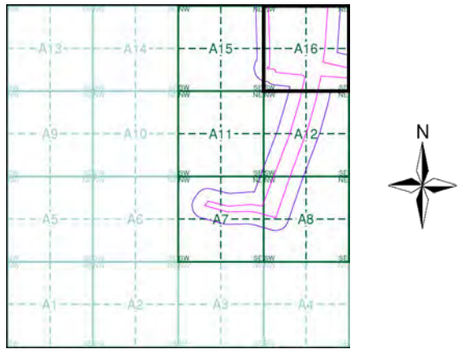


## Order Details

| | |
|---|---|
| Order Number: | 269869084_1_1 |
| Customer Ref: | MAN25291 |
| National Grid Reference: | 485470, 408710 |
| Slice: | A |
| Site Area (Ha): | 598.7 |
| Search Buffer (m): | 100 |

## Site Details

Site at 487768,412414

Landmark INFORMATION GROUP

Tel: 0844 844 9952
Fax: 0844 844 9951
Web: [redacted]

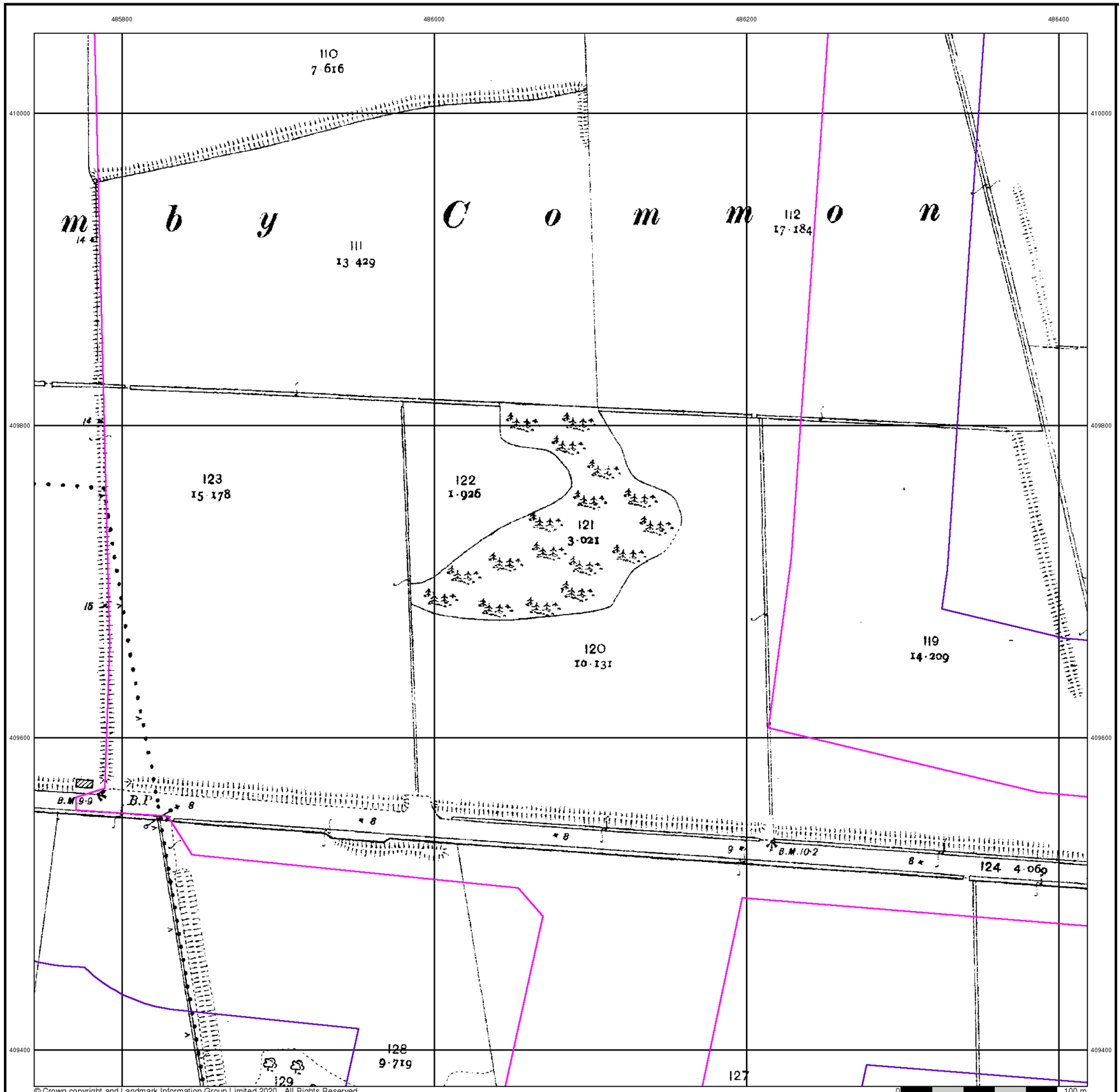


© Crown copyright and Landmark Information Group Limited 2020. All Rights Reserved.

Envirocheck®

LANDMARK INFORMATION GROUP®

## Lincolnshire

## Published 1907

## Source map scale - 1:2,500

The historical maps shown were reproduced from maps predominantly held at the scale adopted for England, Wales and Scotland in the 1840`s. In 1854 the 1:2,500 scale was adopted for mapping urban areas and by 1896 it covered the whole of what were considered to be the cul ivated parts of Great Britain. The published date given below is often some years later than the surveyed date. Before 1938, all OS maps were based on the Cassini Projection, wi h independent surveys of a single county or group of counties, giving rise to significant inaccuracies in outlying areas.

### Map Name(s) and Date(s)

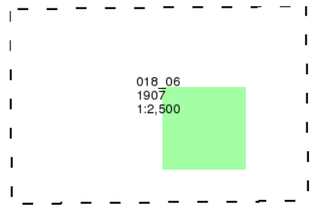


### Historical Map - Segment A16

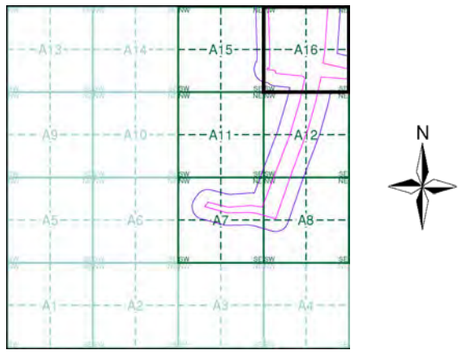


### Order Details

| | |
|---|---|
| Order Number: | 269869084_1_1 |
| Customer Ref: | MAN25291 |
| National Grid Reference: | 485470, 408710 |
| Slice: | A |
| Site Area (Ha): | 598.7 |
| Search Buffer (m): | 100 |

### Site Details

Site at 487768,412414

Landmark INFORMATION GROUP
Tel: 0844 844 9952
Fax: 0844 844 9951
Web: [redacted]

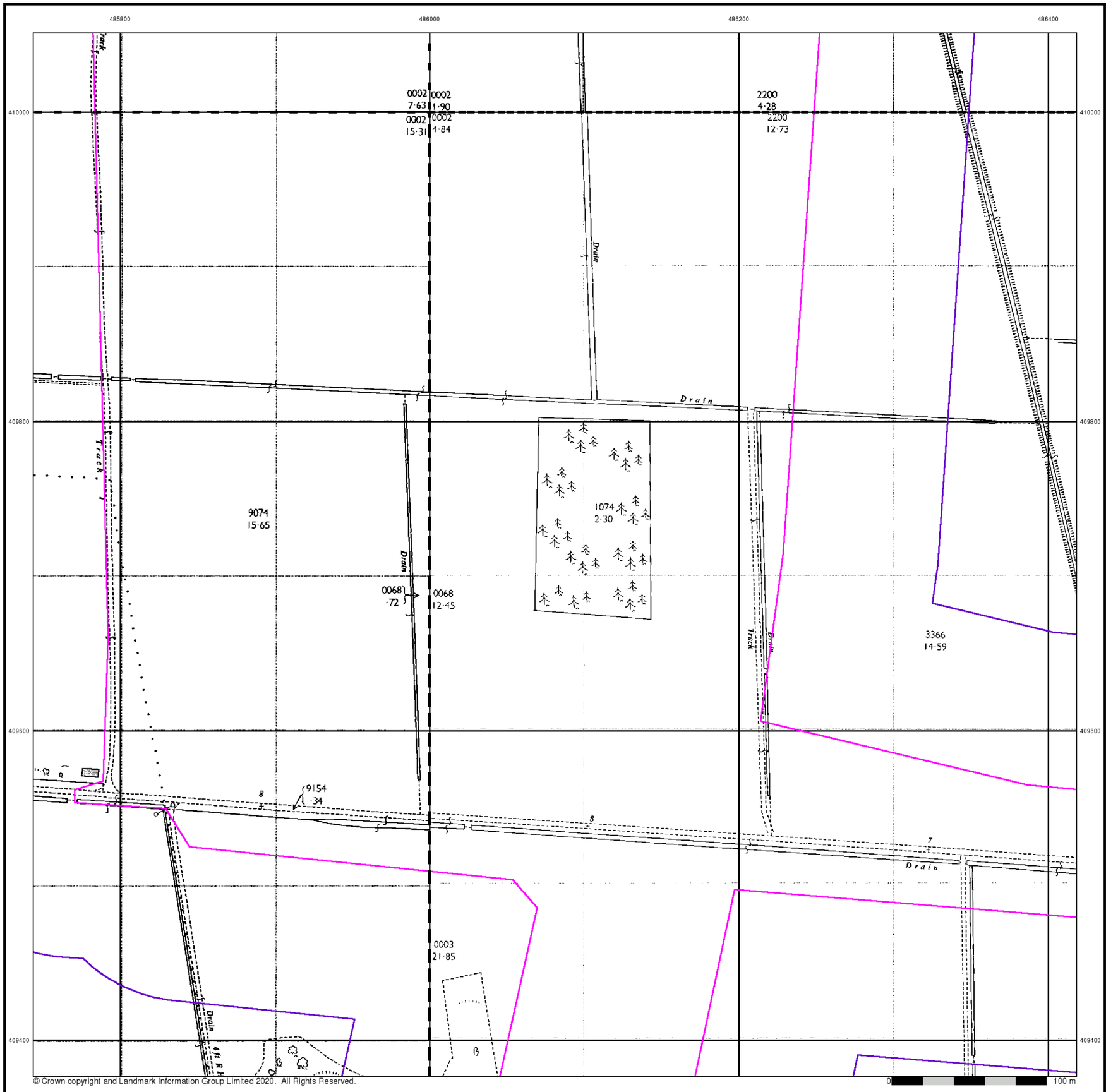

© Crown copyright and Landmark Information Group Limited 2020. All Rights Reserved.

Envirocheck®
LANDMARK INFORMATION GROUP®

## Ordnance Survey Plan

### Published 1966 - 1968

### Source map scale - 1:2,500

The historical maps shown were reproduced from maps predominantly held at the scale adopted for England, Wales and Scotland in the 1840`s. In 1854 the 1:2,500 scale was adopted for mapping urban areas and by 1896 it covered the whole of what were considered to be the cul ivated parts of Great Britain. The published date given below is often some years later than the surveyed date. Before 1938, all OS maps were based on the Cassini Projection, wi h independent surveys of a single county or group of counties, giving rise to significant inaccuracies in outlying areas.

## Map Name(s) and Date(s)

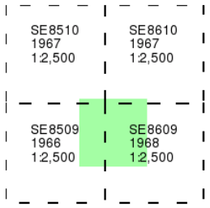


## Historical Map - Segment A16

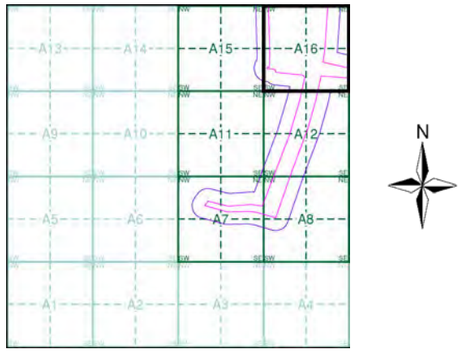


## Order Details

| | |
|---|---|
| Order Number: | 269869084_1_1 |
| Customer Ref: | MAN25291 |
| National Grid Reference: | 485470, 408710 |
| Slice: | A |
| Site Area (Ha): | 598.7 |
| Search Buffer (m): | 100 |

## Site Details

Site at 487768,412414

Landmark INFORMATION GROUP
Tel: 0844 844 9952
Fax: 0844 844 9951
Web: [redacted]

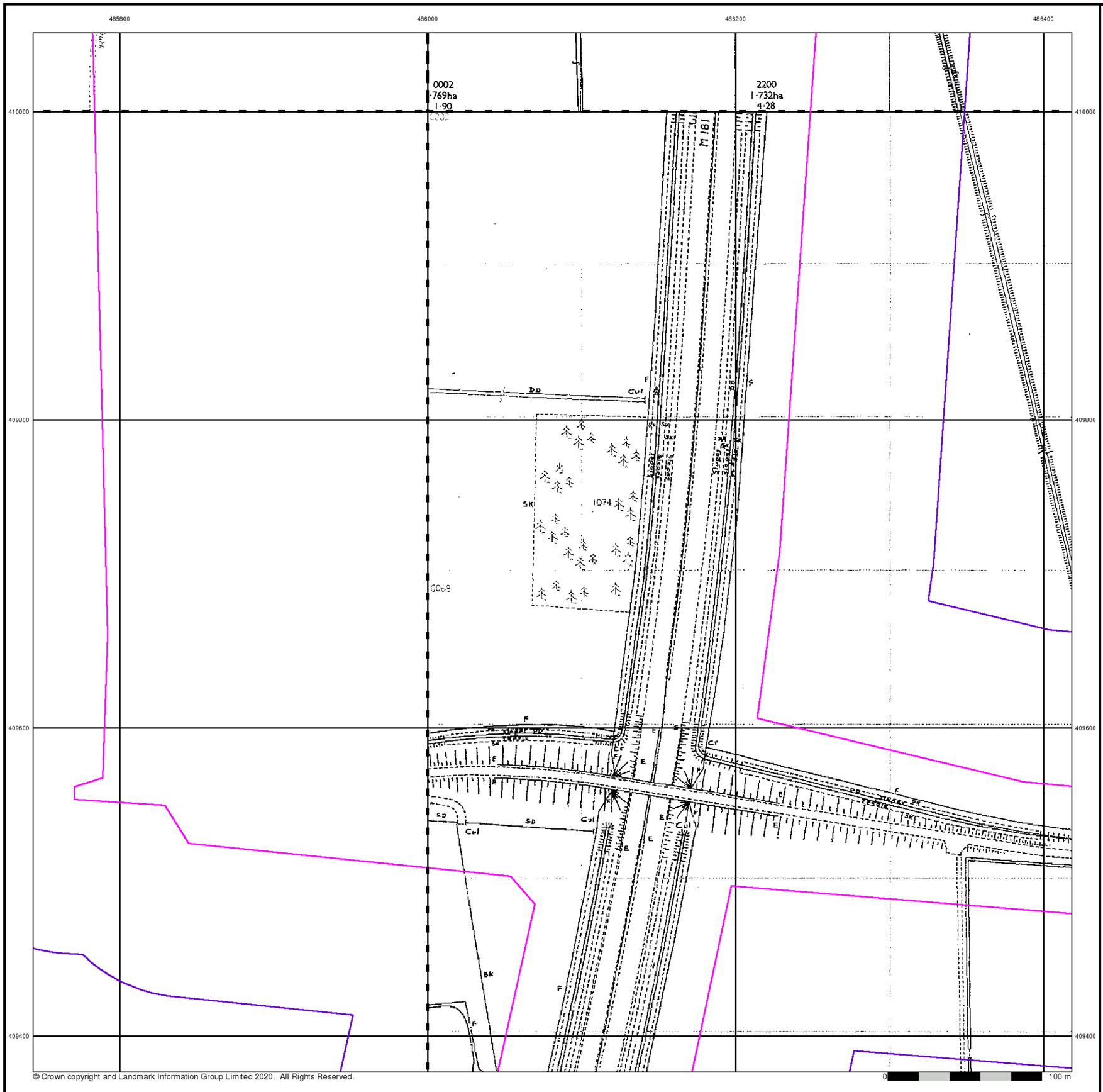


© Crown copyright and Landmark Information Group Limited 2020. All Rights Reserved.

Envirocheck®
LANDMARK INFORMATION GROUP®

## Additional SIMs

**Published 1967 - 1982**

**Source map scale - 1:2,500**

The SIM cards (Ordnance Survey's `Survey of Information on Microfilm') are further, minor editions of mapping which were produced and published in between the main editions as an area was updated. They date from 1947 to 1994, and contain detailed information on buildings, roads and land-use. These maps were produced at both 1:2,500 and 1:1,250 scales.

## Map Name(s) and Date(s)

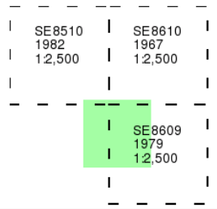


## Historical Map - Segment A16

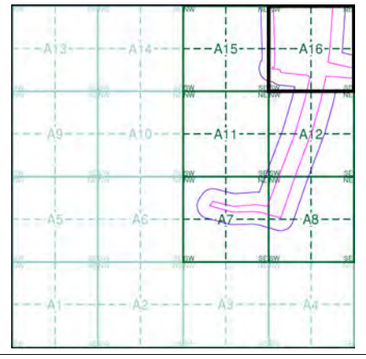


## Order Details

| | |
|---|---|
| Order Number: | 269869084_1_1 |
| Customer Ref: | MAN25291 |
| National Grid Reference: | 485470, 408710 |
| Slice: | A |
| Site Area (Ha): | 598.7 |
| Search Buffer (m): | 100 |

## Site Details

Site at 487768,412414

Landmark INFORMATION GROUP
Tel: 0844 844 9952
Fax: 0844 844 9951
Web:

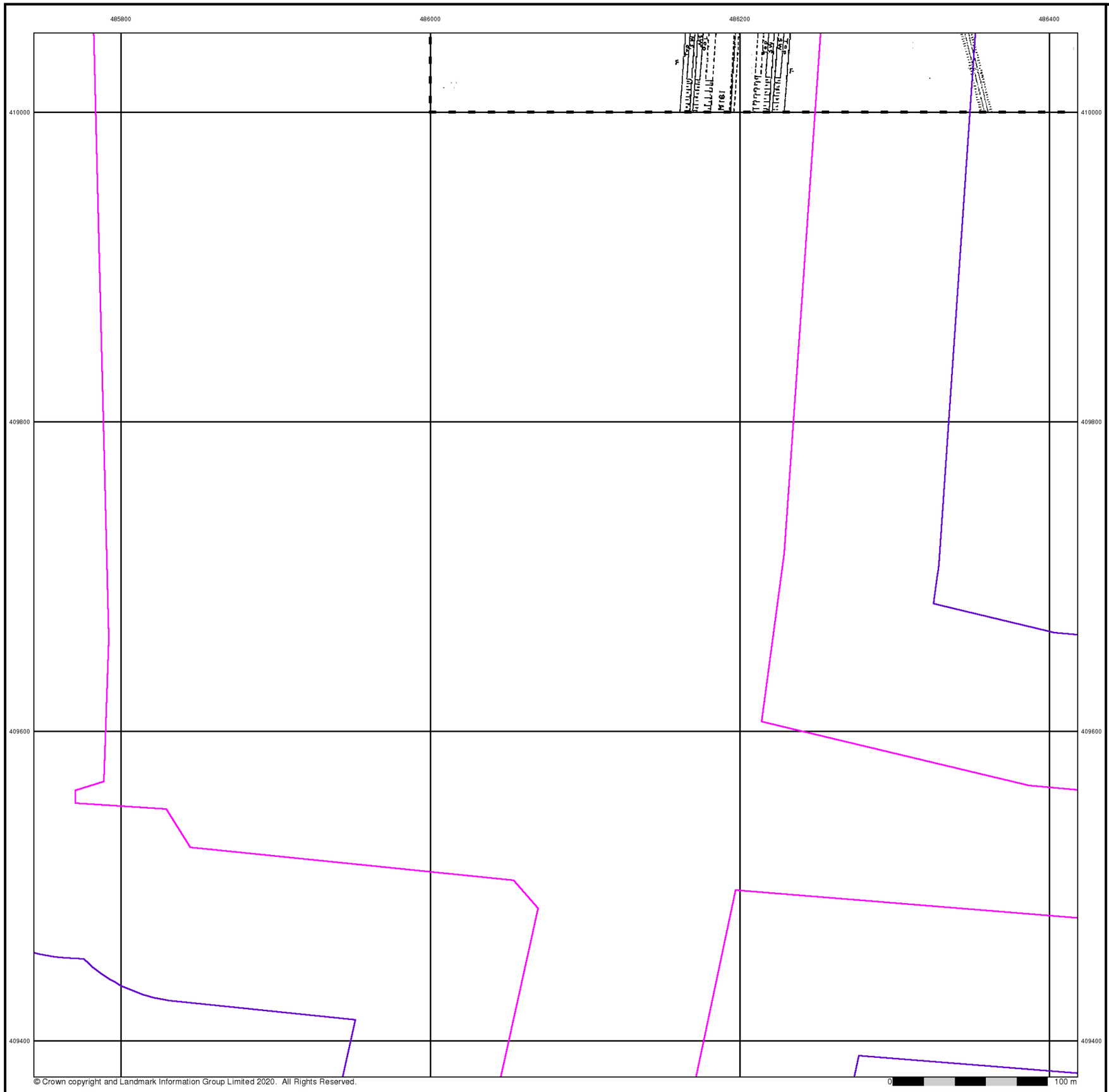


© Crown copyright and Landmark Information Group Limited 2020. All Rights Reserved.

Envirocheck®
LANDMARK INFORMATION GROUP®

## Additional SIMs

**Published 1979**

**Source map scale - 1:2,500**

The SIM cards (Ordnance Survey's `Survey of Information on Microfilm') are further, minor editions of mapping which were produced and published in between the main editions as an area was updated. They date from 1947 to 1994, and contain detailed information on buildings, roads and land-use. These maps were produced at both 1:2,500 and 1:1,250 scales.

## Map Name(s) and Date(s)

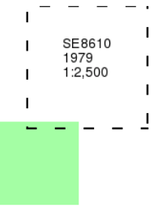


## Historical Map - Segment A16

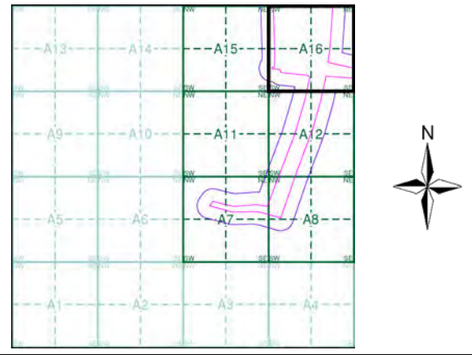


## Order Details

| | |
|---|---|
| Order Number: | 269869084_1_1 |
| Customer Ref: | MAN25291 |
| National Grid Reference: | 485470, 408710 |
| Slice: | A |
| Site Area (Ha): | 598.7 |
| Search Buffer (m): | 100 |

## Site Details

Site at 487768,412414

Landmark INFORMATION GROUP
Tel: 0844 844 9952
Fax: 0844 844 9951
Web: [redacted]

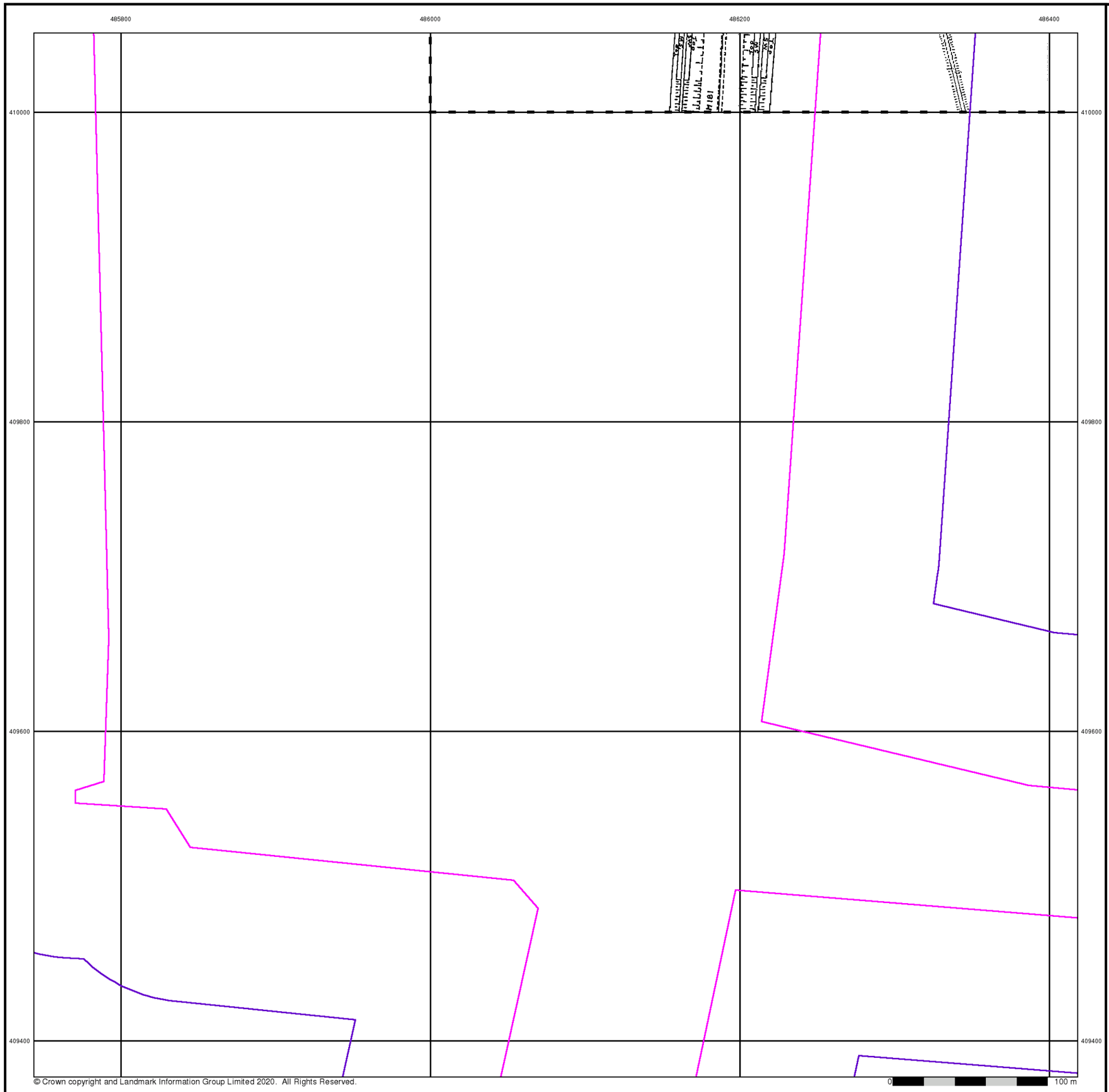


Envirocheck®
LANDMARK INFORMATION GROUP®

## Additional SIMs

**Published 1990**

**Source map scale - 1:2,500**

The SIM cards (Ordnance Survey's `Survey of Information on Microfilm') are further, minor editions of mapping which were produced and published in between the main editions as an area was updated. They date from 1947 to 1994, and contain detailed information on buildings, roads and land-use. These maps were produced at both 1:2,500 and 1:1,250 scales.

## Map Name(s) and Date(s)

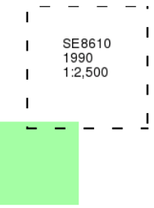


## Historical Map - Segment A16

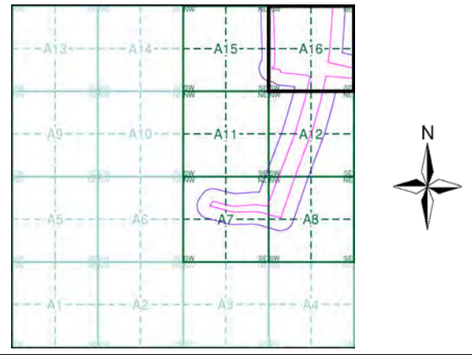


## Order Details

| | |
|---|---|
| Order Number: | 269869084_1_1 |
| Customer Ref: | MAN25291 |
| National Grid Reference: | 485470, 408710 |
| Slice: | A |
| Site Area (Ha): | 598.7 |
| Search Buffer (m): | 100 |

## Site Details

Site at 487768,412414

Landmark INFORMATION GROUP
Tel: 0844 844 9952
Fax: 0844 844 9951
Web: [redacted]

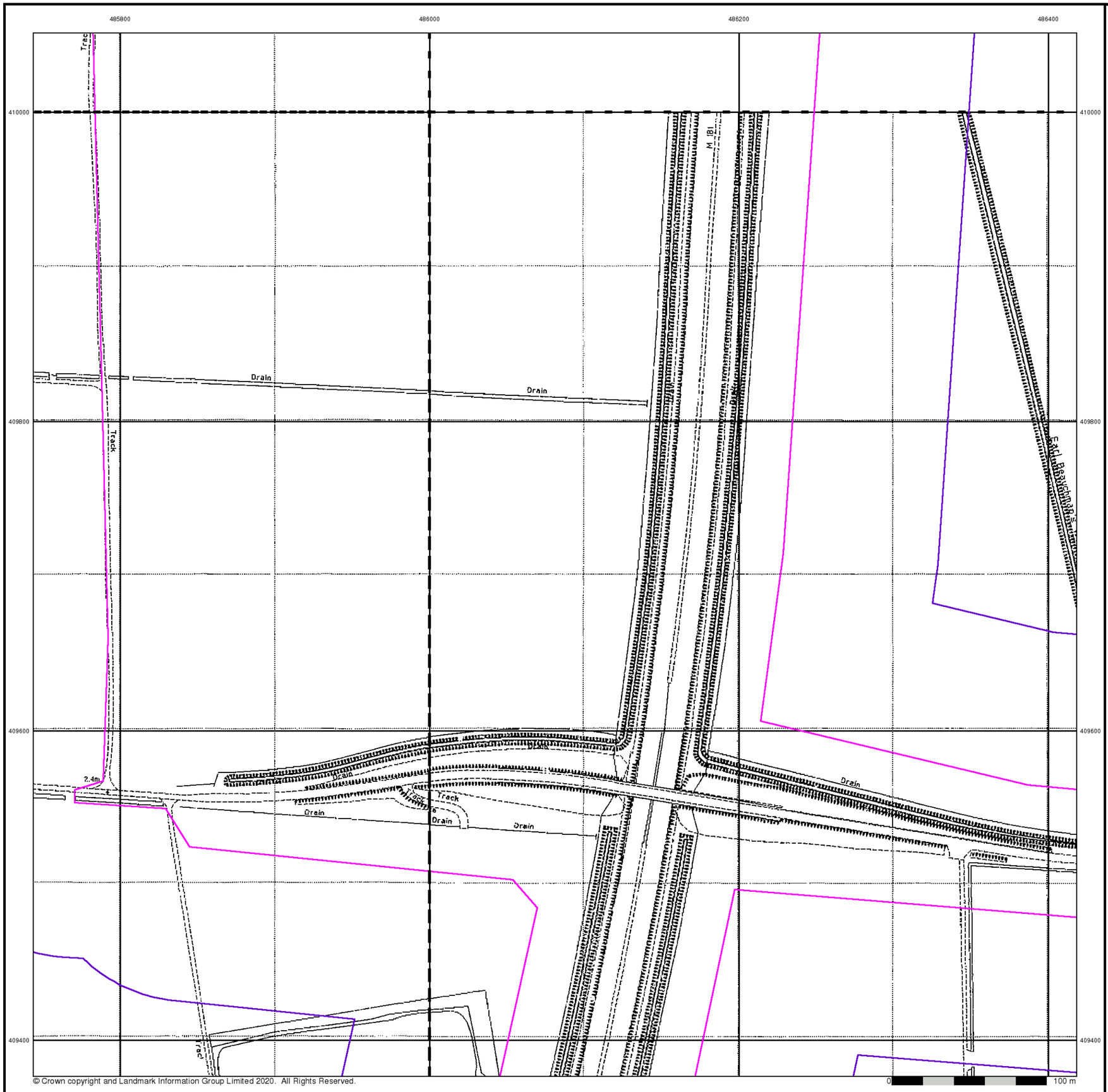


© Crown copyright and Landmark Information Group Limited 2020. All Rights Reserved.

Envirocheck®
LANDMARK INFORMATION GROUP®

## Large-Scale National Grid Data

**Published 1994**

**Source map scale - 1:2,500**

'Large Scale Na ional Grid Data' superseded S M cards (Ordnance Survey's 'Survey of Information on Microfilm') in 1992, and continued to be produced until 1999. These maps were the fore-runners of digital mapping and so provide detailed information on houses and roads, but tend to show less topographic features such as vegetation. These maps were produced at both 1:2,500 and 1:1,250 scales.

## Map Name(s) and Date(s)

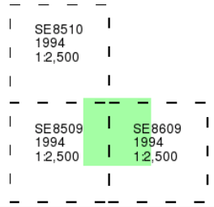


## Historical Map - Segment A16

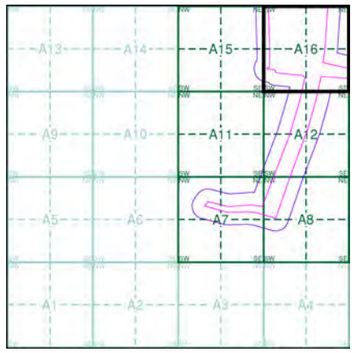


## Order Details

| | |
|---|---|
| Order Number: | 269869084_1_1 |
| Customer Ref: | MAN25291 |
| National Grid Reference: | 485470, 408710 |
| Slice: | A |
| Site Area (Ha): | 598.7 |
| Search Buffer (m): | 100 |

## Site Details

Site at 487768,412414

Landmark INFORMATION GROUP
Tel: 0844 844 9952
Fax: 0844 844 9951
Web:

Envirocheck®

LANDMARK INFORMATION GROUP®

## Large-Scale National Grid Data

## Published 1994

## Source map scale - 1:1,250

'Large Scale Na ional Grid Data' superseded S M cards (Ordnance Survey's 'Survey of Information on Microfilm') in 1992, and continued to be produced until 1999. These maps were the fore-runners of digital mapping and so provide detailed information on houses and roads, but tend to show less topographic features such as vegetation. These maps were produced at both 1:2,500 and 1:1,250 scales.

## Map Name(s) and Date(s)

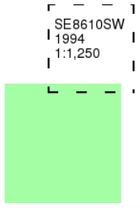


## Historical Map - Segment A16

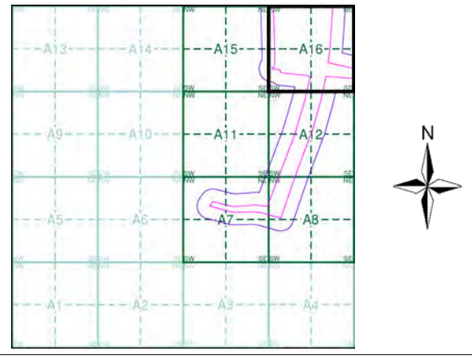


## Order Details

| | |
|---|---|
| Order Number: | 269869084_1_1 |
| Customer Ref: | MAN25291 |
| National Grid Reference: | 485470, 408710 |
| Slice: | A |
| Site Area (Ha): | 598.7 |
| Search Buffer (m): | 100 |

## Site Details

Site at 487768,412414

Landmark INFORMATION GROUP

Tel: 0844 844 9952
Fax: 0844 844 9951
Web: [redacted]

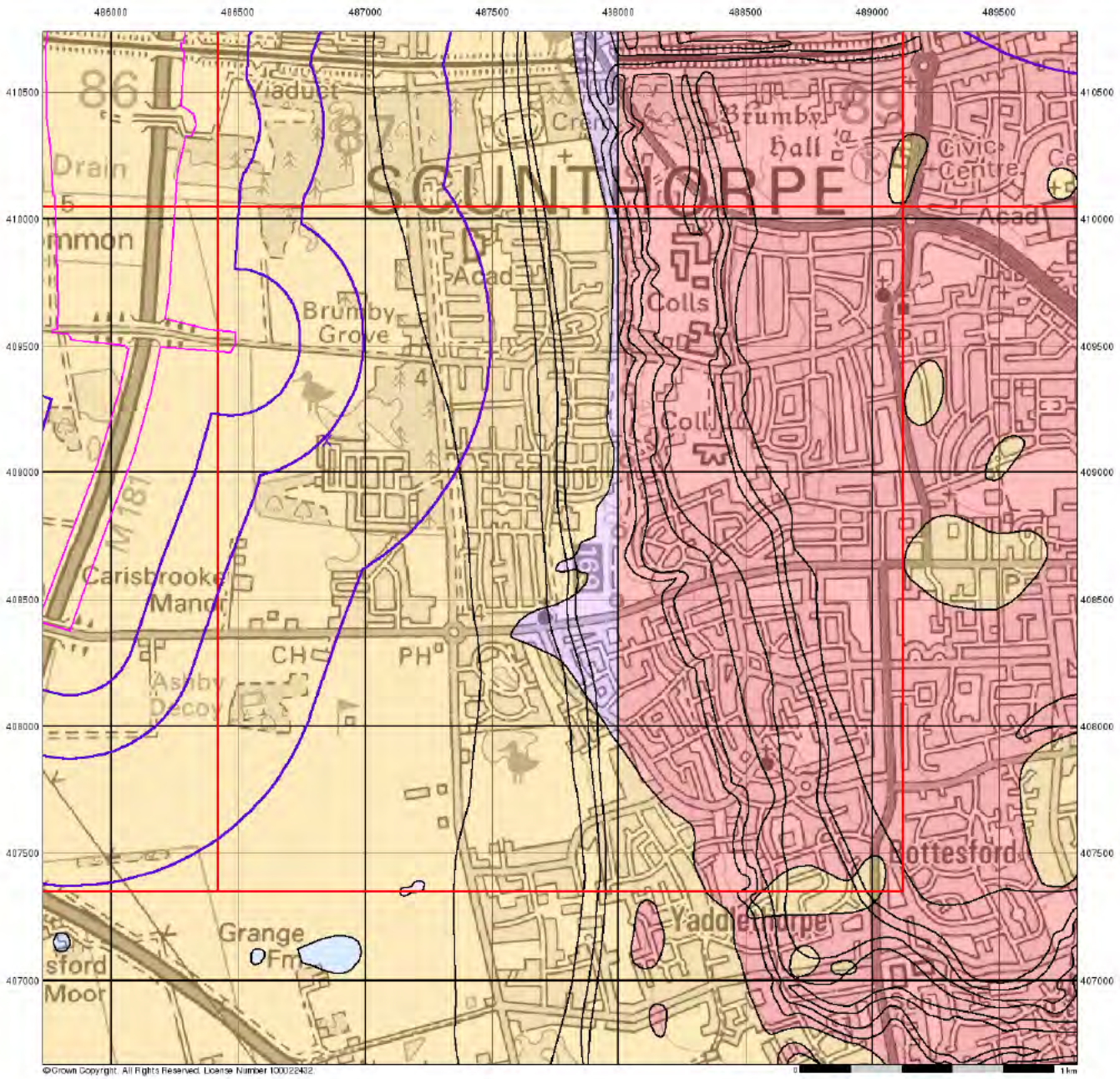


# Envirocheck®

LANDMARK INFORMATION GROUP®

## Groundwater Vulnerability

### General

Specified Site | Specified Buffer(s) | Bearing Reference Point
Slice | Map ID

### Agency and Hydrological

| Bedrock Aquifers | Superficial Aquifers |
|---|---|
| High Vulnerability, Principal Aquifer | High Vulnerability, Principal Aquifer |
| High Vulnerability, Secondary Aquifer | High Vulnerability, Secondary Aquifer |
| Medium Vulnerability, Principal Aquifer | Medium Vulnerability, Principal Aquifer |
| Medium Vulnerability, Secondary Aquifer | Medium Vulnerability, Secondary Aquifer |
| Low Vulnerability, Principal Aquifer | Low Vulnerability, Principal Aquifer |
| Low Vulnerability, Secondary Aquifer | Low Vulnerability, Secondary Aquifer |

Unproductive Aquifer
Soluble Rock

### Site Sensitivity Context Map - Slice B

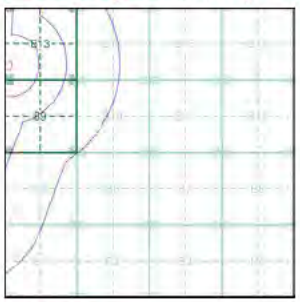


### Order Details

| | |
|---|---|
| Order Number: | 269869084_1_1 |
| Customer Ref: | MAN25291 |
| National Grid Reference: | 486850, 409130 |
| Slice: | B |
| Site Area (Ha): | 598.7 |
| Search Buffer (m): | 1000 |

### Site Details

Site at 487768,412414

Landmark INFORMATION GROUP
Tel 0844 844 9952
Fax 0844 844 9951
Web [redacted]

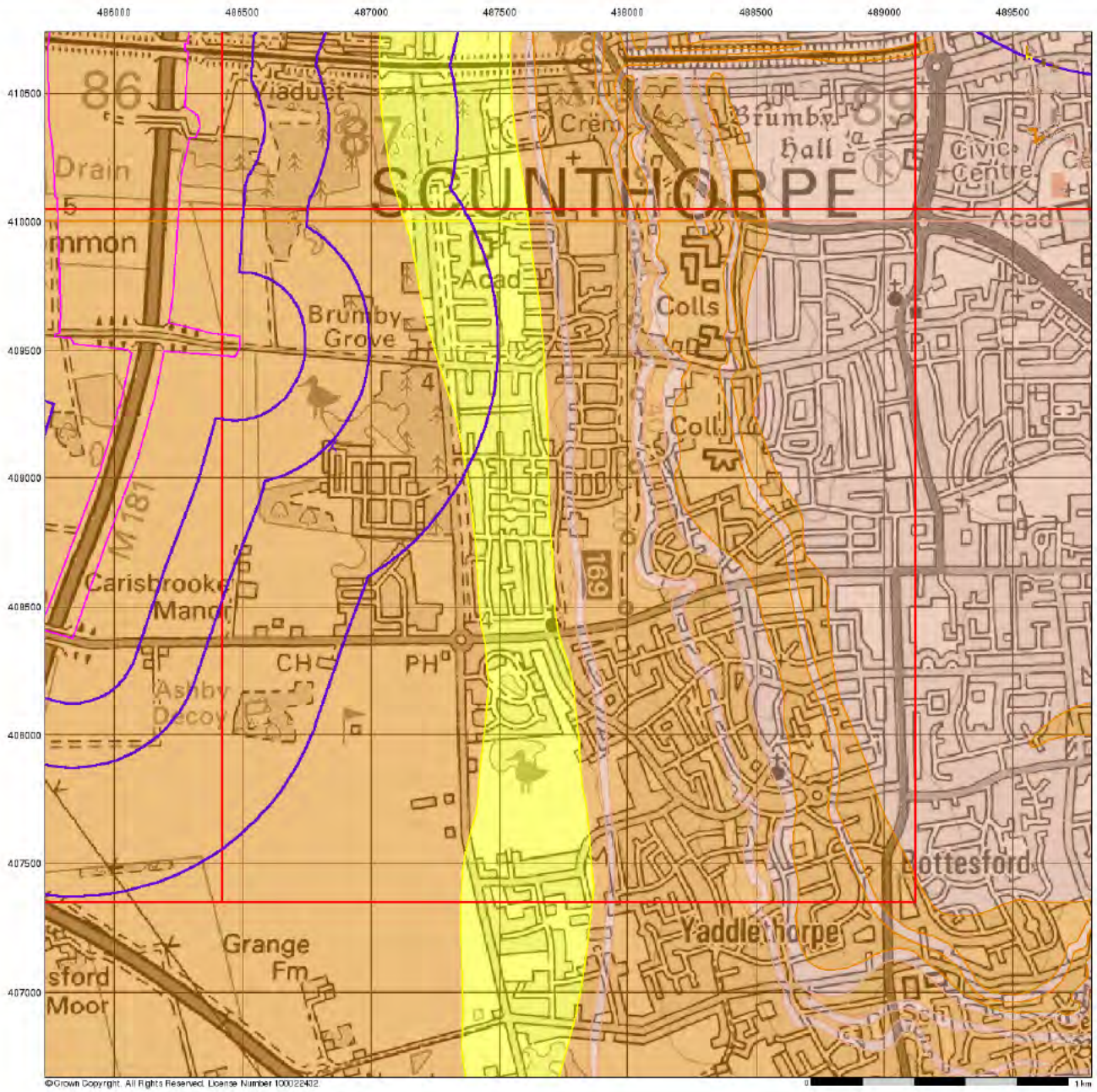


# Envirocheck

LANDMARK INFORMATION GROUP

## Bedrock Aquifer Designation

### General

Specified Site | Specified Buffer(s) | Bearing Reference Point
Slice | Map ID

### Agency and Hydrological

**Geological Classes**

- Principal Aquifer
- Secondary A Aquifer
- Secondary B Aquifer
- Secondary Undifferentiated
- Unproductive Strata
- Unknown
- Unknown (Lakes and Landslip)

### Site Sensitivity Context Map - Slice B

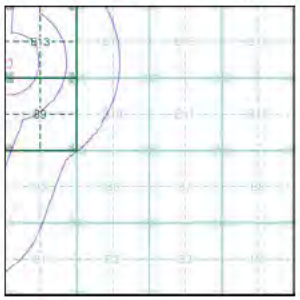


### Order Details

| | |
|---|---|
| Order Number: | 269869084_1_1 |
| Customer Ref: | MAN25291 |
| National Grid Reference: | 486850, 409130 |
| Slice: | B |
| Site Area (Ha): | 598.7 |
| Search Buffer (m): | 1000 |

### Site Details

Site at 487768,412414

Landmark INFORMATION GROUP
Tel 0844 844 9952
Fax 0844 844 9951
Web [redacted]

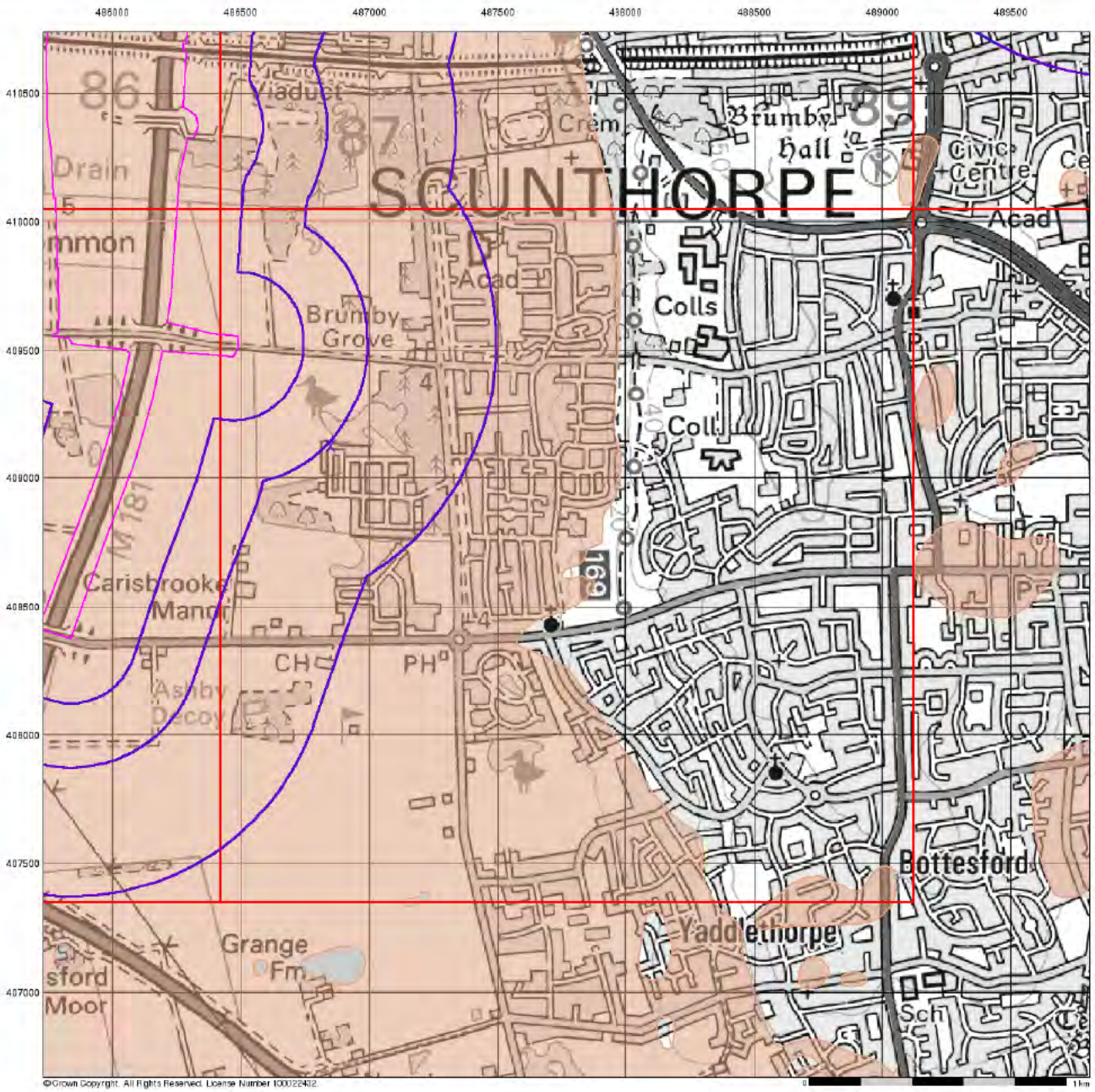


# Envirocheck

LANDMARK INFORMATION GROUP

## Superficial Aquifer Designation

### General

Specified Site | Specified Buffer(s) | Bearing Reference Point
Slice | Map ID

### Agency and Hydrological

**Geological Classes**

- Principal Aquifer
- Secondary A Aquifer
- Secondary B Aquifer
- Secondary Undifferentiated
- Unproductive Strata
- Unknown
- Unknown (Lakes and Landslip)

### Site Sensitivity Context Map - Slice B

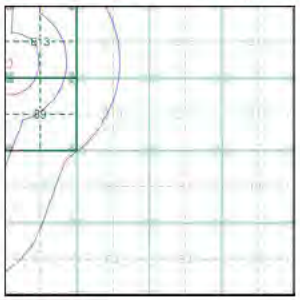


### Order Details

| | |
|---|---|
| Order Number: | 269869084_1_1 |
| Customer Ref: | MAN25291 |
| National Grid Reference: | 486850, 409130 |
| Slice: | B |
| Site Area (Ha): | 598.7 |
| Search Buffer (m): | 1000 |

### Site Details

Site at 487768,412414

Landmark INFORMATION GROUP
Tel 0844 844 9952
Fax 0844 844 9951
Web [redacted]

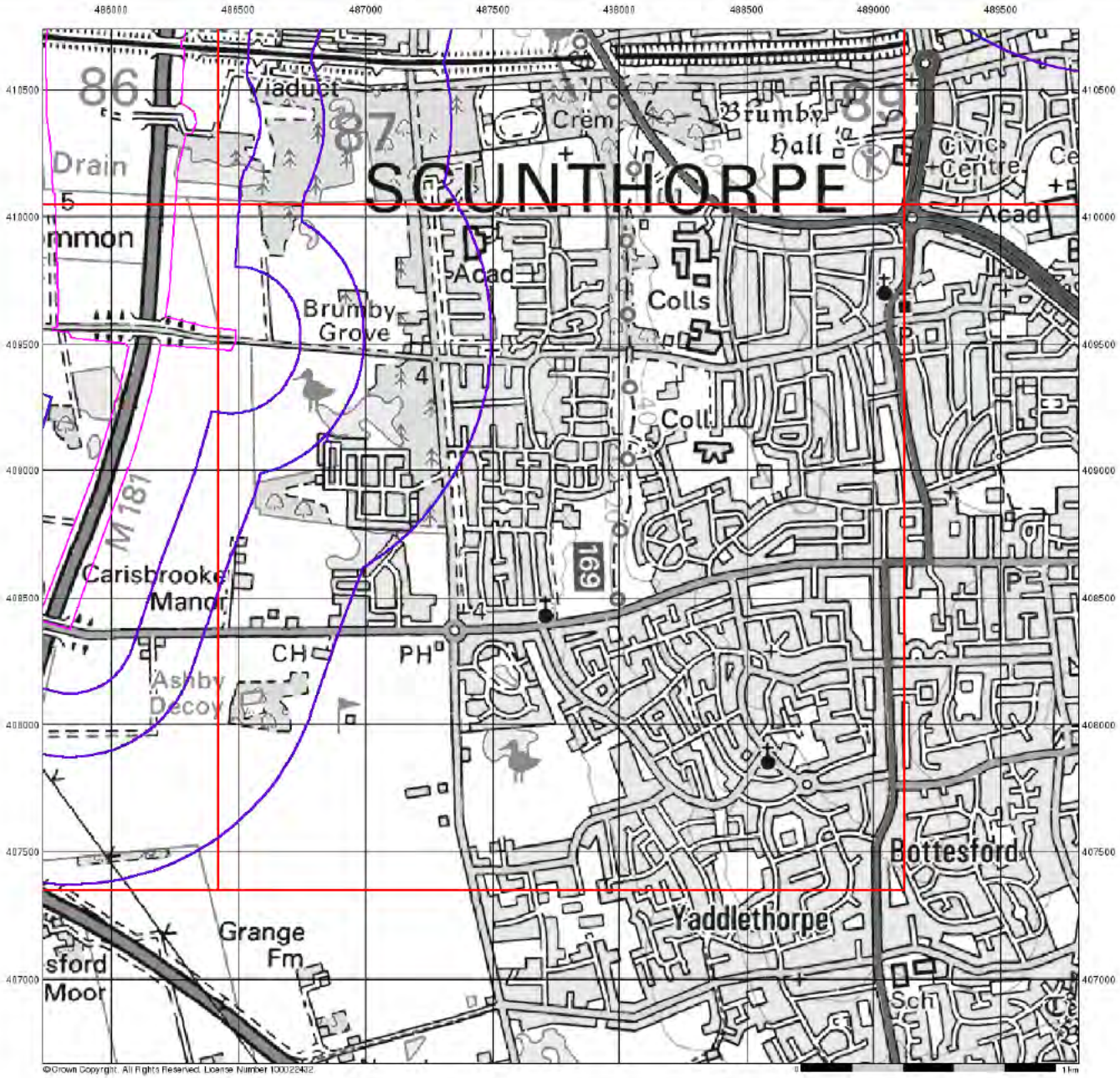


# Envirocheck

LANDMARK INFORMATION GROUP

## Source Protection Zones

### General

Specified Site | Specified Buffer(s) | Bearing Reference Point
Slice | Map ID

### Agency and Hydrological

- Inner zone (Zone 1)
- Inner zone - subsurface activity only (Zone 1c)
- Outer zone (Zone 2)
- Outer zone - subsurface activity only (Zone 2c)
- Total catchment (Zone 3)
- Total catchment - subsurface activity only (Zone 3c)
- Special interest (Zone 4)

### Site Sensitivity Context Map - Slice B

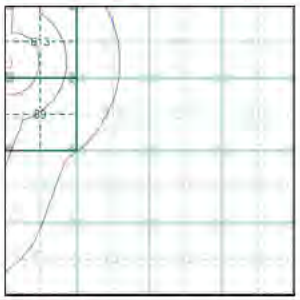


### Order Details

| | |
|---|---|
| Order Number: | 269869084_1_1 |
| Customer Ref: | MAN25291 |
| National Grid Reference: | 486850, 409130 |
| Slice: | B |
| Site Area (Ha): | 598.7 |
| Search Buffer (m): | 1000 |

### Site Details

Site at 487768,412414

Landmark INFORMATION GROUP
Tel 0844 844 9952
Fax 0844 844 9951
Web [redacted]

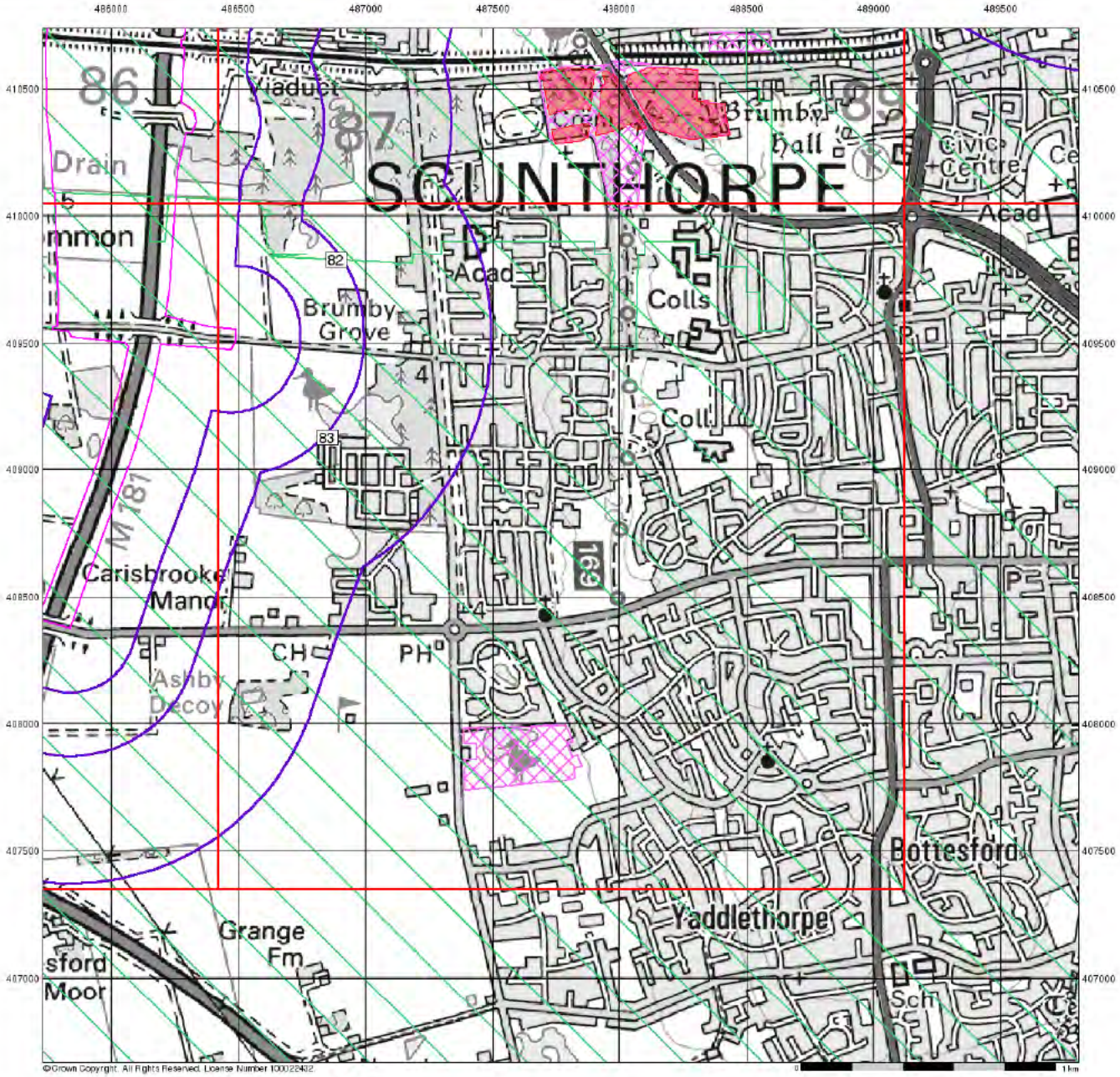


# Envirocheck®

LANDMARK INFORMATION GROUP

## Sensitive Land Uses

### General

Specified Site | Specified Buffer(s) | Bearing Reference Point
Slice | Map ID

### Sensitive Land Uses

- Ancient Woodland
- Area of Adopted Green Belt
- Area of Unadopted Green Belt
- Area of Outstanding Natural Beauty
- Environmentally Sensitive Area
- Forest Park
- Local Nature Reserve
- Marine Nature Reserve
- National Nature Reserve
- National Park
- Nitrate Sensitive Area
- Nitrate Vulnerable Zone
- Ramsar Site
- Site of Special Scientific Interest
- Special Area of Conservation
- Special Protection Area
- World Heritage Sites

### Site Sensitivity Context Map - Slice B

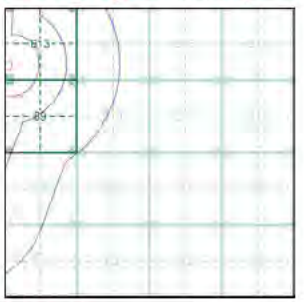


### Order Details

| | |
|---|---|
| Order Number: | 269869084_1_1 |
| Customer Ref: | MAN25291 |
| National Grid Reference: | 486850, 409130 |
| Slice: | B |
| Site Area (Ha): | 598.7 |
| Search Buffer (m): | 1000 |

### Site Details

Site at 487768,412414

Landmark INFORMATION GROUP
Tel 0844 844 9952
Fax 0844 844 9951
Web [redacted]

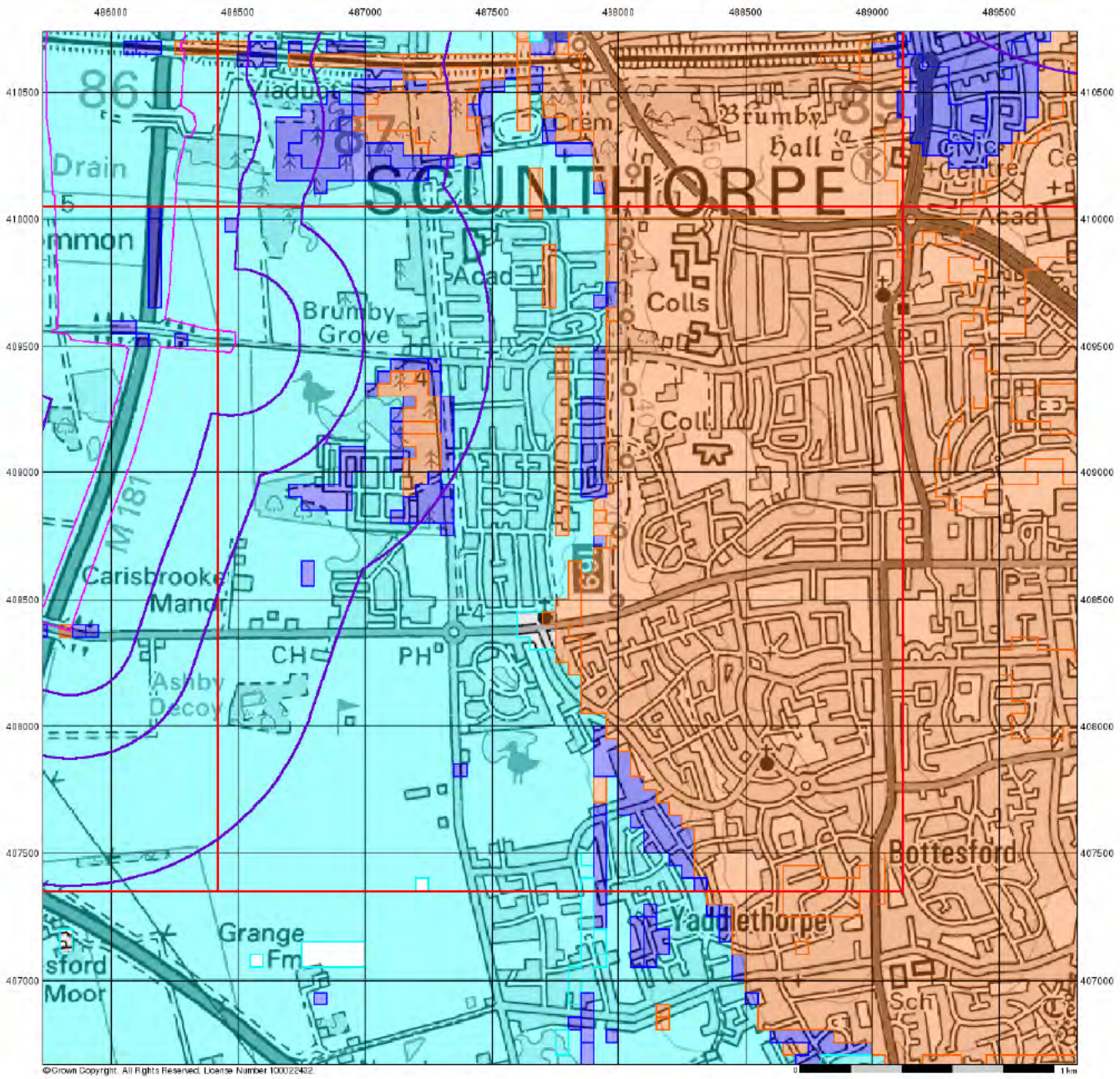


# Envirocheck®

LANDMARK INFORMATION GROUP®

## BGS Flood GFS Data

### General

Specified Site | Specified Buffer(s) | Bearing Reference Point | Slice

### Agency and Hydrological (Flood)

- Limited Potential for Groundwater Flooding to Occur
- Potential for Groundwater Flooding of Property Situated Below Ground Level
- Potential for Groundwater Flooding to Occur at Surface

## Site Sensitivity Context Map - Slice B

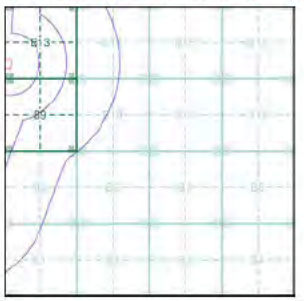


## Order Details

| | |
|---|---|
| Order Number: | 269869084_1_1 |
| Customer Ref: | MAN25291 |
| National Grid Reference: | 486850, 409130 |
| Slice: | B |
| Site Area (Ha): | 598.7 |
| Search Buffer (m): | 1000 |

## Site Details

Site at 487768,412414

Landmark INFORMATION GROUP
Tel 0844 844 9952
Fax 0844 844 9951
Web [redacted]

# Envirocheck® Report:

## Datasheet

### Order Details:

**Order Number:**
269869084_1_1

**Customer Reference:**
MAN25291

**National Grid Reference:**
486850, 409130

**Slice:**
B

**Site Area (Ha):**
598.7

**Search Buffer (m):**
1000

### Site Details:

Site at 487768,412414

### Client Details:

Ms S Devons
ERM
11th Floor
5 Exchange Quay
Manchester
M5 3EF

Envirocheck®
LANDMARK INFORMATION GROUP®

# Contents


| Report Section | Page Number |
|---|---|
| Summary | - |
| Agency & Hydrological | 1 |
| Waste | 16 |
| Hazardous Substances | - |
| Geological | 17 |
| Industrial Land Use | 19 |
| Sensitive Land Use | 20 |
| Data Currency | 21 |
| Data Suppliers | 25 |
| Useful Contacts | 26 |


**Introduction**

The Environment Act 1995 has made site sensitivity a key issue, as the legislation pays as much attention to the pathways by which contamination could spread, and to the vulnerable targets of contamination, as it does the potential sources of contamination.
For this reason, Landmark's Site Sensitivity maps and Datasheet(s) place great emphasis on statutory data provided by the Environment Agency/Natural Resources Wales and the Scottish Environment Protection Agency; it also incorporates data from Natural England (and the Scottish and Welsh equivalents) and Local Authorities; and highlights hydrogeological features required by environmental and geotechnical consultants. It does not include any information concerning past uses of land. The datasheet is produced by querying the Landmark database to a distance defined by the client from a site boundary provided by the client.
In this datasheet the National Grid References (NGRs) are rounded to the nearest 10m in accordance with Landmark's agreements with a number of Data Suppliers.


**Copyright Notice**

© Landmark Information Group Limited 2020. The Copyright on the information and data and its format as contained in this Envirocheck® Report ("Report") is the property of Landmark Information Group Limited ("Landmark") and several other Data Providers, including (but not limited to) Ordnance Survey, British Geological Survey, the Environment Agency/Natural Resources Wales and Natural England, and must not be reproduced in whole or in part by photocopying or any other method. The Report is supplied under Landmark's Terms and Conditions accepted by the Customer.
A copy of Landmark's Terms and Conditions can be found with the Index Map for this report. Additional copies of the Report may be obtained from Landmark, subject to Landmark's charges in force from time to time. The Copyright, design rights and any other intellectual rights shall remain the exclusive property of Landmark and /or other Data providers, whose Copyright material has been included in this Report.
© Environment Agency & United Kingdom Research and Innovation 2020. © Natural Resources Wales & United Kingdom Research and Innovation 2020.

**Natural England Copyright Notice**

Site of Special Scientific Interest, National Nature Reserve, Ramsar, Special Protection Area, Special Conservation Area, Marine Nature Reserve data (derived from Ordnance Survey 1:10000 raster) is provided by, and used with the permission of, Natural England who retain the copyright and Intellectual Property Rights for the data.

**Scottish Natural Heritage Copyright**

Contains SNH information licensed under the Open Government Licence v3 0.

**Ove Arup Copyright Notice**

The Mining Instability data was obtained on licence from Ove Arup & Partners Limited (for further information, contact mining review@arup com). No reproduction or further use of such Data is to be made without the prior written consent of Ove Arup & Partners Limited. The supplied Mining Instability data is derived from publicly available records and other third party sources and neither Ove Arup & Partners nor Landmark warrant the accuracy or completeness of such information or data.

**Stantec Copyright Notice**

The cavity data presented has been extracted from the PBA (now Stantec UK Ltd) enhanced version of the original DEFRA national cavity databases. Stantec UK Ltd retain the copyright & intellectual property rights in the data. Whilst all reasonable efforts are made to check that the information contained in the cavity databases is accurate we do not warrant that the data is complete or error free. The information is based upon our own researches and those collated from a number of external sources and is continually being augmented and updated by Stantec UK Ltd. In no event shall Stantec UK Ltd or Landmark be liable for any loss or damage including, without limitation, indirect or consequential loss or damage arising from the use of this data.

**Radon Potential dataset Copyright Notice**

Information supplied from a joint dataset compiled by The British Geological Survey and Public Health England.

**Natural Resources Wales Copyright Notice**

Contains Natural Resources Wales information © Natural Resources Wales and Database Right. All rights Reserved. Contains Ordnance Survey Data. Ordnance Survey Licence number 100019741. Crown Copyright and Database Right. Contains Natural Resources Wales information © Natural Resources Wales and Database Right. All rights Reserved. Some features of this information are based on digital spatial data licensed from the Centre for Ecology & Hydrology © NERC (CEH). Defra, Met Office and DARD Rivers Agency © Crown copyright. © Cranfield University. © James Hutton Institute. Contains OS data © Crown copyright and database right 2020. Land & Property Services © Crown copyright and database right.


**Report Version v53.0**

Envirocheck®
LANDMARK INFORMATION GROUP

# Summary

| Data Type | Page Number | On Site | 0 to 250m | 251 to 500m | 501 to 1000m (*up to 2000m) |
|---|---|---|---|---|---|
| **Agency & Hydrological** | | | | | |
| BGS Groundwater Flooding Susceptibility | pg 1 | Yes | Yes | Yes | n/a |
| Contaminated Land Register Entries and Notices | | | | | |
| Discharge Consents | pg 2 | | | | 7 |
| Prosecutions Relating to Controlled Waters | | | n/a | n/a | n/a |
| Enforcement and Prohibition Notices | | | | | |
| Integrated Pollution Controls | | | | | |
| Integrated Pollution Prevention And Control | | | | | |
| Local Authority Integrated Pollution Prevention And Control | | | | | |
| Local Authority Pollution Prevention and Controls | pg 3 | | | | 1 |
| Local Authority Pollution Prevention and Control Enforcements | | | | | |
| Nearest Surface Water Feature | | Yes | | | |
| Pollution Incidents to Controlled Waters | | | | | |
| Prosecutions Relating to Authorised Processes | | | | | |
| Registered Radioactive Substances | | | | | |
| River Quality | | | | | |
| River Quality Biology Sampling Points | | | | | |
| River Quality Chemistry Sampling Points | | | | | |
| Substantiated Pollution Incident Register | | | | | |
| Water Abstractions | pg 4 | 3 | | 2 | 2 |
| Water Industry Act Referrals | | | | | |
| Groundwater Vulnerability Map | pg 5 | Yes | n/a | n/a | n/a |
| Groundwater Vulnerability - Soluble Rock Risk | | | n/a | n/a | n/a |
| Bedrock Aquifer Designations | pg 7 | Yes | n/a | n/a | n/a |
| Superficial Aquifer Designations | pg 7 | Yes | n/a | n/a | n/a |
| Source Protection Zones | | | | | |
| Extreme Flooding from Rivers or Sea without Defences | pg 7 | Yes | | n/a | n/a |
| Flooding from Rivers or Sea without Defences | pg 7 | Yes | | n/a | n/a |
| Areas Benefiting from Flood Defences | | | | n/a | n/a |
| Flood Water Storage Areas | | | | n/a | n/a |
| Flood Defences | | | | n/a | n/a |
| OS Water Network Lines | pg 8 | 5 | 4 | 17 | 40 |

Envirocheck®
LANDMARK INFORMATION GROUP

# Summary

| Data Type | Page Number | On Site | 0 to 250m | 251 to 500m | 501 to 1000m (*up to 2000m) |
|---|---|---|---|---|---|
| **Waste** | | | | | |
| BGS Recorded Landfill Sites | | | | | |
| Historical Landfill Sites | pg 16 | | | | 1 |
| Integrated Pollution Control Registered Waste Sites | | | | | |
| Licensed Waste Management Facilities (Landfill Boundaries) | | | | | |
| Licensed Waste Management Facilities (Locations) | | | | | |
| Local Authority Landfill Coverage | pg 16 | 1 | n/a | n/a | n/a |
| Local Authority Recorded Landfill Sites | | | | | |
| Registered Landfill Sites | pg 16 | | | | 1 |
| Registered Waste Transfer Sites | | | | | |
| Registered Waste Treatment or Disposal Sites | | | | | |
| **Hazardous Substances** | | | | | |
| Control of Major Accident Hazards Sites (COMAH) | | | | | |
| Explosive Sites | | | | | |
| Notification of Installations Handling Hazardous Substances (NIHHS) | | | | | |
| Planning Hazardous Substance Consents | | | | | |
| Planning Hazardous Substance Enforcements | | | | | |
| **Geological** | | | | | |
| BGS 1:625,000 Solid Geology | pg 17 | Yes | n/a | n/a | n/a |
| BGS Recorded Mineral Sites | pg 17 | | | 1 | 2 |
| CBSCB Compensation District | | | n/a | n/a | n/a |
| Coal Mining Affected Areas | | | n/a | n/a | n/a |
| Mining Instability | | | n/a | n/a | n/a |
| Man-Made Mining Cavities | | | | | |
| Natural Cavities | | | | | |
| Non Coal Mining Areas of Great Britain | | | | n/a | n/a |
| Potential for Collapsible Ground Stability Hazards | | | | n/a | n/a |
| Potential for Compressible Ground Stability Hazards | pg 17 | Yes | | n/a | n/a |
| Potential for Ground Dissolution Stability Hazards | | | | n/a | n/a |
| Potential for Landslide Ground Stability Hazards | pg 17 | Yes | | n/a | n/a |
| Potential for Running Sand Ground Stability Hazards | pg 18 | Yes | | n/a | n/a |
| Potential for Shrinking or Swelling Clay Ground Stability Hazards | pg 18 | Yes | | n/a | n/a |
| Radon Potential - Radon Affected Areas | | | n/a | n/a | n/a |
| Radon Potential - Radon Protection Measures | | | n/a | n/a | n/a |

Envirocheck®
LANDMARK INFORMATION GROUP

# Summary

| Data Type | Page Number | On Site | 0 to 250m | 251 to 500m | 501 to 1000m (*up to 2000m) |
|---|---|---|---|---|---|
| **Industrial Land Use** | | | | | |
| Contemporary Trade Directory Entries | pg 19 | | | | 2 |
| Fuel Station Entries | | | | | |
| Gas Pipelines | | | | | |
| Underground Electrical Cables | | | | | |
| **Sensitive Land Use** | | | | | |
| Ancient Woodland | | | | | |
| Areas of Adopted Green Belt | | | | | |
| Areas of Unadopted Green Belt | | | | | |
| Areas of Outstanding Natural Beauty | | | | | |
| Environmentally Sensitive Areas | | | | | |
| Forest Parks | | | | | |
| Local Nature Reserves | | | | | |
| Marine Nature Reserves | | | | | |
| National Nature Reserves | | | | | |
| National Parks | | | | | |
| Nitrate Sensitive Areas | | | | | |
| Nitrate Vulnerable Zones | pg 20 | 2 | | | |
| Ramsar Sites | | | | | |
| Sites of Special Scientific Interest | | | | | |
| Special Areas of Conservation | | | | | |
| Special Protection Areas | | | | | |
| World Heritage Sites | | | | | |

| Map ID | Details | Quadrant Reference (Compass Direction) | Estimated Distance From Site | Contact | NGR |
|---|---|---|---|---|---|
| | **BGS Groundwater Flooding Susceptibility**<br>Flooding Type: Potential for Groundwater Flooding to Occur at Surface | B9NE (E) | 0 | 1 | 486849 409126 |
| | **BGS Groundwater Flooding Susceptibility**<br>Flooding Type: Potential for Groundwater Flooding to Occur at Surface | B13NE (N) | 0 | 1 | 486849 410000 |
| | **BGS Groundwater Flooding Susceptibility**<br>Flooding Type: Potential for Groundwater Flooding of Property Situated Below Ground Level | (NW) | 0 | 1 | 486100 410650 |
| | **BGS Groundwater Flooding Susceptibility**<br>Flooding Type: Potential for Groundwater Flooding of Property Situated Below Ground Level | (NW) | 0 | 1 | 486200 410650 |
| | **BGS Groundwater Flooding Susceptibility**<br>Flooding Type: Limited Potential for Groundwater Flooding to Occur | (N) | 0 | 1 | 486550 410650 |
| | **BGS Groundwater Flooding Susceptibility**<br>Flooding Type: Limited Potential for Groundwater Flooding to Occur | (NE) | 0 | 1 | 489000 410700 |
| | **BGS Groundwater Flooding Susceptibility**<br>Flooding Type: Potential for Groundwater Flooding of Property Situated Below Ground Level | (NW) | 0 | 1 | 486200 410000 |
| | **BGS Groundwater Flooding Susceptibility**<br>Flooding Type: Potential for Groundwater Flooding of Property Situated Below Ground Level | (NW) | 0 | 1 | 486200 409650 |
| | **BGS Groundwater Flooding Susceptibility**<br>Flooding Type: Potential for Groundwater Flooding of Property Situated Below Ground Level | (NW) | 0 | 1 | 486150 409500 |
| | **BGS Groundwater Flooding Susceptibility**<br>Flooding Type: Potential for Groundwater Flooding of Property Situated Below Ground Level | (NW) | 0 | 1 | 486300 409500 |
| | **BGS Groundwater Flooding Susceptibility**<br>Flooding Type: Potential for Groundwater Flooding of Property Situated Below Ground Level | (NW) | 0 | 1 | 486100 409550 |
| | **BGS Groundwater Flooding Susceptibility**<br>Flooding Type: Limited Potential for Groundwater Flooding to Occur | B15NW (NE) | 0 | 1 | 487950 410000 |
| | **BGS Groundwater Flooding Susceptibility**<br>Flooding Type: Potential for Groundwater Flooding of Property Situated Below Ground Level | (SW) | 0 | 1 | 485750 408400 |
| | **BGS Groundwater Flooding Susceptibility**<br>Flooding Type: Limited Potential for Groundwater Flooding to Occur | (SW) | 0 | 1 | 485850 408400 |
| | **BGS Groundwater Flooding Susceptibility**<br>Flooding Type: Potential for Groundwater Flooding of Property Situated Below Ground Level | (SW) | 1 | 1 | 485900 408400 |
| | **BGS Groundwater Flooding Susceptibility**<br>Flooding Type: Potential for Groundwater Flooding of Property Situated Below Ground Level | (SW) | 49 | 1 | 485950 408400 |
| | **BGS Groundwater Flooding Susceptibility**<br>Flooding Type: Potential for Groundwater Flooding of Property Situated Below Ground Level | B13NW (NW) | 201 | 1 | 486500 409950 |
| | **BGS Groundwater Flooding Susceptibility**<br>Flooding Type: Potential for Groundwater Flooding of Property Situated Below Ground Level | (N) | 213 | 1 | 486600 410600 |
| | **BGS Groundwater Flooding Susceptibility**<br>Flooding Type: Potential for Groundwater Flooding of Property Situated Below Ground Level | (N) | 260 | 1 | 486650 410600 |
| | **BGS Groundwater Flooding Susceptibility**<br>Flooding Type: Potential for Groundwater Flooding of Property Situated Below Ground Level | (N) | 315 | 1 | 486849 410100 |
| | **BGS Groundwater Flooding Susceptibility**<br>Flooding Type: Potential for Groundwater Flooding of Property Situated Below Ground Level | (N) | 372 | 1 | 486849 410200 |
| | **BGS Groundwater Flooding Susceptibility**<br>Flooding Type: Potential for Groundwater Flooding of Property Situated Below Ground Level | (N) | 399 | 1 | 486750 410650 |

| Map ID | Details | Quadrant Reference (Compass Direction) | Estimated Distance From Site | Contact | NGR |
|---|---|---|---|---|---|
| | **BGS Groundwater Flooding Susceptibility**<br>Flooding Type: Limited Potential for Groundwater Flooding to Occur | (N) | 413 | 1 | 486800<br>410600 |
| 1 | **Discharge Consents**<br>Operator: Severn Trent Water Limited<br>Property Type: STORM TANK/CSO ON SEWERAGE NETWORK (WATER COMPANY)<br>Location: Scotter Road - Sws, Westcliff, Scunthorpe, N Lincs<br>Authority: Environment Agency, Midlands Region<br>Catchment Area: Bottesford Beck Catchment<br>Reference: T/81/00909/O<br>Permit Version: 1<br>Effective Date: 29th January 1962<br>Issued Date: 29th January 1962<br>Revocation Date: Not Supplied<br>Discharge Type: Public Sewage: Storm Sewage Overflow<br>Discharge Environment: Freshwater Stream/River<br>Receiving Water: River Trent (Tidal) Trib<br>**Status: Pre National Rivers Authority Legislation where issue date < 01/09/1989**<br>Positional Accuracy: Located by supplier to within 100m | B13NE (N) | 542 | 2 | 486800<br>410000 |
| 2 | **Discharge Consents**<br>Operator: Severn Trent Water Limited<br>Property Type: STORM TANK/CSO ON SEWERAGE NETWORK (WATER COMPANY)<br>Location: Westcliffe North Bristol Road, Westcliffe, Westcliffe North<br>Authority: Environment Agency, Midlands Region<br>Catchment Area: Bottesford Beck Catchment<br>Reference: Tsc4085<br>Permit Version: 1<br>Effective Date: 3rd September 2010<br>Issued Date: 3rd September 2010<br>Revocation Date: 12th August 2011<br>Discharge Type: Public Sewage: Storm Sewage Overflow<br>Discharge Environment: Freshwater Stream/River<br>Receiving Water: Local Ditch<br>**Status: Varied under EPR 2010**<br>Positional Accuracy: Located by supplier to within 10m | B10NW (NE) | 678 | 2 | 487130<br>409281 |
| 2 | **Discharge Consents**<br>Operator: Severn Trent Water Limited<br>Property Type: STORM TANK/CSO ON SEWERAGE NETWORK (WATER COMPANY)<br>Location: Westcliff North Pumping Station, Bristol Road, Scunthorpe, South Humberside<br>Authority: Environment Agency, Midlands Region<br>Catchment Area: Bottesford Beck Catchment<br>Reference: T/81/40050/O<br>Permit Version: 1<br>Effective Date: 14th February 1995<br>Issued Date: 14th February 1995<br>Revocation Date: Not Supplied<br>Discharge Type: Sewage Discharges - Pumping Station - Water Company<br>Discharge Environment: Lake/Reservoir - with outlet<br>Receiving Water: Westcliff Balancing Lagoon<br>**Status: Post National Rivers Authority Legislation where issue date > 31/08/1989**<br>Positional Accuracy: Located by supplier to within 100m | B10NW (NE) | 678 | 2 | 487130<br>409280 |
| 3 | **Discharge Consents**<br>Operator: Severn Trent Water Limited<br>Property Type: STORM TANK/CSO ON SEWERAGE NETWORK (WATER COMPANY)<br>Location: Burringham Road Cso, Midlands, England, ....., Dn17 1sx<br>Authority: Environment Agency, Midlands Region<br>Catchment Area: Bottesford Beck Catchment<br>Reference: Tsc376<br>Permit Version: 1<br>Effective Date: 3rd September 2010<br>Issued Date: 3rd September 2010<br>Revocation Date: 12th August 2011<br>Discharge Type: Public Sewage: Storm Sewage Overflow<br>Discharge Environment: Freshwater Stream/River<br>Receiving Water: Beauchamps Wpg<br>**Status: Varied under EPR 2010**<br>Positional Accuracy: Located by supplier to within 10m | B10SW (SE) | 963 | 2 | 487140<br>408781 |

| Map ID | Details | Quadrant Reference (Compass Direction) | Estimated Distance From Site | Contact | NGR |
|---|---|---|---|---|---|
| 3 | **Discharge Consents**<br>Operator: Severn Trent Water Limited<br>Property Type: STORM TANK/CSO ON SEWERAGE NETWORK (WATER COMPANY)<br>Location: Burringham Road Cso, Burringham Road (B7450), Scunthorpe, Lincolnshire, Dn17 2bh<br>Authority: Environment Agency, Midlands Region<br>Catchment Area: Bottesford Beck Catchment<br>Reference: T/81/08788/O<br>Permit Version: 3<br>Effective Date: 21st February 2018<br>Issued Date: 8th January 1982<br>Revocation Date: 7th March 2018<br>Discharge Type: Public Sewage: Storm Sewage Overflow<br>Discharge Environment: Freshwater Stream/River<br>Receiving Water: Warping Drain<br>**Status: Revoked (Water Resources Act 1991, Section 88 & Schedule 10 as amended by Environment Act 1995)**<br>Positional Accuracy: Located by supplier to within 10m | B10SW (SE) | 964 | 2 | 487140 408780 |
| 3 | **Discharge Consents**<br>Operator: Severn Trent Water Limited<br>Property Type: STORM TANK/CSO ON SEWERAGE NETWORK (WATER COMPANY)<br>Location: Burringham Road Cso, Burringham Road (B7450), Scunthorpe, Lincolnshire, Dn17 2bh<br>Authority: Environment Agency, Midlands Region<br>Catchment Area: Bottesford Beck Catchment<br>Reference: T/81/08788/O<br>Permit Version: 1<br>Effective Date: 8th January 1982<br>Issued Date: 8th January 1982<br>Revocation Date: 27th March 2006<br>Discharge Type: Public Sewage: Storm Sewage Overflow<br>Discharge Environment: Freshwater Stream/River<br>Receiving Water: Warping Drain<br>**Status: Revoked (Water Resources Act 1991, Section 88 & Schedule 10 as amended by Environment Act 1995)**<br>Positional Accuracy: Located by supplier to within 10m | B10SW (SE) | 964 | 2 | 487140 408780 |
| 3 | **Discharge Consents**<br>Operator: Severn Trent Water Limited<br>Property Type: STORM TANK/CSO ON SEWERAGE NETWORK (WATER COMPANY)<br>Location: Burringham Road Cso, Burringham Road (B7450), Scunthorpe, Lincolnshire, Dn17 2bh<br>Authority: Environment Agency, Midlands Region<br>Catchment Area: Bottesford Beck Catchment<br>Reference: T/81/08788/O<br>Permit Version: 2<br>Effective Date: 28th March 2006<br>Issued Date: 8th January 1982<br>Revocation Date: 20th February 2018<br>Discharge Type: Public Sewage: Storm Sewage Overflow<br>Discharge Environment: Freshwater Stream/River<br>Receiving Water: Warping Drain<br>**Status: Revoked (Water Resources Act 1991, Section 88 & Schedule 10 as amended by Environment Act 1995)**<br>Positional Accuracy: Located by supplier to within 10m | B10SW (SE) | 964 | 2 | 487140 408780 |
| 4 | **Local Authority Pollution Prevention and Controls**<br>Name: Grant Lyon Eagre<br>Location: Scotter Road, Scunthorpe<br>Authority: North Lincolnshire Council, Environmental Protection Team<br>Permit Reference: Not Given<br>Dated: Not Supplied<br>Process Type: Local Authority Air Pollution Control<br>Description: PG2/5 Hot and cold blast cupolas<br>**Status: Authorisation revoked**<br>Positional Accuracy: Manually positioned to the road within the address or location | B14SW (NE) | 799 | 3 | 487290 409510 |
| | **Nearest Surface Water Feature** | B13SW (NW) | 0 | - | 486459 409516 |

| Map ID | Details | Quadrant Reference (Compass Direction) | Estimated Distance From Site | Contact | NGR |
|---|---|---|---|---|---|
| 5 | **Water Abstractions**<br>Operator: W S Chapman & Sons Limited<br>Licence Number: 03/28/81/0046/1/R01<br>Permit Version: 1<br>Location: Earl Beauchamps Warping Drain - Reach 1<br>Authority: Environment Agency, Midlands Region<br>Abstraction: General Agriculture: Spray Irrigation - Direct<br>Abstraction Type: Water may be abstracted from a river or stream reach, or a row of wellpoints<br>Source: Surface<br>Daily Rate (m3): Not Supplied<br>Yearly Rate (m3): Not Supplied<br>Details: Brumby Common West<br>Authorised Start: 01 April<br>Authorised End: 31 October<br>Permit Start Date: 1st April 2015<br>Permit End Date: Not Supplied<br>Positional Accuracy: Located by supplier to within 10m | B13SW (NW) | 0 | 2 | 486457 409525 |
| 5 | **Water Abstractions**<br>Operator: W S Chapman & Sons<br>Licence Number: 03/28/81/0046/1<br>Permit Version: 1<br>Location: Earl Beauchamps Warping Drain - Reach 1<br>Authority: Environment Agency, Midlands Region<br>Abstraction: General Agriculture: Spray Irrigation - Direct<br>Abstraction Type: Water may be abstracted from a river or stream reach, or a row of wellpoints<br>Source: Surface<br>Daily Rate (m3): Not Supplied<br>Yearly Rate (m3): Not Supplied<br>Details: Brumby Common West<br>Authorised Start: 01 April<br>Authorised End: 31 October<br>Permit Start Date: 8th August 2003<br>Permit End Date: Not Supplied<br>Positional Accuracy: Located by supplier to within 10m | B13SW (NW) | 0 | 2 | 486470 409520 |
| 5 | **Water Abstractions**<br>Operator: W S Chapman & Sons<br>Licence Number: 03/28/81/0046<br>Permit Version: 1<br>Location: Earl Beauchamps Warping Drain - Reach 1<br>Authority: Environment Agency, Midlands Region<br>Abstraction: General Agriculture: Spray Irrigation - Direct<br>Abstraction Type: Water may be abstracted from a river or stream reach, or a row of wellpoints<br>Source: Surface<br>Daily Rate (m3): Not Supplied<br>Yearly Rate (m3): Not Supplied<br>Details: Brumby Common West<br>Authorised Start: 01 April<br>Authorised End: 31 October<br>Permit Start Date: 8th June 2001<br>Permit End Date: Not Supplied<br>Positional Accuracy: Located by supplier to within 10m | B13SW (NW) | 0 | 2 | 486470 409520 |
| 6 | **Water Abstractions**<br>Operator: J Jackson Ltd<br>Licence Number: 03/28/81/0037<br>Permit Version: 100<br>Location: North Grange Farm,Burringham - Warren Drain<br>Authority: Environment Agency, Midlands Region<br>Abstraction: General Agriculture: Spray Irrigation - Direct<br>Abstraction Type: Water may be abstracted from a single point<br>Source: Surface<br>Daily Rate (m3): 2200<br>Yearly Rate (m3): 20700<br>Details: North Grange Farm,Burringham - Warren Drain<br>Authorised Start: 01 April<br>Authorised End: 01 October<br>Permit Start Date: 6th September 1996<br>Permit End Date: Not Supplied<br>Positional Accuracy: Located by supplier to within 10m | B9SW (SW) | 441 | 2 | 486470 408830 |

| Map ID | Details | Quadrant Reference (Compass Direction) | Estimated Distance From Site | Contact | NGR |
|---|---|---|---|---|---|
| 6 | **Water Abstractions**<br>Operator: J Jackson Ltd<br>Licence Number: 03/28/81/00371<br>Permit Version: Not Supplied<br>Location: North Grange Farm, Warren Drain<br>Authority: Environment Agency, Midlands Region<br>Abstraction: Spray Irrigation<br>Abstraction Type: Not Supplied<br>Source: Surface<br>Daily Rate (m3): 2200<br>Yearly Rate (m3): 20700<br>Details: Bottesford Beck Catchment<br>Authorised Start: Not Supplied<br>Authorised End: Not Supplied<br>Permit Start Date: Not Supplied<br>Permit End Date: Not Supplied<br>Positional Accuracy: Located by supplier to within 100m | B9SW (SW) | 441 | 2 | 486470 408830 |
| 7 | **Water Abstractions**<br>Operator: W S Chapman & Sons<br>Licence Number: 03/28/81/0012<br>Permit Version: 100<br>Location: Brumby - Tributary Of Warping Drain (2)<br>Authority: Environment Agency, Midlands Region<br>Abstraction: General Agriculture: Spray Irrigation - Direct<br>Abstraction Type: Water may be abstracted from a single point<br>Source: Surface<br>Daily Rate (m3): Not Supplied<br>Yearly Rate (m3): Not Supplied<br>Details: Land At Brumby - Tribs Of Warping Drain<br>Authorised Start: 01 May<br>Authorised End: 31 July<br>Permit Start Date: 21st June 1966<br>Permit End Date: Not Supplied<br>Positional Accuracy: Located by supplier to within 10m | B9NE (NE) | 509 | 2 | 486900 409200 |
| 8 | **Water Abstractions**<br>Operator: Ashby Decoy Golf Club<br>Licence Number: 03/28/81/0039<br>Permit Version: 100<br>Location: Scunthorpe Golf Club - Ashby Decoy<br>Authority: Environment Agency, Midlands Region<br>Abstraction: Golf Courses: Spray Irrigation - Direct<br>Abstraction Type: Water may be abstracted from a single point<br>Source: Groundwater<br>Daily Rate (m3): Not Supplied<br>Yearly Rate (m3): Not Supplied<br>Details: Scunthorpe Golf Club - Ashby Decoy<br>Authorised Start: 01 April<br>Authorised End: 31 October<br>Permit Start Date: 3rd December 2018<br>Permit End Date: Not Supplied<br>Positional Accuracy: Located by supplier to within 100m | B5SW (S) | 745 | 2 | 486540 408120 |
| | **Groundwater Vulnerability Map**<br>Combined Classification: Secondary Superficial Aquifer - High Vulnerability<br>Combined Vulnerability: High<br>Combined Aquifer: Productive Bedrock Aquifer, Productive Superficial Aquifer<br>Pollutant Speed: Intermediate<br>Bedrock Flow: Well Connected Fractures<br>Dilution: <300 mm/year<br>Baseflow Index: >70%<br>Superficial Patchiness: >90%<br>Superficial Thickness: >10m<br>Superficial Recharge: High | (W) | 0 | 4 | 486000 409126 |

| Map ID | Details | Quadrant Reference (Compass Direction) | Estimated Distance From Site | Contact | NGR |
|---|---|---|---|---|---|
| | **Groundwater Vulnerability Map**<br>Combined Classification: Secondary Superficial Aquifer - High Vulnerability<br>Combined Vulnerability: High<br>Combined Aquifer: Productive Bedrock Aquifer, Productive Superficial Aquifer<br>Pollutant Speed: Intermediate<br>Bedrock Flow: Well Connected Fractures<br>Dilution: <300 mm/year<br>Baseflow Index: >70%<br>Superficial Patchiness: >90%<br>Superficial Thickness: >10m<br>Superficial Recharge: High | B9NE (E) | 0 | 4 | 486849 409126 |
| | **Groundwater Vulnerability Map**<br>Combined Classification: Secondary Superficial Aquifer - High Vulnerability<br>Combined Vulnerability: High<br>Combined Aquifer: Productive Bedrock Aquifer, Productive Superficial Aquifer<br>Pollutant Speed: Intermediate<br>Bedrock Flow: Well Connected Fractures<br>Dilution: <300 mm/year<br>Baseflow Index: >70%<br>Superficial Patchiness: >90%<br>Superficial Thickness: >10m<br>Superficial Recharge: High | (W) | 0 | 4 | 486000 409000 |
| | **Groundwater Vulnerability Map**<br>Combined Classification: Secondary Superficial Aquifer - High Vulnerability<br>Combined Vulnerability: High<br>Combined Aquifer: Productive Bedrock Aquifer, Productive Superficial Aquifer<br>Pollutant Speed: High<br>Bedrock Flow: Well Connected Fractures<br>Dilution: <300 mm/year<br>Baseflow Index: >70%<br>Superficial Patchiness: >90%<br>Superficial Thickness: >10m<br>Superficial Recharge: High | B9SE (S) | 0 | 4 | 486849 409000 |
| | **Groundwater Vulnerability Map**<br>Combined Classification: Secondary Superficial Aquifer - High Vulnerability<br>Combined Vulnerability: High<br>Combined Aquifer: Productive Bedrock Aquifer, Productive Superficial Aquifer<br>Pollutant Speed: Intermediate<br>Bedrock Flow: Well Connected Fractures<br>Dilution: <300 mm/year<br>Baseflow Index: >70%<br>Superficial Patchiness: >90%<br>Superficial Thickness: >10m<br>Superficial Recharge: High | (NW) | 0 | 4 | 486000 410000 |

| Map ID | Details | Quadrant Reference (Compass Direction) | Estimated Distance From Site | Contact | NGR |
|---|---|---|---|---|---|
| | **Groundwater Vulnerability Map**<br>Combined Classification: Secondary Superficial Aquifer - High Vulnerability<br>Combined Vulnerability: High<br>Combined Aquifer: Productive Bedrock Aquifer, Productive Superficial Aquifer<br>Pollutant Speed: Intermediate<br>Bedrock Flow: Well Connected Fractures<br>Dilution: <300 mm/year<br>Baseflow Index: >70%<br>Superficial Patchiness: >90%<br>Superficial Thickness: >10m<br>Superficial Recharge: High | B13NE (N) | 0 | 4 | 486849 410000 |
| | **Groundwater Vulnerability - Soluble Rock Risk**<br>None | | | | |
| | **Bedrock Aquifer Designations**<br>Aquifer Designation: Secondary Aquifer - Undifferentiated | B14NW (N) | 0 | 4 | 487132 410000 |
| | **Bedrock Aquifer Designations**<br>Aquifer Designation: Secondary Aquifer - B | B9NE (E) | 0 | 4 | 486849 409126 |
| | **Bedrock Aquifer Designations**<br>Aquifer Designation: Secondary Aquifer - B | B14NE (NE) | 0 | 4 | 487711 410000 |
| | **Bedrock Aquifer Designations**<br>Aquifer Designation: Secondary Aquifer - B | B13NE (N) | 0 | 4 | 486849 410000 |
| | **Bedrock Aquifer Designations**<br>Aquifer Designation: Secondary Aquifer - B | B14NE (NE) | 0 | 4 | 487612 410000 |
| | **Bedrock Aquifer Designations**<br>Aquifer Designation: Secondary Aquifer - A | B14NE (NE) | 0 | 4 | 487676 410000 |
| | **Bedrock Aquifer Designations**<br>Aquifer Designation: Secondary Aquifer - A | B15NW (NE) | 0 | 4 | 488083 410000 |
| | **Superficial Aquifer Designations**<br>Aquifer Designation: Secondary Aquifer - A | B13NE (N) | 0 | 4 | 486849 410000 |
| | **Superficial Aquifer Designations**<br>Aquifer Designation: Secondary Aquifer - A | B9NE (E) | 0 | 4 | 486849 409126 |
| | **Extreme Flooding from Rivers or Sea without Defences**<br>Type: Extent of Extreme Flooding from Rivers or Sea without Defences<br>Flood Plain Type: Fluvial Models<br>Boundary Accuracy: As Supplied | B9NE (E) | 0 | 2 | 486849 409126 |
| | **Flooding from Rivers or Sea without Defences**<br>Type: Extent of Flooding from Rivers or Sea without Defences<br>Flood Plain Type: Tidal Models<br>Boundary Accuracy: As Supplied | (SW) | 0 | 2 | 486356 408817 |
| | **Flooding from Rivers or Sea without Defences**<br>Type: Extent of Flooding from Rivers or Sea without Defences<br>Flood Plain Type: Tidal Models<br>Boundary Accuracy: As Supplied | B9NW (NW) | 0 | 2 | 486594 409288 |
| | **Areas Benefiting from Flood Defences**<br>None | | | | |
| | **Flood Water Storage Areas**<br>None | | | | |
| | **Flood Defences**<br>None | | | | |

| Map ID | Details | Quadrant Reference (Compass Direction) | Estimated Distance From Site | Contact | NGR |
|---|---|---|---|---|---|
| 9 | **OS Water Network Lines**<br>Watercourse Form: Inland river<br>Watercourse Length: 205.8<br>Watercourse Level: On ground surface<br>Permanent: True<br>Watercourse Name: Not Supplied<br>Catchment Name: Trent<br>Primacy: 2 | B13SW (NW) | 0 | 5 | 486435 409506 |
| 10 | **OS Water Network Lines**<br>Watercourse Form: Inland river<br>Watercourse Length: 567.4<br>Watercourse Level: On ground surface<br>Permanent: True<br>Watercourse Name: Earl Beauchamp's Warping Drain<br>Catchment Name: Trent<br>Primacy: 2 | B13SW (NW) | 0 | 5 | 486457 409516 |
| 11 | **OS Water Network Lines**<br>Watercourse Form: Inland river<br>Watercourse Length: 750.5<br>Watercourse Level: On ground surface<br>Permanent: True<br>Watercourse Name: Not Supplied<br>Catchment Name: Trent<br>Primacy: 2 | B13SW (NW) | 0 | 5 | 486421 409524 |
| 12 | **OS Water Network Lines**<br>Watercourse Form: Inland river<br>Watercourse Length: 117.3<br>Watercourse Level: On ground surface<br>Permanent: True<br>Watercourse Name: Not Supplied<br>Catchment Name: Trent<br>Primacy: 2 | B13SW (NW) | 0 | 5 | 486574 409496 |
| 13 | **OS Water Network Lines**<br>Watercourse Form: Inland river<br>Watercourse Length: 524.8<br>Watercourse Level: On ground surface<br>Permanent: True<br>Watercourse Name: Not Supplied<br>Catchment Name: Trent<br>Primacy: 2 | B9SW (SW) | 0 | 5 | 486508 408828 |
| 14 | **OS Water Network Lines**<br>Watercourse Form: Inland river<br>Watercourse Length: 554.2<br>Watercourse Level: On ground surface<br>Permanent: True<br>Watercourse Name: Not Supplied<br>Catchment Name: Trent<br>Primacy: 2 | B9NW (W) | 93 | 5 | 486590 409122 |
| 15 | **OS Water Network Lines**<br>Watercourse Form: Inland river<br>Watercourse Length: 413.1<br>Watercourse Level: On ground surface<br>Permanent: True<br>Watercourse Name: Not Supplied<br>Catchment Name: Trent<br>Primacy: 2 | B9NW (NW) | 104 | 5 | 486732 409206 |
| 16 | **OS Water Network Lines**<br>Watercourse Form: Inland river<br>Watercourse Length: 300.3<br>Watercourse Level: On ground surface<br>Permanent: True<br>Watercourse Name: Not Supplied<br>Catchment Name: Trent<br>Primacy: 2 | B13SW (NW) | 153 | 5 | 486645 409537 |
| 17 | **OS Water Network Lines**<br>Watercourse Form: Inland river<br>Watercourse Length: 155.1<br>Watercourse Level: On ground surface<br>Permanent: True<br>Watercourse Name: Not Supplied<br>Catchment Name: Trent<br>Primacy: 2 | B13SE (N) | 250 | 5 | 486871 409474 |

| Map ID | Details | Quadrant Reference (Compass Direction) | Estimated Distance From Site | Contact | NGR |
|---|---|---|---|---|---|
| 18 | **OS Water Network Lines**<br>Watercourse Form: Inland river<br>Watercourse Length: 309.5<br>Watercourse Level: On ground surface<br>Permanent: True<br>Watercourse Name: Not Supplied<br>Catchment Name: Trent<br>Primacy: 2 | B13NE (N) | 263 | 5 | 486825 410047 |
| 19 | **OS Water Network Lines**<br>Watercourse Form: Inland river<br>Watercourse Length: 90.5<br>Watercourse Level: On ground surface<br>Permanent: True<br>Watercourse Name: Not Supplied<br>Catchment Name: Trent<br>Primacy: 2 | B13SE (N) | 309 | 5 | 486807 409503 |
| 20 | **OS Water Network Lines**<br>Watercourse Form: Inland river<br>Watercourse Length: 95.3<br>Watercourse Level: On ground surface<br>Permanent: True<br>Watercourse Name: Not Supplied<br>Catchment Name: Trent<br>Primacy: 2 | B13SE (N) | 309 | 5 | 486879 409586 |
| 21 | **OS Water Network Lines**<br>Watercourse Form: Inland river<br>Watercourse Length: 242.6<br>Watercourse Level: On ground surface<br>Permanent: True<br>Watercourse Name: Not Supplied<br>Catchment Name: Trent<br>Primacy: 2 | B13SE (N) | 309 | 5 | 486797 409593 |
| 22 | **OS Water Network Lines**<br>Watercourse Form: Inland river<br>Watercourse Length: 60.8<br>Watercourse Level: On ground surface<br>Permanent: True<br>Watercourse Name: Not Supplied<br>Catchment Name: Trent<br>Primacy: 2 | B13NE (N) | 356 | 5 | 486765 409833 |
| 23 | **OS Water Network Lines**<br>Watercourse Form: Inland river<br>Watercourse Length: 151.0<br>Watercourse Level: On ground surface<br>Permanent: True<br>Watercourse Name: Not Supplied<br>Catchment Name: Trent<br>Primacy: 2 | B9NW (W) | 379 | 5 | 486734 409124 |
| 24 | **OS Water Network Lines**<br>Watercourse Form: Inland river<br>Watercourse Length: 352.6<br>Watercourse Level: On ground surface<br>Permanent: True<br>Watercourse Name: Not Supplied<br>Catchment Name: Trent<br>Primacy: 2 | B13NE (N) | 395 | 5 | 486885 409828 |
| 25 | **OS Water Network Lines**<br>Watercourse Form: Inland river<br>Watercourse Length: 228.2<br>Watercourse Level: On ground surface<br>Permanent: True<br>Watercourse Name: Not Supplied<br>Catchment Name: Trent<br>Primacy: 2 | B13SE (N) | 409 | 5 | 486898 409585 |
| 26 | **OS Water Network Lines**<br>Watercourse Form: Inland river<br>Watercourse Length: 10.9<br>Watercourse Level: On ground surface<br>Permanent: True<br>Watercourse Name: Not Supplied<br>Catchment Name: Trent<br>Primacy: 2 | B13SE (N) | 412 | 5 | 486901 409472 |

| Map ID | Details | Quadrant Reference (Compass Direction) | Estimated Distance From Site | Contact | NGR |
|---|---|---|---|---|---|
| 27 | **OS Water Network Lines**<br>Watercourse Form: Inland river<br>Watercourse Length: 230.7<br>Watercourse Level: On ground surface<br>Permanent: True<br>Watercourse Name: Not Supplied<br>Catchment Name: Trent<br>Primacy: 2 | B9NE (NE) | 422 | 5 | 486910 409242 |
| 28 | **OS Water Network Lines**<br>Watercourse Form: Inland river<br>Watercourse Length: 129.9<br>Watercourse Level: On ground surface<br>Permanent: True<br>Watercourse Name: Not Supplied<br>Catchment Name: Trent<br>Primacy: 2 | B13SE (N) | 422 | 5 | 486912 409472 |
| 29 | **OS Water Network Lines**<br>Watercourse Form: Inland river<br>Watercourse Length: 107.3<br>Watercourse Level: On ground surface<br>Permanent: True<br>Watercourse Name: Not Supplied<br>Catchment Name: Trent<br>Primacy: 2 | B5SW (SW) | 464 | 5 | 486429 408351 |
| 30 | **OS Water Network Lines**<br>Watercourse Form: Inland river<br>Watercourse Length: 468.8<br>Watercourse Level: On ground surface<br>Permanent: True<br>Watercourse Name: Not Supplied<br>Catchment Name: Trent<br>Primacy: 2 | B9NE (E) | 469 | 5 | 486851 409126 |
| 31 | **OS Water Network Lines**<br>Watercourse Form: Inland river<br>Watercourse Length: 42.6<br>Watercourse Level: On ground surface<br>Permanent: True<br>Watercourse Name: Not Supplied<br>Catchment Name: Trent<br>Primacy: 2 | B9SW (SW) | 476 | 5 | 486508 408828 |
| 32 | **OS Water Network Lines**<br>Watercourse Form: Inland river<br>Watercourse Length: 105.7<br>Watercourse Level: On ground surface<br>Permanent: True<br>Watercourse Name: Not Supplied<br>Catchment Name: Trent<br>Primacy: 2 | B9SW (SW) | 477 | 5 | 486613 408816 |
| 33 | **OS Water Network Lines**<br>Watercourse Form: Inland river<br>Watercourse Length: 71.6<br>Watercourse Level: On ground surface<br>Permanent: True<br>Watercourse Name: Not Supplied<br>Catchment Name: Trent<br>Primacy: 2 | B9SW (SW) | 487 | 5 | 486503 408787 |
| 34 | **OS Water Network Lines**<br>Watercourse Form: Inland river<br>Watercourse Length: 316.4<br>Watercourse Level: On ground surface<br>Permanent: True<br>Watercourse Name: Not Supplied<br>Catchment Name: Trent<br>Primacy: 2 | B9NE (NE) | 496 | 5 | 486910 409242 |
| 35 | **OS Water Network Lines**<br>Watercourse Form: Inland river<br>Watercourse Length: 12.7<br>Watercourse Level: On ground surface<br>Permanent: True<br>Watercourse Name: Not Supplied<br>Catchment Name: Trent<br>Primacy: 2 | B9SW (SW) | 520 | 5 | 486593 408935 |

| Map ID | Details | Quadrant Reference (Compass Direction) | Estimated Distance From Site | Contact | NGR |
|---|---|---|---|---|---|
| 36 | **OS Water Network Lines**<br>Watercourse Form: Inland river<br>Watercourse Length: 113.4<br>Watercourse Level: On ground surface<br>Permanent: True<br>Watercourse Name: Not Supplied<br>Catchment Name: Trent<br>Primacy: 2 | B9SW (SW) | 524 | 5 | 486593 408923 |
| 37 | **OS Water Network Lines**<br>Watercourse Form: Inland river<br>Watercourse Length: 6.8<br>Watercourse Level: Underground<br>Permanent: True<br>Watercourse Name: Not Supplied<br>Catchment Name: Trent<br>Primacy: 2 | B13SE (NE) | 552 | 5 | 487041 409462 |
| 38 | **OS Water Network Lines**<br>Watercourse Form: Inland river<br>Watercourse Length: 1.1<br>Watercourse Level: On ground surface<br>Permanent: True<br>Watercourse Name: Not Supplied<br>Catchment Name: Trent<br>Primacy: 2 | B5SW (SW) | 565 | 5 | 486429 408351 |
| 39 | **OS Water Network Lines**<br>Watercourse Form: Inland river<br>Watercourse Length: 288.3<br>Watercourse Level: On ground surface<br>Permanent: True<br>Watercourse Name: Not Supplied<br>Catchment Name: Trent<br>Primacy: 2 | B5SW (S) | 566 | 5 | 486718 408352 |
| 40 | **OS Water Network Lines**<br>Watercourse Form: Inland river<br>Watercourse Length: 494.6<br>Watercourse Level: On ground surface<br>Permanent: True<br>Watercourse Name: Not Supplied<br>Catchment Name: Trent<br>Primacy: 2 | B5SW (SW) | 566 | 5 | 486430 408350 |
| 41 | **OS Water Network Lines**<br>Watercourse Form: Inland river<br>Watercourse Length: 60.7<br>Watercourse Level: On ground surface<br>Permanent: True<br>Watercourse Name: Not Supplied<br>Catchment Name: Trent<br>Primacy: 2 | B13NE (N) | 569 | 5 | 486825 410047 |
| 42 | **OS Water Network Lines**<br>Watercourse Form: Inland river<br>Watercourse Length: 21.0<br>Watercourse Level: On ground surface<br>Permanent: True<br>Watercourse Name: Not Supplied<br>Catchment Name: Trent<br>Primacy: 2 | B13NE (N) | 572 | 5 | 486846 410047 |
| 43 | **OS Water Network Lines**<br>Watercourse Form: Inland river<br>Watercourse Length: 128.0<br>Watercourse Level: On ground surface<br>Permanent: True<br>Watercourse Name: Not Supplied<br>Catchment Name: Trent<br>Primacy: 2 | B9SW (S) | 579 | 5 | 486740 408802 |
| 44 | **OS Water Network Lines**<br>Watercourse Form: Inland river<br>Watercourse Length: 171.8<br>Watercourse Level: On ground surface<br>Permanent: True<br>Watercourse Name: Not Supplied<br>Catchment Name: Trent<br>Primacy: 2 | B13SE (NE) | 582 | 5 | 487071 409460 |

| Map ID | Details | Quadrant Reference (Compass Direction) | Estimated Distance From Site | Contact | NGR |
|---|---|---|---|---|---|
| 45 | **OS Water Network Lines**<br>Watercourse Form: Inland river<br>Watercourse Length: 8.7<br>Watercourse Level: Underground<br>Permanent: True<br>Watercourse Name: Not Supplied<br>Catchment Name: Trent<br>Primacy: 2 | B13NE (N) | 593 | 5 | 486855 410046 |
| 46 | **OS Water Network Lines**<br>Watercourse Form: Inland river<br>Watercourse Length: 197.1<br>Watercourse Level: On ground surface<br>Permanent: True<br>Watercourse Name: Not Supplied<br>Catchment Name: Trent<br>Primacy: 2 | B13NE (N) | 602 | 5 | 486855 410046 |
| 47 | **OS Water Network Lines**<br>Watercourse Form: Inland river<br>Watercourse Length: 15.9<br>Watercourse Level: On ground surface<br>Permanent: True<br>Watercourse Name: Not Supplied<br>Catchment Name: Trent<br>Primacy: 2 | B14SW (NE) | 636 | 5 | 487126 409569 |
| 48 | **OS Water Network Lines**<br>Watercourse Form: Inland river<br>Watercourse Length: 99.3<br>Watercourse Level: On ground surface<br>Permanent: True<br>Watercourse Name: Not Supplied<br>Catchment Name: Trent<br>Primacy: 2 | B14SW (NE) | 636 | 5 | 487130 409470 |
| 49 | **OS Water Network Lines**<br>Watercourse Form: Inland river<br>Watercourse Length: 216.3<br>Watercourse Level: On ground surface<br>Permanent: True<br>Watercourse Name: Not Supplied<br>Catchment Name: Trent<br>Primacy: 2 | B14SW (NE) | 636 | 5 | 487125 409591 |
| 50 | **OS Water Network Lines**<br>Watercourse Form: Inland river<br>Watercourse Length: 282.8<br>Watercourse Level: On ground surface<br>Permanent: True<br>Watercourse Name: Not Supplied<br>Catchment Name: Trent<br>Primacy: 2 | B5SW (S) | 662 | 5 | 486715 408196 |
| 51 | **OS Water Network Lines**<br>Watercourse Form: Inland river<br>Watercourse Length: 3.4<br>Watercourse Level: On ground surface<br>Permanent: True<br>Watercourse Name: Not Supplied<br>Catchment Name: Trent<br>Primacy: 2 | B14NW (N) | 683 | 5 | 487122 409812 |
| 52 | **OS Water Network Lines**<br>Watercourse Form: Inland river<br>Watercourse Length: 10.4<br>Watercourse Level: On ground surface<br>Permanent: True<br>Watercourse Name: Not Supplied<br>Catchment Name: Trent<br>Primacy: 2 | B14NW (N) | 684 | 5 | 487122 409816 |
| 53 | **OS Water Network Lines**<br>Watercourse Form: Inland river<br>Watercourse Length: 44.5<br>Watercourse Level: On ground surface<br>Permanent: True<br>Watercourse Name: Not Supplied<br>Catchment Name: Trent<br>Primacy: 2 | B14SW (NE) | 692 | 5 | 487181 409564 |

| Map ID | Details | Quadrant Reference (Compass Direction) | Estimated Distance From Site | Contact | NGR |
|---|---|---|---|---|---|
| 54 | **OS Water Network Lines**<br>Watercourse Form: Inland river<br>Watercourse Length: 11.0<br>Watercourse Level: On ground surface<br>Permanent: True<br>Watercourse Name: Not Supplied<br>Catchment Name: Trent<br>Primacy: 2 | B14NW (N) | 694 | 5 | 487132 409818 |
| 55 | **OS Water Network Lines**<br>Watercourse Form: Inland river<br>Watercourse Length: 288.3<br>Watercourse Level: On ground surface<br>Permanent: True<br>Watercourse Name: Not Supplied<br>Catchment Name: Trent<br>Primacy: 2 | B14NW (NE) | 704 | 5 | 487143 409817 |
| 56 | **OS Water Network Lines**<br>Watercourse Form: Inland river<br>Watercourse Length: 206.1<br>Watercourse Level: On ground surface<br>Permanent: True<br>Watercourse Name: Not Supplied<br>Catchment Name: Trent<br>Primacy: 2 | B9SE (S) | 704 | 5 | 486823 408796 |
| 57 | **OS Water Network Lines**<br>Watercourse Form: Inland river<br>Watercourse Length: 29.3<br>Watercourse Level: On ground surface<br>Permanent: True<br>Watercourse Name: Not Supplied<br>Catchment Name: Trent<br>Primacy: 2 | B14SW (NE) | 732 | 5 | 487225 409574 |
| 58 | **OS Water Network Lines**<br>Watercourse Form: Inland river<br>Watercourse Length: 852.9<br>Watercourse Level: On ground surface<br>Permanent: True<br>Watercourse Name: Not Supplied<br>Catchment Name: Trent<br>Primacy: 2 | B1SW (S) | 745 | 5 | 486460 407686 |
| 59 | **OS Water Network Lines**<br>Watercourse Form: Inland river<br>Watercourse Length: 156.7<br>Watercourse Level: On ground surface<br>Permanent: True<br>Watercourse Name: Not Supplied<br>Catchment Name: Trent<br>Primacy: 2 | B1NW (S) | 760 | 5 | 486651 407991 |
| 60 | **OS Water Network Lines**<br>Watercourse Form: Inland river<br>Watercourse Length: 21.0<br>Watercourse Level: On ground surface<br>Permanent: True<br>Watercourse Name: Not Supplied<br>Catchment Name: Trent<br>Primacy: 2 | B1NW (S) | 800 | 5 | 486478 407862 |
| 61 | **OS Water Network Lines**<br>Watercourse Form: Inland river<br>Watercourse Length: 1.3<br>Watercourse Level: On ground surface<br>Permanent: True<br>Watercourse Name: Not Supplied<br>Catchment Name: Trent<br>Primacy: 2 | B1NW (S) | 800 | 5 | 486457 407865 |
| 62 | **OS Water Network Lines**<br>Watercourse Form: Inland river<br>Watercourse Length: 31.7<br>Watercourse Level: On ground surface<br>Permanent: True<br>Watercourse Name: Not Supplied<br>Catchment Name: Trent<br>Primacy: 2 | B1NW (S) | 801 | 5 | 486458 407864 |

| Map ID | Details | Quadrant Reference (Compass Direction) | Estimated Distance From Site | Contact | NGR |
|---|---|---|---|---|---|
| 63 | **OS Water Network Lines**<br>Watercourse Form: Inland river<br>Watercourse Length: 146.1<br>Watercourse Level: On ground surface<br>Permanent: True<br>Watercourse Name: Not Supplied<br>Catchment Name: Trent<br>Primacy: 2 | B1NW (S) | 822 | 5 | 486458 407832 |
| 64 | **OS Water Network Lines**<br>Watercourse Form: Inland river<br>Watercourse Length: 359.6<br>Watercourse Level: On ground surface<br>Permanent: True<br>Watercourse Name: Not Supplied<br>Catchment Name: Trent<br>Primacy: 2 | B1NE (S) | 824 | 5 | 486830 407929 |
| 65 | **OS Water Network Lines**<br>Watercourse Form: Inland river<br>Watercourse Length: 17.7<br>Watercourse Level: On ground surface<br>Permanent: True<br>Watercourse Name: Not Supplied<br>Catchment Name: Trent<br>Primacy: 2 | B5SW (S) | 838 | 5 | 486736 408353 |
| 66 | **OS Water Network Lines**<br>Watercourse Form: Inland river<br>Watercourse Length: 143.1<br>Watercourse Level: On ground surface<br>Permanent: True<br>Watercourse Name: Not Supplied<br>Catchment Name: Trent<br>Primacy: 2 | B5SE (S) | 859 | 5 | 486883 408356 |
| 67 | **OS Water Network Lines**<br>Watercourse Form: Inland river<br>Watercourse Length: 100.0<br>Watercourse Level: On ground surface<br>Permanent: True<br>Watercourse Name: Not Supplied<br>Catchment Name: Trent<br>Primacy: 2 | B5SW (S) | 868 | 5 | 486665 408105 |
| 68 | **OS Water Network Lines**<br>Watercourse Form: Inland river<br>Watercourse Length: 38.5<br>Watercourse Level: On ground surface<br>Permanent: True<br>Watercourse Name: Not Supplied<br>Catchment Name: Trent<br>Primacy: 2 | B1NW (S) | 897 | 5 | 486690 407993 |
| 69 | **OS Water Network Lines**<br>Watercourse Form: Inland river<br>Watercourse Length: 485.5<br>Watercourse Level: On ground surface<br>Permanent: True<br>Watercourse Name: Not Supplied<br>Catchment Name: Trent<br>Primacy: 2 | B1NE (S) | 926 | 5 | 486943 407735 |
| 70 | **OS Water Network Lines**<br>Watercourse Form: Inland river<br>Watercourse Length: 16.4<br>Watercourse Level: On ground surface<br>Permanent: True<br>Watercourse Name: Not Supplied<br>Catchment Name: Trent<br>Primacy: 2 | B1NW (S) | 934 | 5 | 486709 407994 |
| 71 | **OS Water Network Lines**<br>Watercourse Form: Inland river<br>Watercourse Length: 3.4<br>Watercourse Level: Underground<br>Permanent: True<br>Watercourse Name: Not Supplied<br>Catchment Name: Trent<br>Primacy: 2 | B1NW (S) | 949 | 5 | 486713 407994 |

| Map ID | Details | Quadrant Reference (Compass Direction) | Estimated Distance From Site | Contact | NGR |
|---|---|---|---|---|---|
| 72 | **OS Water Network Lines**<br>Watercourse Form: Lake<br>Watercourse Length: 121.2<br>Watercourse Level: On ground surface<br>Permanent: True<br>Watercourse Name: Not Supplied<br>Catchment Name: Trent<br>Primacy: 1 | B10SW (SE) | 951 | 5 | 487107 408759 |
| 73 | **OS Water Network Lines**<br>Watercourse Form: Inland river<br>Watercourse Length: 64.0<br>Watercourse Level: On ground surface<br>Permanent: True<br>Watercourse Name: Not Supplied<br>Catchment Name: Trent<br>Primacy: 2 | B1NE (S) | 952 | 5 | 486777 407998 |
| 74 | **OS Water Network Lines**<br>Watercourse Form: Inland river<br>Watercourse Length: 240.5<br>Watercourse Level: On ground surface<br>Permanent: True<br>Watercourse Name: Not Supplied<br>Catchment Name: Trent<br>Primacy: 1 | B10SW (SE) | 959 | 5 | 487129 408775 |

| Map ID | Details | Quadrant Reference (Compass Direction) | Estimated Distance From Site | Contact | NGR |
|---|---|---|---|---|---|
| 75 | **Historical Landfill Sites**<br>Licence Holder: Mr M Waters<br>Location: Parklands, Scunthorpe<br>Name: Scotter Road/Parklands<br>Operator Location: Not Supplied<br>Boundary Accuracy: As Supplied<br>Provider Reference: EAHLD30297<br>First Input Date: 31st December 1977<br>Last Input Date: 31st December 1993<br>Specified Waste Type: Deposited Waste included Inert and Industrial Waste<br>EA Waste Ref: 0<br>Regis Ref: Not Supplied<br>WRC Ref: 2000/0088<br>BGS Ref: Not Supplied<br>Other Ref: 55/19/0129, A129 | B9SE (S) | 522 | 2 | 486831 408994 |
| | **Local Authority Landfill Coverage**<br>Name: North Lincolnshire Unitary Council - Has no landfill data to supply | | 0 | 3 | 486849 409126 |
| 76 | **Registered Landfill Sites**<br>Licence Holder: M Waters<br>Licence Reference: 55/19/129/M<br>Site Location: Parkland Mobile Home, Scotter Road, Scunthorpe, Lincolnshire<br>Licence Easting: 486700<br>Licence Northing: 408900<br>Operator Location: 90 Bottesford Lane, Ashby, SCUNTHORPE, Lincolnshire, DN16 3JN<br>Authority: Environment Agency - Midlands Region, Lower Trent Area<br>Site Category: Landfill<br>Max Input Rate: Small (Equal to or greater than 10,000 and less than 25,000 tonnes per year)<br>Waste Source Restrictions: No known restriction on source of waste<br>Status: Licence lapsed/cancelled/defunct/not applicable/surrenderedCancelled<br>Dated: 19th May 1977<br>Preceded By Licence: Not Given<br>Superseded By Licence: Not Given<br>Positional Accuracy: Manually positioned to the address or location<br>Boundary Accuracy: Not Applicable<br>Authorised Waste: Commercial Waste<br>Construction And Demolition Wastes<br>Ind. Non-Haz. Waste | B9SW (SW) | 619 | 2 | 486700 408900 |

| Map ID | Details | Quadrant Reference (Compass Direction) | Estimated Distance From Site | Contact | NGR |
|---|---|---|---|---|---|
| | **BGS 1:625,000 Solid Geology**<br>Description: Triassic Rocks (Undifferentiated) | B9NE (E) | 0 | 1 | 486849 409126 |
| 77 | **BGS Recorded Mineral Sites**<br>Site Name: Brumby Common<br>Location: Brumby Common, Scunthorpe, Lincolnshire<br>Source: British Geological Survey, National Geoscience Information Service<br>Reference: 6690<br>Type: Opencast<br>**Status: Dormant**<br>Operator: Unknown Operator<br>Operator Location: Not Supplied<br>Periodic Type: Quaternary<br>Geology: Blown Sand, 1<br>Commodity: Sand<br>Positional Accuracy: Located by supplier to within 100m | B13NW (N) | 404 | 1 | 486700 409900 |
| 78 | **BGS Recorded Mineral Sites**<br>Site Name: Burringham Road Sand Pit<br>Location: Bottesford, Scunthorpe, North Lincolnshire<br>Source: British Geological Survey, National Geoscience Information Service<br>Reference: 12925<br>Type: Opencast<br>**Status: Ceased**<br>Operator: Unknown Operator<br>Operator Location: Not Supplied<br>Periodic Type: Quaternary<br>Geology: Blown Sand, 1<br>Commodity: Sand<br>Positional Accuracy: Located by supplier to within 10m | B9NE (E) | 656 | 1 | 487075 409210 |
| 79 | **BGS Recorded Mineral Sites**<br>Site Name: Warren House Gravel Pit<br>Location: Bottesford, Scunthorpe, North Lincolnshire<br>Source: British Geological Survey, National Geoscience Information Service<br>Reference: 12924<br>Type: Opencast<br>**Status: Ceased**<br>Operator: Unknown Operator<br>Operator Location: Not Supplied<br>Periodic Type: Quaternary<br>Geology: Blown Sand, 1<br>Commodity: Sand<br>Positional Accuracy: Located by supplier to within 10m | B5NE (S) | 971 | 1 | 487000 408660 |
| | **Coal Mining Affected Areas**<br>In an area that might not be affected by coal mining | | | | |
| | **Non Coal Mining Areas of Great Britain**<br>No Hazard | | | | |
| | **Potential for Collapsible Ground Stability Hazards**<br>Hazard Potential: No Hazard<br>Source: British Geological Survey, National Geoscience Information Service | B9NE (E) | 0 | 1 | 486849 409126 |
| | **Potential for Collapsible Ground Stability Hazards**<br>Hazard Potential: No Hazard<br>Source: British Geological Survey, National Geoscience Information Service | B13NE (N) | 0 | 1 | 486849 410000 |
| | **Potential for Compressible Ground Stability Hazards**<br>Hazard Potential: Moderate<br>Source: British Geological Survey, National Geoscience Information Service | B9NE (E) | 0 | 1 | 486849 409126 |
| | **Potential for Compressible Ground Stability Hazards**<br>Hazard Potential: Moderate<br>Source: British Geological Survey, National Geoscience Information Service | B13NW (N) | 0 | 1 | 486537 410000 |
| | **Potential for Compressible Ground Stability Hazards**<br>Hazard Potential: No Hazard<br>Source: British Geological Survey, National Geoscience Information Service | B13NE (N) | 0 | 1 | 486849 410000 |
| | **Potential for Ground Dissolution Stability Hazards**<br>Hazard Potential: No Hazard<br>Source: British Geological Survey, National Geoscience Information Service | B9NE (E) | 0 | 1 | 486849 409126 |
| | **Potential for Ground Dissolution Stability Hazards**<br>Hazard Potential: No Hazard<br>Source: British Geological Survey, National Geoscience Information Service | B13NE (N) | 0 | 1 | 486849 410000 |
| | **Potential for Landslide Ground Stability Hazards**<br>Hazard Potential: Very Low<br>Source: British Geological Survey, National Geoscience Information Service | B9NE (E) | 0 | 1 | 486849 409126 |

| Map ID | Details | Quadrant Reference (Compass Direction) | Estimated Distance From Site | Contact | NGR |
|---|---|---|---|---|---|
| | **Potential for Landslide Ground Stability Hazards**<br>Hazard Potential: Very Low<br>Source: British Geological Survey, National Geoscience Information Service | B13NE (N) | 0 | 1 | 486849 410000 |
| | **Potential for Running Sand Ground Stability Hazards**<br>Hazard Potential: No Hazard<br>Source: British Geological Survey, National Geoscience Information Service | B9NE (E) | 0 | 1 | 486849 409126 |
| | **Potential for Running Sand Ground Stability Hazards**<br>Hazard Potential: No Hazard<br>Source: British Geological Survey, National Geoscience Information Service | B13NW (N) | 0 | 1 | 486537 410000 |
| | **Potential for Running Sand Ground Stability Hazards**<br>Hazard Potential: Low<br>Source: British Geological Survey, National Geoscience Information Service | B13NE (N) | 0 | 1 | 486849 410000 |
| | **Potential for Shrinking or Swelling Clay Ground Stability Hazards**<br>Hazard Potential: Very Low<br>Source: British Geological Survey, National Geoscience Information Service | B13NW (N) | 0 | 1 | 486537 410000 |
| | **Potential for Shrinking or Swelling Clay Ground Stability Hazards**<br>Hazard Potential: Very Low<br>Source: British Geological Survey, National Geoscience Information Service | B9NE (E) | 0 | 1 | 486849 409126 |
| | **Potential for Shrinking or Swelling Clay Ground Stability Hazards**<br>Hazard Potential: No Hazard<br>Source: British Geological Survey, National Geoscience Information Service | B13NE (N) | 0 | 1 | 486849 410000 |
| | **Radon Potential - Radon Affected Areas**<br>Affected Area: The property is in a Lower probability radon area (less than 1% of homes are estimated to be at or above the Action Level).<br>Source: British Geological Survey, National Geoscience Information Service | B13NE (N) | 0 | 1 | 486849 410001 |
| | **Radon Potential - Radon Affected Areas**<br>Affected Area: The property is in a Lower probability radon area (less than 1% of homes are estimated to be at or above the Action Level).<br>Source: British Geological Survey, National Geoscience Information Service | B9NE (E) | 0 | 1 | 486849 409126 |
| | **Radon Potential - Radon Protection Measures**<br>Protection Measure: No radon protective measures are necessary in the construction of new dwellings or extensions<br>Source: British Geological Survey, National Geoscience Information Service | B13NE (N) | 0 | 1 | 486849 410001 |
| | **Radon Potential - Radon Protection Measures**<br>Protection Measure: No radon protective measures are necessary in the construction of new dwellings or extensions<br>Source: British Geological Survey, National Geoscience Information Service | B9NE (E) | 0 | 1 | 486849 409126 |

| Map ID | Details | Quadrant Reference (Compass Direction) | Estimated Distance From Site | Contact | NGR |
|---|---|---|---|---|---|
| 80 | **Contemporary Trade Directory Entries**<br>Name: West Common Lane Medical Centre<br>Location: Dorchester Road, Scunthorpe, South Humberside, DN17 1YH<br>Classification: Medical & Dental Laboratories<br>**Status: Inactive**<br>Positional Accuracy: Automatically positioned to the address | B14SW (NE) | 851 | - | 487342 409487 |
| 81 | **Contemporary Trade Directory Entries**<br>Name: Paul'S Motors Ltd<br>Location: Ferndale, Burringham Road, Scunthorpe, DN17 2AA<br>Classification: Garage Services<br>**Status: Inactive**<br>Positional Accuracy: Automatically positioned to the address | B5NE (S) | 964 | - | 486872 408412 |

# Sensitive Land Use

| Map ID | Details | Quadrant Reference (Compass Direction) | Estimated Distance From Site | Contact | NGR |
|---|---|---|---|---|---|
| 82 | **Nitrate Vulnerable Zones**<br>Name: Burton Stather Drain Nvz<br>Description: Surface Water<br>Source: Environment Agency, Head Office | B13NE (N) | 0 | 4 | 486885 409828 |
| 83 | **Nitrate Vulnerable Zones**<br>Name: Bottesford Beck Catchment (Trib Of R Trent) Nvz<br>Description: Surface Water<br>Source: Environment Agency, Head Office | B9NE (E) | 0 | 4 | 486849 409126 |

| Agency & Hydrological | Version | Update Cycle |
|---|---|---|
| **Contaminated Land Register Entries and Notices** | | |
| North Lincolnshire Council - Environmental Protection Team | February 2013 | Annual Rolling Update |
| West Lindsey District Council - Environmental Health Department | January 2015 | Annual Rolling Update |
| Environment Agency - Head Office | June 2020 | Annually |
| **Discharge Consents** | | |
| Environment Agency - Anglian Region | October 2020 | Quarterly |
| Environment Agency - Midlands Region | October 2020 | Quarterly |
| **Enforcement and Prohibition Notices** | | |
| Environment Agency - Anglian Region | March 2013 | Annual Rolling Update |
| **Integrated Pollution Controls** | | |
| Environment Agency - Anglian Region | October 2008 | Variable |
| **Integrated Pollution Prevention And Control** | | |
| Environment Agency - Anglian Region | October 2020 | Quarterly |
| **Local Authority Integrated Pollution Prevention And Control** | | |
| North Lincolnshire Council - Environmental Protection Team | March 2015 | Variable |
| West Lindsey District Council - Environmental Health Department | November 2014 | Variable |
| **Local Authority Pollution Prevention and Controls** | | |
| North Lincolnshire Council - Environmental Protection Team | March 2015 | Annual Rolling Update |
| West Lindsey District Council - Environmental Health Department | November 2014 | Annual Rolling Update |
| **Local Authority Pollution Prevention and Control Enforcements** | | |
| North Lincolnshire Council - Environmental Protection Team | March 2015 | Variable |
| West Lindsey District Council - Environmental Health Department | November 2014 | Variable |
| **Nearest Surface Water Feature** | | |
| Ordnance Survey | September 2020 | |
| **Pollution Incidents to Controlled Waters** | | |
| Environment Agency - Midlands Region | December 1999 | Not Applicable |
| Environment Agency - Anglian Region | September 1999 | Not Applicable |
| **Prosecutions Relating to Authorised Processes** | | |
| Environment Agency - Anglian Region | March 2013 | Annual Rolling Update |
| **Prosecutions Relating to Controlled Waters** | | |
| Environment Agency - Anglian Region | March 2013 | Annual Rolling Update |
| **Registered Radioactive Substances** | | |
| Environment Agency - Anglian Region | June 2016 | |
| **River Quality** | | |
| Environment Agency - Head Office | November 2001 | Not Applicable |
| **River Quality Biology Sampling Points** | | |
| Environment Agency - Head Office | July 2012 | Annually |
| **River Quality Chemistry Sampling Points** | | |
| Environment Agency - Head Office | July 2012 | Annually |
| **Substantiated Pollution Incident Register** | | |
| Environment Agency - Anglian Region - Northern Area | October 2020 | Quarterly |
| **Water Abstractions** | | |
| Environment Agency - Anglian Region | October 2020 | Quarterly |
| Environment Agency - Midlands Region | October 2020 | Quarterly |
| **Water Industry Act Referrals** | | |
| Environment Agency - Anglian Region | October 2017 | Quarterly |
| **Groundwater Vulnerability Map** | | |
| Environment Agency - Head Office | June 2018 | As notified |
| **Groundwater Vulnerability - Soluble Rock Risk** | | |
| Environment Agency - Head Office | June 2018 | As notified |

| Agency & Hydrological | Version | Update Cycle |
|---|---|---|
| **Bedrock Aquifer Designations** | | |
| Environment Agency - Head Office | January 2018 | Annually |
| **Superficial Aquifer Designations** | | |
| Environment Agency - Head Office | January 2018 | Annually |
| **Source Protection Zones** | | |
| Environment Agency - Head Office | October 2019 | Quarterly |
| **Extreme Flooding from Rivers or Sea without Defences** | | |
| Environment Agency - Head Office | September 2020 | Quarterly |
| **Flooding from Rivers or Sea without Defences** | | |
| Environment Agency - Head Office | September 2020 | Quarterly |
| **Areas Benefiting from Flood Defences** | | |
| Environment Agency - Head Office | September 2020 | Quarterly |
| **Flood Water Storage Areas** | | |
| Environment Agency - Head Office | September 2020 | Quarterly |
| **Flood Defences** | | |
| Environment Agency - Head Office | September 2020 | Quarterly |
| **OS Water Network Lines** | | |
| Ordnance Survey | September 2020 | Quarterly |
| **BGS Groundwater Flooding Susceptibility** | | |
| British Geological Survey - National Geoscience Information Service | May 2013 | Annually |
| **Waste** | **Version** | **Update Cycle** |
| **BGS Recorded Landfill Sites** | | |
| British Geological Survey - National Geoscience Information Service | June 1996 | Not Applicable |
| **Historical Landfill Sites** | | |
| Environment Agency - Head Office | October 2019 | Quarterly |
| **Integrated Pollution Control Registered Waste Sites** | | |
| Environment Agency - Anglian Region | October 2008 | Not Applicable |
| **Licensed Waste Management Facilities (Landfill Boundaries)** | | |
| Environment Agency - Anglian Region - Northern Area | October 2020 | Quarterly |
| **Licensed Waste Management Facilities (Locations)** | | |
| Environment Agency - Anglian Region - Northern Area | October 2020 | Quarterly |
| **Local Authority Landfill Coverage** | | |
| Lincolnshire County Council | May 2000 | Not Applicable |
| North Lincolnshire Council - Environmental Protection Team | May 2000 | Not Applicable |
| West Lindsey District Council - Environmental Health Department | May 2000 | Not Applicable |
| **Local Authority Recorded Landfill Sites** | | |
| Lincolnshire County Council | May 2000 | Not Applicable |
| North Lincolnshire Council - Environmental Protection Team | May 2000 | Not Applicable |
| West Lindsey District Council - Environmental Health Department | May 2000 | Not Applicable |
| **Registered Landfill Sites** | | |
| Environment Agency - Anglian Region - Northern Area | March 2003 | Not Applicable |
| Environment Agency - Midlands Region - Lower Trent Area | March 2003 | Not Applicable |
| **Registered Waste Transfer Sites** | | |
| Environment Agency - Anglian Region - Northern Area | March 2003 | Not Applicable |
| **Registered Waste Treatment or Disposal Sites** | | |
| Environment Agency - Anglian Region - Northern Area | March 2003 | Not Applicable |

| Hazardous Substances | Version | Update Cycle |
|---|---|---|
| **Control of Major Accident Hazards Sites (COMAH)** | | |
| Health and Safety Executive | April 2018 | Bi-Annually |
| **Explosive Sites** | | |
| Health and Safety Executive | March 2017 | Annually |
| **Notification of Installations Handling Hazardous Substances (NIHHS)** | | |
| Health and Safety Executive | November 2000 | Not Applicable |
| **Planning Hazardous Substance Enforcements** | | |
| West Lindsey District Council | February 2016 | Variable |
| Lincolnshire County Council - Highways and Planning Department | June 2010 | Variable |
| North Lincolnshire Council - Planning Department | October 2015 | Variable |
| **Planning Hazardous Substance Consents** | | |
| Lincolnshire County Council - Highways and Planning Department | August 2007 | Variable |
| West Lindsey District Council | February 2016 | Variable |
| North Lincolnshire Council - Planning Department | October 2015 | Variable |
| **Geological** | **Version** | **Update Cycle** |
| **BGS 1:625,000 Solid Geology** | | |
| British Geological Survey - National Geoscience Information Service | January 2009 | Not Applicable |
| **BGS Recorded Mineral Sites** | | |
| British Geological Survey - National Geoscience Information Service | November 2020 | Bi-Annually |
| **CBSCB Compensation District** | | |
| Cheshire Brine Subsidence Compensation Board (CBSCB) | August 2011 | Not Applicable |
| **Coal Mining Affected Areas** | | |
| The Coal Authority - Property Searches | March 2014 | Annual Rolling Update |
| **Mining Instability** | | |
| Ove Arup & Partners | October 2000 | Not Applicable |
| **Non Coal Mining Areas of Great Britain** | | |
| British Geological Survey - National Geoscience Information Service | May 2015 | Not Applicable |
| **Potential for Collapsible Ground Stability Hazards** | | |
| British Geological Survey - National Geoscience Information Service | April 2020 | Annually |
| **Potential for Compressible Ground Stability Hazards** | | |
| British Geological Survey - National Geoscience Information Service | January 2019 | Annually |
| **Potential for Ground Dissolution Stability Hazards** | | |
| British Geological Survey - National Geoscience Information Service | January 2019 | Annually |
| **Potential for Landslide Ground Stability Hazards** | | |
| British Geological Survey - National Geoscience Information Service | January 2019 | Annually |
| **Potential for Running Sand Ground Stability Hazards** | | |
| British Geological Survey - National Geoscience Information Service | January 2019 | Annually |
| **Potential for Shrinking or Swelling Clay Ground Stability Hazards** | | |
| British Geological Survey - National Geoscience Information Service | January 2019 | Annually |
| **Radon Potential - Radon Affected Areas** | | |
| British Geological Survey - National Geoscience Information Service | July 2011 | Annually |
| **Radon Potential - Radon Protection Measures** | | |
| British Geological Survey - National Geoscience Information Service | July 2011 | Annually |

| Industrial Land Use | Version | Update Cycle |
|---|---|---|
| **Contemporary Trade Directory Entries**<br>Thomson Directories | <br>October 2020 | <br>Quarterly |
| **Fuel Station Entries**<br>Catalist Ltd - Experian | <br>September 2020 | <br>Quarterly |
| **Gas Pipelines**<br>National Grid | <br>September 2020 | |
| **Underground Electrical Cables**<br>National Grid | <br>August 2020 | |
| **Sensitive Land Use** | **Version** | **Update Cycle** |
| **Ancient Woodland**<br>Natural England | <br>April 2020 | <br>Bi-Annually |
| **Areas of Adopted Green Belt**<br>North Lincolnshire Council<br>West Lindsey District Council | <br>June 2020<br>June 2020 | <br>As notified<br>As notified |
| **Areas of Unadopted Green Belt**<br>North Lincolnshire Council<br>West Lindsey District Council | <br>June 2020<br>June 2020 | <br>As notified<br>As notified |
| **Areas of Outstanding Natural Beauty**<br>Natural England | <br>June 2019 | <br>Bi-Annually |
| **Environmentally Sensitive Areas**<br>Natural England | <br>January 2017 | |
| **Forest Parks**<br>Forestry Commission | <br>April 1997 | <br>Not Applicable |
| **Local Nature Reserves**<br>Natural England | <br>April 2020 | <br>Bi-Annually |
| **Marine Nature Reserves**<br>Natural England | <br>July 2019 | <br>Bi-Annually |
| **National Nature Reserves**<br>Natural England | <br>July 2019 | <br>Bi-Annually |
| **National Parks**<br>Natural England | <br>April 2017 | <br>Bi-Annually |
| **Nitrate Sensitive Areas**<br>Natural England | <br>April 2016 | <br>Not Applicable |
| **Nitrate Vulnerable Zones**<br>Environment Agency - Head Office<br>Department for Environment, Food and Rural Affairs (DEFRA - formerly FRCA) | <br>December 2017<br>October 2015 | <br>Bi-Annually |
| **Ramsar Sites**<br>Natural England | <br>August 2020 | <br>Bi-Annually |
| **Sites of Special Scientific Interest**<br>Natural England | <br>May 2020 | <br>Bi-Annually |
| **Special Areas of Conservation**<br>Natural England | <br>July 2020 | <br>Bi-Annually |
| **Special Protection Areas**<br>Natural England | <br>September 2020 | <br>Bi-Annually |

# Data Suppliers

A selection of organisations who provide data within this report

| Data Supplier | Data Supplier Logo |
|---|---|
| Ordnance Survey | |
| Environment Agency | |
| Scottish Environment Protection Agency | |
| The Coal Authority | |
| British Geological Survey | |
| Centre for Ecology and Hydrology | |
| Natural Resources Wales | |
| Scottish Natural Heritage | |
| Natural England | |
| Public Health England | |
| Ove Arup | |
| Stantec UK Ltd | |

# Useful Contacts

| Contact | Name and Address | Contact Details |
|---|---|---|
| 1 | **British Geological Survey - Enquiry Service**<br>British Geological Survey, Environmental Science Centre, Keyworth, Nottingham, Nottinghamshire, NG12 5GG | Telephone: 0115 936 3143<br>Fax: 0115 936 3276<br>Email: enquiries@bgs.ac.uk<br>Website: www.bgs.ac.uk |
| 2 | **Environment Agency - National Customer Contact Centre (NCCC)**<br>PO Box 544, Templeborough, Rotherham, S60 1BY | Telephone: 03708 506 506<br>Email: enquiries@environment-agency.gov.uk |
| 3 | **North Lincolnshire Council - Environmental Protection Team**<br>Church Square House, PO Box 42, Scunthorpe, Lincolnshire, DN15 6XQ | Telephone: 01724 296296<br>Fax: 01724 280271<br>Website: www.northlincs.gov.uk |
| 4 | **Environment Agency - Head Office**<br>Rio House, Waterside Drive, Aztec West, Almondsbury, Bristol, Avon, BS32 4UD | Telephone: 01454 624400<br>Fax: 01454 624409 |
| 5 | **Ordnance Survey**<br>Adanac Drive, Southampton, Hampshire, SO16 0AS | Telephone: 03456 05 05 05<br>Email: customerservices@ordnancesurvey.co.uk<br>Website: www.ordnancesurvey.gov.uk |
| 6 | **Natural England**<br>County Hall, Spetchley Road, Worcester, WR5 2NP | Telephone: 0300 060 3900<br>Email: enquiries@naturalengland.org.uk<br>Website: www.naturalengland.org.uk |
| - | **Public Health England - Radon Survey, Centre for Radiation, Chemical and Environmental Hazards**<br>Chilton, Didcot, Oxfordshire, OX11 0RQ | Telephone: 01235 822622<br>Fax: 01235 833891<br>Email: radon@phe.gov.uk<br>Website: www.ukradon.org |
| - | **Landmark Information Group Limited**<br>Imperium, Imperial Way, Reading, Berkshire, RG2 0TD | Telephone: 0844 844 9952<br>Fax: 0844 844 9951<br>Email: customerservices@landmarkinfo.co.uk<br>Website: www.landmarkinfo.co.uk |

Please note that the Environment Agency / Natural Resources Wales / SEPA have a charging policy in place for enquiries.

# Historical Mapping Legends

## Ordnance Survey County Series 1:10,560

Gravel Pit
Sand Pit
Other Pits
Quarry
Shingle
Orchard
Osiers
Reeds
Marsh
Mixed Wood
Deciduous
Brushwood
Fir
Furze
Rough Pasture
Arrow denotes flow of water
Trigonometrical Station
Site of Antiquities
Bench Mark
Pump, Guide Post, Signal Post
Well, Spring, Boundary Post
285 Surface Level
Sketched Contour
Instrumental Contour
Main Roads
Fenced
Un-Fenced
Minor Roads
Fenced
Un-Fenced
Sunken Road
Raised Road
Road over Railway
Railway over River
Railway over Road
Level Crossing
Road over River or Canal
Road over Stream
Road over Stream
County Boundary (Geographical)
County & Civil Parish Boundary
Administrative County & Civil Parish Boundary
Co. Boro. Bdy. County Borough Boundary (England)
Co. Burgh Bdy. County Burgh Boundary (Scotland)
R.D. Bdy. Rural District Boundary
Civil Parish Boundary

## Ordnance Survey Plan 1:10,000

Chalk Pit, Clay Pit or Quarry
Gravel Pit
Sand Pit
Disused Pit or Quarry
Refuse or Slag Heap
Lake, Loch or Pond
Dunes
Boulders
Coniferous Trees
Non-Coniferous Trees
Orchard
Scrub
Coppice
Bracken
Heath
Rough Grassland
Marsh
Reeds
Saltings
Building
Direction of Flow of Water
Shingle
Sand
Glasshouse
Pylon
Electricity Transmission Line
Pole
Sloping Masonry
Cutting
Embankment
Standard Gauge Multiple Track
Standard Gauge Single Track
Road Under
Road Over
Level Crossing
Foot Bridge
Siding, Tramway or Mineral Line
Narrow Gauge
Geographical County
Administrative County, County Borough or County of City
Municipal Borough, Urban or Rural District, Burgh or District Council
Borough, Burgh or County Constituency
Shown only when not coincident with other boundaries
Civil Parish
Shown alternately when coincidence of boundaries occurs

| | | | |
|---|---|---|---|
| BP, BS | Boundary Post or Stone | Pol Sta | Police Station |
| Ch | Church | PO | Post Office |
| CH | Club House | PC | Public Convenience |
| F E Sta | Fire Engine Station | PH | Public House |
| FB | Foot Bridge | SB | Signal Box |
| Fn | Fountain | Spr | Spring |
| GP | Guide Post | TCB | Telephone Call Box |
| MP | Mile Post | TCP | Telephone Call Post |
| MS | Mile Stone | W | Well |

## 1:10,000 Raster Mapping

Gravel Pit
Refuse tip or slag heap
Rock
Rock (scattered)
Boulders
Boulders (scattered)
Shingle
Mud
Sand
Sand Pit
Slopes
Top of cliff
General detail
Underground detail
Overhead detail
Narrow gauge railway
Multi-track railway
Single track railway
County boundary (England only)
Civil, parish or community boundary
District, Unitary, Metropolitan, London Borough boundary
Constituency boundary
Area of wooded vegetation
Non-coniferous trees
Non-coniferous trees (scattered)
Coniferous trees
Coniferous trees (scattered)
Positioned tree
Orchard
Coppice or Osiers
Rough Grassland
Heath
Scrub
Marsh, Salt Marsh or Reeds
Water feature
Flow arrows
MHW(S) Mean high water (springs)
MLW(S) Mean low water (springs)
Telephone line (where shown)
Electricity transmission line (with poles)
BM 123.45 m Bench mark (where shown)
Triangulation station
Point feature (e.g. Guide Post or Mile Stone)
Pylon, flare stack or lighting tower
Site of (antiquity)
Glasshouse
General Building
Important Building

Envirocheck®
LANDMARK INFORMATION GROUP®

## Historical Mapping & Photography included:

| Mapping Type | Scale | Date | Pg |
|---|---|---|---|
| Lincolnshire | 1:10,560 | 1886 | 2 |
| Lincolnshire | 1:10,560 | 1907 - 1908 | 3 |
| Lincolnshire | 1:10,560 | 1938 - 1946 | 4 |
| Lincolnshire | 1:10,560 | 1950 - 1951 | 5 |
| Lincolnshire | 1:10,560 | 1951 | 6 |
| Ordnance Survey Plan | 1:10,000 | 1956 | 7 |
| Ordnance Survey Plan | 1:10,000 | 1971 | 8 |
| Ordnance Survey Plan | 1:10,000 | 1977 | 9 |
| Ordnance Survey Plan | 1:10,000 | 1982 | 10 |
| Ordnance Survey Plan | 1:10,000 | 1991 | 11 |
| 10K Raster Mapping | 1:10,000 | 2000 | 12 |
| Street View | Variable | | 13 |

## Historical Map - Slice B

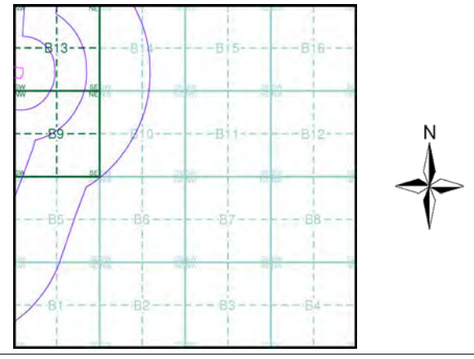


## Order Details

Order Number: 269869084_1_1
Customer Ref: MAN25291
National Grid Reference: 486850, 409130
Slice: B
Site Area (Ha): 598.7
Search Buffer (m): 1000

## Site Details

Site at 487768,412414


Landmark INFORMATION GROUP
Tel: 0844 844 9952
Fax: 0844 844 9951
Web: [redacted]

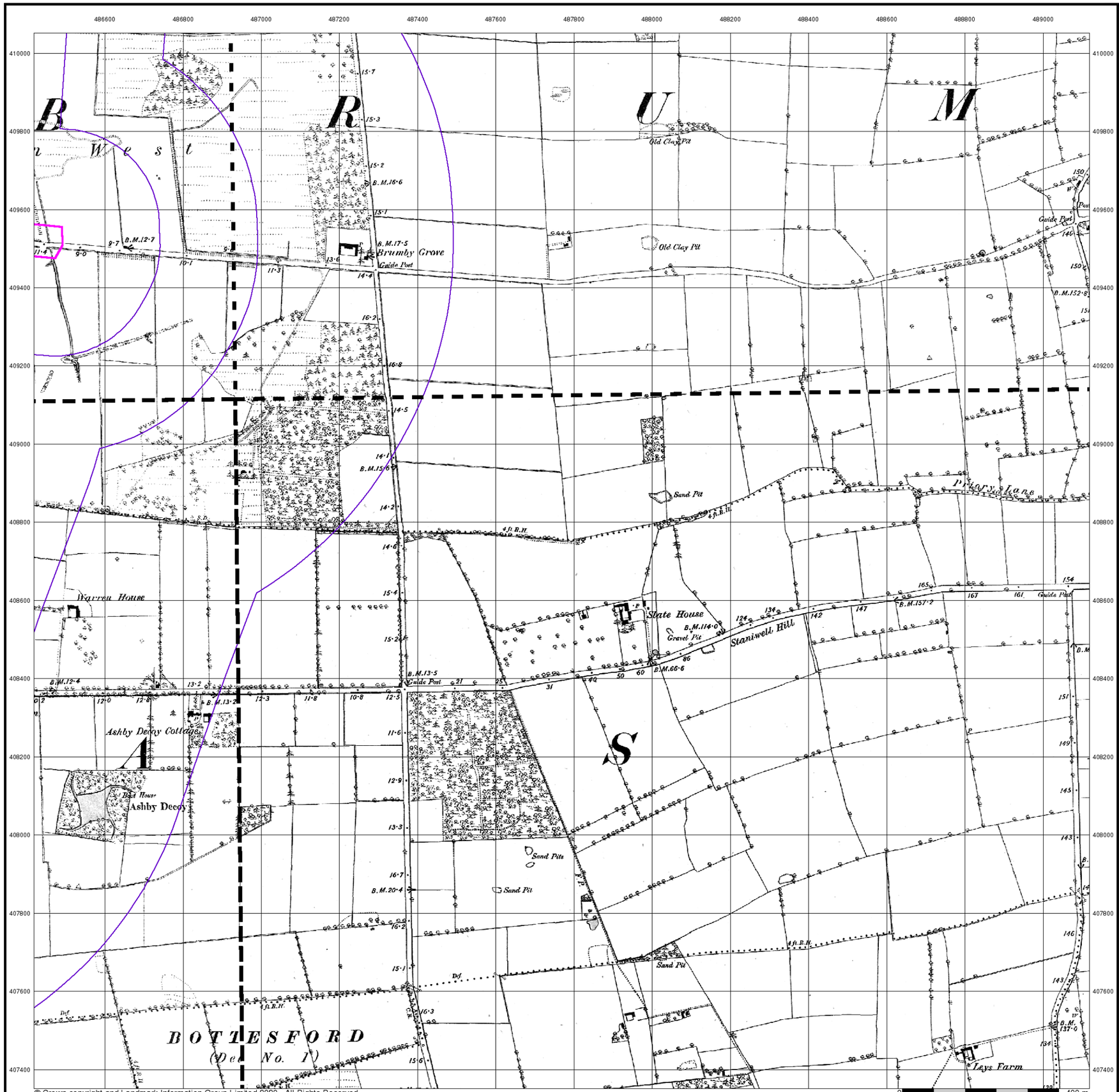

© Crown copyright and Landmark Information Group Limited 2020. All Rights Reserved.

# Envirocheck®

LANDMARK INFORMATION GROUP®

## Lincolnshire

## Published 1886

## Source map scale - 1:10,560

The historical maps shown were reproduced from maps predominantly held at the scale adopted for England, Wales and Scotland in the 1840`s. In 1854 the 1:2,500 scale was adopted for mapping urban areas; these maps were used to update the 1:10,560 maps. The published date given therefore is often some years later than the surveyed date. Before 1938, all OS maps were based on the Cassini Projection, with independent surveys of a single county or group of counties, giving rise to significant inaccuracies in outlying areas. In the late 1940`s, a Provisional Edition was produced, which updated the 1:10,560 mapping from a number of sources. The maps appear unfinished - with all military camps and o her strategic sites removed. These maps were initially overprinted with the National Grid. In 1970, the first 1:10,000 maps were produced using the Transverse Mercator Projection. The revision process continued un il recently, with new editions appearing every 10 years or so for urban areas.

## Map Name(s) and Date(s)

| | |
|---|---|
| 018NW 1886 1:10,560 | 018NE 1886 1:10,560 |
| 018SW 1886 1:10,560 | 018SE 1886 1:10,560 |

## Historical Map - Slice B

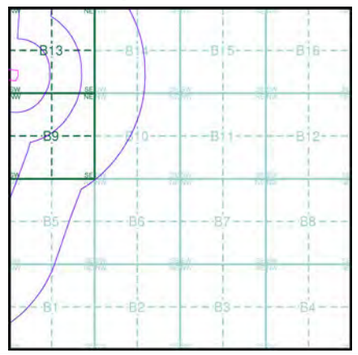


## Order Details

| | |
|---|---|
| Order Number: | 269869084_1_1 |
| Customer Ref: | MAN25291 |
| National Grid Reference: | 486850, 409130 |
| Slice: | B |
| Site Area (Ha): | 598.7 |
| Search Buffer (m): | 1000 |

## Site Details

Site at 487768,412414

Landmark INFORMATION GROUP
Tel: 0844 844 9952
Fax: 0844 844 9951
Web:

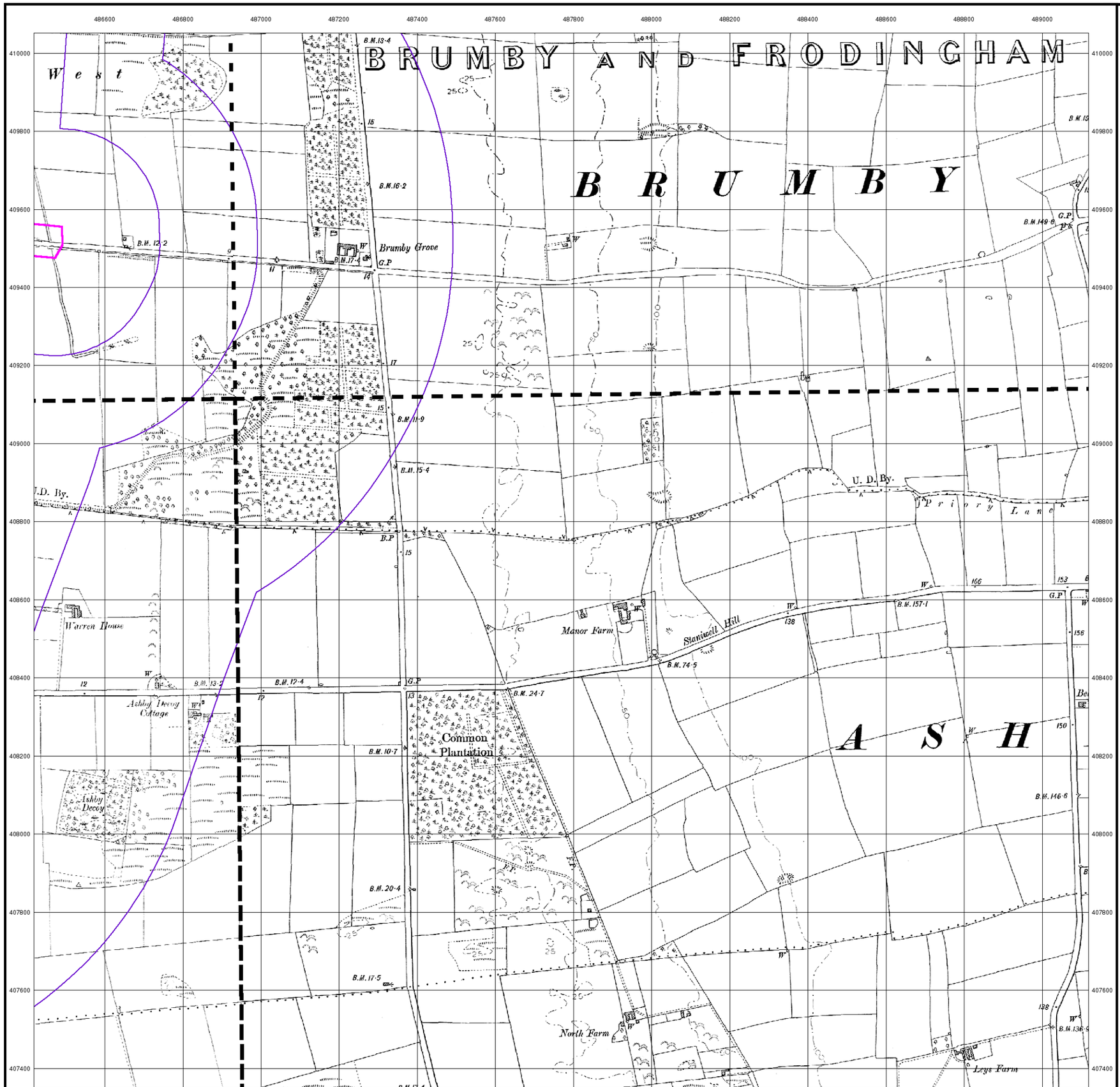

© Crown copyright and Landmark Information Group Limited 2020. All Rights Reserved.

Envirocheck®
LANDMARK INFORMATION GROUP®

## Lincolnshire

## Published 1907 - 1908

## Source map scale - 1:10,560

The historical maps shown were reproduced from maps predominantly held at the scale adopted for England, Wales and Scotland in the 1840`s. In 1854 the 1:2,500 scale was adopted for mapping urban areas; these maps were used to update the 1:10,560 maps. The published date given therefore is often some years later than the surveyed date. Before 1938, all OS maps were based on the Cassini Projection, with independent surveys of a single county or group of counties, giving rise to significant inaccuracies in outlying areas. In the late 1940`s, a Provisional Edition was produced, which updated the 1:10,560 mapping from a number of sources. The maps appear unfinished - with all military camps and o her strategic sites removed. These maps were initially overprinted with the National Grid. In 1970, the first 1:10,000 maps were produced using the Transverse Mercator Projection. The revision process continued un il recently, with new editions appearing every 10 years or so for urban areas.

## Map Name(s) and Date(s)

| | |
|---|---|
| 018NW 1907 1:10,560 | 018NE 1908 1:10,560 |
| 018SW 1907 1:10,560 | 018SE 1907 1:10,560 |

## Historical Map - Slice B

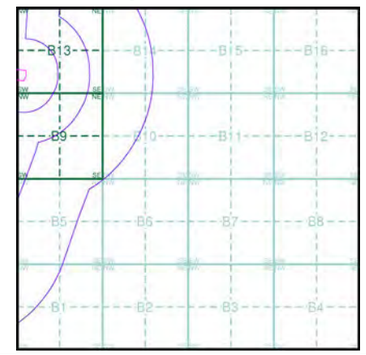


## Order Details

| | |
|---|---|
| Order Number: | 269869084_1_1 |
| Customer Ref: | MAN25291 |
| National Grid Reference: | 486850, 409130 |
| Slice: | B |
| Site Area (Ha): | 598.7 |
| Search Buffer (m): | 1000 |

## Site Details

Site at 487768,412414

Landmark INFORMATION GROUP
Tel: 0844 844 9952
Fax: 0844 844 9951
Web:

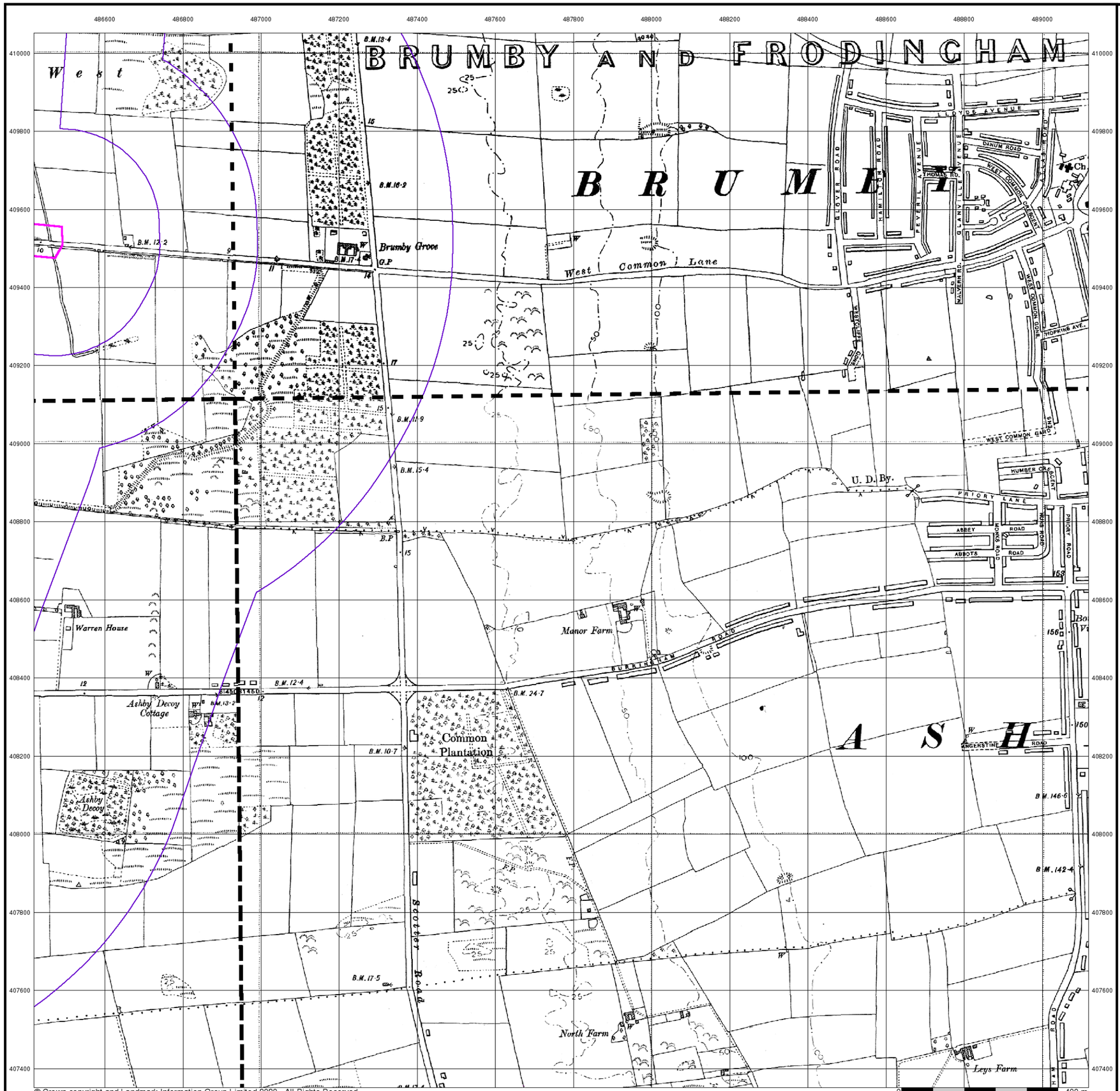


© Crown copyright and Landmark Information Group Limited 2020. All Rights Reserved.

Envirocheck®

LANDMARK INFORMATION GROUP®

## Lincolnshire

## Published 1938 - 1946

## Source map scale - 1:10,560

The historical maps shown were reproduced from maps predominantly held at the scale adopted for England, Wales and Scotland in the 1840`s. In 1854 the 1:2,500 scale was adopted for mapping urban areas; these maps were used to update the 1:10,560 maps. The published date given therefore is often some years later than the surveyed date. Before 1938, all OS maps were based on the Cassini Projection, with independent surveys of a single county or group of counties, giving rise to significant inaccuracies in outlying areas. In the late 1940`s, a Provisional Edition was produced, which updated the 1:10,560 mapping from a number of sources. The maps appear unfinished - with all military camps and o her strategic sites removed. These maps were initially overprinted with the National Grid. In 1970, the first 1:10,000 maps were produced using the Transverse Mercator Projection. The revision process continued un il recently, with new editions appearing every 10 years or so for urban areas.

## Map Name(s) and Date(s)

| | |
|---|---|
| 018NW 1938 1:10,560 | 018NE 1938 1:10,560 |
| 018SW 1946 1:10,560 | 018SE 1938 1:10,560 |

## Historical Map - Slice B

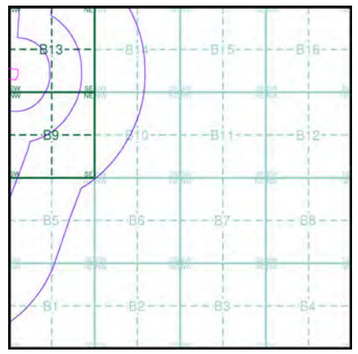


## Order Details

| | |
|---|---|
| Order Number: | 269869084_1_1 |
| Customer Ref: | MAN25291 |
| National Grid Reference: | 486850, 409130 |
| Slice: | B |
| Site Area (Ha): | 598.7 |
| Search Buffer (m): | 1000 |

## Site Details

Site at 487768,412414

Landmark INFORMATION GROUP
Tel: 0844 844 9952
Fax: 0844 844 9951
Web:

© Crown copyright and Landmark Information Group Limited 2020. All Rights Reserved.

Envirocheck®

LANDMARK INFORMATION GROUP®

## Lincolnshire

## Published 1950 - 1951

## Source map scale - 1:10,560

The historical maps shown were reproduced from maps predominantly held at the scale adopted for England, Wales and Scotland in the 1840`s. In 1854 the 1:2,500 scale was adopted for mapping urban areas; these maps were used to update the 1:10,560 maps. The published date given therefore is often some years later than the surveyed date. Before 1938, all OS maps were based on the Cassini Projection, with independent surveys of a single county or group of counties, giving rise to significant inaccuracies in outlying areas. In the late 1940`s, a Provisional Edition was produced, which updated the 1:10,560 mapping from a number of sources. The maps appear unfinished - with all military camps and o her strategic sites removed. These maps were initially overprinted with the National Grid. In 1970, the first 1:10,000 maps were produced using the Transverse Mercator Projection. The revision process continued un il recently, with new editions appearing every 10 years or so for urban areas.

## Map Name(s) and Date(s)

018NW 1951 1:10,560

018NE 1950 1:10,560

018SE 1950 1:10,560

## Historical Map - Slice B

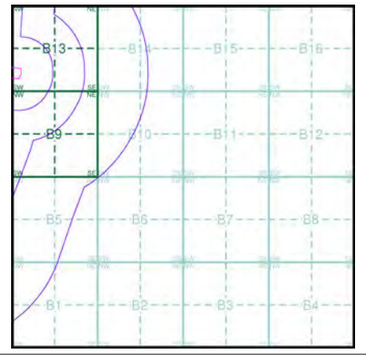


## Order Details

| | |
|---|---|
| Order Number: | 269869084_1_1 |
| Customer Ref: | MAN25291 |
| National Grid Reference: | 486850, 409130 |
| Slice: | B |
| Site Area (Ha): | 598.7 |
| Search Buffer (m): | 1000 |

## Site Details

Site at 487768,412414

Landmark INFORMATION GROUP

Tel: 0844 844 9952
Fax: 0844 844 9951
Web: [redacted]

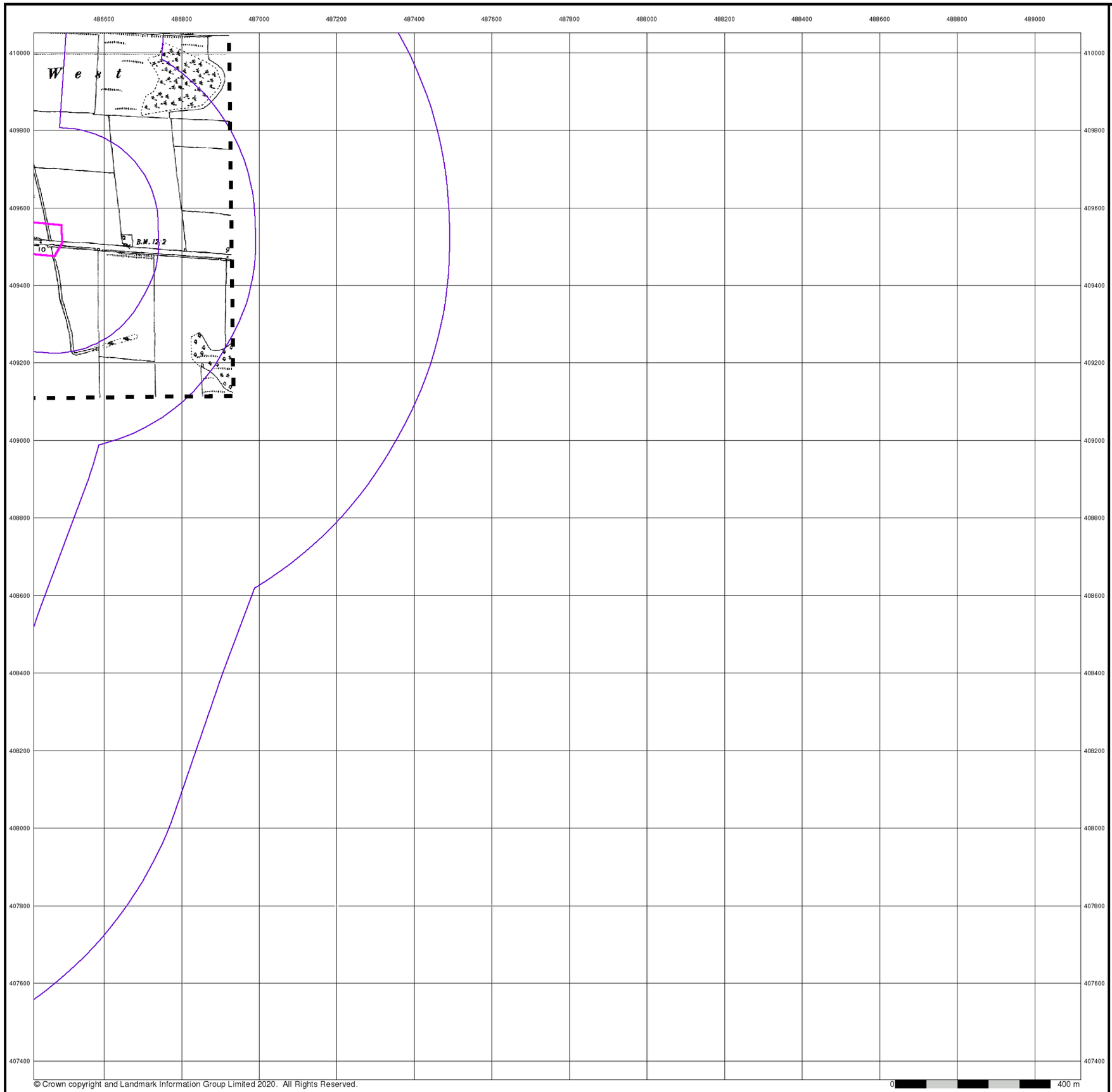


© Crown copyright and Landmark Information Group Limited 2020. All Rights Reserved.

0 400 m

Envirocheck®
LANDMARK INFORMATION GROUP®

## Lincolnshire

## Published 1951

## Source map scale - 1:10,560

The historical maps shown were reproduced from maps predominantly held at the scale adopted for England, Wales and Scotland in the 1840`s. In 1854 the 1:2,500 scale was adopted for mapping urban areas; these maps were used to update the 1:10,560 maps. The published date given therefore is often some years later than the surveyed date. Before 1938, all OS maps were based on the Cassini Projection, with independent surveys of a single county or group of counties, giving rise to significant inaccuracies in outlying areas. In the late 1940`s, a Provisional Edition was produced, which updated the 1:10,560 mapping from a number of sources. The maps appear unfinished - with all military camps and o her strategic sites removed. These maps were initially overprinted with the National Grid. In 1970, the first 1:10,000 maps were produced using the Transverse Mercator Projection. The revision process continued un il recently, with new editions appearing every 10 years or so for urban areas.

## Map Name(s) and Date(s)

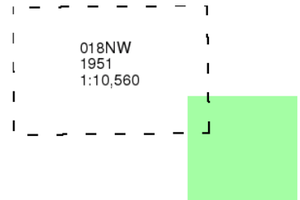


## Historical Map - Slice B

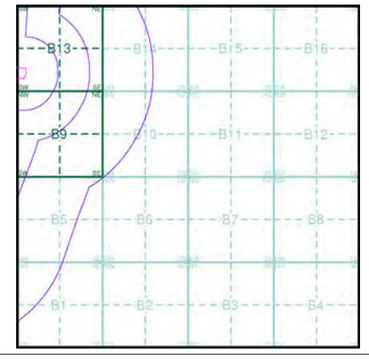


## Order Details

| | |
|---|---|
| Order Number: | 269869084_1_1 |
| Customer Ref: | MAN25291 |
| National Grid Reference: | 486850, 409130 |
| Slice: | B |
| Site Area (Ha): | 598.7 |
| Search Buffer (m): | 1000 |

## Site Details

Site at 487768,412414

Landmark INFORMATION GROUP
Tel: 0844 844 9952
Fax: 0844 844 9951
Web: [redacted]

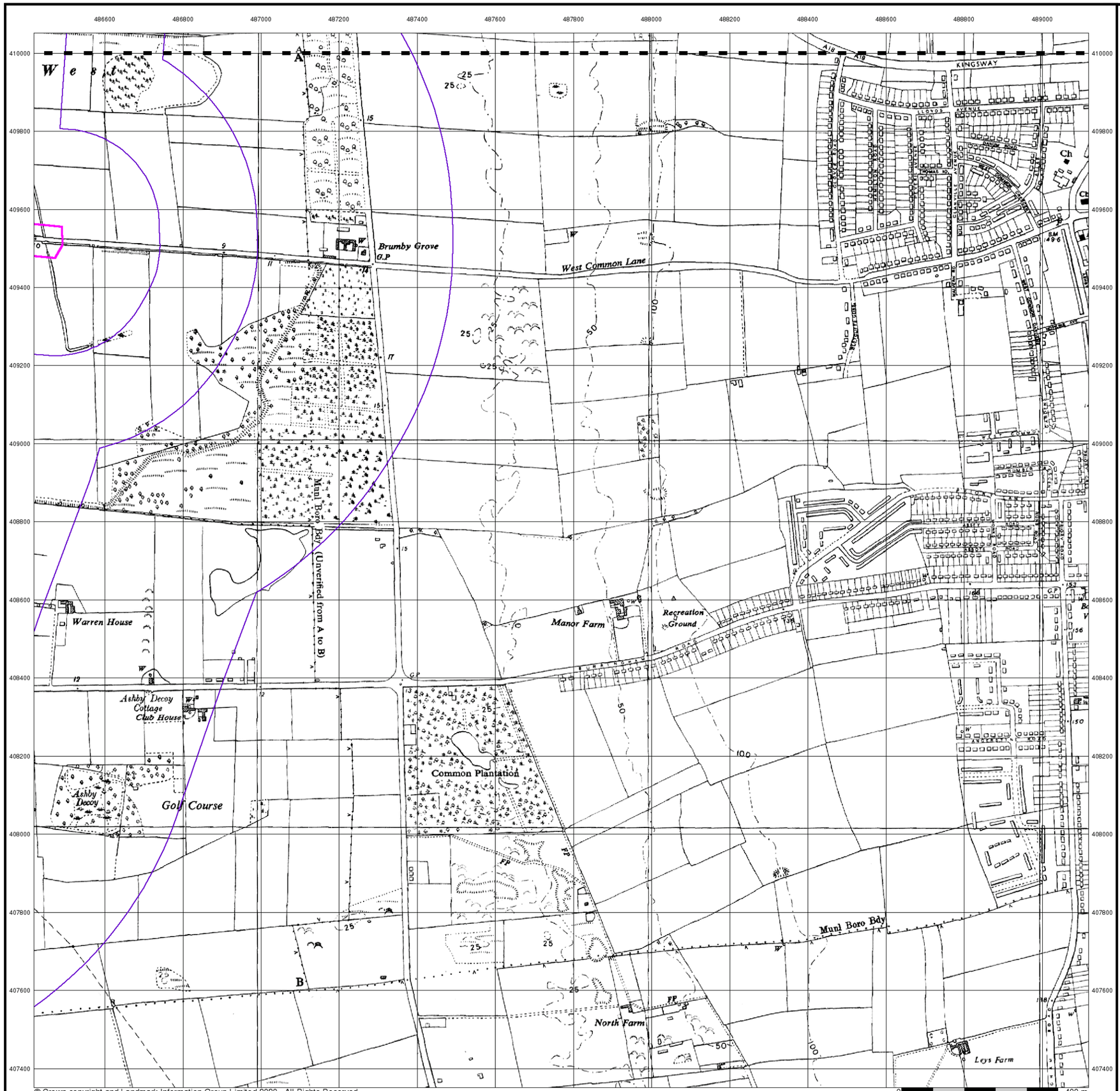


© Crown copyright and Landmark Information Group Limited 2020. All Rights Reserved.

Envirocheck®
LANDMARK INFORMATION GROUP®

## Ordnance Survey Plan

### Published 1956

### Source map scale - 1:10,000

The historical maps shown were reproduced from maps predominantly held at the scale adopted for England, Wales and Scotland in the 1840`s. In 1854 the 1:2,500 scale was adopted for mapping urban areas; these maps were used to update the 1:10,560 maps. The published date given therefore is often some years later than the surveyed date. Before 1938, all OS maps were based on the Cassini Projection, with independent surveys of a single county or group of counties, giving rise to significant inaccuracies in outlying areas. In the late 1940`s, a Provisional Edition was produced, which updated the 1:10,560 mapping from a number of sources. The maps appear unfinished - with all military camps and o her strategic sites removed. These maps were initially overprinted with the National Grid. In 1970, the first 1:10,000 maps were produced using the Transverse Mercator Projection. The revision process continued un il recently, with new editions appearing every 10 years or so for urban areas.

## Map Name(s) and Date(s)

SE81SE
1956
1:10,560

SE80NE
1956
1:10,560

## Historical Map - Slice B

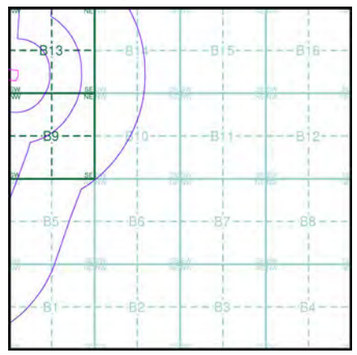


## Order Details

| | |
|---|---|
| Order Number: | 269869084_1_1 |
| Customer Ref: | MAN25291 |
| National Grid Reference: | 486850, 409130 |
| Slice: | B |
| Site Area (Ha): | 598.7 |
| Search Buffer (m): | 1000 |

## Site Details

Site at 487768,412414

Landmark INFORMATION GROUP
Tel: 0844 844 9952
Fax: 0844 844 9951
Web: [redacted]

© Crown copyright and Landmark Information Group Limited 2020. All Rights Reserved.

Envirocheck®

LANDMARK INFORMATION GROUP®

## Ordnance Survey Plan

**Published 1971**

**Source map scale - 1:10,000**

The historical maps shown were reproduced from maps predominantly held at the scale adopted for England, Wales and Scotland in the 1840`s. In 1854 the 1:2,500 scale was adopted for mapping urban areas; these maps were used to update the 1:10,560 maps. The published date given therefore is often some years later than the surveyed date. Before 1938, all OS maps were based on the Cassini Projection, with independent surveys of a single county or group of counties, giving rise to significant inaccuracies in outlying areas. In the late 1940`s, a Provisional Edition was produced, which updated the 1:10,560 mapping from a number of sources. The maps appear unfinished - with all military camps and o her strategic sites removed. These maps were initially overprinted with the National Grid. In 1970, the first 1:10,000 maps were produced using the Transverse Mercator Projection. The revision process continued un il recently, with new editions appearing every 10 years or so for urban areas.

## Map Name(s) and Date(s)

SE81SE
1971
1:10,000

SE80NE
1971
1:10,560

## Historical Map - Slice B

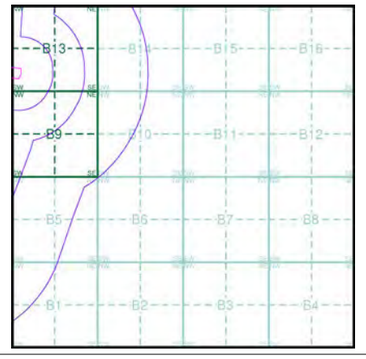


## Order Details

| | |
|---|---|
| Order Number: | 269869084_1_1 |
| Customer Ref: | MAN25291 |
| National Grid Reference: | 486850, 409130 |
| Slice: | B |
| Site Area (Ha): | 598.7 |
| Search Buffer (m): | 1000 |

## Site Details

Site at 487768,412414

Landmark INFORMATION GROUP

Tel: 0844 844 9952
Fax: 0844 844 9951
Web:

© Crown copyright and Landmark Information Group Limited 2020. All Rights Reserved.

Envirocheck®

LANDMARK INFORMATION GROUP®

## Ordnance Survey Plan

### Published 1977

### Source map scale - 1:10,000

The historical maps shown were reproduced from maps predominantly held at the scale adopted for England, Wales and Scotland in the 1840`s. In 1854 the 1:2,500 scale was adopted for mapping urban areas; these maps were used to update the 1:10,560 maps. The published date given therefore is often some years later than the surveyed date. Before 1938, all OS maps were based on the Cassini Projection, with independent surveys of a single county or group of counties, giving rise to significant inaccuracies in outlying areas. In the late 1940`s, a Provisional Edition was produced, which updated the 1:10,560 mapping from a number of sources. The maps appear unfinished - with all military camps and o her strategic sites removed. These maps were initially overprinted with the National Grid. In 1970, the first 1:10,000 maps were produced using the Transverse Mercator Projection. The revision process continued un il recently, with new editions appearing every 10 years or so for urban areas.

## Map Name(s) and Date(s)




## Historical Map - Slice B

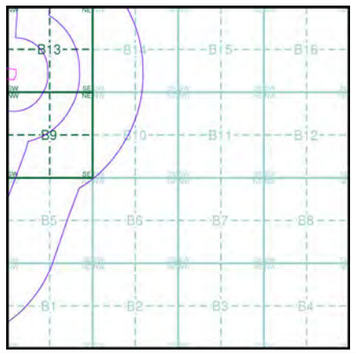


## Order Details

| | |
|---|---|
| Order Number: | 269869084_1_1 |
| Customer Ref: | MAN25291 |
| National Grid Reference: | 486850, 409130 |
| Slice: | B |
| Site Area (Ha): | 598.7 |
| Search Buffer (m): | 1000 |

## Site Details

Site at 487768,412414

Landmark INFORMATION GROUP

Tel: 0844 844 9952
Fax: 0844 844 9951
Web: [redacted]

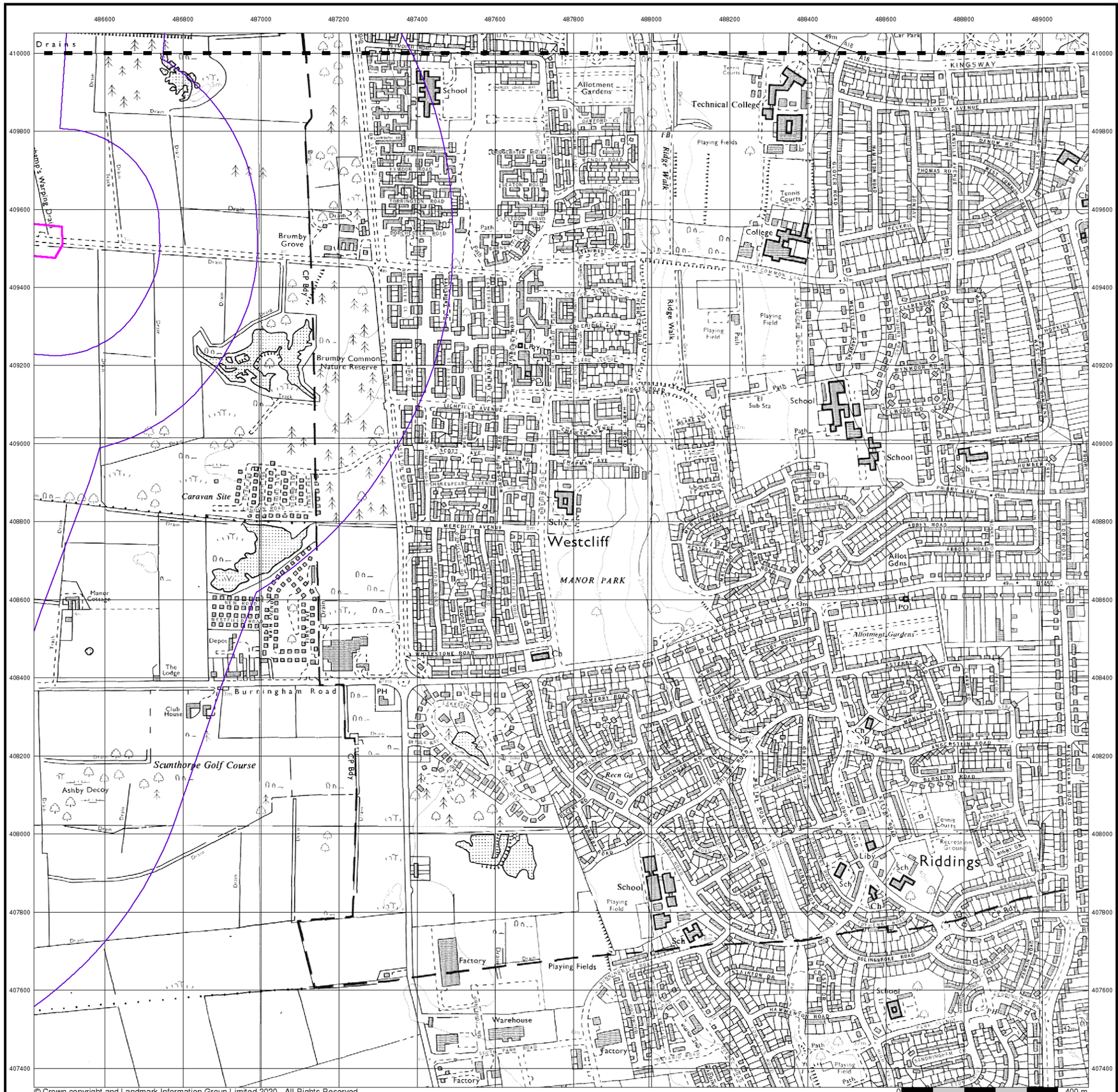


© Crown copyright and Landmark Information Group Limited 2020. All Rights Reserved.

Envirocheck®

LANDMARK INFORMATION GROUP®

## Ordnance Survey Plan

### Published 1982

### Source map scale - 1:10,000

The historical maps shown were reproduced from maps predominantly held at the scale adopted for England, Wales and Scotland in the 1840`s. In 1854 the 1:2,500 scale was adopted for mapping urban areas; these maps were used to update the 1:10,560 maps. The published date given therefore is often some years later than the surveyed date. Before 1938, all OS maps were based on the Cassini Projection, with independent surveys of a single county or group of counties, giving rise to significant inaccuracies in outlying areas. In the late 1940`s, a Provisional Edition was produced, which updated the 1:10,560 mapping from a number of sources. The maps appear unfinished - with all military camps and o her strategic sites removed. These maps were initially overprinted with the National Grid. In 1970, the first 1:10,000 maps were produced using the Transverse Mercator Projection. The revision process continued un il recently, with new editions appearing every 10 years or so for urban areas.

## Map Name(s) and Date(s)

SE81SE
1982
1:10,000

SE80NE
1982
1:10,000

## Historical Map - Slice B

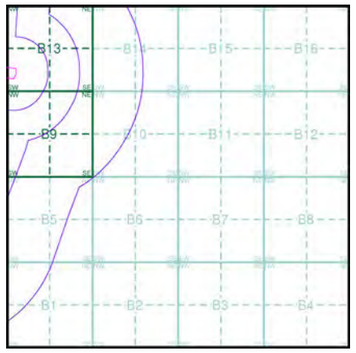


## Order Details

| | |
|---|---|
| Order Number: | 269869084_1_1 |
| Customer Ref: | MAN25291 |
| National Grid Reference: | 486850, 409130 |
| Slice: | B |
| Site Area (Ha): | 598.7 |
| Search Buffer (m): | 1000 |

## Site Details

Site at 487768,412414

Landmark INFORMATION GROUP
Tel: 0844 844 9952
Fax: 0844 844 9951
Web: [redacted]

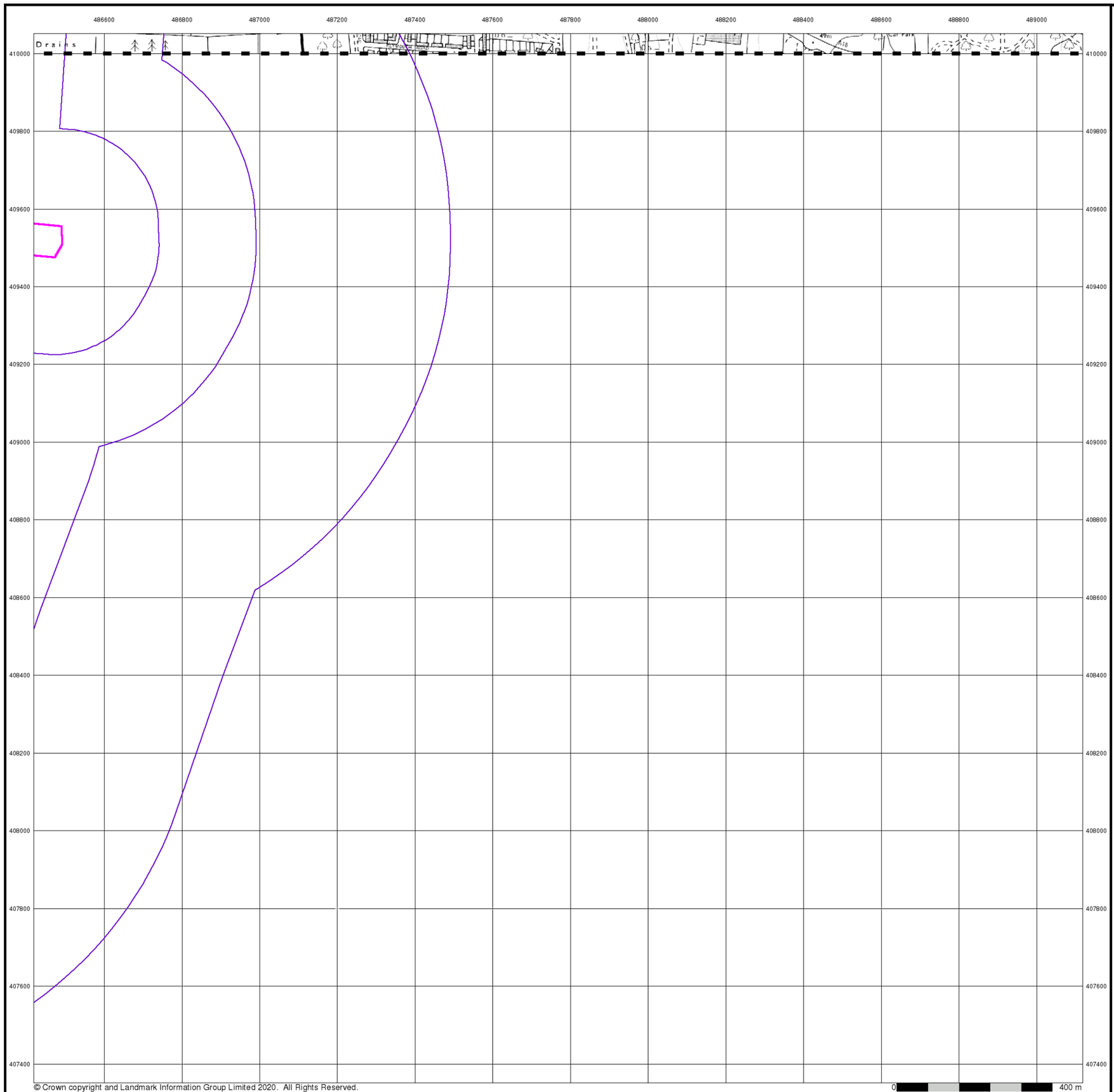


© Crown copyright and Landmark Information Group Limited 2020. All Rights Reserved.

0 400 m

Envirocheck®
LANDMARK INFORMATION GROUP®

## Ordnance Survey Plan

## Published 1991

## Source map scale - 1:10,000

The historical maps shown were reproduced from maps predominantly held at the scale adopted for England, Wales and Scotland in the 1840`s. In 1854 the 1:2,500 scale was adopted for mapping urban areas; these maps were used to update the 1:10,560 maps. The published date given therefore is often some years later than the surveyed date. Before 1938, all OS maps were based on the Cassini Projection, with independent surveys of a single county or group of counties, giving rise to significant inaccuracies in outlying areas. In the late 1940`s, a Provisional Edition was produced, which updated the 1:10,560 mapping from a number of sources. The maps appear unfinished - with all military camps and o her strategic sites removed. These maps were initially overprinted with the National Grid. In 1970, the first 1:10,000 maps were produced using the Transverse Mercator Projection. The revision process continued un il recently, with new editions appearing every 10 years or so for urban areas.

## Map Name(s) and Date(s)

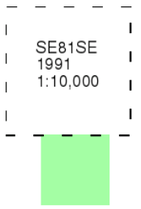


## Historical Map - Slice B

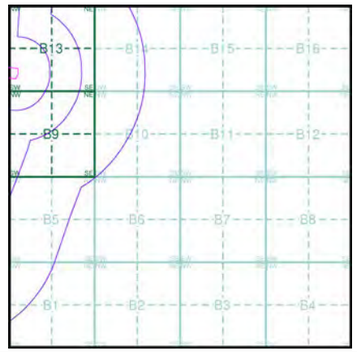


## Order Details

| | |
|---|---|
| Order Number: | 269869084_1_1 |
| Customer Ref: | MAN25291 |
| National Grid Reference: | 486850, 409130 |
| Slice: | B |
| Site Area (Ha): | 598.7 |
| Search Buffer (m): | 1000 |

## Site Details

Site at 487768,412414

Landmark INFORMATION GROUP
Tel: 0844 844 9952
Fax: 0844 844 9951
Web: [redacted]

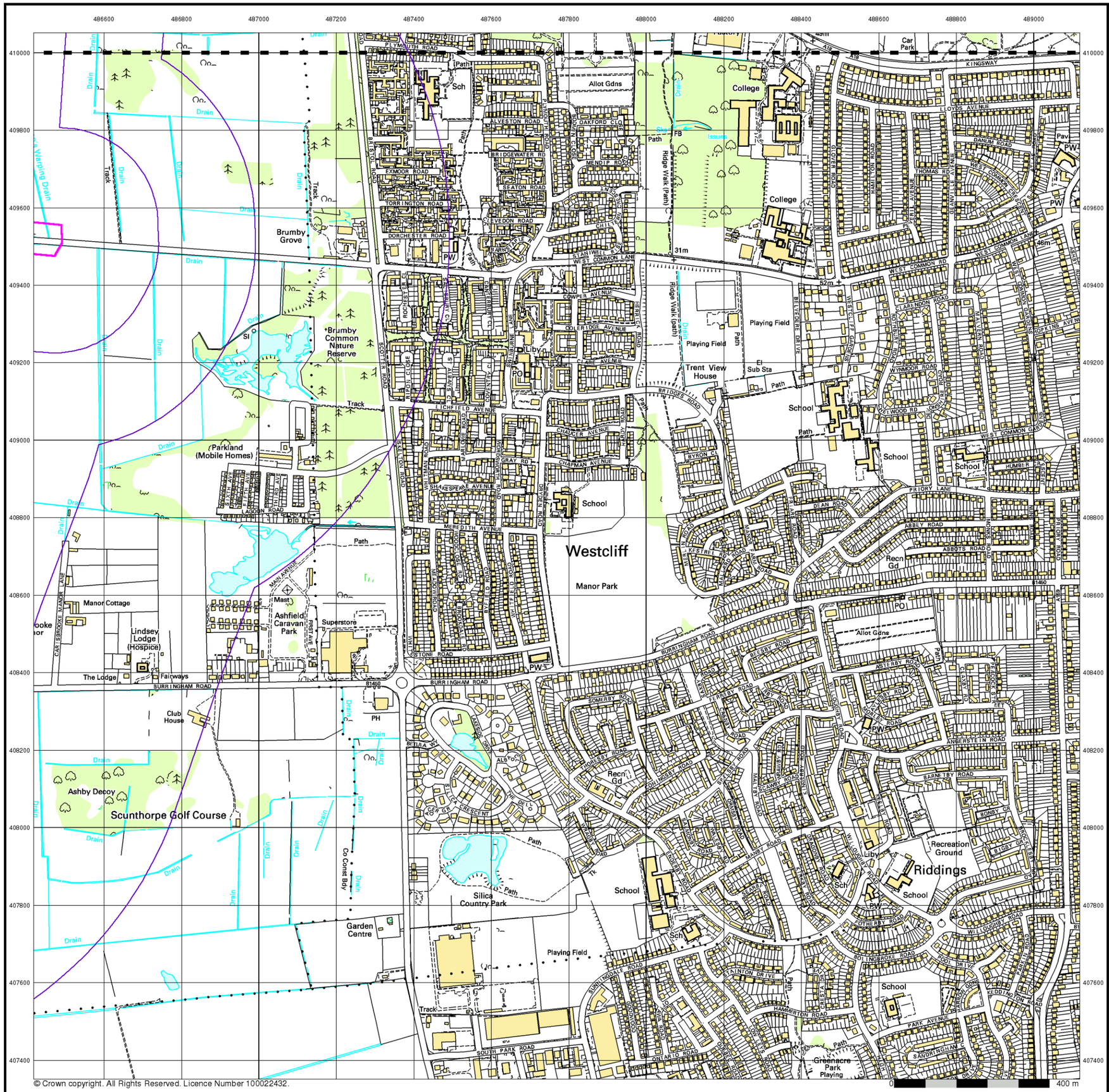

© Crown copyright. All Rights Reserved. Licence Number 100022432.

Envirocheck®

LANDMARK INFORMATION GROUP®

## 10k Raster Mapping

### Published 2000

### Source map scale - 1:10,000

The historical maps shown were produced from the Ordnance Survey`s 1:10,000 colour raster mapping. These maps are derived from Landplan which replaced the old 1:10,000 maps originally published in 1970. The data is highly detailed showing buildings, fences and field boundaries as well as all roads, tracks and paths. Road names are also included together with the relevant road number and classification. Boundary information depiction includes county, unitary authority, district, civil parish and constituency.

## Map Name(s) and Date(s)

SE81SE
2000
1:10,000

SE80NE
2000
1:10,000

## Historical Map - Slice B

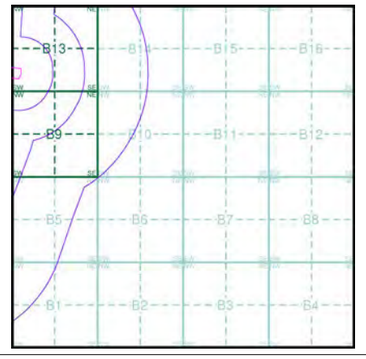


## Order Details

| | |
|---|---|
| Order Number: | 269869084_1_1 |
| Customer Ref: | MAN25291 |
| National Grid Reference: | 486850, 409130 |
| Slice: | B |
| Site Area (Ha): | 598.7 |
| Search Buffer (m): | 1000 |

## Site Details

Site at 487768,412414

Landmark INFORMATION GROUP

Tel: 0844 844 9952
Fax: 0844 844 9951
Web: [redacted]

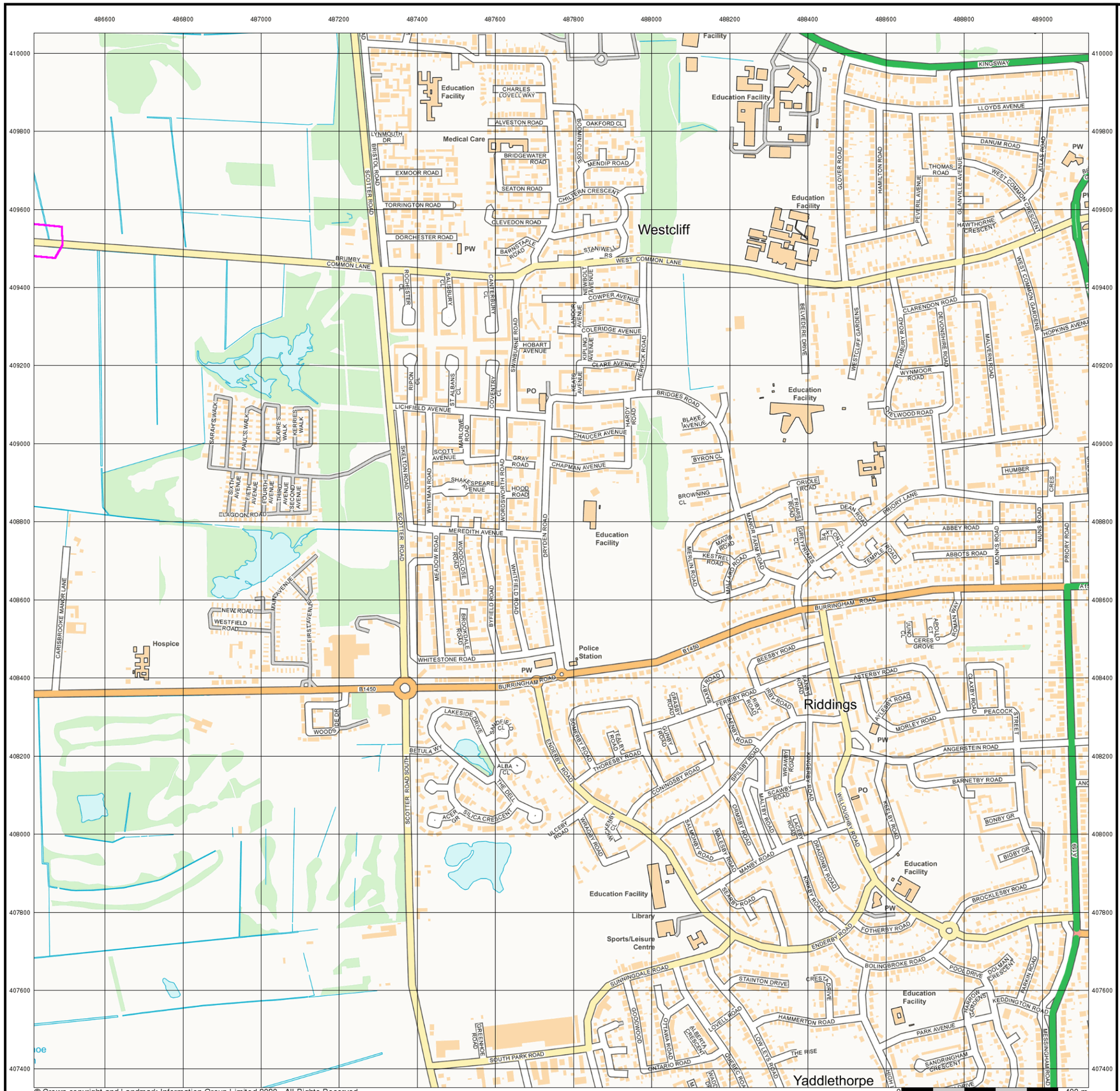


© Crown copyright and Landmark Information Group Limited 2020. All Rights Reserved.

Envirocheck®

LANDMARK INFORMATION GROUP®

## Street View

**Published 2020**

**Source map scale - 1:10,000**

Street View is a street-level map for the whole of Great Britain produced by the Ordnance Survey. These maps are provided at a nominal scale of 1:10,000

## Map Name(s) and Date(s)

## Street View Map - Slice B

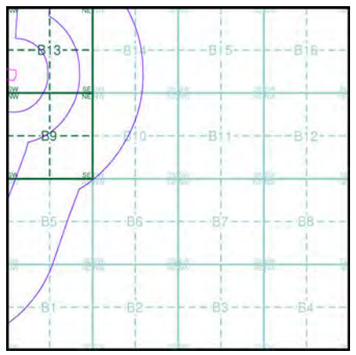


## Order Details

| | |
|---|---|
| Order Number: | 269869084_1_1 |
| Customer Ref: | MAN25291 |
| National Grid Reference: | 486850, 409130 |
| Slice: | B |
| Site Area (Ha): | 598.7 |
| Search Buffer (m): | 1000 |

## Site Details

Site at 487768,412414

Landmark INFORMATION GROUP

Tel: 0844 844 9952
Fax: 0844 844 9951
Web: [redacted]

© Crown Copyright. All Rights Reserved. License Number 100022432.

# Envirocheck®

LANDMARK INFORMATION GROUP®

## General

- Specified Site
- Specified Buffer(s)
- Bearing Reference Point
- Map ID
- Several of Type at Location

## Agency and Hydrological

- Contaminated Land Register Entry or Notice (Location)
- Contaminated Land Register Entry or Notice
- Discharge Consent
- Enforcement or Prohibition Notice
- Integrated Pollution Control
- Integrated Pollution Prevention Control
- Local Authority Integrated Pollution Prevention and Control
- Local Authority Pollution Prevention and Control
- Local Authority Pollution Prevention and Control Enforcement
- Pollution Incident to Controlled Waters
- Prosecution Relating to Authorised Processes
- Prosecution Relating to Controlled Waters
- Registered Radioactive Substance
- River Network or Water Feature
- River Quality Sampling Point
- Substantiated Pollution Incident Register
- Water Abstraction
- Water Industry Act Referral

## Geological

- BGS Recorded Mineral Site

## Industrial Land Use

- Contemporary Trade Directory Entry
- Fuel Station Entry

## Waste

- BGS Recorded Landfill Site (Location)
- BGS Recorded Landfill Site
- EA Historic Landfill (Buffered Point)
- EA Historic Landfill (Polygon)
- Integrated Pollution Control Registered Waste Site
- Licensed Waste Management Facility (Landfill Boundary)
- Licensed Waste Management Facility (Location)
- Local Authority Recorded Landfill Site (Location)
- Local Authority Recorded Landfill Site
- Registered Landfill Site
- Registered Landfill Site (Location)
- Registered Landfill Site (Point Buffered to 100m)
- Registered Landfill Site (Point Buffered to 250m)
- Registered Waste Transfer Site (Location)
- Registered Waste Transfer Site
- Registered Waste Treatment or Disposal Site (Location)
- Registered Waste Treatment or Disposal Site

## Hazardous Substances

- COMAH Site
- Explosive Site
- NIHHS Site
- Planning Hazardous Substance Consent
- Planning Hazardous Substance Enforcement

## Site Sensitivity Map - Slice B

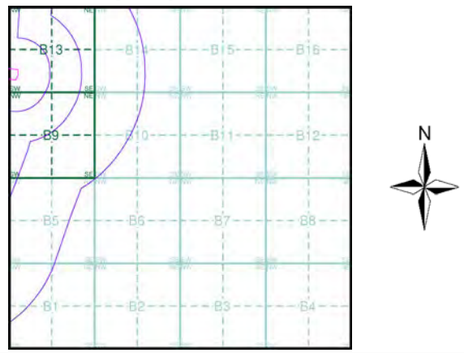


## Order Details

| | |
|---|---|
| Order Number: | 269869084_1_1 |
| Customer Ref: | MAN25291 |
| National Grid Reference: | 486850, 409130 |
| Slice: | B |
| Site Area (Ha): | 598.7 |
| Search Buffer (m): | 1000 |

## Site Details

Site at 487768,412414

Landmark INFORMATION GROUP
Tel: 0844 844 9952
Fax: 0844 844 9951
Web: [redacted]

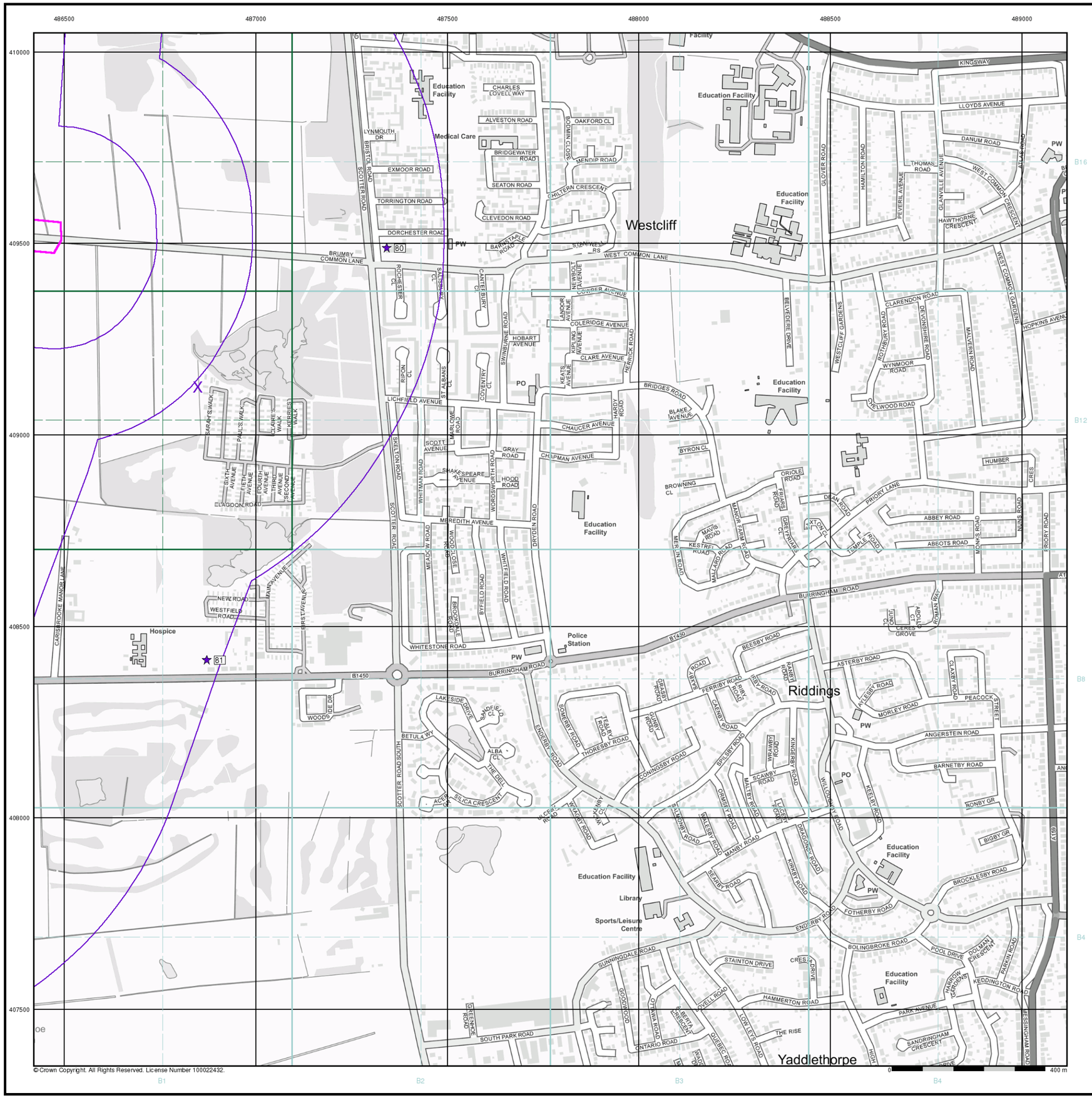


© Crown Copyright. All Rights Reserved. License Number 100022432.

# Envirocheck®

LANDMARK INFORMATION GROUP®

## Industrial Land Use Map

### General

- Specified Site
- Specified Buffer(s)
- Bearing Reference Point
- Slice
- Map ID

### Industrial Land Use

- Contemporary Trade Directory Entry
- Fuel Station Entry
- Gas Pipeline
- Underground Electrical Cables

## Industrial Land Use Map - Slice B

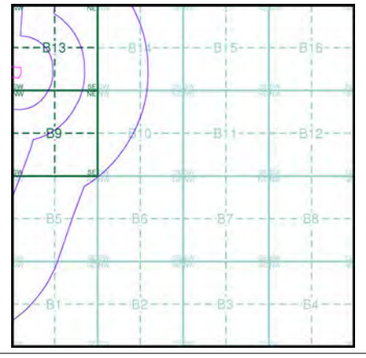


## Order Details

| | |
|---|---|
| Order Number: | 269869084_1_1 |
| Customer Ref: | MAN25291 |
| National Grid Reference: | 486850, 409130 |
| Slice: | B |
| Site Area (Ha): | 598.7 |
| Search Buffer (m): | 1000 |

## Site Details

Site at 487768,412414

Landmark INFORMATION GROUP

Tel: 0844 844 9952
Fax: 0844 844 9951
Web: [redacted]

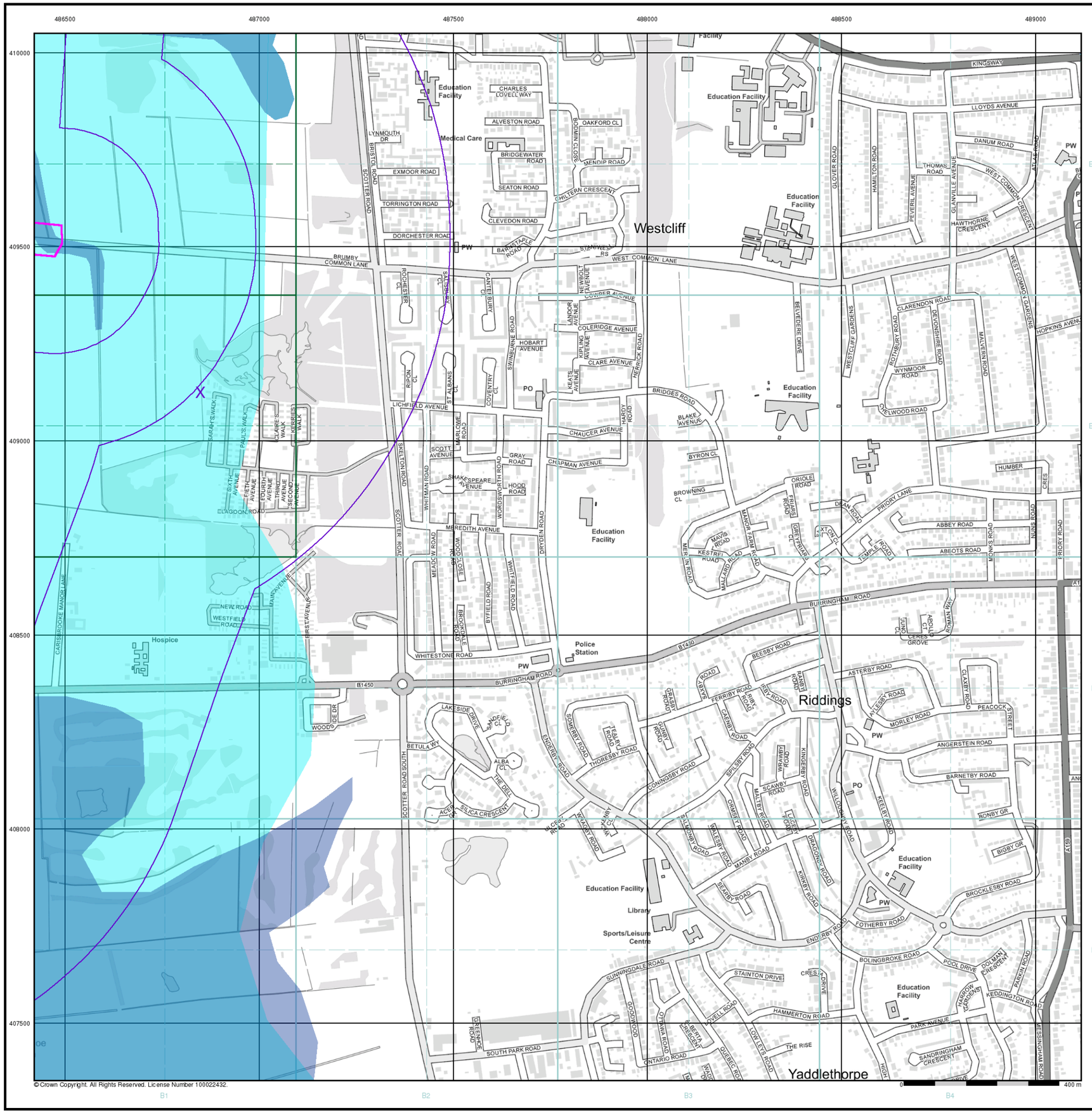


# Envirocheck®

LANDMARK INFORMATION GROUP®

## General

- Specified Site
- Specified Buffer(s)
- Bearing Reference Point

## Agency and Hydrological (Flood)

- Extreme Flooding from Rivers or Sea without Defences (Zone 2)
- Flooding from Rivers or Sea without Defences (Zone 3)
- Area Benefiting from Flood Defence
- Flood Water Storage Areas
- Flood Defence

## Flood Map - Slice B

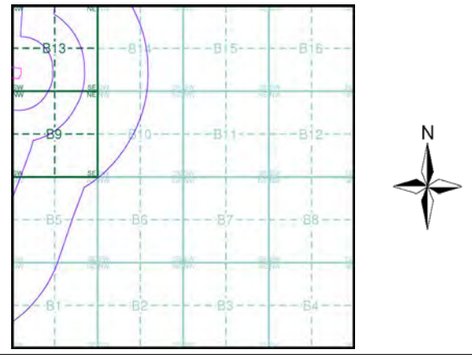


## Order Details

| | |
|---|---|
| Order Number: | 269869084_1_1 |
| Customer Ref: | MAN25291 |
| National Grid Reference: | 486850, 409130 |
| Slice: | B |
| Site Area (Ha): | 598.7 |
| Search Buffer (m): | 1000 |

## Site Details

Site at 487768,412414

Landmark INFORMATION GROUP
Tel: 0844 844 9952
Fax: 0844 844 9951
Web: [redacted]

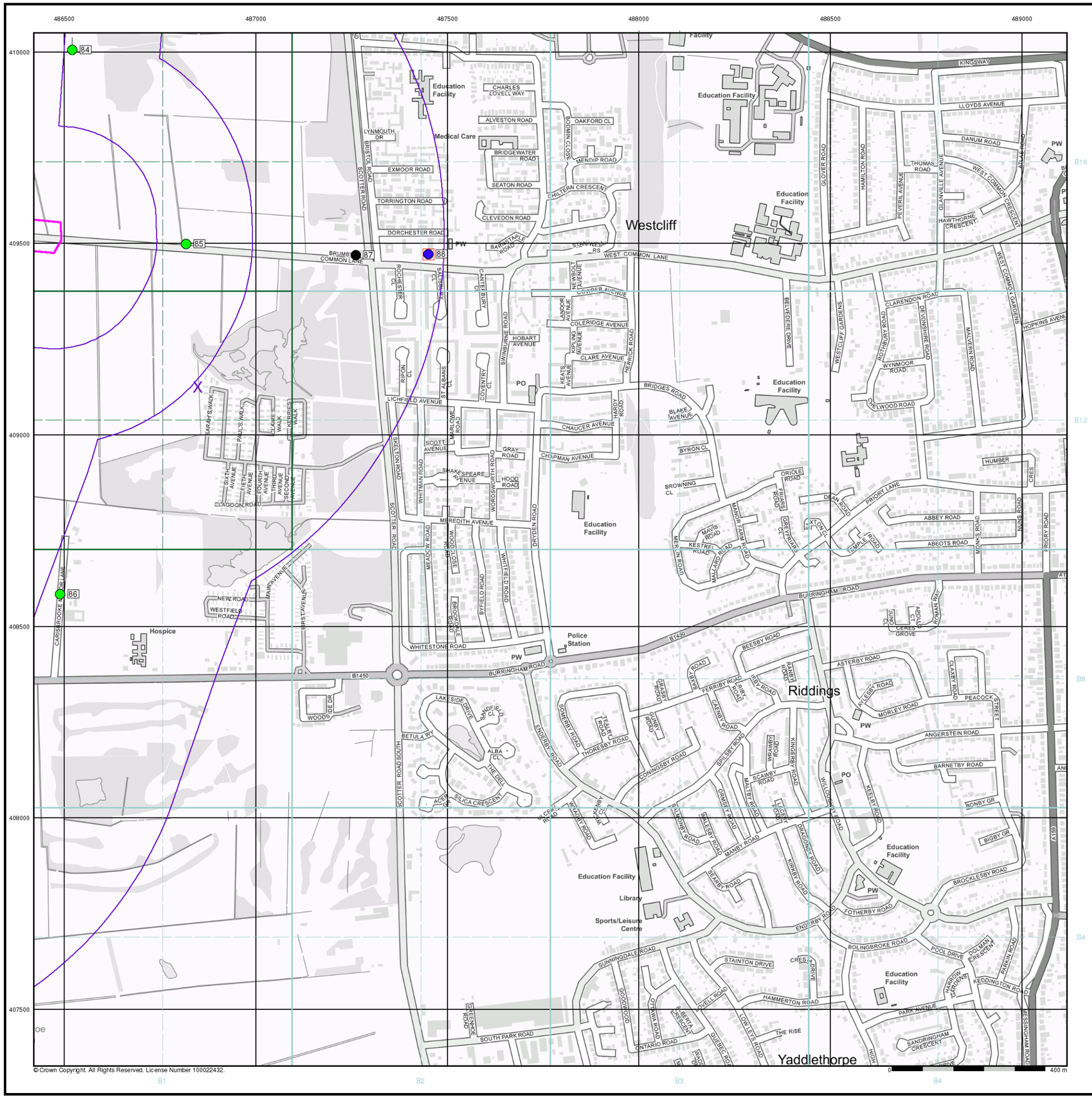


Envirocheck®

LANDMARK INFORMATION GROUP®

## General

- Specified Site
- Specified Buffer(s)
- Bearing Reference Point
- Map ID
- Several of Type at Location

## Agency and Hydrological (Boreholes)

- BGS Borehole Depth 0 - 10m
- BGS Borehole Depth 10 - 30m
- BGS Borehole Depth 30m +
- Confidential
- Other

For Borehole information please refer to the Borehole .csv file which accompanied this slice.

A copy of the BGS Borehole Ordering Form is available to download from the Support section of www.envirocheck.co.uk.

## Borehole Map - Slice B

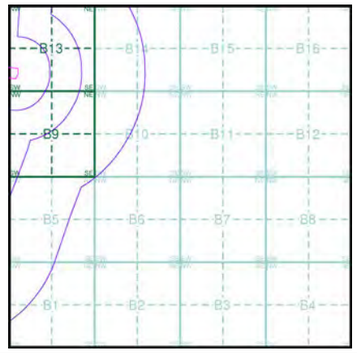


## Order Details

| | |
|---|---|
| Order Number: | 269869084_1_1 |
| Customer Ref: | MAN25291 |
| National Grid Reference: | 486850, 409130 |
| Slice: | B |
| Site Area (Ha): | 598.7 |
| Search Buffer (m): | 1000 |

## Site Details

Site at 487768,412414

Landmark INFORMATION GROUP

Tel: 0844 844 9952
Fax: 0844 844 9951
Web: [redacted]

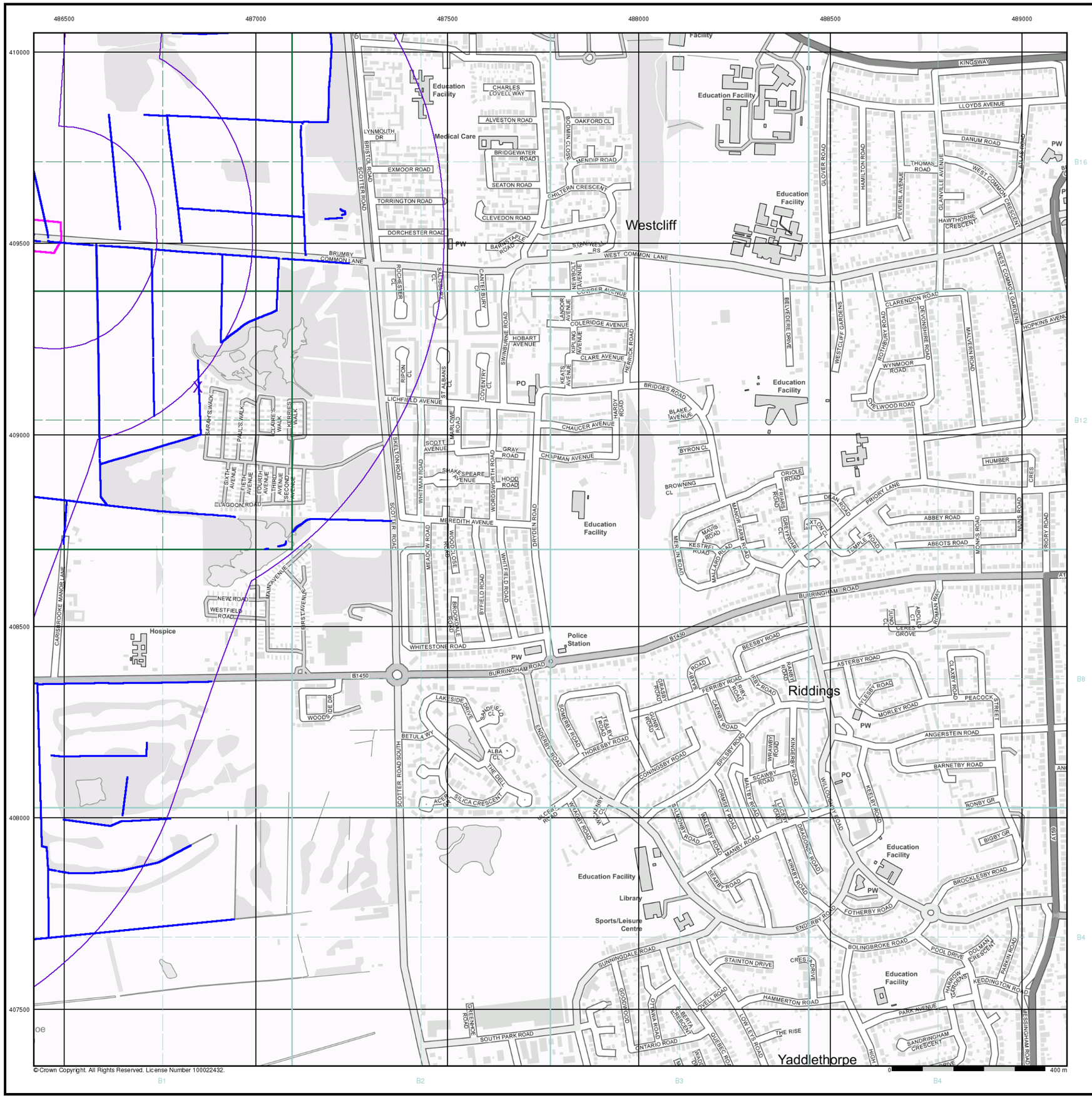


© Crown Copyright. All Rights Reserved. License Number 100022432.

Envirocheck®

LANDMARK INFORMATION GROUP®

## General

- Specified Site
- Specified Buffer(s)
- Bearing Reference Point

## OS Water Network Data

- Canal
- Reservoir
- Foreshore
- Marsh
- Tidal River
- Inland River
- Drain
- Other
- Lake
- Transfer
- Lock Or Flight Of Locks
- Sea

## OS Water Network Map - Slice B

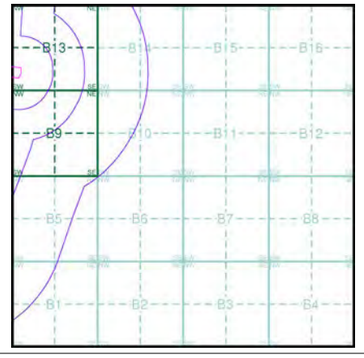


## Order Details

| | |
|---|---|
| Order Number: | 269869084_1_1 |
| Customer Ref: | MAN25291 |
| National Grid Reference: | 486850, 409130 |
| Slice: | B |
| Site Area (Ha): | 598.7 |
| Search Buffer (m): | 1000 |

## Site Details

Site at 487768,412414

Landmark INFORMATION GROUP

Tel: 0844 844 9952
Fax: 0844 844 9951
Web: [redacted]

# Historical Mapping Legends

## Ordnance Survey County Series and Ordnance Survey Plan 1:2,500

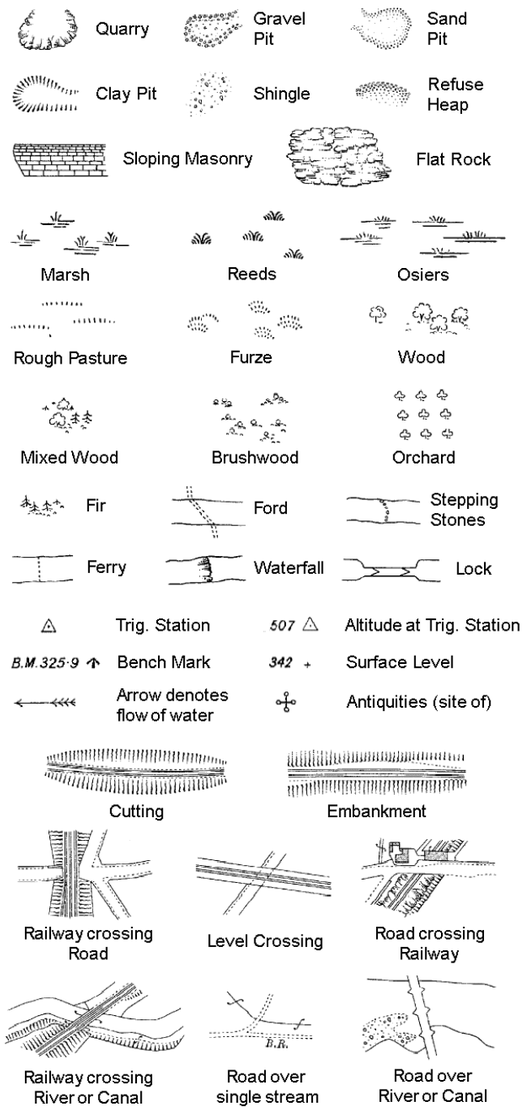


County Boundary (Geographical)
County & Civil Parish Boundary
Administrative County & Civil Parish Boundary
Co. Boro. Bdy. County Borough Boundary (England)
Co. Burgh Bdy. County Burgh Boundary (Scotland)

| | | | |
|---|---|---|---|
| B P B S | Boundary Post or Stone | P.C.B | Police Call Box |
| B.R. | Bridle Road | P | Pump |
| E.P | Electricity Pylon | S.P | Signal Post |
| F.B. | Foot Bridge | Sl. | Sluice |
| F.P. | Foot Path | Sp. | Spring |
| G.P | Guide Post or Board | T.C.B | Telephone Call Box |
| M.S | Mile Stone | Tr. | Trough |
| M.P M.R | Mooring Post or Ring | W | Well |

## Ordnance Survey Plan, Additional SIMs and Supply of Unpublished Survey Information 1:2,500 and 1:1,250

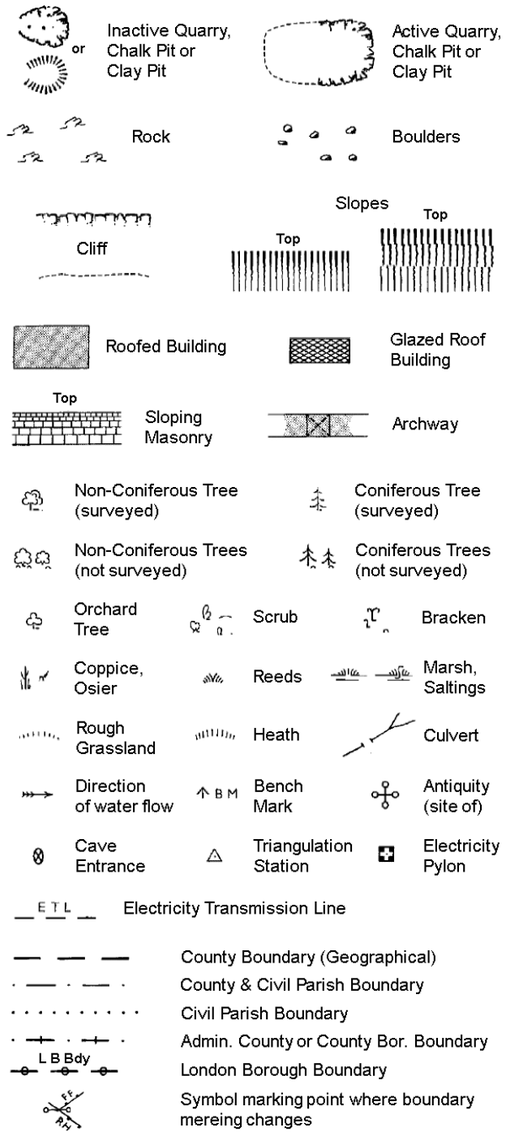


County Boundary (Geographical)
County & Civil Parish Boundary
Civil Parish Boundary
Admin. County or County Bor. Boundary
L B Bdy London Borough Boundary
Symbol marking point where boundary mereing changes

| | | | |
|---|---|---|---|
| BH | Beer House | P | Pillar, Pole or Post |
| BP, BS | Boundary Post or Stone | PO | Post Office |
| Cn, C | Capstan, Crane | PC | Public Convenience |
| Chy | Chimney | PH | Public House |
| D Fn | Drinking Fountain | Pp | Pump |
| El P | Electricity Pillar or Post | SB, S Br | Signal Box or Bridge |
| FAP | Fire Alarm Pillar | SP, SL | Signal Post or Light |
| FB | Foot Bridge | Spr | Spring |
| GP | Guide Post | Tk | Tank or Track |
| H | Hydrant or Hydraulic | TCB | Telephone Call Box |
| LC | Level Crossing | TCP | Telephone Call Post |
| MH | Manhole | Tr | Trough |
| MP | Mile Post or Mooring Post | Wr Pt, Wr T | Water Point, Water Tap |
| MS | Mile Stone | W | Well |
| NTL | Normal Tidal Limit | Wd Pp | Wind Pump |

## Large-Scale National Grid Data 1:2,500 and 1:1,250

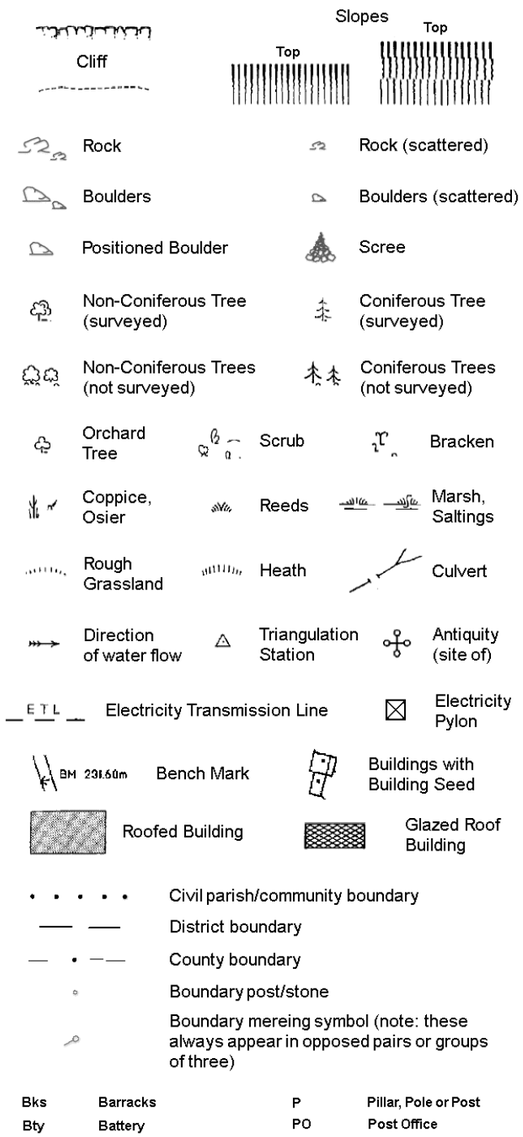


Civil parish/community boundary
District boundary
County boundary
Boundary post/stone
Boundary mereing symbol (note: these always appear in opposed pairs or groups of three)

| | | | |
|---|---|---|---|
| Bks | Barracks | P | Pillar, Pole or Post |
| Bty | Battery | PO | Post Office |
| Cemy | Cemetery | PC | Public Convenience |
| Chy | Chimney | Pp | Pump |
| Cis | Cistern | Ppg Sta | Pumping Station |
| Dismtd Rly | Dismantled Railway | PW | Place of Worship |
| El Gen Sta | Electricity Generating Station | Sewage Ppg Sta | Sewage Pumping Station |
| El P | Electricity Pole, Pillar | SB, S Br | Signal Box or Bridge |
| El Sub Sta | Electricity Sub Station | SP, SL | Signal Post or Light |
| FB | Filter Bed | Spr | Spring |
| Fn / D Fn | Fountain / Drinking Ftn. | Tk | Tank or Track |
| Gas Gov | Gas Valve Compound | Tr | Trough |
| GVC | Gas Governer | Wd Pp | Wind Pump |
| GP | Guide Post | Wr Pt, Wr T | Water Point, Water Tap |
| MH | Manhole | Wks | Works (building or area) |
| MP, MS | Mile Post or Mile Stone | W | Well |

Envirocheck®
LANDMARK INFORMATION GROUP®

## Historical Mapping & Photography included:

| Mapping Type | Scale | Date | Pg |
|---|---|---|---|
| Lincolnshire | 1:2,500 | 1887 | 2 |
| Lincolnshire | 1:2,500 | 1907 | 3 |
| Ordnance Survey Plan | 1:1,250 | 1962 - 1967 | 4 |
| Ordnance Survey Plan | 1:1,250 | 1967 | 5 |
| Additional SIMs | 1:1,250 | 1967 - 1990 | 6 |
| Ordnance Survey Plan | 1:2,500 | 1968 | 7 |
| Ordnance Survey Plan | 1:1,250 | 1974 | 8 |
| Additional SIMs | 1:2,500 | 1979 - 1990 | 9 |
| Additional SIMs | 1:1,250 | 1990 | 10 |
| Large-Scale National Grid Data | 1:1,250 | 1994 | 11 |
| Large-Scale National Grid Data | 1:2,500 | 1994 | 12 |

## Historical Map - Segment B9

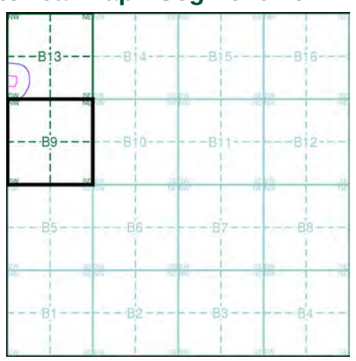


## Order Details

Order Number: 269869084_1_1
Customer Ref: MAN25291
National Grid Reference: 486850, 409130
Slice: B
Site Area (Ha): 598.7
Search Buffer (m): 100

## Site Details

Site at 487768,412414


Landmark INFORMATION GROUP
Tel: 0844 844 9952
Fax:
Web: [redacted]

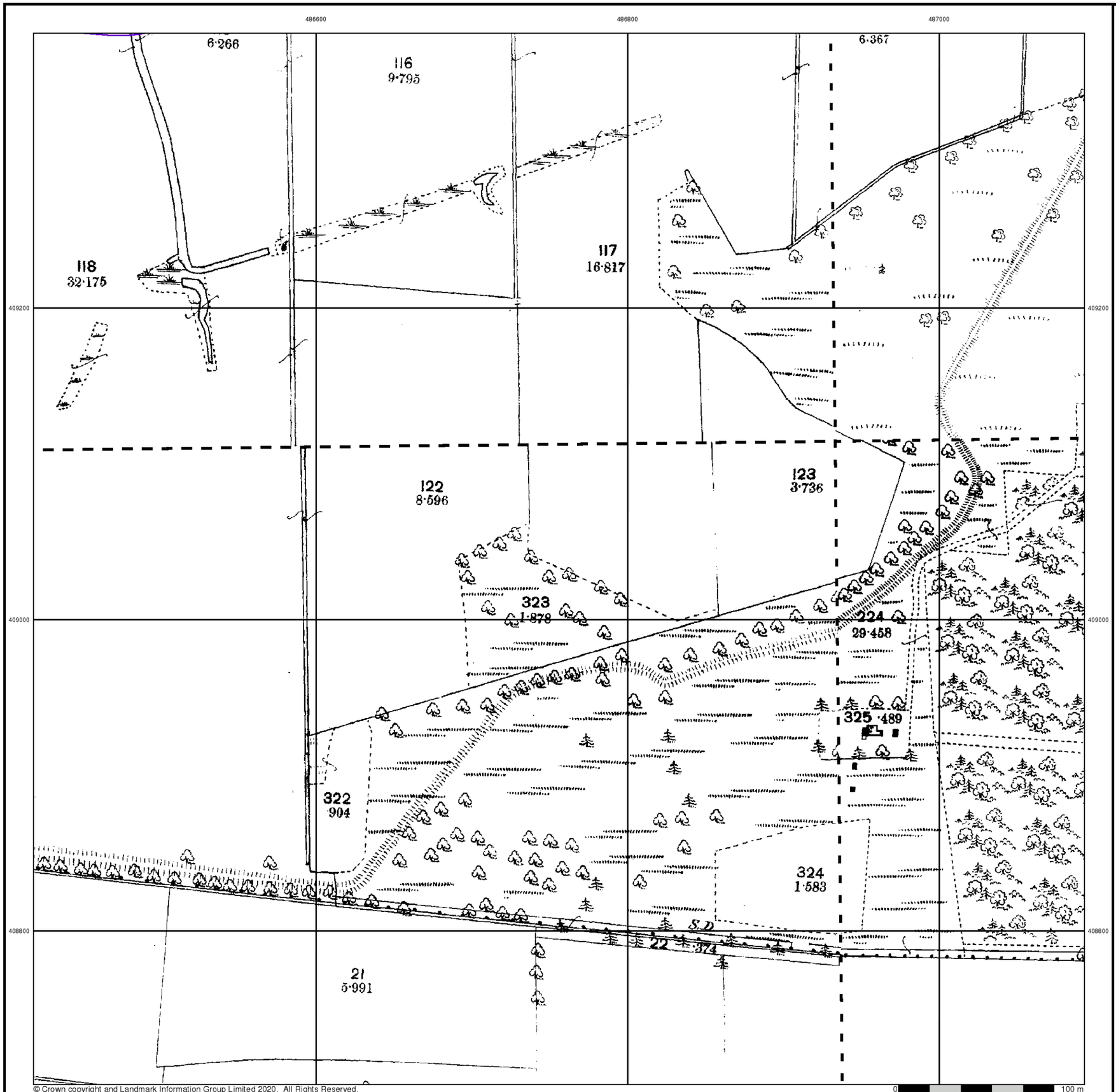

© Crown copyright and Landmark Information Group Limited 2020. All Rights Reserved.

Envirocheck®

LANDMARK INFORMATION GROUP®

## Lincolnshire

## Published 1887

## Source map scale - 1:2,500

The historical maps shown were reproduced from maps predominantly held at the scale adopted for England, Wales and Scotland in the 1840`s. In 1854 the 1:2,500 scale was adopted for mapping urban areas and by 1896 it covered the whole of what were considered to be the cul ivated parts of Great Britain. The published date given below is often some years later than the surveyed date. Before 1938, all OS maps were based on the Cassini Projection, wi h independent surveys of a single county or group of counties, giving rise to significant inaccuracies in outlying areas.

## Map Name(s) and Date(s)

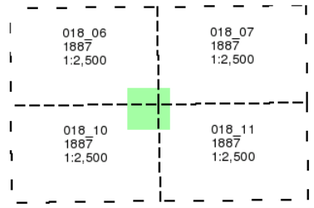


## Historical Map - Segment B9

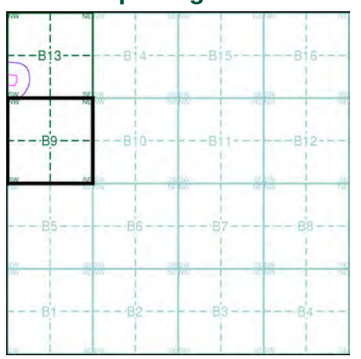


## Order Details

| | |
|---|---|
| Order Number: | 269869084_1_1 |
| Customer Ref: | MAN25291 |
| National Grid Reference: | 486850, 409130 |
| Slice: | B |
| Site Area (Ha): | 598.7 |
| Search Buffer (m): | 100 |

## Site Details

Site at 487768,412414

Landmark INFORMATION GROUP

Tel: 0844 844 9952
Fax:
Web: [redacted]

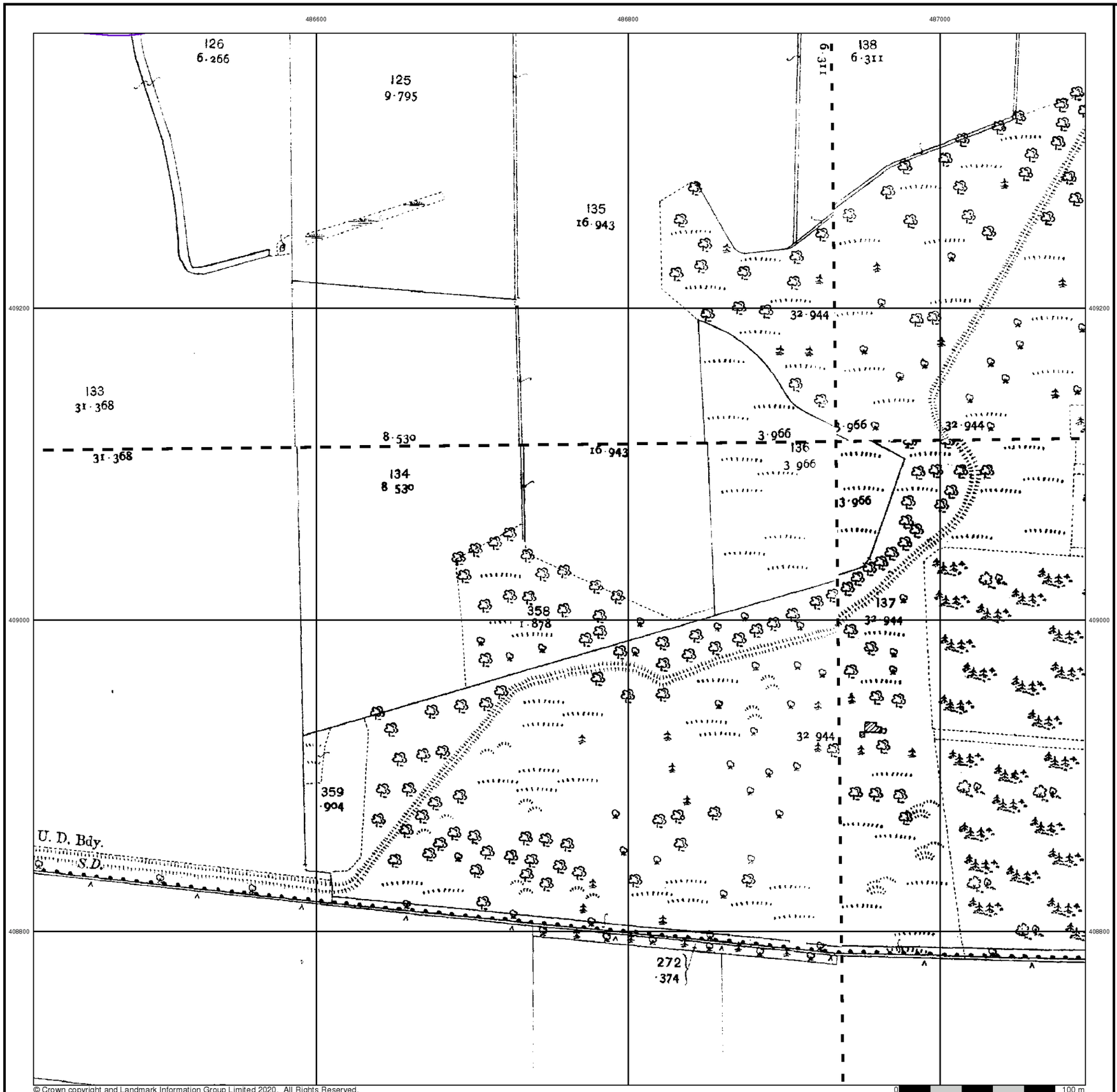


© Crown copyright and Landmark Information Group Limited 2020. All Rights Reserved.

Envirocheck®

LANDMARK INFORMATION GROUP®

## Lincolnshire

## Published 1907

## Source map scale - 1:2,500

The historical maps shown were reproduced from maps predominantly held at the scale adopted for England, Wales and Scotland in the 1840`s. In 1854 the 1:2,500 scale was adopted for mapping urban areas and by 1896 it covered the whole of what were considered to be the cul ivated parts of Great Britain. The published date given below is often some years later than the surveyed date. Before 1938, all OS maps were based on the Cassini Projection, wi h independent surveys of a single county or group of counties, giving rise to significant inaccuracies in outlying areas.

## Map Name(s) and Date(s)

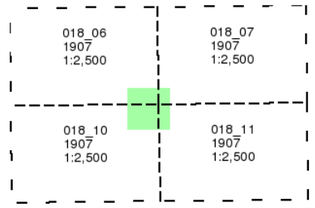


## Historical Map - Segment B9

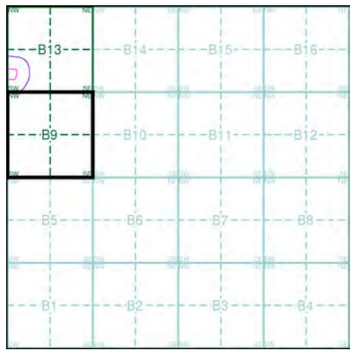


## Order Details

| | |
|---|---|
| Order Number: | 269869084_1_1 |
| Customer Ref: | MAN25291 |
| National Grid Reference: | 486850, 409130 |
| Slice: | B |
| Site Area (Ha): | 598.7 |
| Search Buffer (m): | 100 |

## Site Details

Site at 487768,412414

Landmark INFORMATION GROUP

Tel: 0844 844 9952
Fax:
Web: [redacted]

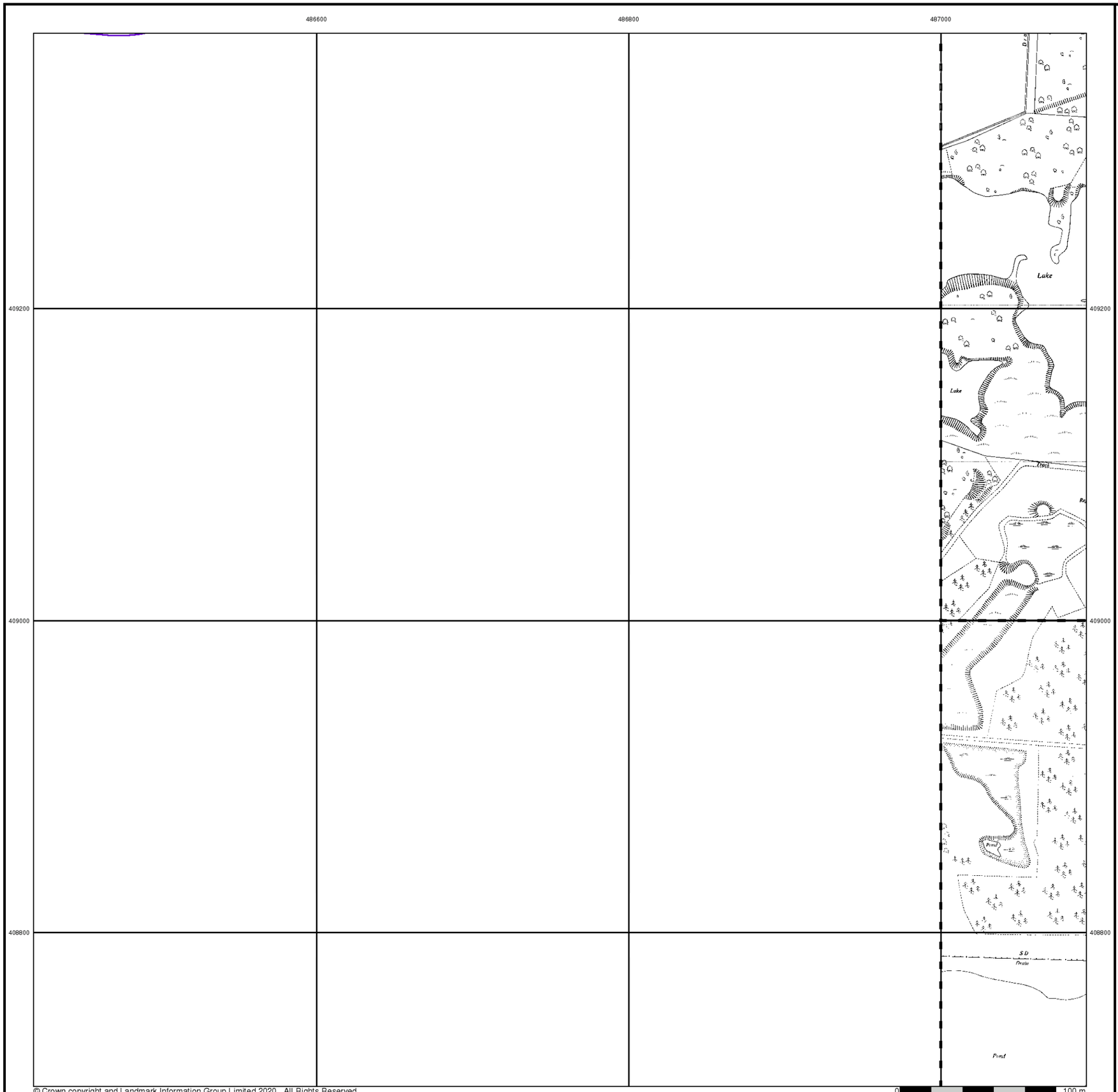


© Crown copyright and Landmark Information Group Limited 2020. All Rights Reserved.

Envirocheck®
LANDMARK INFORMATION GROUP®

## Ordnance Survey Plan

### Published 1962 - 1967

### Source map scale - 1:1,250

The historical maps shown were reproduced from maps predominantly held at the scale adopted for England, Wales and Scotland in the 1840`s. In 1854 the 1:2,500 scale was adopted for mapping urban areas and by 1896 it covered the whole of what were considered to be the cul ivated parts of Great Britain. The published date given below is often some years later than the surveyed date. Before 1938, all OS maps were based on the Cassini Projection, wi h independent surveys of a single county or group of counties, giving rise to significant inaccuracies in outlying areas.

## Map Name(s) and Date(s)

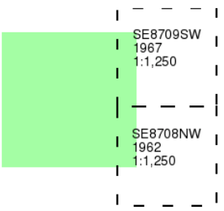


## Historical Map - Segment B9

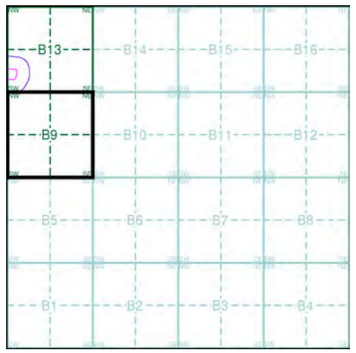


## Order Details

| | |
|---|---|
| Order Number: | 269869084_1_1 |
| Customer Ref: | MAN25291 |
| National Grid Reference: | 486850, 409130 |
| Slice: | B |
| Site Area (Ha): | 598.7 |
| Search Buffer (m): | 100 |

## Site Details

Site at 487768,412414

Landmark INFORMATION GROUP
Tel: 0844 844 9952
Fax:
Web: [redacted]

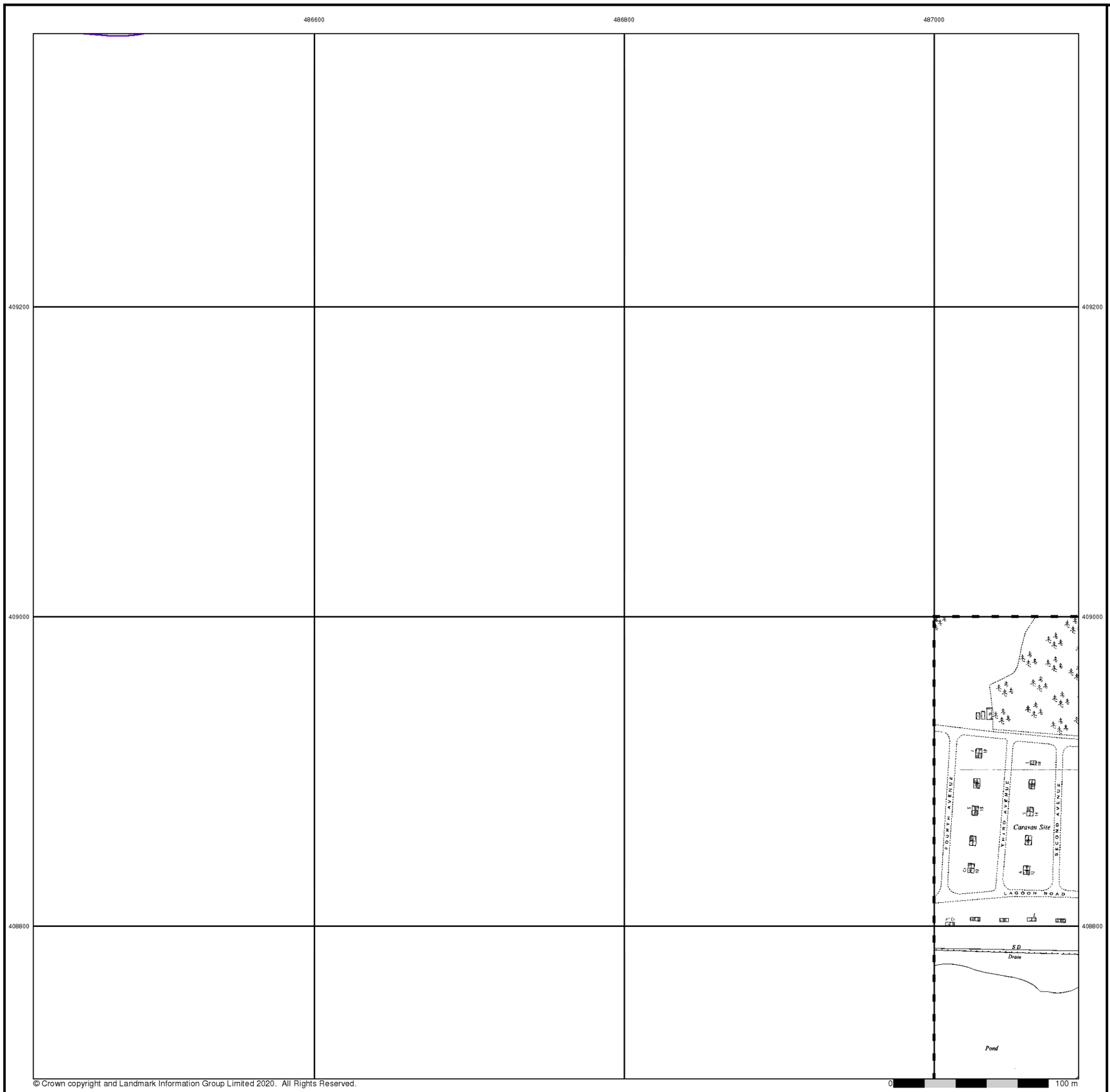


© Crown copyright and Landmark Information Group Limited 2020. All Rights Reserved.

Envirocheck®
LANDMARK INFORMATION GROUP®

## Ordnance Survey Plan

## Published 1967

## Source map scale - 1:1,250

The historical maps shown were reproduced from maps predominantly held at the scale adopted for England, Wales and Scotland in the 1840`s. In 1854 the 1:2,500 scale was adopted for mapping urban areas and by 1896 it covered the whole of what were considered to be the cul ivated parts of Great Britain. The published date given below is often some years later than the surveyed date. Before 1938, all OS maps were based on the Cassini Projection, wi h independent surveys of a single county or group of counties, giving rise to significant inaccuracies in outlying areas.

## Map Name(s) and Date(s)

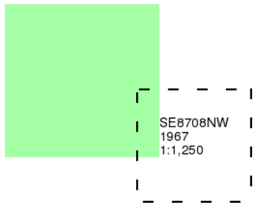


## Historical Map - Segment B9

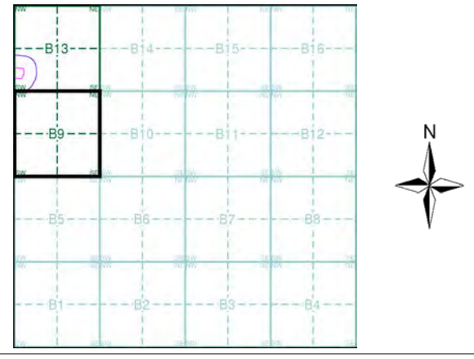


## Order Details

| | |
|---|---|
| Order Number: | 269869084_1_1 |
| Customer Ref: | MAN25291 |
| National Grid Reference: | 486850, 409130 |
| Slice: | B |
| Site Area (Ha): | 598.7 |
| Search Buffer (m): | 100 |

## Site Details

Site at 487768,412414

Landmark INFORMATION GROUP
Tel: 0844 844 9952
Fax:
Web: [redacted]

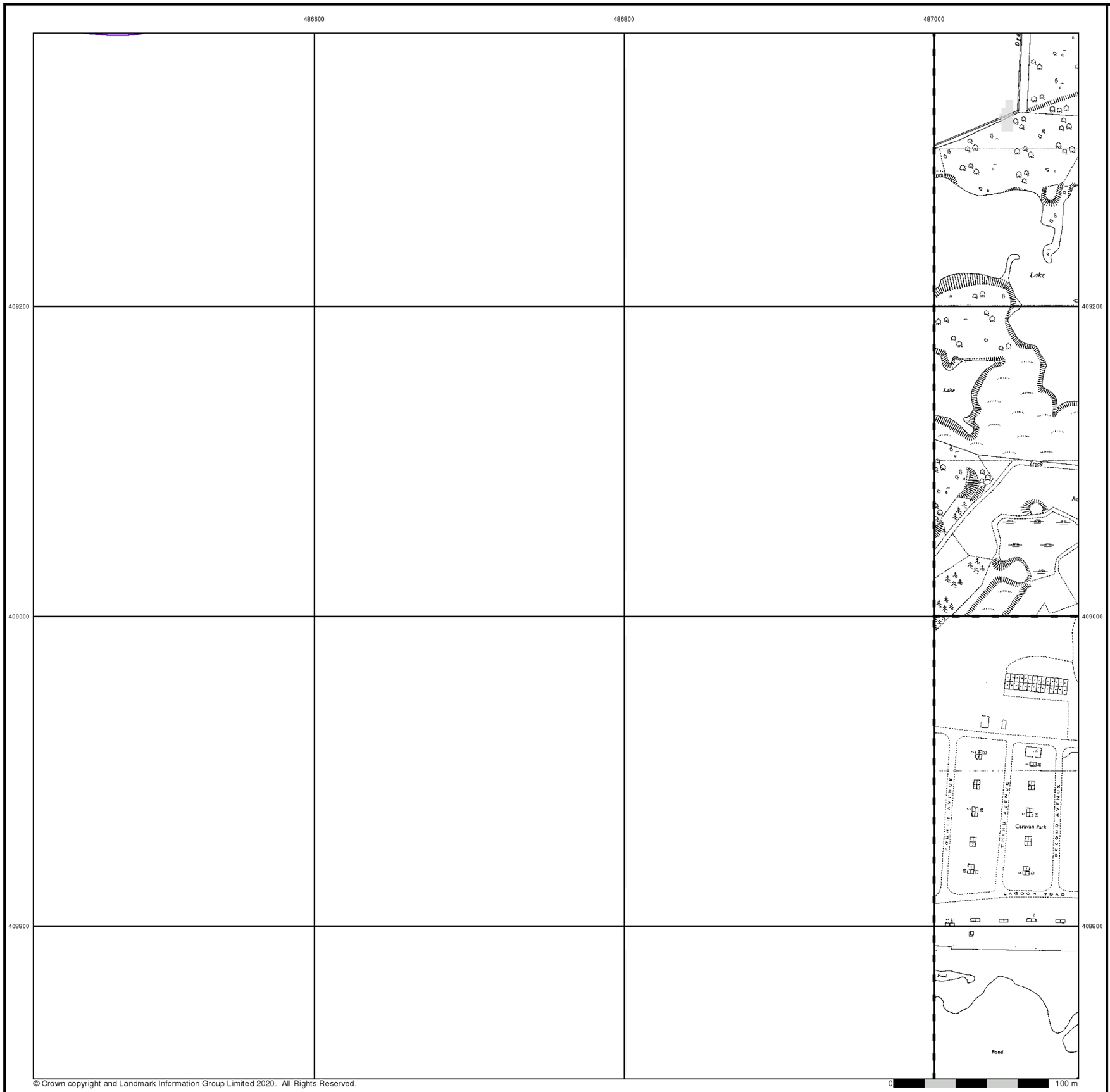


© Crown copyright and Landmark Information Group Limited 2020. All Rights Reserved.

0 100 m

Envirocheck®
LANDMARK INFORMATION GROUP®

## Additional SIMs

**Published 1967 - 1990**

**Source map scale - 1:1,250**

The SIM cards (Ordnance Survey's `Survey of Information on Microfilm') are further, minor editions of mapping which were produced and published in between the main editions as an area was updated. They date from 1947 to 1994, and contain detailed information on buildings, roads and land-use. These maps were produced at both 1:2,500 and 1:1,250 scales.

## Map Name(s) and Date(s)

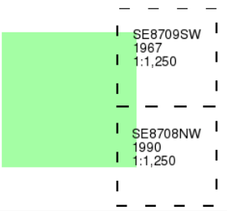


## Historical Map - Segment B9

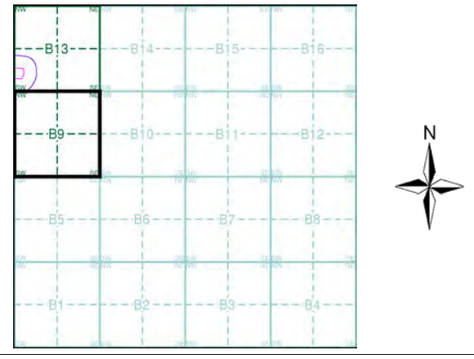


## Order Details

| | |
|---|---|
| Order Number: | 269869084_1_1 |
| Customer Ref: | MAN25291 |
| National Grid Reference: | 486850, 409130 |
| Slice: | B |
| Site Area (Ha): | 598.7 |
| Search Buffer (m): | 100 |

## Site Details

Site at 487768,412414

Landmark INFORMATION GROUP
Tel: 0844 844 9952
Fax:
Web: [redacted]

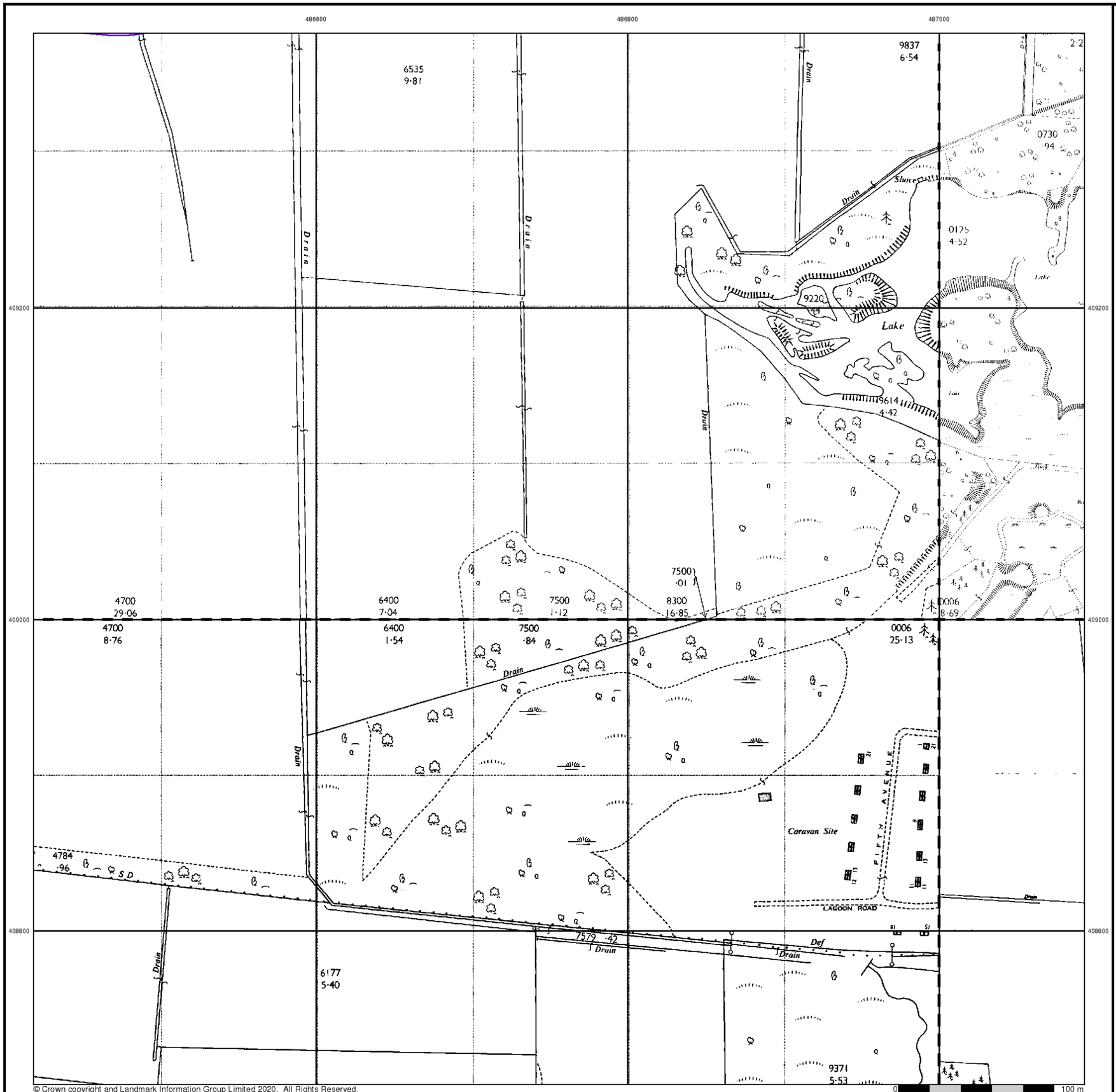


© Crown copyright and Landmark Information Group Limited 2020. All Rights Reserved.

Envirocheck®
LANDMARK INFORMATION GROUP®

## Ordnance Survey Plan

**Published 1968**

**Source map scale - 1:2,500**

The historical maps shown were reproduced from maps predominantly held at the scale adopted for England, Wales and Scotland in the 1840`s. In 1854 the 1:2,500 scale was adopted for mapping urban areas and by 1896 it covered the whole of what were considered to be the cul ivated parts of Great Britain. The published date given below is often some years later than the surveyed date. Before 1938, all OS maps were based on the Cassini Projection, wi h independent surveys of a single county or group of counties, giving rise to significant inaccuracies in outlying areas.

## Map Name(s) and Date(s)

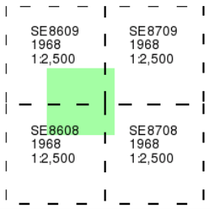


## Historical Map - Segment B9

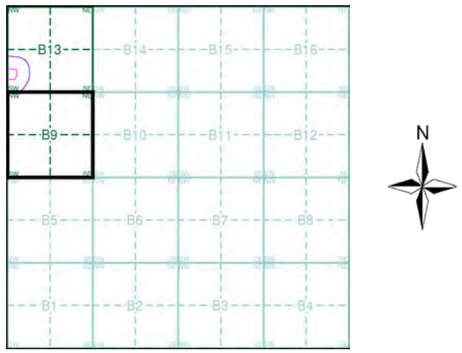


## Order Details

| | |
|---|---|
| Order Number: | 269869084_1_1 |
| Customer Ref: | MAN25291 |
| National Grid Reference: | 486850, 409130 |
| Slice: | B |
| Site Area (Ha): | 598.7 |
| Search Buffer (m): | 100 |

## Site Details

Site at 487768,412414

Landmark INFORMATION GROUP
Tel: 0844 844 9952
Fax:
Web: [redacted]

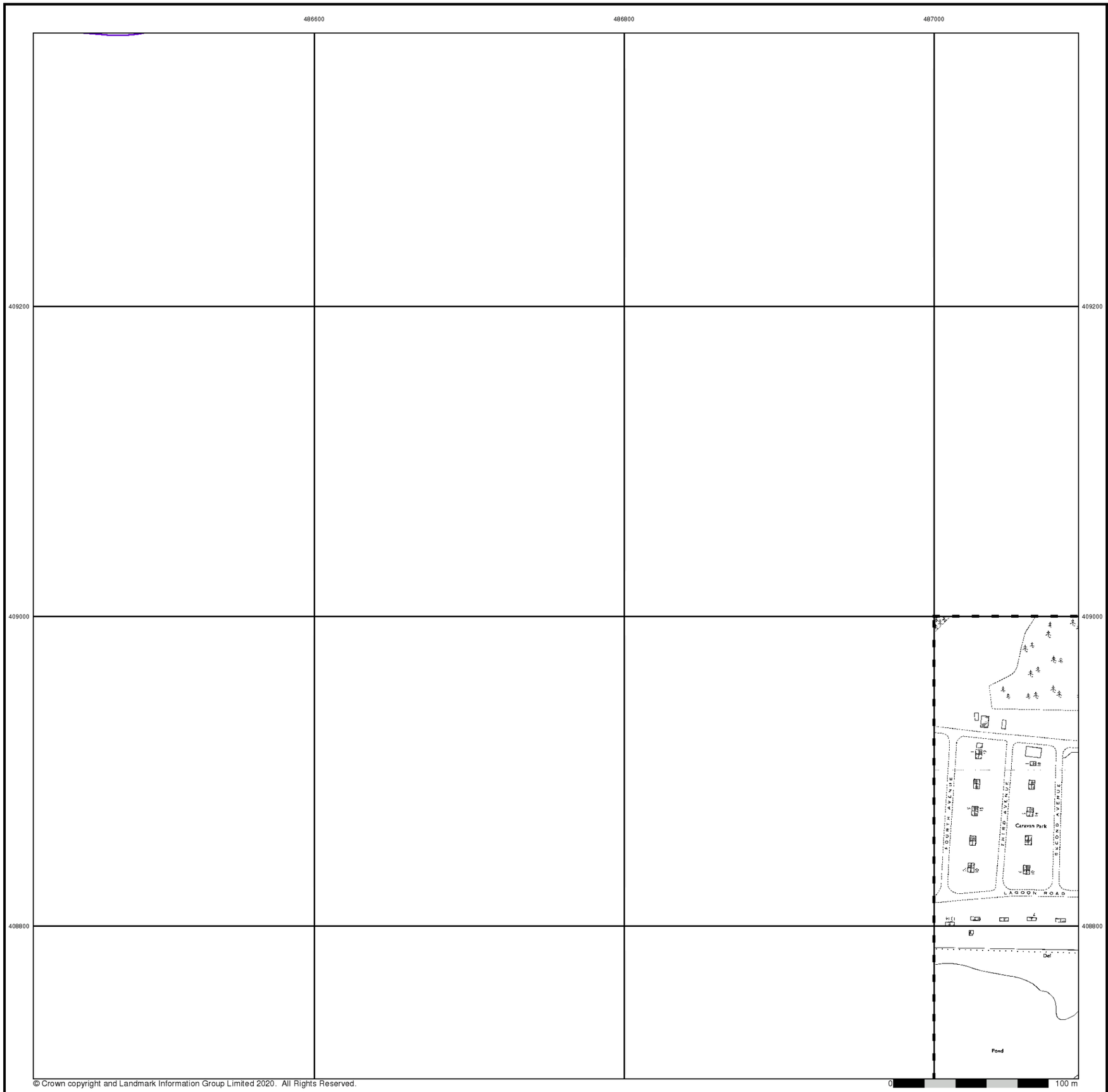


© Crown copyright and Landmark Information Group Limited 2020. All Rights Reserved.

Envirocheck®
LANDMARK INFORMATION GROUP®

## Ordnance Survey Plan

### Published 1974

### Source map scale - 1:1,250

The historical maps shown were reproduced from maps predominantly held at the scale adopted for England, Wales and Scotland in the 1840`s. In 1854 the 1:2,500 scale was adopted for mapping urban areas and by 1896 it covered the whole of what were considered to be the cul ivated parts of Great Britain. The published date given below is often some years later than the surveyed date. Before 1938, all OS maps were based on the Cassini Projection, wi h independent surveys of a single county or group of counties, giving rise to significant inaccuracies in outlying areas.

## Map Name(s) and Date(s)

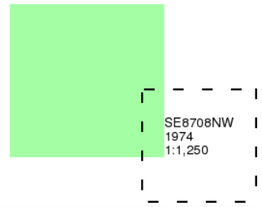


## Historical Map - Segment B9

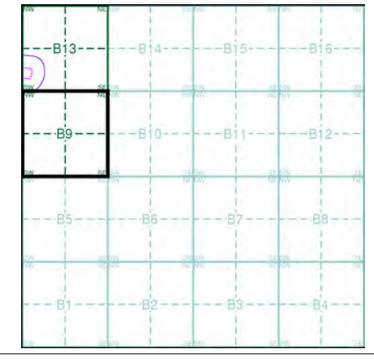


## Order Details

| | |
|---|---|
| Order Number: | 269869084_1_1 |
| Customer Ref: | MAN25291 |
| National Grid Reference: | 486850, 409130 |
| Slice: | B |
| Site Area (Ha): | 598.7 |
| Search Buffer (m): | 100 |

## Site Details

Site at 487768,412414

Landmark INFORMATION GROUP
Tel: 0844 844 9952
Fax:
Web: [redacted]

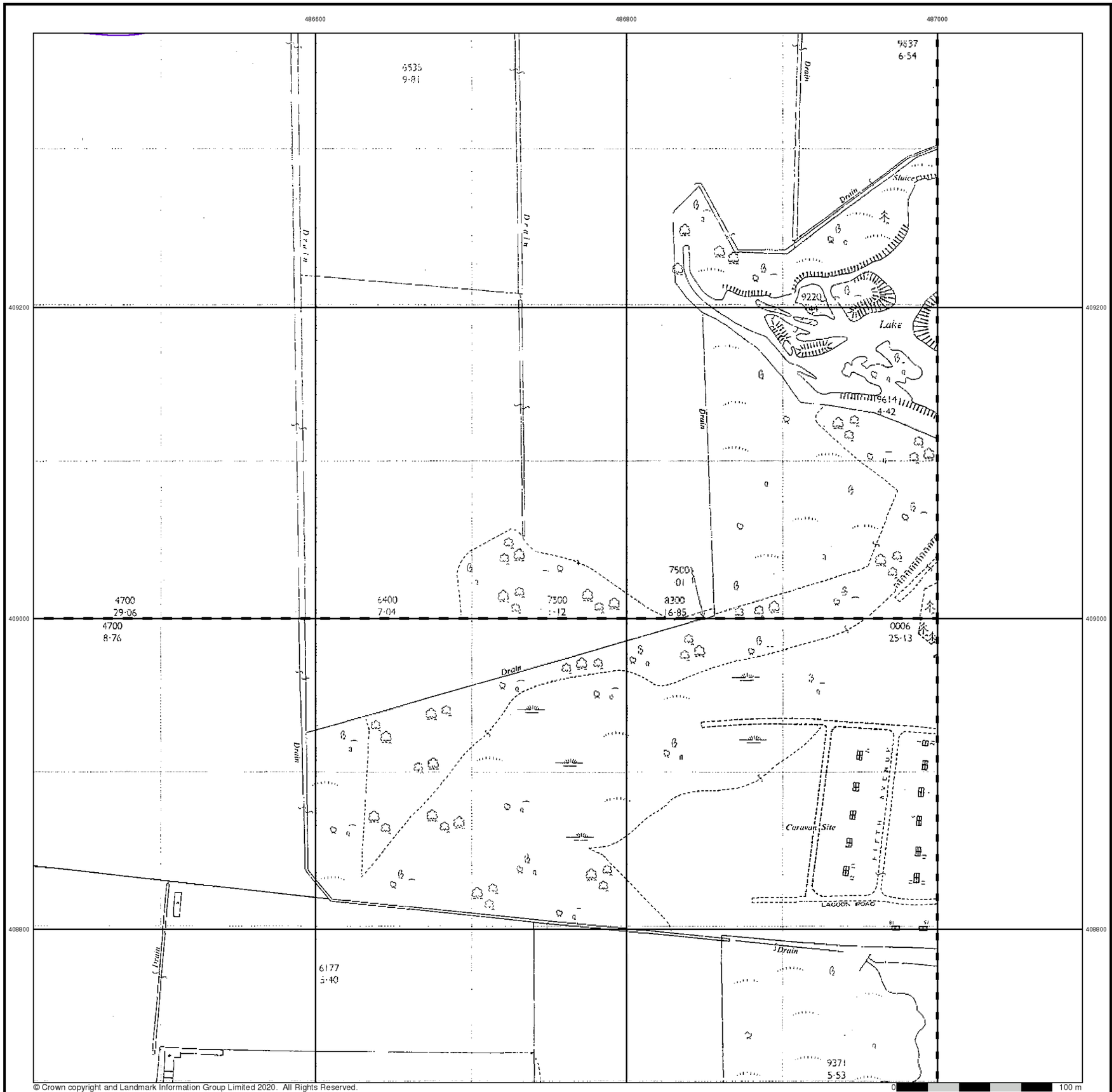


Envirocheck®
LANDMARK INFORMATION GROUP®

## Additional SIMs

**Published 1979 - 1990**

**Source map scale - 1:2,500**

The SIM cards (Ordnance Survey's `Survey of Information on Microfilm') are further, minor editions of mapping which were produced and published in between the main editions as an area was updated. They date from 1947 to 1994, and contain detailed information on buildings, roads and land-use. These maps were produced at both 1:2,500 and 1:1,250 scales.

## Map Name(s) and Date(s)

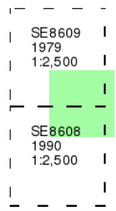


## Historical Map - Segment B9

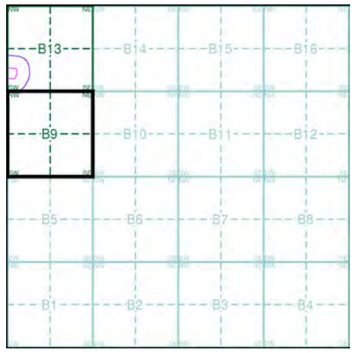


## Order Details

| | |
|---|---|
| Order Number: | 269869084_1_1 |
| Customer Ref: | MAN25291 |
| National Grid Reference: | 486850, 409130 |
| Slice: | B |
| Site Area (Ha): | 598.7 |
| Search Buffer (m): | 100 |

## Site Details

Site at 487768,412414

Landmark INFORMATION GROUP
Tel: 0844 844 9952
Fax:
Web: [redacted]

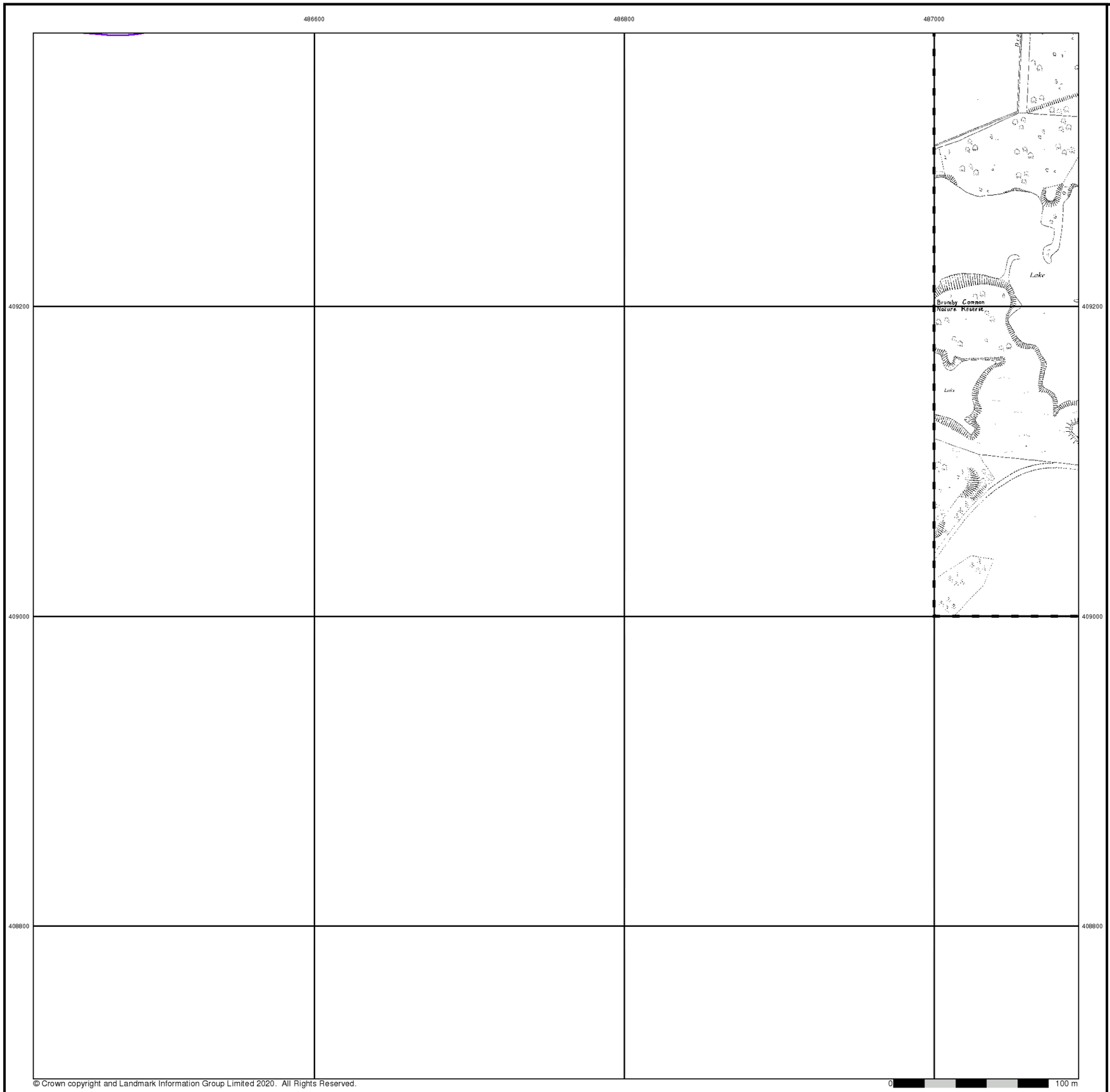


© Crown copyright and Landmark Information Group Limited 2020. All Rights Reserved.

0 100 m

Envirocheck®
LANDMARK INFORMATION GROUP®

## Additional SIMs

**Published 1990**

**Source map scale - 1:1,250**

The SIM cards (Ordnance Survey's `Survey of Information on Microfilm') are further, minor editions of mapping which were produced and published in between the main editions as an area was updated. They date from 1947 to 1994, and contain detailed information on buildings, roads and land-use. These maps were produced at both 1:2,500 and 1:1,250 scales.

## Map Name(s) and Date(s)

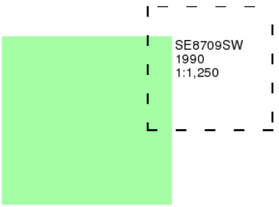


## Historical Map - Segment B9

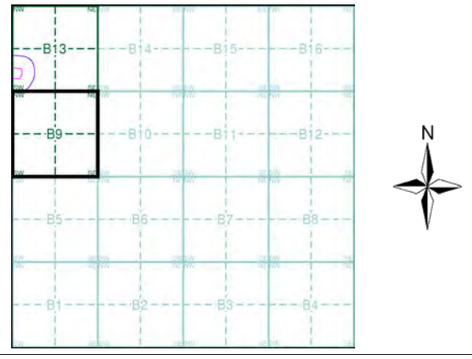


## Order Details

| | |
|---|---|
| Order Number: | 269869084_1_1 |
| Customer Ref: | MAN25291 |
| National Grid Reference: | 486850, 409130 |
| Slice: | B |
| Site Area (Ha): | 598.7 |
| Search Buffer (m): | 100 |

## Site Details

Site at 487768,412414

Landmark INFORMATION GROUP
Tel: 0844 844 9952
Fax:
Web: [redacted]

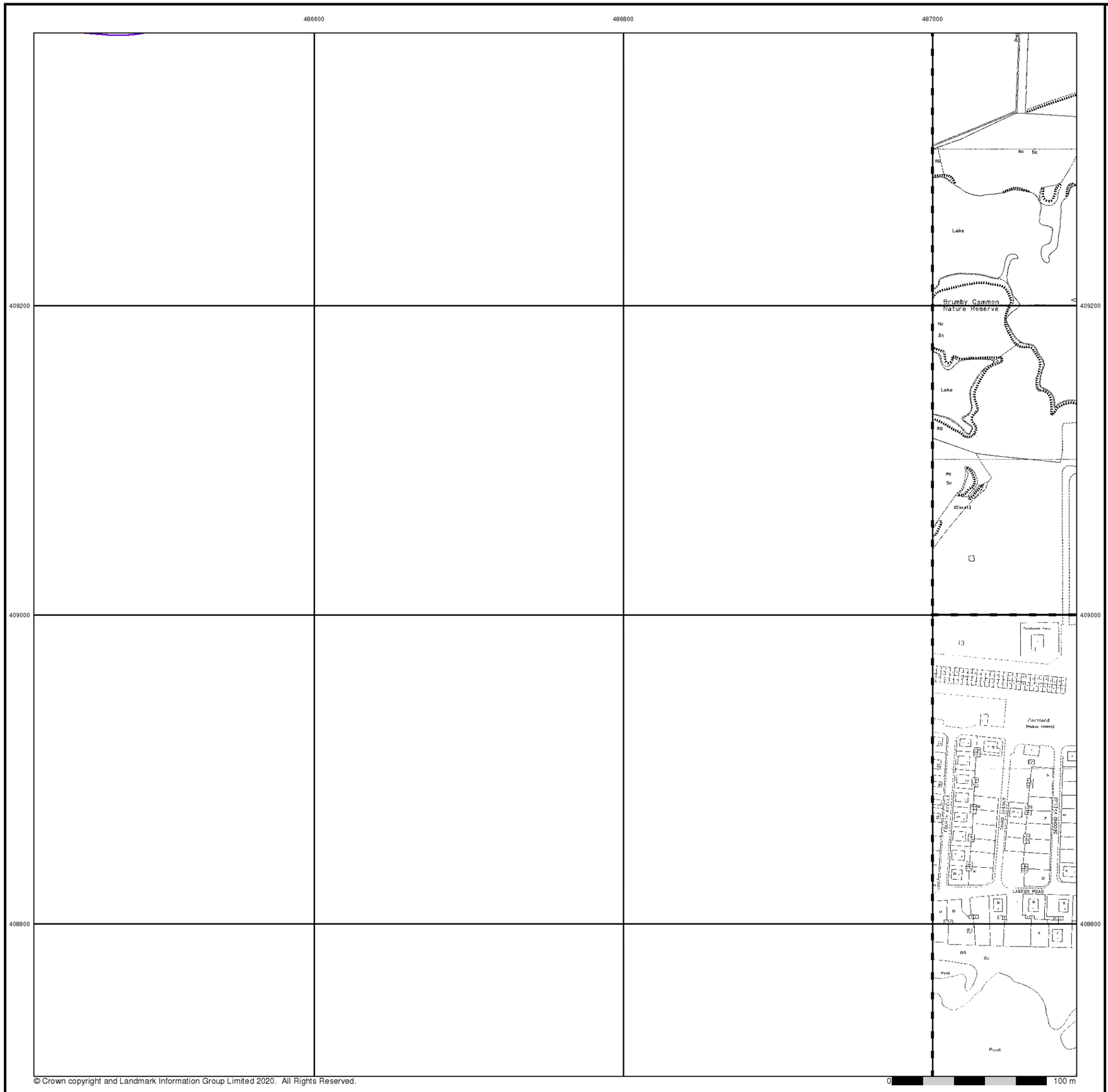


© Crown copyright and Landmark Information Group Limited 2020. All Rights Reserved.

Envirocheck®
LANDMARK INFORMATION GROUP®

## Large-Scale National Grid Data

**Published 1994**

**Source map scale - 1:1,250**

'Large Scale Na ional Grid Data' superseded S M cards (Ordnance Survey's 'Survey of Information on Microfilm') in 1992, and continued to be produced until 1999. These maps were the fore-runners of digital mapping and so provide detailed information on houses and roads, but tend to show less topographic features such as vegetation. These maps were produced at both 1:2,500 and 1:1,250 scales.

## Map Name(s) and Date(s)

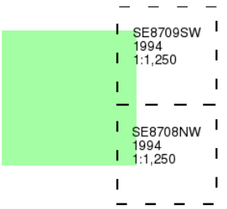


## Historical Map - Segment B9

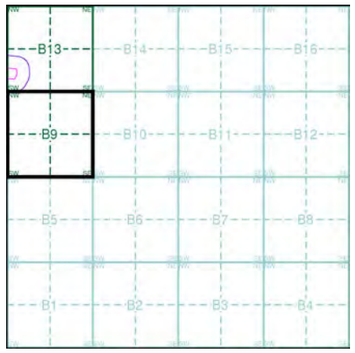


## Order Details

| | |
|---|---|
| Order Number: | 269869084_1_1 |
| Customer Ref: | MAN25291 |
| National Grid Reference: | 486850, 409130 |
| Slice: | B |
| Site Area (Ha): | 598.7 |
| Search Buffer (m): | 100 |

## Site Details

Site at 487768,412414

Landmark INFORMATION GROUP
Tel: 0844 844 9952
Fax:
Web: [redacted]

© Crown copyright and Landmark Information Group Limited 2020. All Rights Reserved.

Envirocheck®
LANDMARK INFORMATION GROUP®

## Large-Scale National Grid Data

**Published 1994**

**Source map scale - 1:2,500**

'Large Scale Na ional Grid Data' superseded S M cards (Ordnance Survey's 'Survey of Information on Microfilm') in 1992, and continued to be produced until 1999. These maps were the fore-runners of digital mapping and so provide detailed information on houses and roads, but tend to show less topographic features such as vegetation. These maps were produced at both 1:2,500 and 1:1,250 scales.

## Map Name(s) and Date(s)

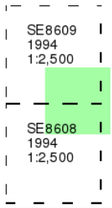


## Historical Map - Segment B9

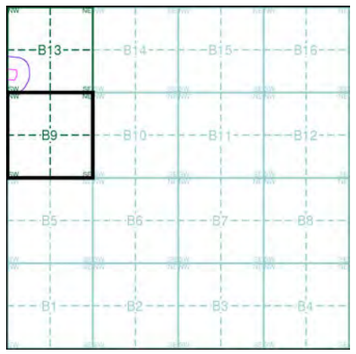


## Order Details

| | |
|---|---|
| Order Number: | 269869084_1_1 |
| Customer Ref: | MAN25291 |
| National Grid Reference: | 486850, 409130 |
| Slice: | B |
| Site Area (Ha): | 598.7 |
| Search Buffer (m): | 100 |

## Site Details

Site at 487768,412414

Landmark INFORMATION GROUP
Tel: 0844 844 9952
Fax:
Web: [redacted]

# Historical Mapping Legends

## Ordnance Survey County Series and Ordnance Survey Plan 1:2,500

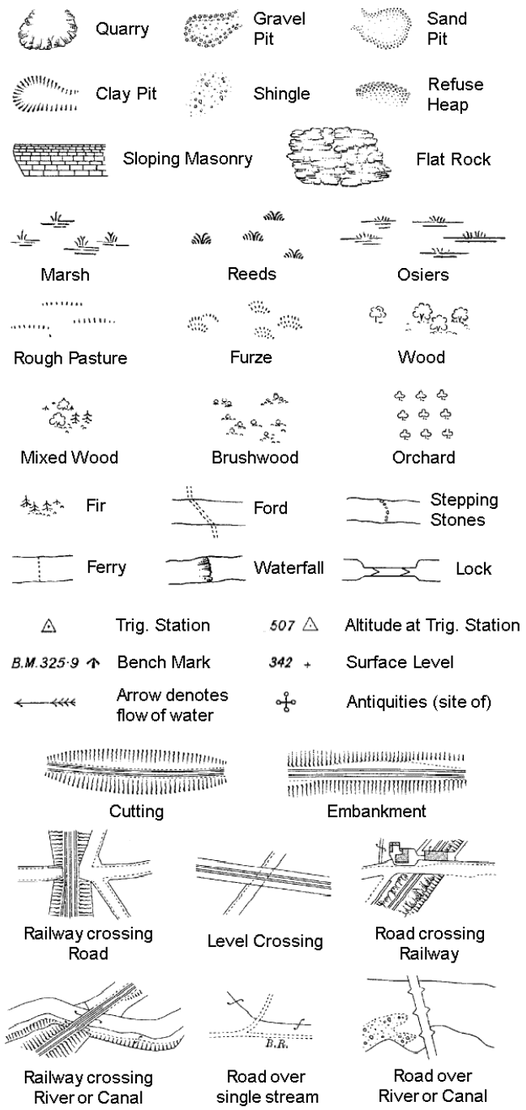


County Boundary (Geographical)

County & Civil Parish Boundary

Administrative County & Civil Parish Boundary

Co. Boro. Bdy. County Borough Boundary (England)

Co. Burgh Bdy. County Burgh Boundary (Scotland)

| | | | |
|---|---|---|---|
| B P B S | Boundary Post or Stone | P.C.B | Police Call Box |
| B.R. | Bridle Road | P | Pump |
| E.P | Electricity Pylon | S.P | Signal Post |
| F.B. | Foot Bridge | Sl. | Sluice |
| F.P. | Foot Path | Sp. | Spring |
| G.P | Guide Post or Board | T.C.B | Telephone Call Box |
| M.S | Mile Stone | Tr. | Trough |
| M.P M.R | Mooring Post or Ring | W | Well |

## Ordnance Survey Plan, Additional SIMs and Supply of Unpublished Survey Information 1:2,500 and 1:1,250

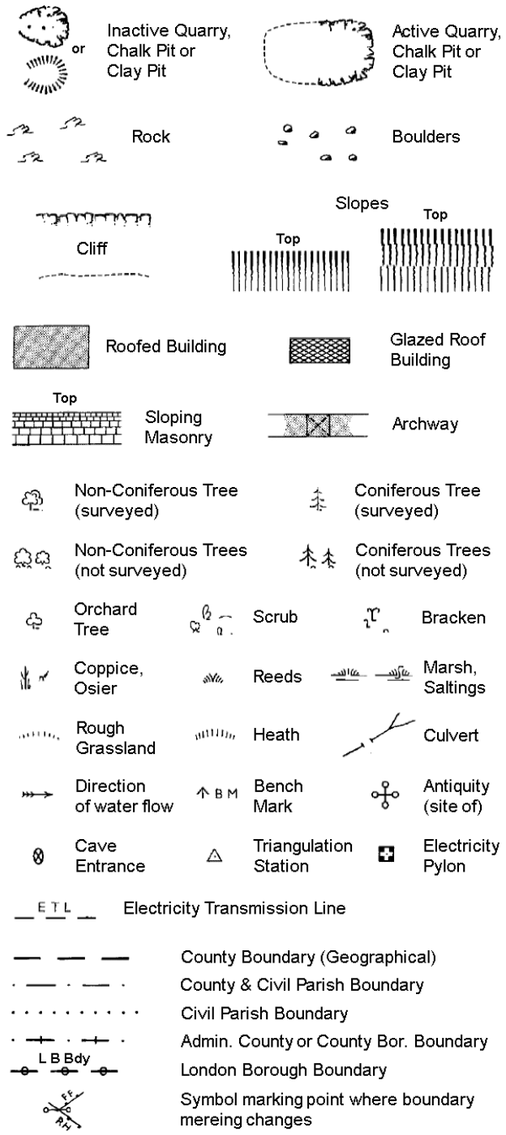


County Boundary (Geographical)

County & Civil Parish Boundary

Civil Parish Boundary

Admin. County or County Bor. Boundary

L B Bdy London Borough Boundary

Symbol marking point where boundary mereing changes

| | | | |
|---|---|---|---|
| BH | Beer House | P | Pillar, Pole or Post |
| BP, BS | Boundary Post or Stone | PO | Post Office |
| Cn, C | Capstan, Crane | PC | Public Convenience |
| Chy | Chimney | PH | Public House |
| D Fn | Drinking Fountain | Pp | Pump |
| El P | Electricity Pillar or Post | SB, S Br | Signal Box or Bridge |
| FAP | Fire Alarm Pillar | SP, SL | Signal Post or Light |
| FB | Foot Bridge | Spr | Spring |
| GP | Guide Post | Tk | Tank or Track |
| H | Hydrant or Hydraulic | TCB | Telephone Call Box |
| LC | Level Crossing | TCP | Telephone Call Post |
| MH | Manhole | Tr | Trough |
| MP | Mile Post or Mooring Post | Wr Pt, Wr T | Water Point, Water Tap |
| MS | Mile Stone | W | Well |
| NTL | Normal Tidal Limit | Wd Pp | Wind Pump |

## Large-Scale National Grid Data 1:2,500 and 1:1,250

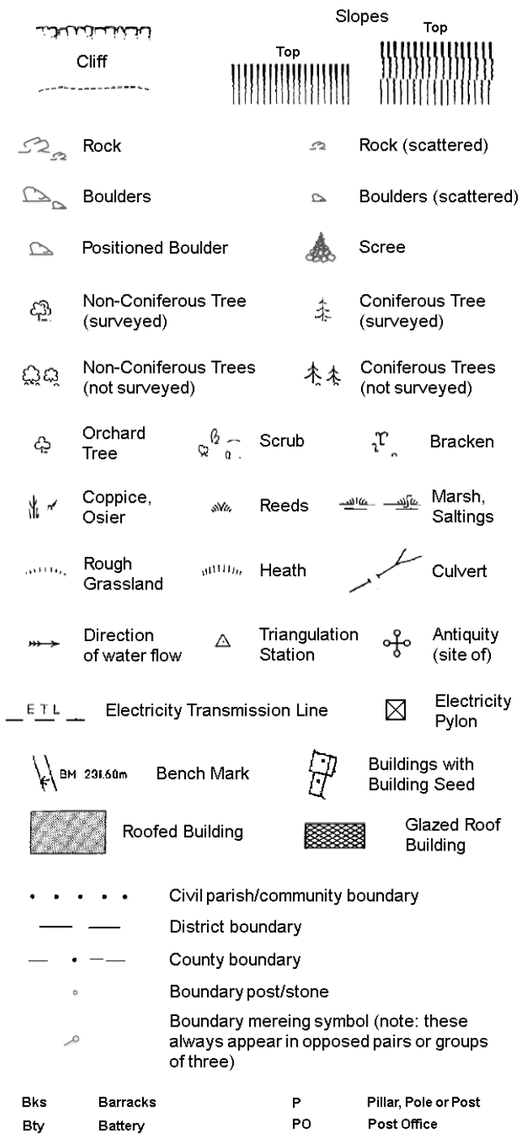


Civil parish/community boundary

District boundary

County boundary

Boundary post/stone

Boundary mereing symbol (note: these always appear in opposed pairs or groups of three)

| | | | |
|---|---|---|---|
| Bks | Barracks | P | Pillar, Pole or Post |
| Bty | Battery | PO | Post Office |
| Cemy | Cemetery | PC | Public Convenience |
| Chy | Chimney | Pp | Pump |
| Cis | Cistern | Ppg Sta | Pumping Station |
| Dismtd Rly | Dismantled Railway | PW | Place of Worship |
| El Gen Sta | Electricity Generating Station | Sewage Ppg Sta | Sewage Pumping Station |
| El P | Electricity Pole, Pillar | SB, S Br | Signal Box or Bridge |
| El Sub Sta | Electricity Sub Station | SP, SL | Signal Post or Light |
| FB | Filter Bed | Spr | Spring |
| Fn / D Fn | Fountain / Drinking Ftn. | Tk | Tank or Track |
| Gas Gov | Gas Valve Compound | Tr | Trough |
| GVC | Gas Governer | Wd Pp | Wind Pump |
| GP | Guide Post | Wr Pt, Wr T | Water Point, Water Tap |
| MH | Manhole | Wks | Works (building or area) |
| MP, MS | Mile Post or Mile Stone | W | Well |

Envirocheck®
LANDMARK INFORMATION GROUP®

## Historical Mapping & Photography included:


| Mapping Type | Scale | Date | Pg |
|---|---|---|---|
| Lincolnshire | 1:2,500 | 1887 | 2 |
| Lincolnshire | 1:2,500 | 1907 | 3 |
| Ordnance Survey Plan | 1:1,250 | 1963 - 1972 | 4 |
| Ordnance Survey Plan | 1:2,500 | 1967 - 1968 | 5 |
| Additional SIMs | 1:2,500 | 1967 - 1979 | 6 |
| Additional SIMs | 1:1,250 | 1967 - 1983 | 7 |
| Ordnance Survey Plan | 1:1,250 | 1976 - 1982 | 8 |
| Additional SIMs | 1:2,500 | 1979 | 9 |
| Additional SIMs | 1:1,250 | 1990 | 10 |
| Additional SIMs | 1:2,500 | 1990 | 11 |
| Large-Scale National Grid Data | 1:2,500 | 1994 | 12 |
| Large-Scale National Grid Data | 1:1,250 | 1994 | 13 |


## Historical Map - Segment B13

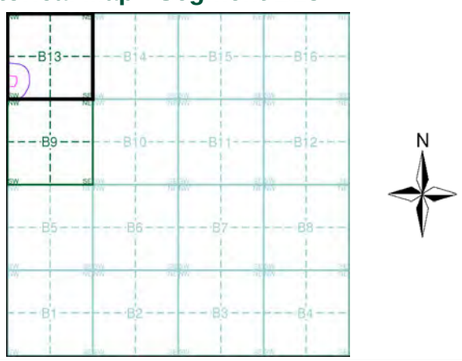


## Order Details

| | |
|---|---|
| Order Number: | 269869084_1_1 |
| Customer Ref: | MAN25291 |
| National Grid Reference: | 486850, 409130 |
| Slice: | B |
| Site Area (Ha): | 598.7 |
| Search Buffer (m): | 100 |

## Site Details

Site at 487768,412414


Landmark INFORMATION GROUP

Tel: 0844 844 9952
Fax: 0844 844 9951
Web: [redacted]

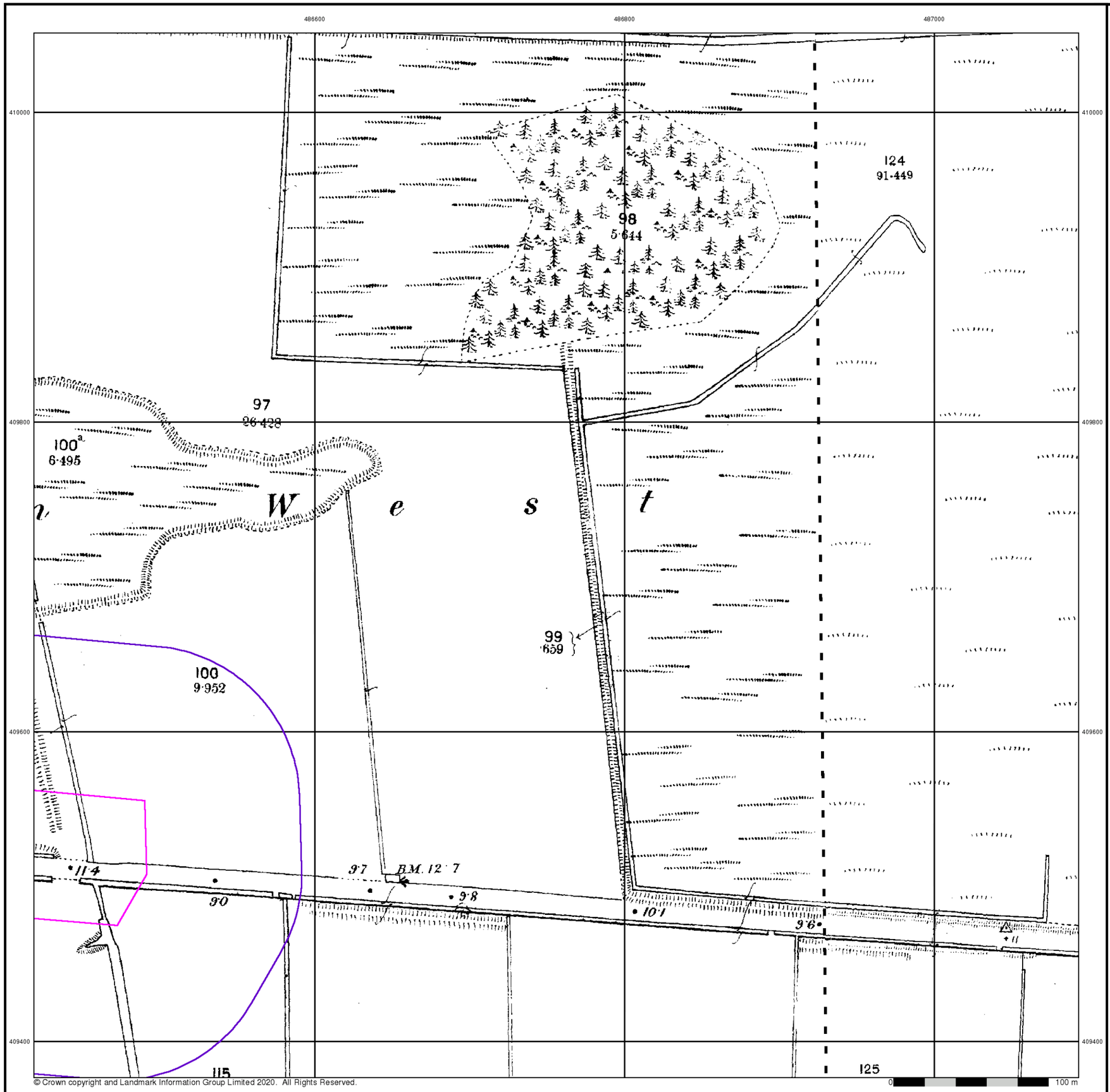


© Crown copyright and Landmark Information Group Limited 2020. All Rights Reserved.

Envirocheck®

LANDMARK INFORMATION GROUP®

## Lincolnshire

## Published 1887

## Source map scale - 1:2,500

The historical maps shown were reproduced from maps predominantly held at the scale adopted for England, Wales and Scotland in the 1840`s. In 1854 the 1:2,500 scale was adopted for mapping urban areas and by 1896 it covered the whole of what were considered to be the cul ivated parts of Great Britain. The published date given below is often some years later than the surveyed date. Before 1938, all OS maps were based on the Cassini Projection, wi h independent surveys of a single county or group of counties, giving rise to significant inaccuracies in outlying areas.

### Map Name(s) and Date(s)

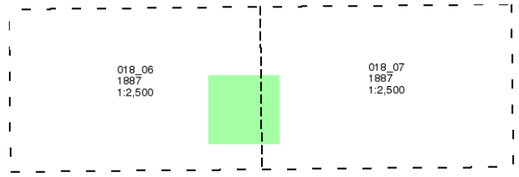


### Historical Map - Segment B13

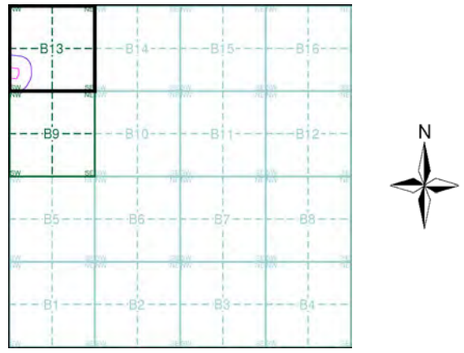


### Order Details

| | |
|---|---|
| Order Number: | 269869084_1_1 |
| Customer Ref: | MAN25291 |
| National Grid Reference: | 486850, 409130 |
| Slice: | B |
| Site Area (Ha): | 598.7 |
| Search Buffer (m): | 100 |

### Site Details

Site at 487768,412414

Landmark INFORMATION GROUP

Tel: 0844 844 9952
Fax: 0844 844 9951
Web: [redacted]

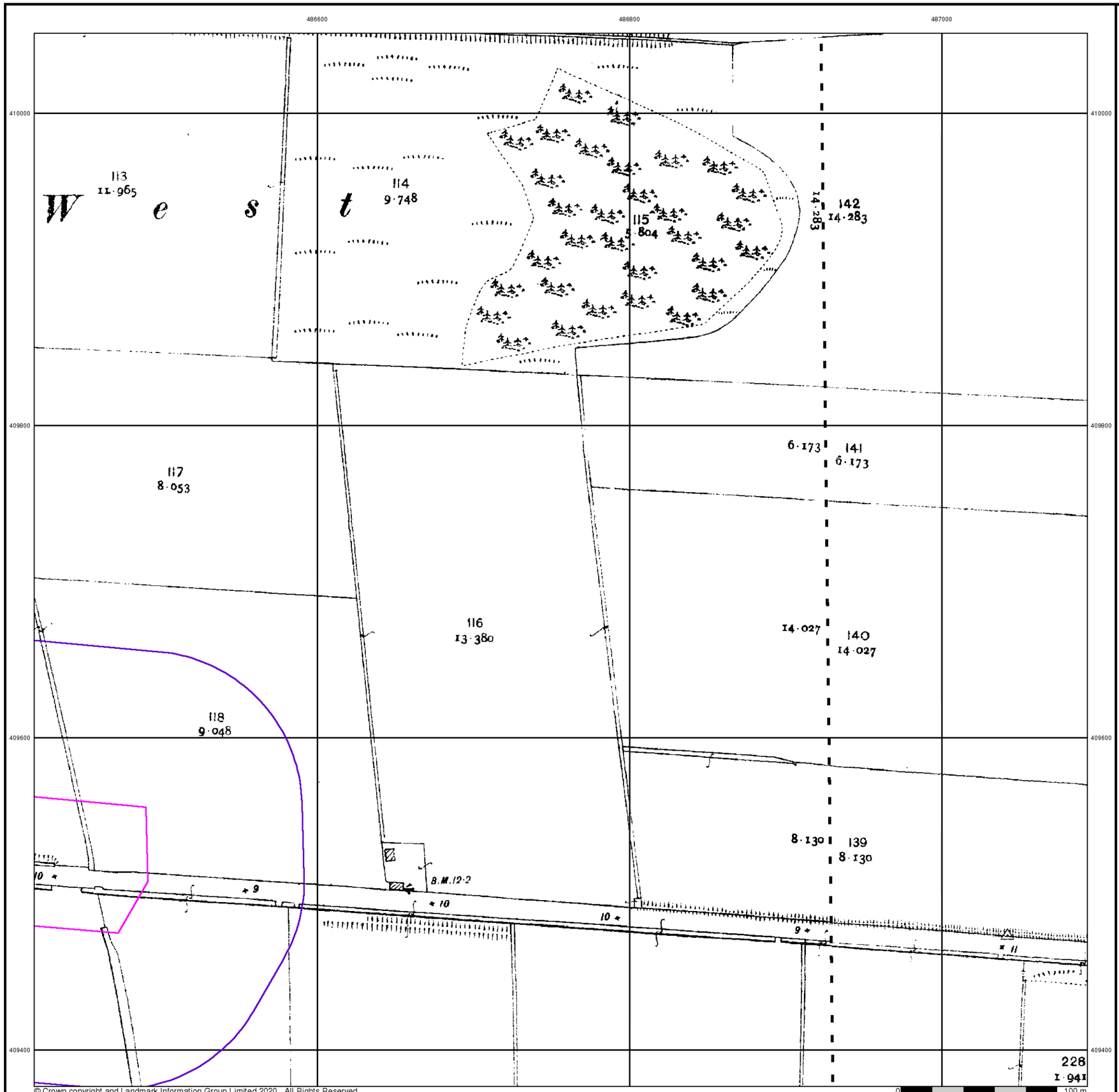


Envirocheck®

LANDMARK INFORMATION GROUP®

## Lincolnshire

## Published 1907

## Source map scale - 1:2,500

The historical maps shown were reproduced from maps predominantly held at the scale adopted for England, Wales and Scotland in the 1840`s. In 1854 the 1:2,500 scale was adopted for mapping urban areas and by 1896 it covered the whole of what were considered to be the cul ivated parts of Great Britain. The published date given below is often some years later than the surveyed date. Before 1938, all OS maps were based on the Cassini Projection, wi h independent surveys of a single county or group of counties, giving rise to significant inaccuracies in outlying areas.

## Map Name(s) and Date(s)

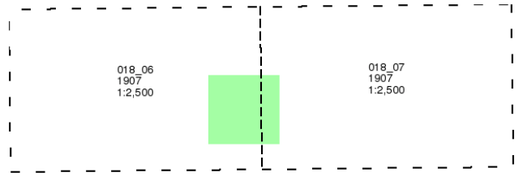


## Historical Map - Segment B13

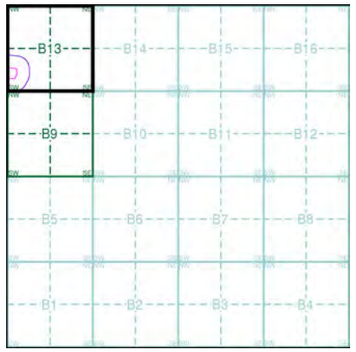


## Order Details

| | |
|---|---|
| Order Number: | 269869084_1_1 |
| Customer Ref: | MAN25291 |
| National Grid Reference: | 486850, 409130 |
| Slice: | B |
| Site Area (Ha): | 598.7 |
| Search Buffer (m): | 100 |

## Site Details

Site at 487768,412414

Landmark INFORMATION GROUP
Tel: 0844 844 9952
Fax: 0844 844 9951
Web: [redacted]

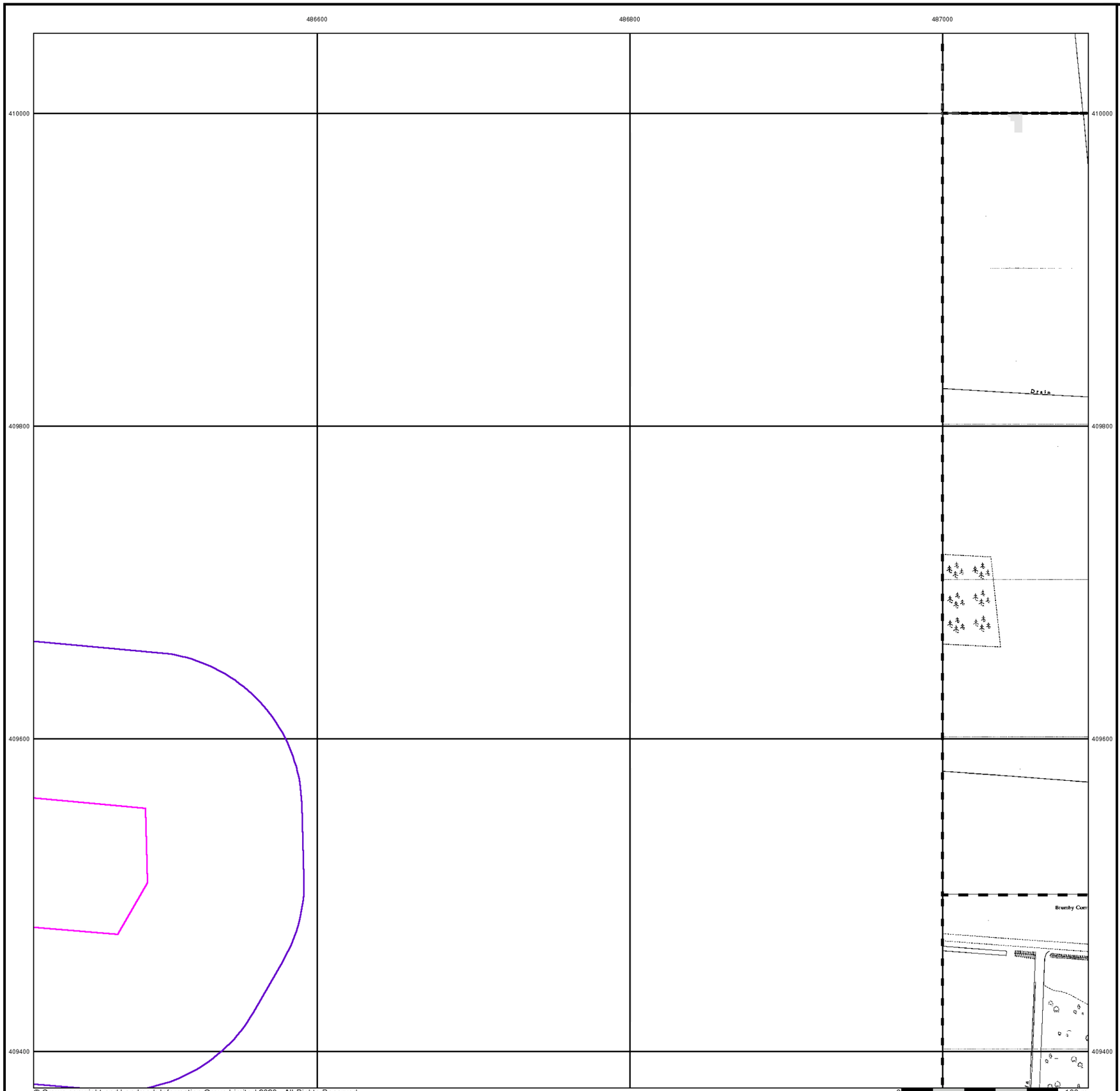


© Crown copyright and Landmark Information Group Limited 2020. All Rights Reserved.

Envirocheck®
LANDMARK INFORMATION GROUP®

## Ordnance Survey Plan

### Published 1963 - 1972

### Source map scale - 1:1,250

The historical maps shown were reproduced from maps predominantly held at the scale adopted for England, Wales and Scotland in the 1840`s. In 1854 the 1:2,500 scale was adopted for mapping urban areas and by 1896 it covered the whole of what were considered to be the cul ivated parts of Great Britain. The published date given below is often some years later than the surveyed date. Before 1938, all OS maps were based on the Cassini Projection, wi h independent surveys of a single county or group of counties, giving rise to significant inaccuracies in outlying areas.

## Map Name(s) and Date(s)

SE8710SW
1963
1:1,250

SE8709NW
1972
1:1,250

SE8709SW
1967
1:1,250

## Historical Map - Segment B13

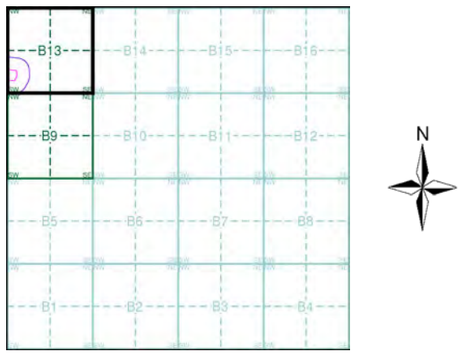


## Order Details

| | |
|---|---|
| Order Number: | 269869084_1_1 |
| Customer Ref: | MAN25291 |
| National Grid Reference: | 486850, 409130 |
| Slice: | B |
| Site Area (Ha): | 598.7 |
| Search Buffer (m): | 100 |

## Site Details

Site at 487768,412414

Landmark INFORMATION GROUP
Tel: 0844 844 9952
Fax: 0844 844 9951
Web: [redacted]

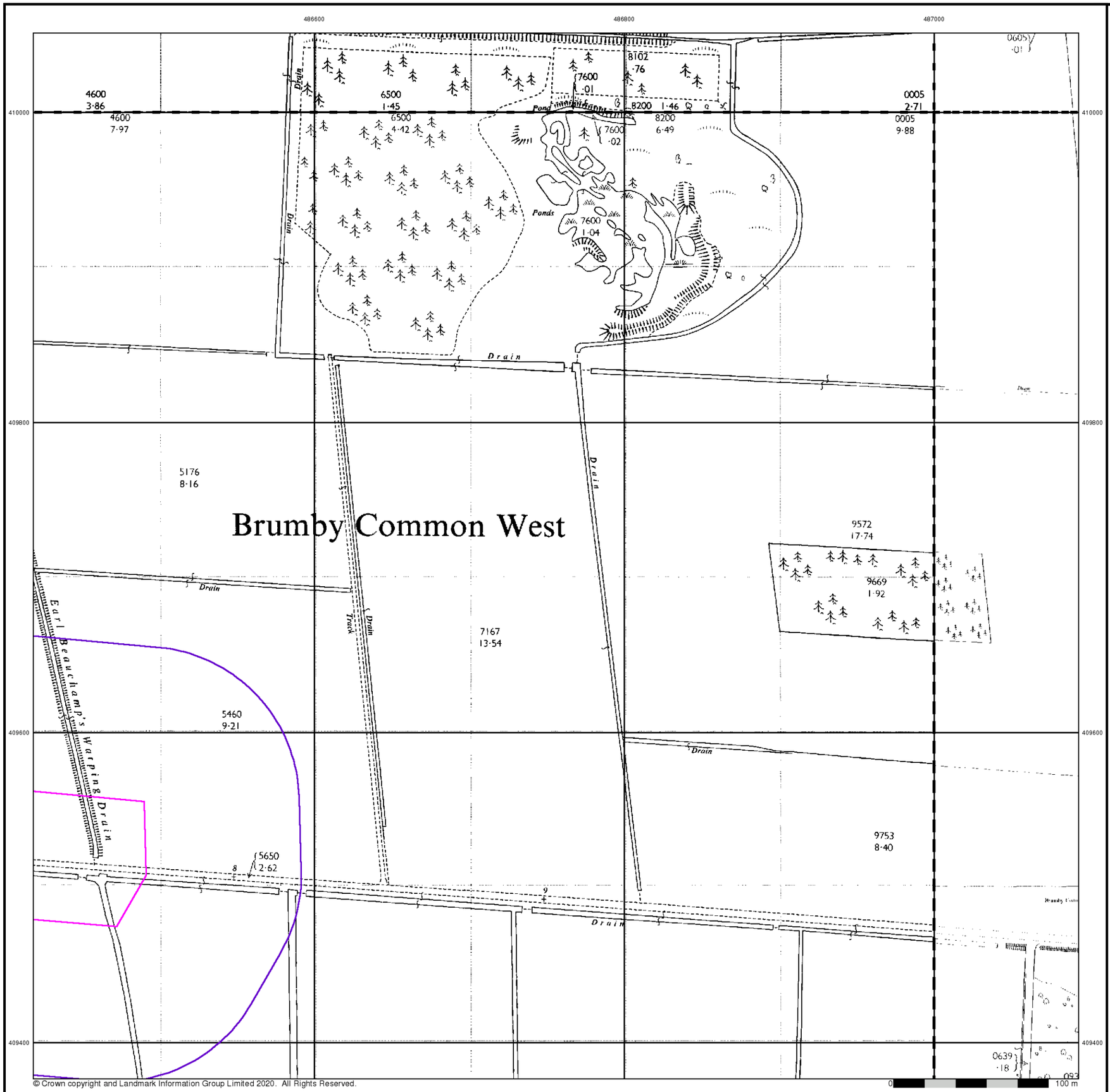

© Crown copyright and Landmark Information Group Limited 2020. All Rights Reserved.

Envirocheck®
LANDMARK INFORMATION GROUP®

## Ordnance Survey Plan

**Published 1967 - 1968**

**Source map scale - 1:2,500**

The historical maps shown were reproduced from maps predominantly held at the scale adopted for England, Wales and Scotland in the 1840`s. In 1854 the 1:2,500 scale was adopted for mapping urban areas and by 1896 it covered the whole of what were considered to be the cul ivated parts of Great Britain. The published date given below is often some years later than the surveyed date. Before 1938, all OS maps were based on the Cassini Projection, wi h independent surveys of a single county or group of counties, giving rise to significant inaccuracies in outlying areas.

## Map Name(s) and Date(s)

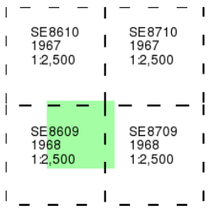


## Historical Map - Segment B13

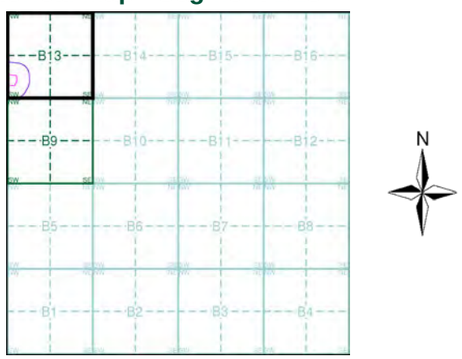


## Order Details

| | |
|---|---|
| Order Number: | 269869084_1_1 |
| Customer Ref: | MAN25291 |
| National Grid Reference: | 486850, 409130 |
| Slice: | B |
| Site Area (Ha): | 598.7 |
| Search Buffer (m): | 100 |

## Site Details

Site at 487768,412414

Landmark INFORMATION GROUP
Tel: 0844 844 9952
Fax: 0844 844 9951
Web: [redacted]

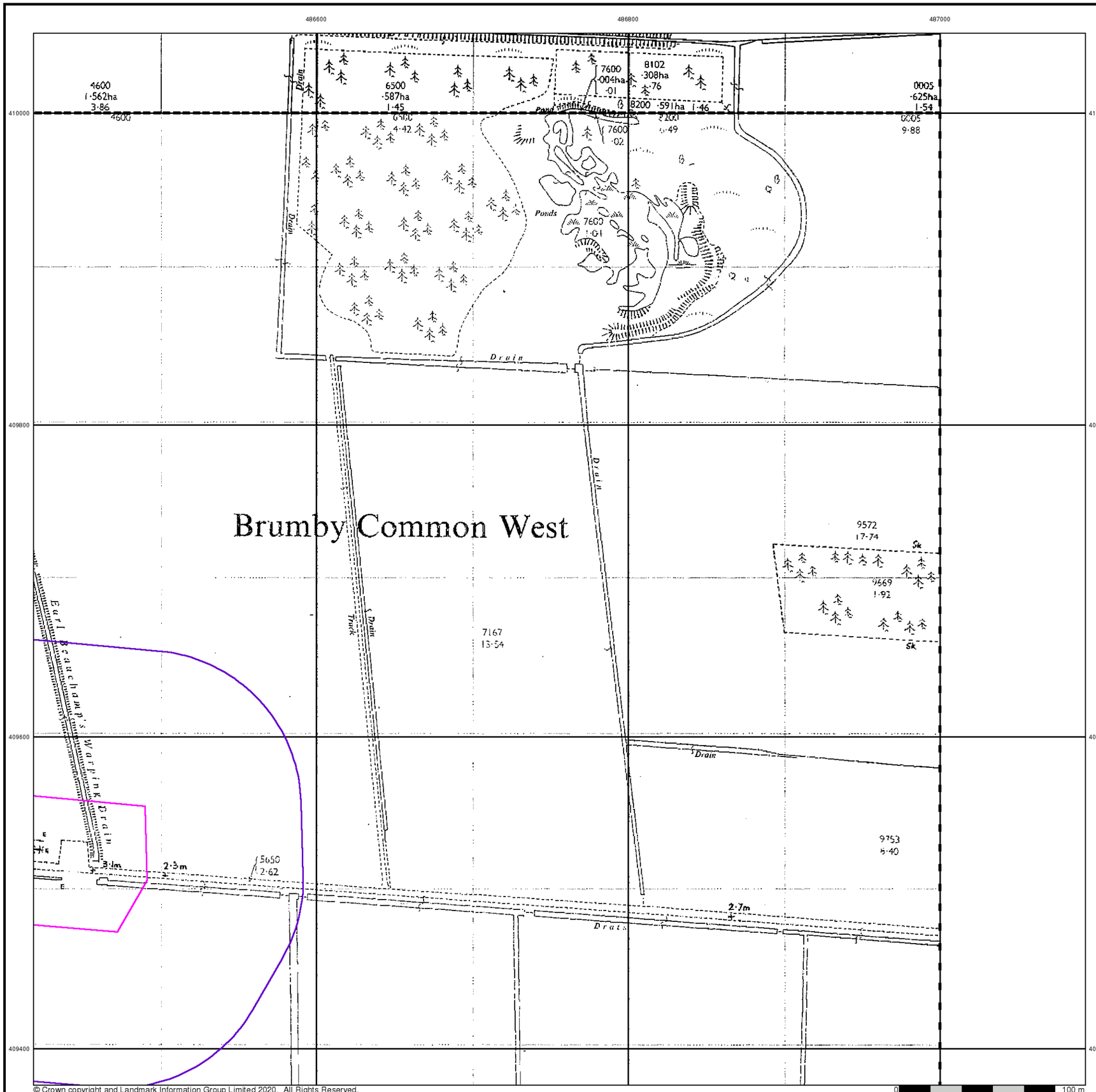

© Crown copyright and Landmark Information Group Limited 2020. All Rights Reserved.

Envirocheck®
LANDMARK INFORMATION GROUP®

## Additional SIMs

**Published 1967 - 1979**

**Source map scale - 1:2,500**

The SIM cards (Ordnance Survey's `Survey of Information on Microfilm') are further, minor editions of mapping which were produced and published in between the main editions as an area was updated. They date from 1947 to 1994, and contain detailed information on buildings, roads and land-use. These maps were produced at both 1:2,500 and 1:1,250 scales.

## Map Name(s) and Date(s)

SE8610
1967
1:2,500

SE8609
1979
1:2,500

## Historical Map - Segment B13

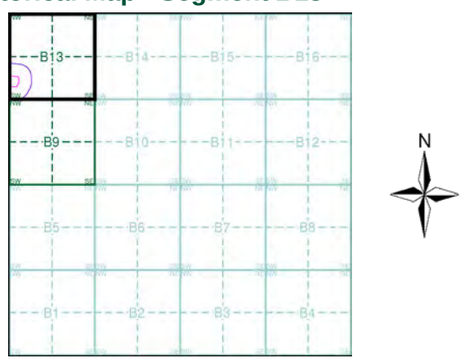


## Order Details

| | |
|---|---|
| Order Number: | 269869084_1_1 |
| Customer Ref: | MAN25291 |
| National Grid Reference: | 486850, 409130 |
| Slice: | B |
| Site Area (Ha): | 598.7 |
| Search Buffer (m): | 100 |

## Site Details

Site at 487768,412414

Landmark INFORMATION GROUP
Tel: 0844 844 9952
Fax: 0844 844 9951
Web: [redacted]

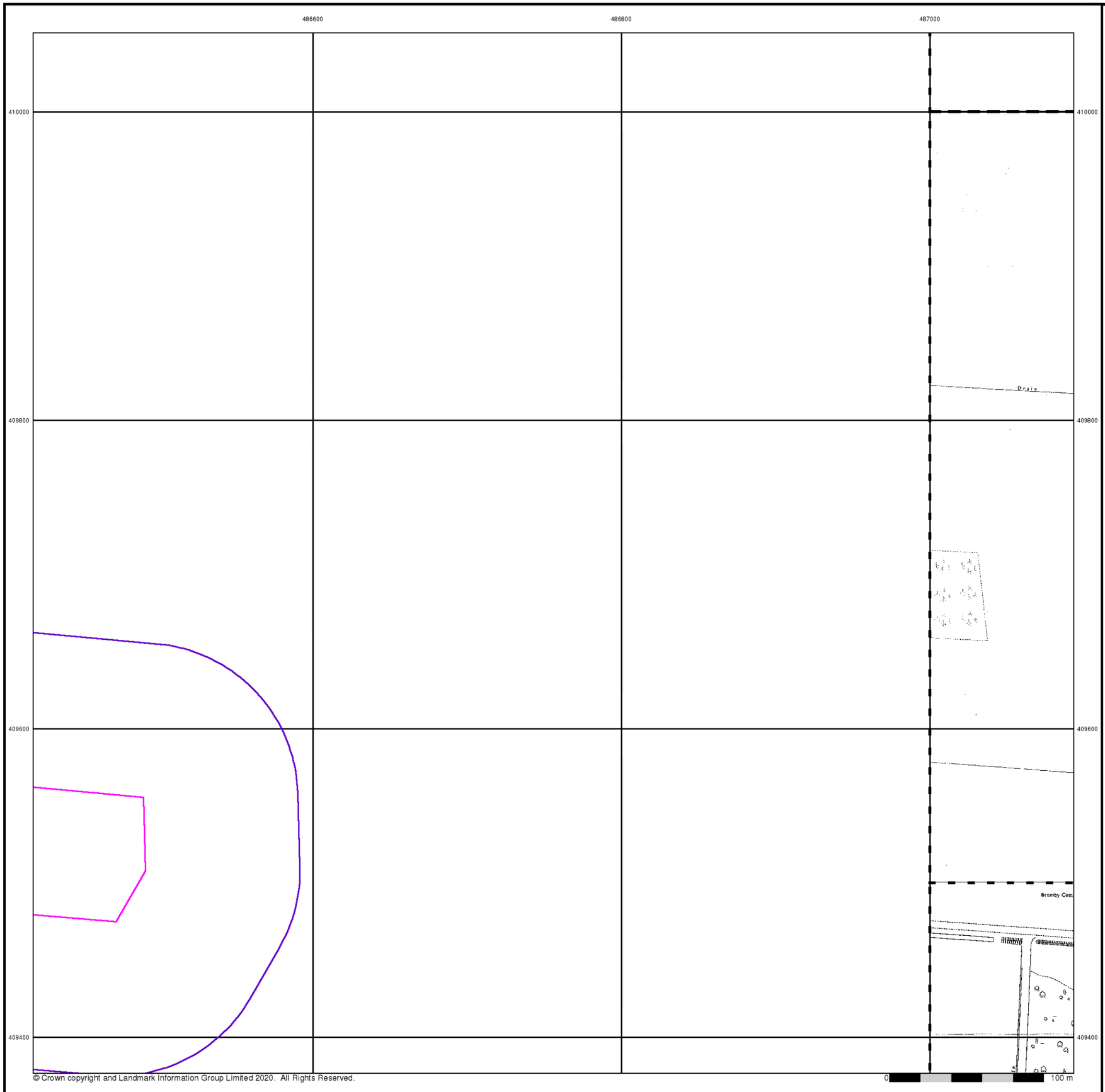


© Crown copyright and Landmark Information Group Limited 2020. All Rights Reserved.

Envirocheck®
LANDMARK INFORMATION GROUP®

## Additional SIMs

**Published 1967 - 1983**

**Source map scale - 1:1,250**

The SIM cards (Ordnance Survey's `Survey of Information on Microfilm') are further, minor editions of mapping which were produced and published in between the main editions as an area was updated. They date from 1947 to 1994, and contain detailed information on buildings, roads and land-use. These maps were produced at both 1:2,500 and 1:1,250 scales.

## Map Name(s) and Date(s)

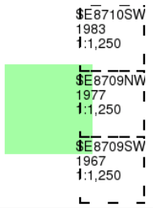


## Historical Map - Segment B13

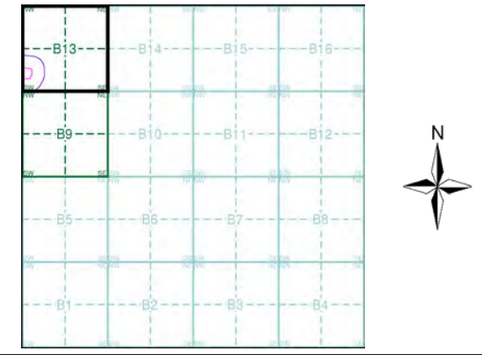


## Order Details

| | |
|---|---|
| Order Number: | 269869084_1_1 |
| Customer Ref: | MAN25291 |
| National Grid Reference: | 486850, 409130 |
| Slice: | B |
| Site Area (Ha): | 598.7 |
| Search Buffer (m): | 100 |

## Site Details

Site at 487768,412414

Landmark INFORMATION GROUP
Tel: 0844 844 9952
Fax: 0844 844 9951
Web: [redacted]

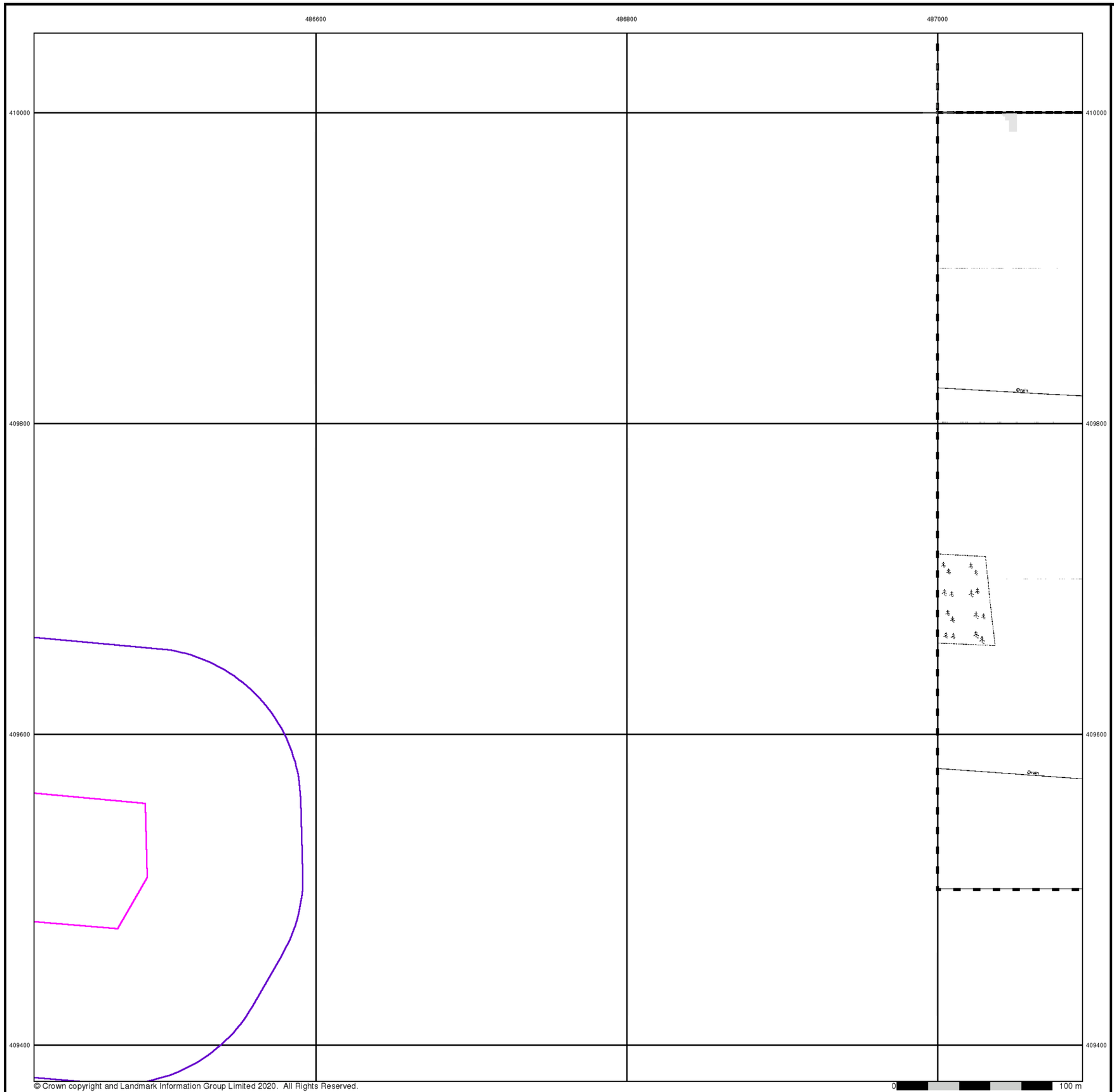


© Crown copyright and Landmark Information Group Limited 2020. All Rights Reserved.

0 100 m

Envirocheck®
LANDMARK INFORMATION GROUP®

## Ordnance Survey Plan

### Published 1976 - 1982

### Source map scale - 1:1,250

The historical maps shown were reproduced from maps predominantly held at the scale adopted for England, Wales and Scotland in the 1840`s. In 1854 the 1:2,500 scale was adopted for mapping urban areas and by 1896 it covered the whole of what were considered to be the cul ivated parts of Great Britain. The published date given below is often some years later than the surveyed date. Before 1938, all OS maps were based on the Cassini Projection, wi h independent surveys of a single county or group of counties, giving rise to significant inaccuracies in outlying areas.

## Map Name(s) and Date(s)

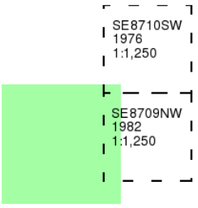


## Historical Map - Segment B13

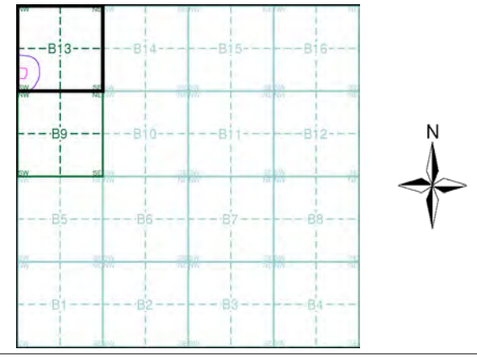


## Order Details

| | |
|---|---|
| Order Number: | 269869084_1_1 |
| Customer Ref: | MAN25291 |
| National Grid Reference: | 486850, 409130 |
| Slice: | B |
| Site Area (Ha): | 598.7 |
| Search Buffer (m): | 100 |

## Site Details

Site at 487768,412414

Landmark INFORMATION GROUP
Tel: 0844 844 9952
Fax: 0844 844 9951
Web: [redacted]

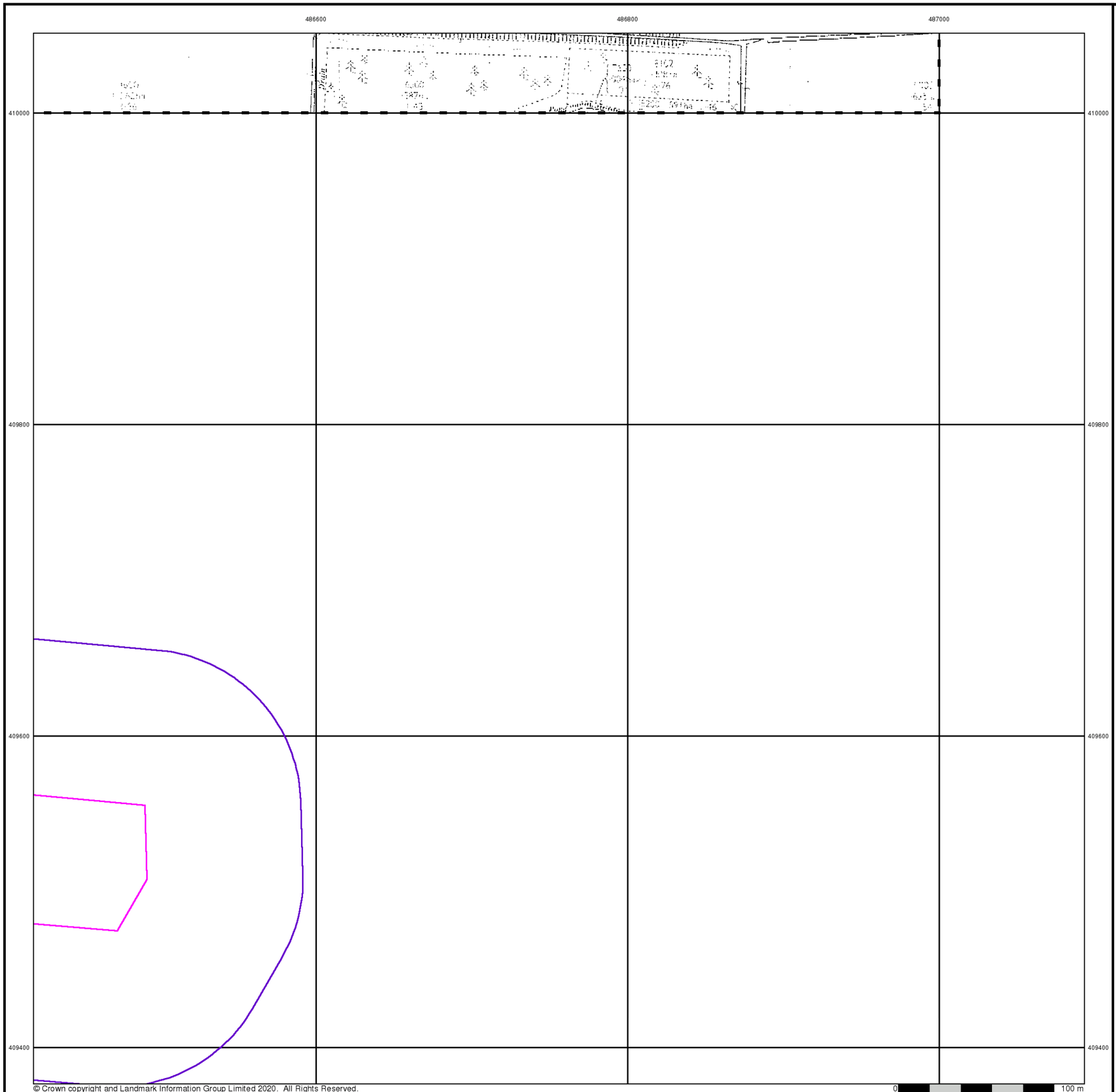


© Crown copyright and Landmark Information Group Limited 2020. All Rights Reserved.

Envirocheck®
LANDMARK INFORMATION GROUP®

## Additional SIMs

**Published 1979**

**Source map scale - 1:2,500**

The SIM cards (Ordnance Survey's `Survey of Information on Microfilm') are further, minor editions of mapping which were produced and published in between the main editions as an area was updated. They date from 1947 to 1994, and contain detailed information on buildings, roads and land-use. These maps were produced at both 1:2,500 and 1:1,250 scales.

## Map Name(s) and Date(s)

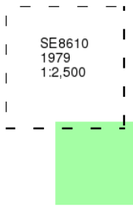


## Historical Map - Segment B13

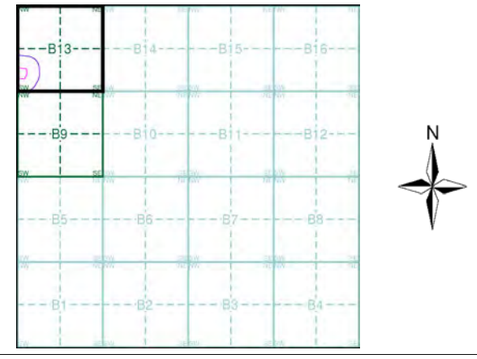


## Order Details

| | |
|---|---|
| Order Number: | 269869084_1_1 |
| Customer Ref: | MAN25291 |
| National Grid Reference: | 486850, 409130 |
| Slice: | B |
| Site Area (Ha): | 598.7 |
| Search Buffer (m): | 100 |

## Site Details

Site at 487768,412414

Landmark INFORMATION GROUP
Tel: 0844 844 9952
Fax: 0844 844 9951
Web: [redacted]

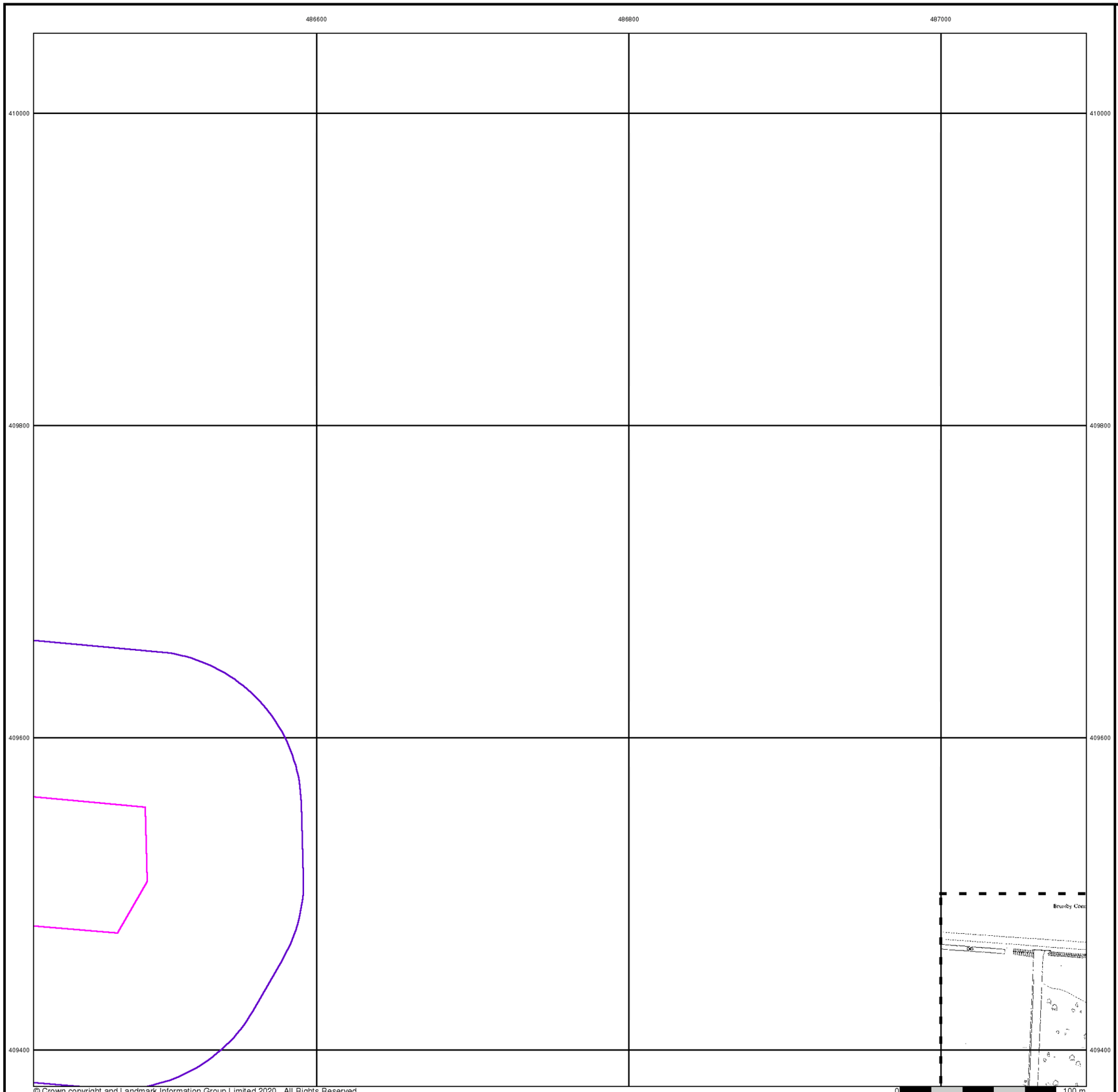


© Crown copyright and Landmark Information Group Limited 2020. All Rights Reserved.

Envirocheck®
LANDMARK INFORMATION GROUP®

## Additional SIMs

**Published 1990**

**Source map scale - 1:1,250**

The SIM cards (Ordnance Survey's `Survey of Information on Microfilm') are further, minor editions of mapping which were produced and published in between the main editions as an area was updated. They date from 1947 to 1994, and contain detailed information on buildings, roads and land-use. These maps were produced at both 1:2,500 and 1:1,250 scales.

## Map Name(s) and Date(s)

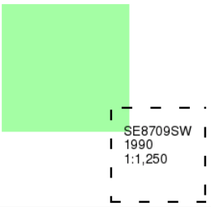


## Historical Map - Segment B13

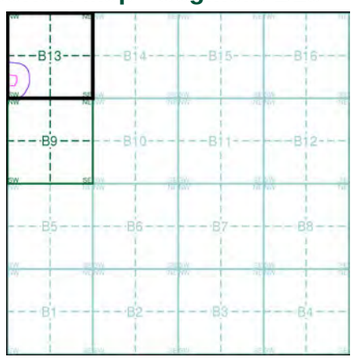


## Order Details

| | |
|---|---|
| Order Number: | 269869084_1_1 |
| Customer Ref: | MAN25291 |
| National Grid Reference: | 486850, 409130 |
| Slice: | B |
| Site Area (Ha): | 598.7 |
| Search Buffer (m): | 100 |

## Site Details

Site at 487768,412414

Landmark INFORMATION GROUP
Tel: 0844 844 9952
Fax: 0844 844 9951
Web: [redacted]

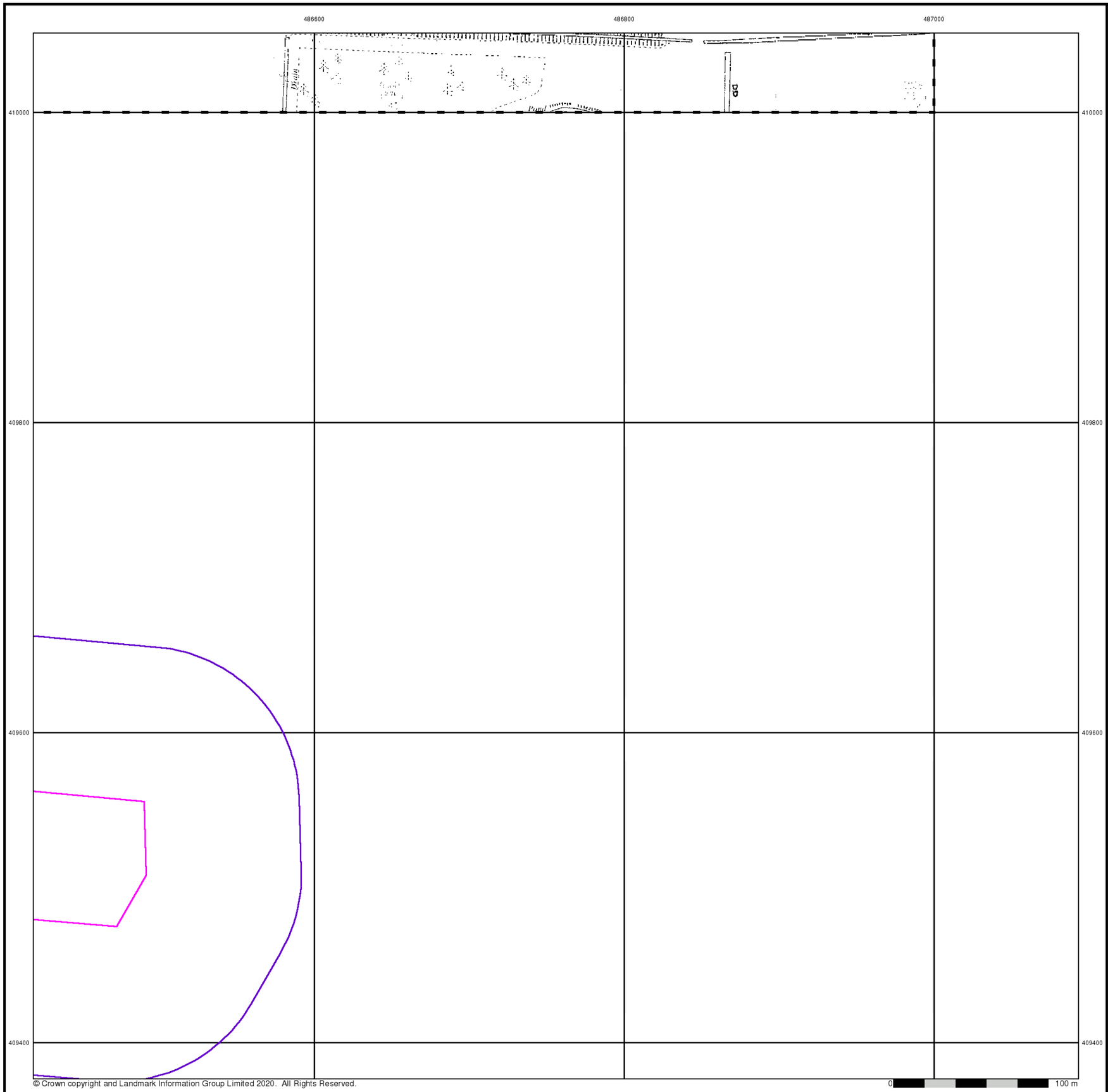


© Crown copyright and Landmark Information Group Limited 2020. All Rights Reserved.

0 100 m

Envirocheck®
LANDMARK INFORMATION GROUP®

## Additional SIMs

**Published 1990**

**Source map scale - 1:2,500**

The SIM cards (Ordnance Survey's `Survey of Information on Microfilm') are further, minor editions of mapping which were produced and published in between the main editions as an area was updated. They date from 1947 to 1994, and contain detailed information on buildings, roads and land-use. These maps were produced at both 1:2,500 and 1:1,250 scales.

## Map Name(s) and Date(s)

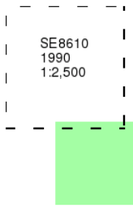


## Historical Map - Segment B13

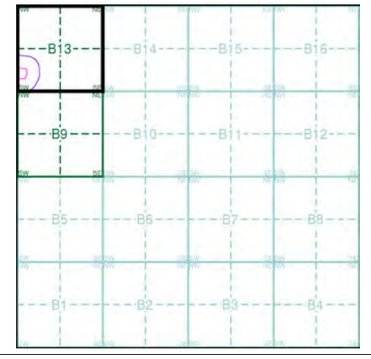


## Order Details

| | |
|---|---|
| Order Number: | 269869084_1_1 |
| Customer Ref: | MAN25291 |
| National Grid Reference: | 486850, 409130 |
| Slice: | B |
| Site Area (Ha): | 598.7 |
| Search Buffer (m): | 100 |

## Site Details

Site at 487768,412414

Landmark INFORMATION GROUP
Tel: 0844 844 9952
Fax: 0844 844 9951
Web: [redacted]

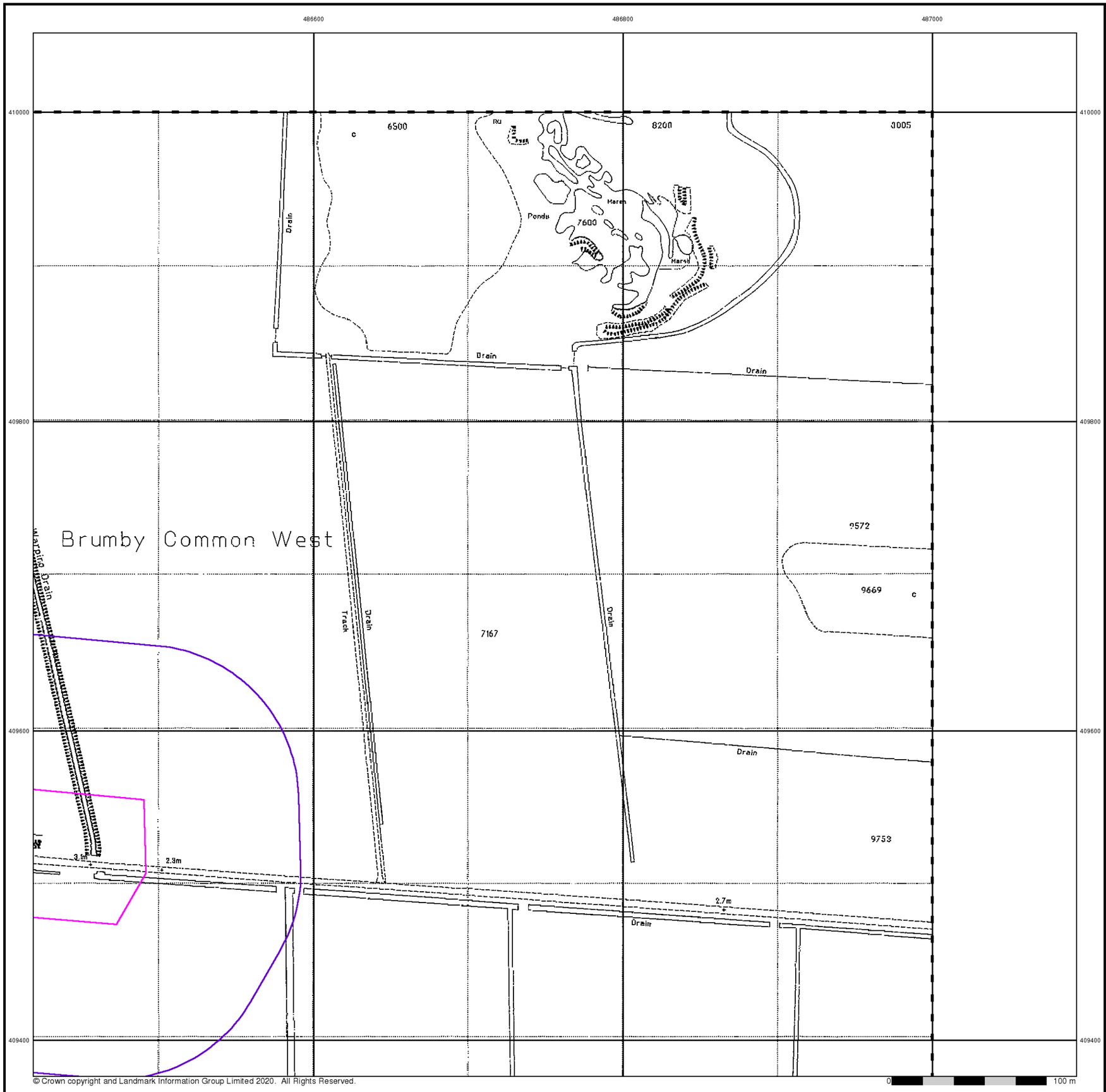


© Crown copyright and Landmark Information Group Limited 2020. All Rights Reserved.

Envirocheck®
LANDMARK INFORMATION GROUP®

## Large-Scale National Grid Data

**Published 1994**

**Source map scale - 1:2,500**

'Large Scale Na ional Grid Data' superseded S M cards (Ordnance Survey's 'Survey of Information on Microfilm') in 1992, and continued to be produced until 1999. These maps were the fore-runners of digital mapping and so provide detailed information on houses and roads, but tend to show less topographic features such as vegetation. These maps were produced at both 1:2,500 and 1:1,250 scales.

## Map Name(s) and Date(s)

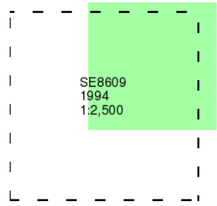


## Historical Map - Segment B13

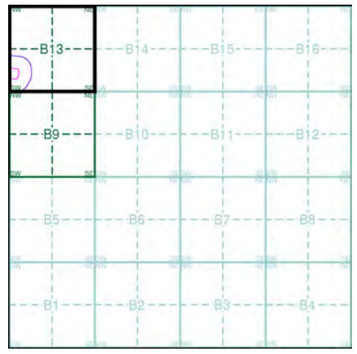


## Order Details

| | |
|---|---|
| Order Number: | 269869084_1_1 |
| Customer Ref: | MAN25291 |
| National Grid Reference: | 486850, 409130 |
| Slice: | B |
| Site Area (Ha): | 598.7 |
| Search Buffer (m): | 100 |

## Site Details

Site at 487768,412414

Landmark INFORMATION GROUP
Tel: 0844 844 9952
Fax: 0844 844 9951
Web: [redacted]

© Crown copyright and Landmark Information Group Limited 2020. All Rights Reserved.

Envirocheck®
LANDMARK INFORMATION GROUP®

## Large-Scale National Grid Data

### Published 1994

### Source map scale - 1:1,250

'Large Scale Na ional Grid Data' superseded S M cards (Ordnance Survey's 'Survey of Information on Microfilm') in 1992, and continued to be produced until 1999. These maps were the fore-runners of digital mapping and so provide detailed information on houses and roads, but tend to show less topographic features such as vegetation. These maps were produced at both 1:2,500 and 1:1,250 scales.

## Map Name(s) and Date(s)

## Historical Map - Segment B13

## Order Details

Order Number: 269869084_1_1
Customer Ref: MAN25291
National Grid Reference: 486850, 409130
Slice: B
Site Area (Ha): 598.7
Search Buffer (m): 100

## Site Details

Site at 487768,412414

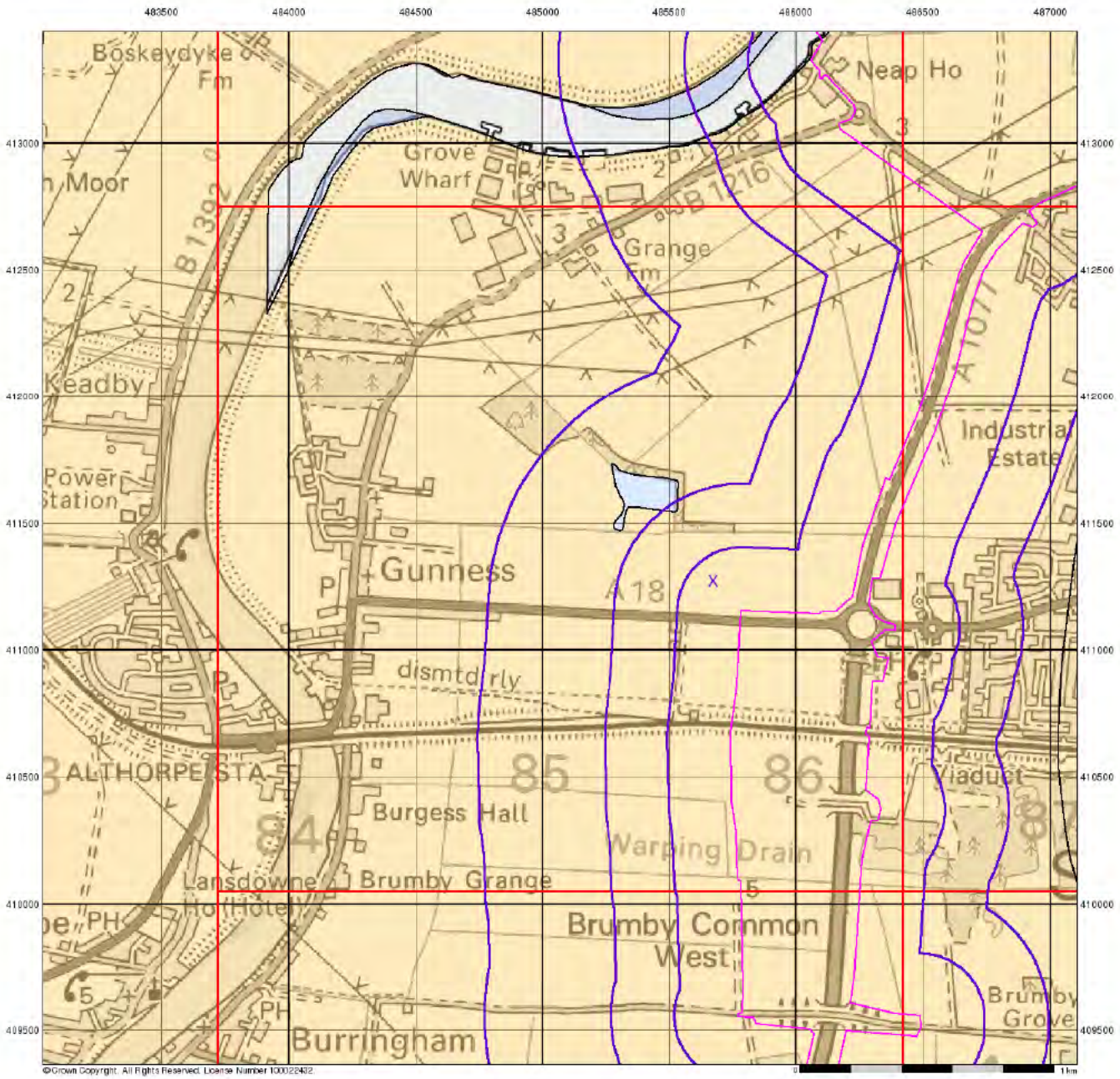


# Envirocheck

LANDMARK INFORMATION GROUP

## Groundwater Vulnerability

### General

Specified Site | Specified Buffer(s) | Bearing Reference Point | Slice | Map ID

### Agency and Hydrological

| Bedrock Aquifers | Superficial Aquifers |
|---|---|
| High Vulnerability, Principal Aquifer | High Vulnerability, Principal Aquifer |
| High Vulnerability, Secondary Aquifer | High Vulnerability, Secondary Aquifer |
| Medium Vulnerability, Principal Aquifer | Medium Vulnerability, Principal Aquifer |
| Medium Vulnerability, Secondary Aquifer | Medium Vulnerability, Secondary Aquifer |
| Low Vulnerability, Principal Aquifer | Low Vulnerability, Principal Aquifer |
| Low Vulnerability, Secondary Aquifer | Low Vulnerability, Secondary Aquifer |

Unproductive Aquifer

Soluble Rock

### Site Sensitivity Context Map - Slice C

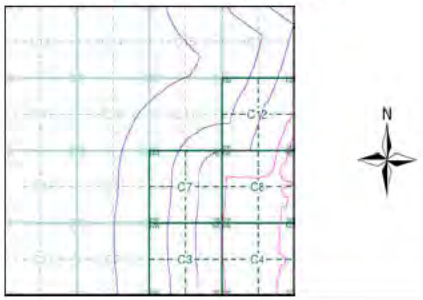


### Order Details

| | |
|---|---|
| Order Number: | 269869084_1_1 |
| Customer Ref: | MAN25291 |
| National Grid Reference: | 485670, 411270 |
| Slice: | C |
| Site Area (Ha): | 598.7 |
| Search Buffer (m): | 1000 |

### Site Details

Site at 487768,412414

Landmark INFORMATION GROUP
Tel 0844 844 9952
Fax 0844 844 9951
Web [redacted]

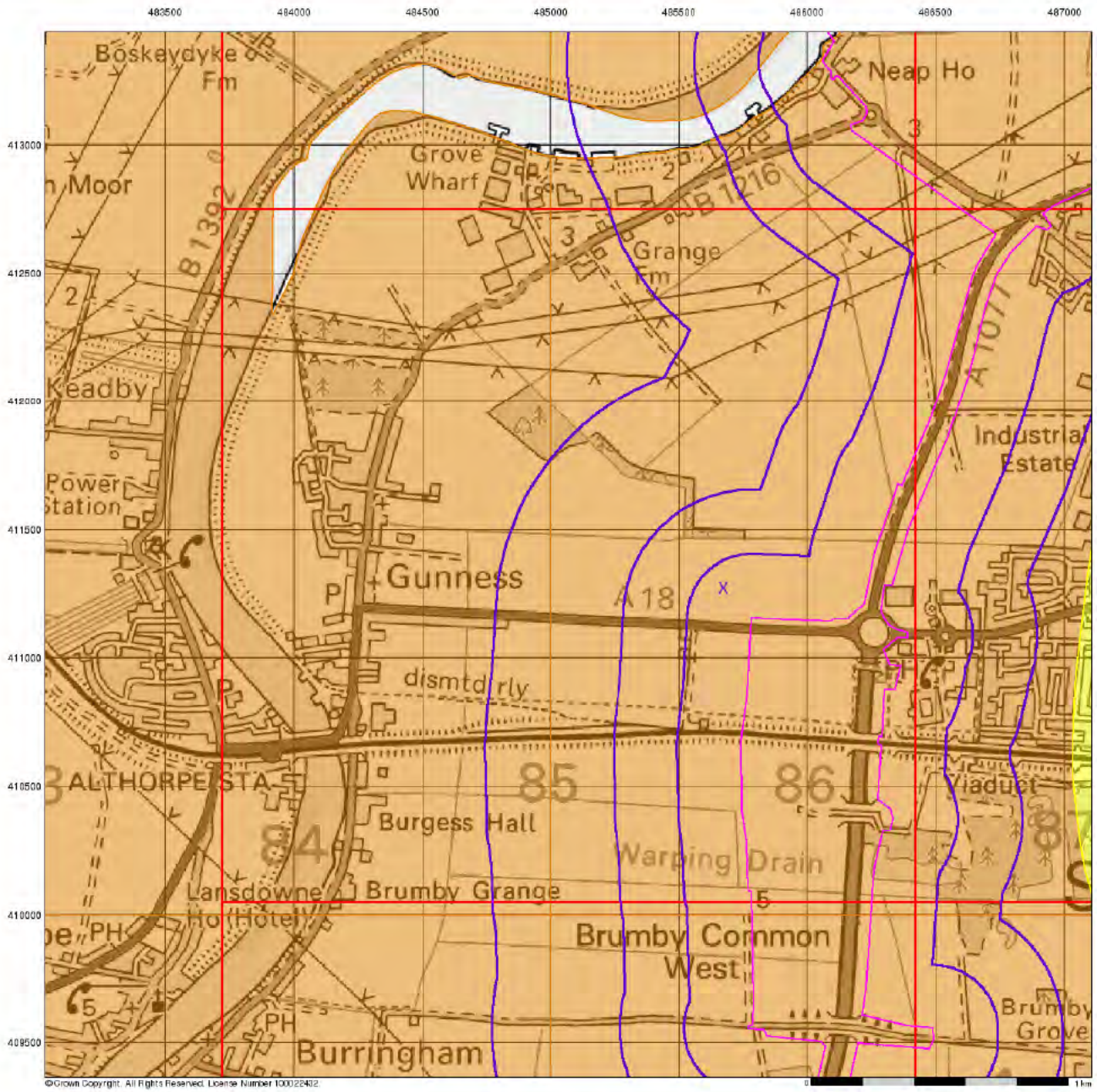


# Envirocheck

LANDMARK INFORMATION GROUP

## Bedrock Aquifer Designation

### General

Specified Site | Specified Buffer(s) | Bearing Reference Point
Slice | Map ID

### Agency and Hydrological

**Geological Classes**

- Principal Aquifer
- Secondary A Aquifer
- Secondary B Aquifer
- Secondary Undifferentiated
- Unproductive Strata
- Unknown
- Unknown (Lakes and Landslip)

### Site Sensitivity Context Map - Slice C

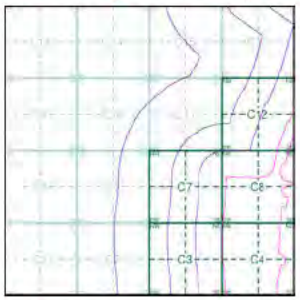


### Order Details

| | |
|---|---|
| Order Number: | 269869084_1_1 |
| Customer Ref: | MAN25291 |
| National Grid Reference: | 485670, 411270 |
| Slice: | C |
| Site Area (Ha): | 598.7 |
| Search Buffer (m): | 1000 |

### Site Details

Site at 487768,412414

Landmark INFORMATION GROUP
Tel 0844 844 9952
Fax 0844 844 9951
Web [redacted]

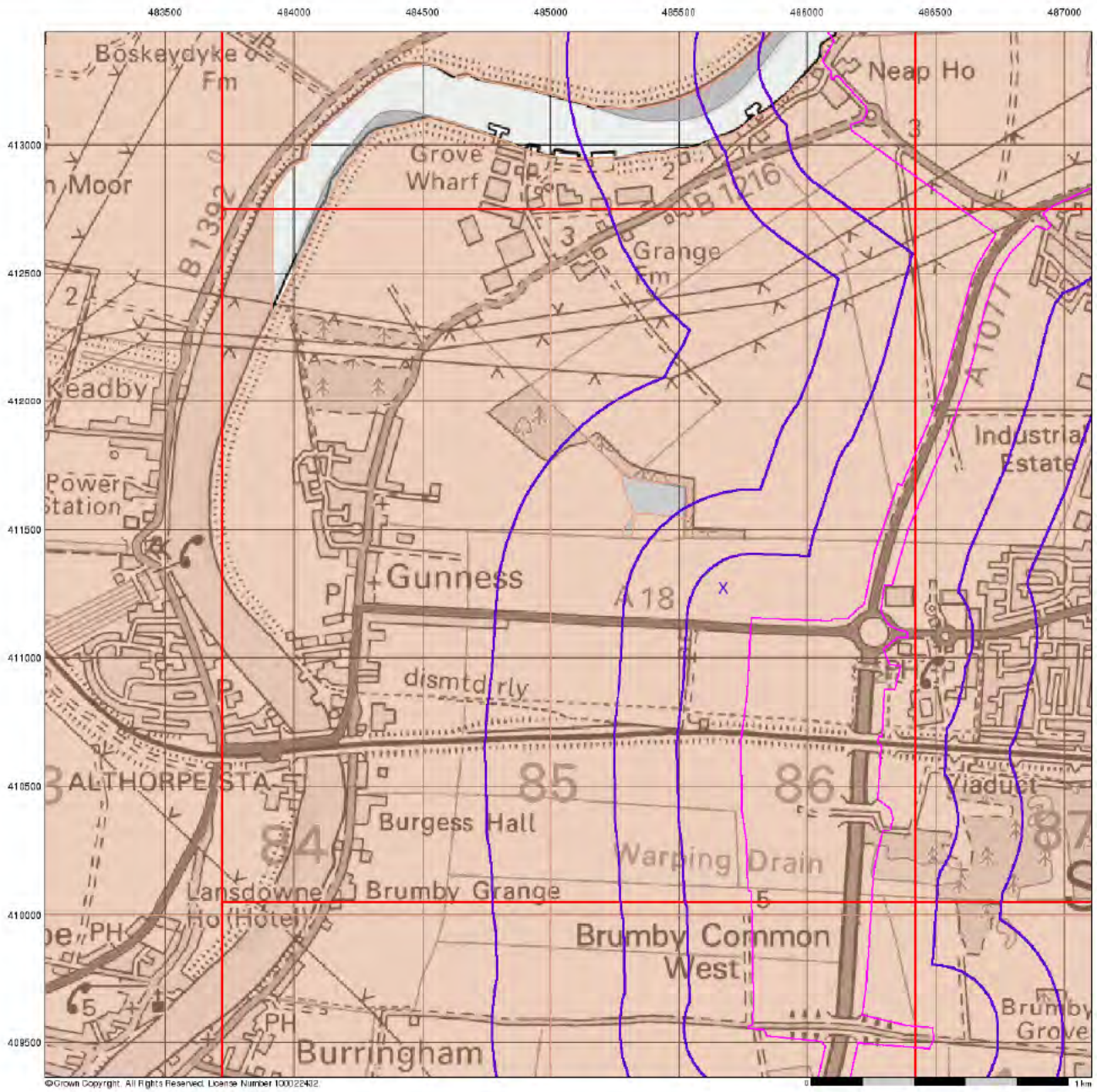


# Envirocheck

LANDMARK INFORMATION GROUP

## Superficial Aquifer Designation

### General

Specified Site | Specified Buffer(s) | Bearing Reference Point
Slice | Map ID

### Agency and Hydrological

**Geological Classes**

- Principal Aquifer
- Secondary A Aquifer
- Secondary B Aquifer
- Secondary Undifferentiated
- Unproductive Strata
- Unknown
- Unknown (Lakes and Landslip)

### Site Sensitivity Context Map - Slice C

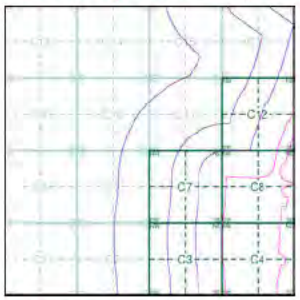


### Order Details

| | |
|---|---|
| Order Number: | 269869084_1_1 |
| Customer Ref: | MAN25291 |
| National Grid Reference: | 485670, 411270 |
| Slice: | C |
| Site Area (Ha): | 598.7 |
| Search Buffer (m): | 1000 |

### Site Details

Site at 487768,412414

Landmark INFORMATION GROUP
Tel 0844 844 9952
Fax 0844 844 9951
Web

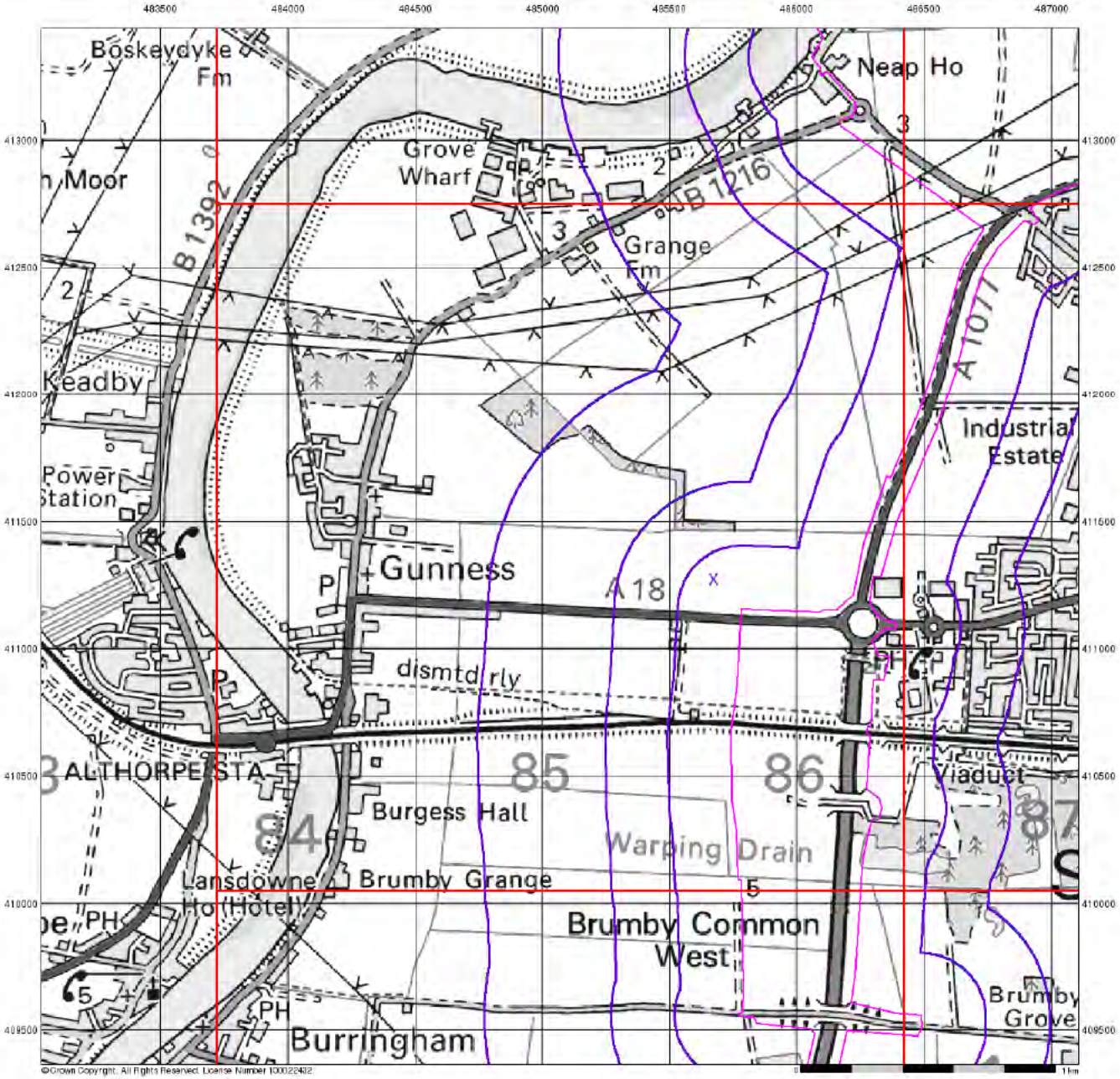


# Envirocheck

LANDMARK INFORMATION GROUP

## Source Protection Zones

### General

Specified Site | Specified Buffer(s) | Bearing Reference Point
Slice | Map ID

### Agency and Hydrological

- Inner zone (Zone 1)
- Inner zone - subsurface activity only (Zone 1c)
- Outer zone (Zone 2)
- Outer zone - subsurface activity only (Zone 2c)
- Total catchment (Zone 3)
- Total catchment - subsurface activity only (Zone 3c)
- Special interest (Zone 4)

### Site Sensitivity Context Map - Slice C

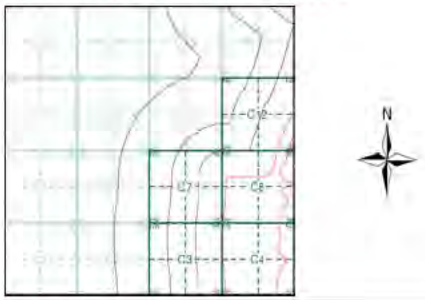


### Order Details

| | |
|---|---|
| Order Number: | 269869084_1_1 |
| Customer Ref: | MAN25291 |
| National Grid Reference: | 485670, 411270 |
| Slice: | C |
| Site Area (Ha): | 598.7 |
| Search Buffer (m): | 1000 |

### Site Details

Site at 487768,412414

Landmark INFORMATION GROUP
Tel 0844 844 9952
Fax 0844 844 9951
Web [redacted]

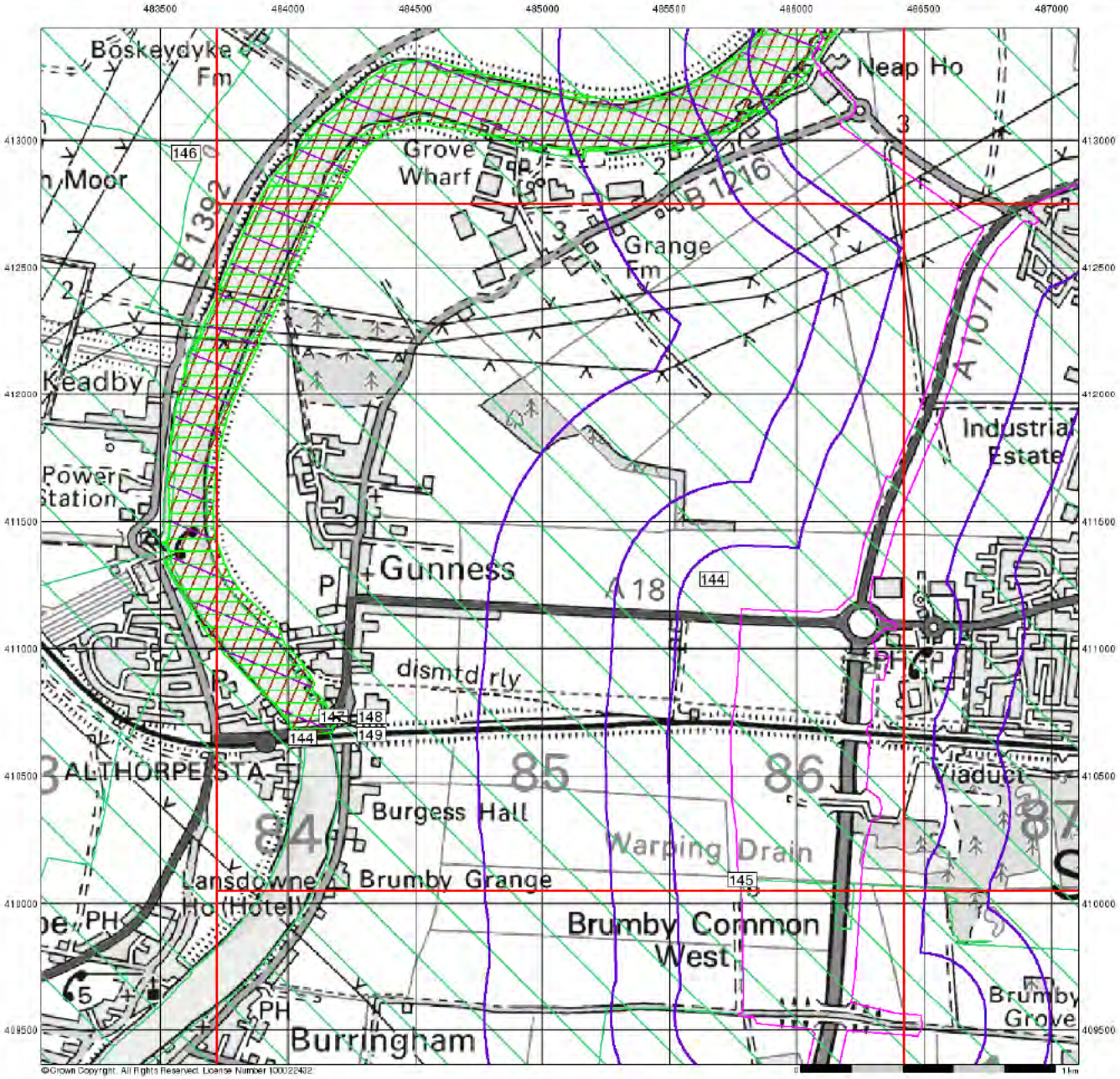


# Envirocheck

LANDMARK INFORMATION GROUP

## Sensitive Land Uses

### General

Specified Site | Specified Buffer(s) | Bearing Reference Point
Slice | Map ID

### Sensitive Land Uses

- Ancient Woodland
- Area of Adopted Green Belt
- Area of Unadopted Green Belt
- Area of Outstanding Natural Beauty
- Environmentally Sensitive Area
- Forest Park
- Local Nature Reserve
- Marine Nature Reserve
- National Nature Reserve
- National Park
- Nitrate Sensitive Area
- Nitrate Vulnerable Zone
- Ramsar Site
- Site of Special Scientific Interest
- Special Area of Conservation
- Special Protection Area
- World Heritage Sites

### Site Sensitivity Context Map - Slice C

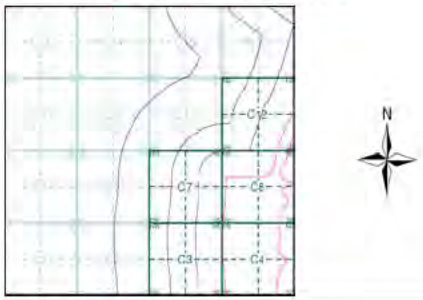


### Order Details

| | |
|---|---|
| Order Number: | 269869084_1_1 |
| Customer Ref: | MAN25291 |
| National Grid Reference: | 485670, 411270 |
| Slice: | C |
| Site Area (Ha): | 598.7 |
| Search Buffer (m): | 1000 |

### Site Details

Site at 487768,412414

Landmark INFORMATION GROUP
Tel 0844 844 9952
Fax 0844 844 9951
Web [redacted]

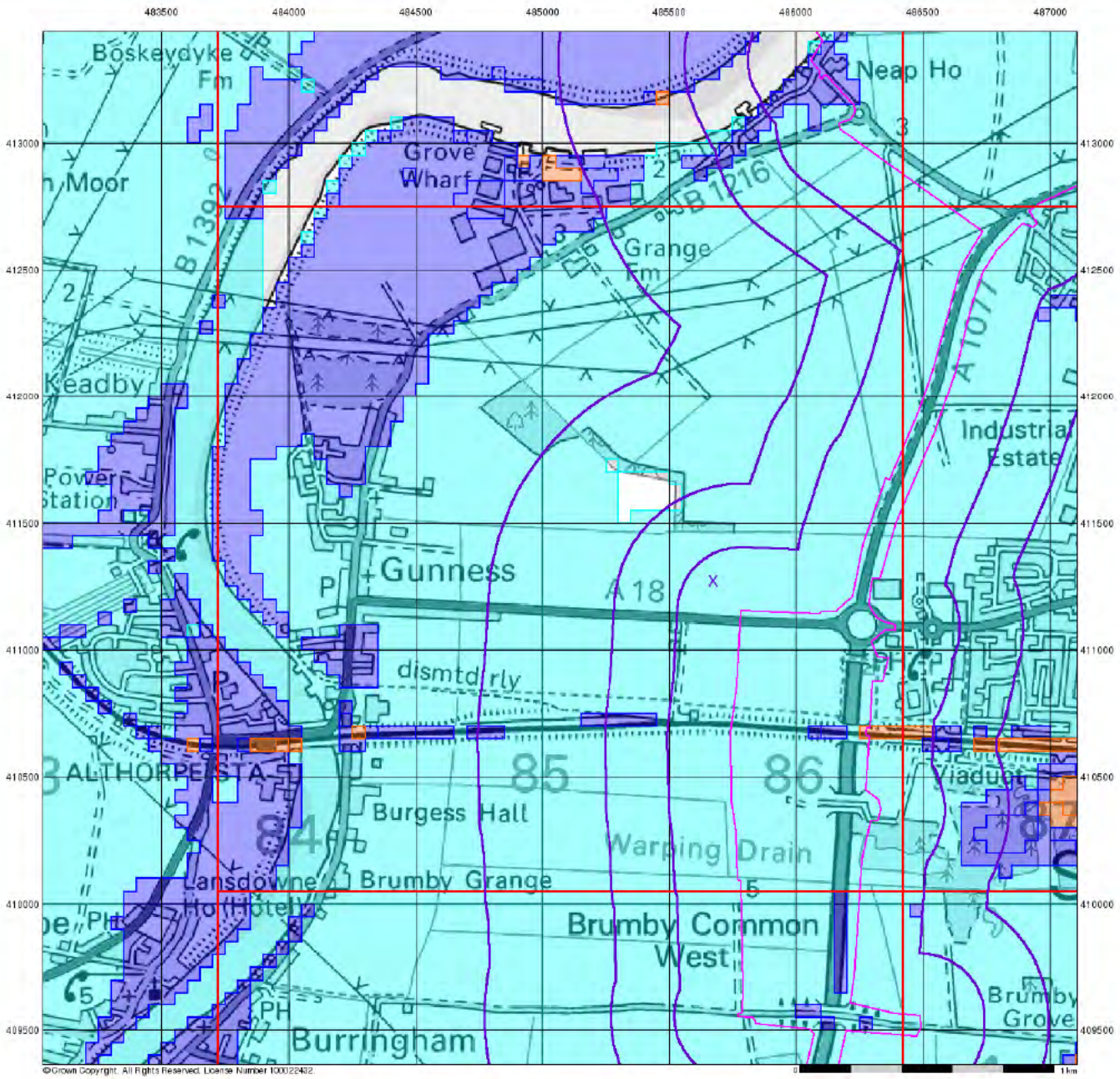


# Envirocheck®

LANDMARK INFORMATION GROUP

## BGS Flood GFS Data

### General

Specified Site | Specified Buffer(s) | Bearing Reference Point | Slice

### Agency and Hydrological (Flood)

- Limited Potential for Groundwater Flooding to Occur
- Potential for Groundwater Flooding of Property Situated Below Ground Level
- Potential for Groundwater Flooding to Occur at Surface

## Site Sensitivity Context Map - Slice C

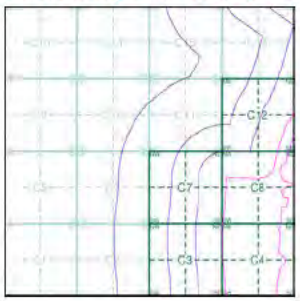


## Order Details

| | |
|---|---|
| Order Number: | 269869084_1_1 |
| Customer Ref: | MAN25291 |
| National Grid Reference: | 485670, 411270 |
| Slice: | C |
| Site Area (Ha): | 598.7 |
| Search Buffer (m): | 1000 |

## Site Details

Site at 487768,412414

Landmark INFORMATION GROUP
Tel 0844 844 9952
Fax 0844 844 9951
Web [redacted]

# Envirocheck® Report:

# Datasheet

## Order Details:

**Order Number:**
269869084_1_1

**Customer Reference:**
MAN25291

**National Grid Reference:**
485670, 411270

**Slice:**
C

**Site Area (Ha):**
598.7

**Search Buffer (m):**
1000

## Site Details:

Site at 487768,412414

## Client Details:

Ms S Devons
ERM
11th Floor
5 Exchange Quay
Manchester
M5 3EF

Envirocheck®
LANDMARK INFORMATION GROUP®

# Contents


| Report Section | Page Number |
|---|---|
| Summary | - |
| Agency & Hydrological | 1 |
| Waste | 27 |
| Hazardous Substances | - |
| Geological | 28 |
| Industrial Land Use | 29 |
| Sensitive Land Use | 30 |
| Data Currency | 31 |
| Data Suppliers | 35 |
| Useful Contacts | 36 |


**Introduction**

The Environment Act 1995 has made site sensitivity a key issue, as the legislation pays as much attention to the pathways by which contamination could spread, and to the vulnerable targets of contamination, as it does the potential sources of contamination.
For this reason, Landmark's Site Sensitivity maps and Datasheet(s) place great emphasis on statutory data provided by the Environment Agency/Natural Resources Wales and the Scottish Environment Protection Agency; it also incorporates data from Natural England (and the Scottish and Welsh equivalents) and Local Authorities; and highlights hydrogeological features required by environmental and geotechnical consultants. It does not include any information concerning past uses of land. The datasheet is produced by querying the Landmark database to a distance defined by the client from a site boundary provided by the client.
In this datasheet the National Grid References (NGRs) are rounded to the nearest 10m in accordance with Landmark's agreements with a number of Data Suppliers.


**Copyright Notice**

© Landmark Information Group Limited 2020. The Copyright on the information and data and its format as contained in this Envirocheck® Report ("Report") is the property of Landmark Information Group Limited ("Landmark") and several other Data Providers, including (but not limited to) Ordnance Survey, British Geological Survey, the Environment Agency/Natural Resources Wales and Natural England, and must not be reproduced in whole or in part by photocopying or any other method. The Report is supplied under Landmark's Terms and Conditions accepted by the Customer.
A copy of Landmark's Terms and Conditions can be found with the Index Map for this report. Additional copies of the Report may be obtained from Landmark, subject to Landmark's charges in force from time to time. The Copyright, design rights and any other intellectual rights shall remain the exclusive property of Landmark and /or other Data providers, whose Copyright material has been included in this Report.
© Environment Agency & United Kingdom Research and Innovation 2020. © Natural Resources Wales & United Kingdom Research and Innovation 2020.

**Natural England Copyright Notice**

Site of Special Scientific Interest, National Nature Reserve, Ramsar, Special Protection Area, Special Conservation Area, Marine Nature Reserve data (derived from Ordnance Survey 1:10000 raster) is provided by, and used with the permission of, Natural England who retain the copyright and Intellectual Property Rights for the data.

**Scottish Natural Heritage Copyright**

Contains SNH information licensed under the Open Government Licence v3 0.

**Ove Arup Copyright Notice**

The Mining Instability data was obtained on licence from Ove Arup & Partners Limited (for further information, contact mining review@arup com). No reproduction or further use of such Data is to be made without the prior written consent of Ove Arup & Partners Limited. The supplied Mining Instability data is derived from publicly available records and other third party sources and neither Ove Arup & Partners nor Landmark warrant the accuracy or completeness of such information or data.

**Stantec Copyright Notice**

The cavity data presented has been extracted from the PBA (now Stantec UK Ltd) enhanced version of the original DEFRA national cavity databases. Stantec UK Ltd retain the copyright & intellectual property rights in the data. Whilst all reasonable efforts are made to check that the information contained in the cavity databases is accurate we do not warrant that the data is complete or error free. The information is based upon our own researches and those collated from a number of external sources and is continually being augmented and updated by Stantec UK Ltd. In no event shall Stantec UK Ltd or Landmark be liable for any loss or damage including, without limitation, indirect or consequential loss or damage arising from the use of this data.

**Radon Potential dataset Copyright Notice**

Information supplied from a joint dataset compiled by The British Geological Survey and Public Health England.

**Natural Resources Wales Copyright Notice**

Contains Natural Resources Wales information © Natural Resources Wales and Database Right. All rights Reserved. Contains Ordnance Survey Data. Ordnance Survey Licence number 100019741. Crown Copyright and Database Right. Contains Natural Resources Wales information © Natural Resources Wales and Database Right. All rights Reserved. Some features of this information are based on digital spatial data licensed from the Centre for Ecology & Hydrology © NERC (CEH). Defra, Met Office and DARD Rivers Agency © Crown copyright. © Cranfield University. © James Hutton Institute. Contains OS data © Crown copyright and database right 2020. Land & Property Services © Crown copyright and database right.


**Report Version v53.0**

Envirocheck®
LANDMARK INFORMATION GROUP

# Summary

| Data Type | Page Number | On Site | 0 to 250m | 251 to 500m | 501 to 1000m (*up to 2000m) |
|---|---|---|---|---|---|
| **Agency & Hydrological** | | | | | |
| BGS Groundwater Flooding Susceptibility | pg 1 | Yes | Yes | Yes | n/a |
| Contaminated Land Register Entries and Notices | | | | | |
| Discharge Consents | | | | | |
| Prosecutions Relating to Controlled Waters | | | n/a | n/a | n/a |
| Enforcement and Prohibition Notices | | | | | |
| Integrated Pollution Controls | | | | | |
| Integrated Pollution Prevention And Control | | | | | |
| Local Authority Integrated Pollution Prevention And Control | | | | | |
| Local Authority Pollution Prevention and Controls | | | | | |
| Local Authority Pollution Prevention and Control Enforcements | | | | | |
| Nearest Surface Water Feature | | Yes | | | |
| Pollution Incidents to Controlled Waters | pg 2 | | | | 2 |
| Prosecutions Relating to Authorised Processes | | | | | |
| Registered Radioactive Substances | | | | | |
| River Quality | | | | | |
| River Quality Biology Sampling Points | | | | | |
| River Quality Chemistry Sampling Points | | | | | |
| Substantiated Pollution Incident Register | pg 2 | | | | 1 |
| Water Abstractions | pg 2 | 3 | 8 | | (*12) |
| Water Industry Act Referrals | | | | | |
| Groundwater Vulnerability Map | pg 8 | Yes | n/a | n/a | n/a |
| Groundwater Vulnerability - Soluble Rock Risk | | | n/a | n/a | n/a |
| Bedrock Aquifer Designations | pg 10 | Yes | n/a | n/a | n/a |
| Superficial Aquifer Designations | pg 11 | Yes | n/a | n/a | n/a |
| Source Protection Zones | | | | | |
| Extreme Flooding from Rivers or Sea without Defences | pg 11 | Yes | Yes | n/a | n/a |
| Flooding from Rivers or Sea without Defences | pg 11 | Yes | Yes | n/a | n/a |
| Areas Benefiting from Flood Defences | pg 11 | Yes | | n/a | n/a |
| Flood Water Storage Areas | | | | n/a | n/a |
| Flood Defences | | | | n/a | n/a |
| OS Water Network Lines | pg 11 | 59 | 21 | 15 | 41 |

Envirocheck®
LANDMARK INFORMATION GROUP

# Summary

| Data Type | Page Number | On Site | 0 to 250m | 251 to 500m | 501 to 1000m (*up to 2000m) |
|---|---|---|---|---|---|
| **Waste** | | | | | |
| BGS Recorded Landfill Sites | | | | | |
| Historical Landfill Sites | | | | | |
| Integrated Pollution Control Registered Waste Sites | | | | | |
| Licensed Waste Management Facilities (Landfill Boundaries) | | | | | |
| Licensed Waste Management Facilities (Locations) | | | | | |
| Local Authority Landfill Coverage | pg 27 | 1 | n/a | n/a | n/a |
| Local Authority Recorded Landfill Sites | | | | | |
| Registered Landfill Sites | | | | | |
| Registered Waste Transfer Sites | | | | | |
| Registered Waste Treatment or Disposal Sites | | | | | |
| **Hazardous Substances** | | | | | |
| Control of Major Accident Hazards Sites (COMAH) | | | | | |
| Explosive Sites | | | | | |
| Notification of Installations Handling Hazardous Substances (NIHHS) | | | | | |
| Planning Hazardous Substance Consents | | | | | |
| Planning Hazardous Substance Enforcements | | | | | |
| **Geological** | | | | | |
| BGS 1:625,000 Solid Geology | pg 28 | Yes | n/a | n/a | n/a |
| BGS Recorded Mineral Sites | | | | | |
| CBSCB Compensation District | | | n/a | n/a | n/a |
| Coal Mining Affected Areas | | | n/a | n/a | n/a |
| Mining Instability | | | n/a | n/a | n/a |
| Man-Made Mining Cavities | | | | | |
| Natural Cavities | | | | | |
| Non Coal Mining Areas of Great Britain | | | | n/a | n/a |
| Potential for Collapsible Ground Stability Hazards | | | | n/a | n/a |
| Potential for Compressible Ground Stability Hazards | pg 28 | Yes | | n/a | n/a |
| Potential for Ground Dissolution Stability Hazards | | | | n/a | n/a |
| Potential for Landslide Ground Stability Hazards | pg 28 | Yes | | n/a | n/a |
| Potential for Running Sand Ground Stability Hazards | pg 28 | Yes | | n/a | n/a |
| Potential for Shrinking or Swelling Clay Ground Stability Hazards | pg 28 | Yes | | n/a | n/a |
| Radon Potential - Radon Affected Areas | | | n/a | n/a | n/a |
| Radon Potential - Radon Protection Measures | | | n/a | n/a | n/a |

Envirocheck®
LANDMARK INFORMATION GROUP

# Summary

| Data Type | Page Number | On Site | 0 to 250m | 251 to 500m | 501 to 1000m (*up to 2000m) |
|---|---|---|---|---|---|
| **Industrial Land Use** | | | | | |
| Contemporary Trade Directory Entries | pg 29 | | 2 | | |
| Fuel Station Entries | | | | | |
| Gas Pipelines | | | | | |
| Underground Electrical Cables | | | | | |
| **Sensitive Land Use** | | | | | |
| Ancient Woodland | | | | | |
| Areas of Adopted Green Belt | | | | | |
| Areas of Unadopted Green Belt | | | | | |
| Areas of Outstanding Natural Beauty | | | | | |
| Environmentally Sensitive Areas | | | | | |
| Forest Parks | | | | | |
| Local Nature Reserves | | | | | |
| Marine Nature Reserves | | | | | |
| National Nature Reserves | | | | | |
| National Parks | | | | | |
| Nitrate Sensitive Areas | | | | | |
| Nitrate Vulnerable Zones | pg 30 | 2 | 1 | | |
| Ramsar Sites | pg 30 | 1 | | | |
| Sites of Special Scientific Interest | pg 30 | 1 | | | |
| Special Areas of Conservation | pg 30 | 1 | | | |
| Special Protection Areas | | | | | |
| World Heritage Sites | | | | | |

| Map ID | Details | Quadrant Reference (Compass Direction) | Estimated Distance From Site | Contact | NGR |
|---|---|---|---|---|---|
| | **BGS Groundwater Flooding Susceptibility**<br>Flooding Type: Potential for Groundwater Flooding to Occur at Surface | (S) | 0 | 1 | 485674 410000 |
| | **BGS Groundwater Flooding Susceptibility**<br>Flooding Type: Potential for Groundwater Flooding to Occur at Surface | C7NE (W) | 0 | 1 | 485674 411273 |
| | **BGS Groundwater Flooding Susceptibility**<br>Flooding Type: Potential for Groundwater Flooding to Occur at Surface | (N) | 0 | 1 | 486050 413350 |
| | **BGS Groundwater Flooding Susceptibility**<br>Flooding Type: Potential for Groundwater Flooding to Occur at Surface | (N) | 0 | 1 | 486100 413400 |
| | **BGS Groundwater Flooding Susceptibility**<br>Flooding Type: Potential for Groundwater Flooding of Property Situated Below Ground Level | (N) | 0 | 1 | 486150 413400 |
| | **BGS Groundwater Flooding Susceptibility**<br>Flooding Type: Potential for Groundwater Flooding of Property Situated Below Ground Level | C4NW (SE) | 0 | 1 | 486050 410700 |
| | **BGS Groundwater Flooding Susceptibility**<br>Flooding Type: Potential for Groundwater Flooding of Property Situated Below Ground Level | C4NE (SE) | 0 | 1 | 486100 410700 |
| | **BGS Groundwater Flooding Susceptibility**<br>Flooding Type: Limited Potential for Groundwater Flooding to Occur | C4NE (SE) | 0 | 1 | 486250 410700 |
| | **BGS Groundwater Flooding Susceptibility**<br>Flooding Type: Potential for Groundwater Flooding of Property Situated Below Ground Level | (S) | 0 | 1 | 486150 410050 |
| | **BGS Groundwater Flooding Susceptibility**<br>Flooding Type: Potential for Groundwater Flooding of Property Situated Below Ground Level | (S) | 0 | 1 | 486150 410000 |
| | **BGS Groundwater Flooding Susceptibility**<br>Flooding Type: Potential for Groundwater Flooding of Property Situated Below Ground Level | (S) | 0 | 1 | 486100 409550 |
| | **BGS Groundwater Flooding Susceptibility**<br>Flooding Type: Potential for Groundwater Flooding of Property Situated Below Ground Level | (S) | 0 | 1 | 486250 409550 |
| | **BGS Groundwater Flooding Susceptibility**<br>Flooding Type: Potential for Groundwater Flooding of Property Situated Below Ground Level | (S) | 0 | 1 | 486000 409600 |
| | **BGS Groundwater Flooding Susceptibility**<br>Flooding Type: Potential for Groundwater Flooding of Property Situated Below Ground Level | (N) | 0 | 1 | 485650 412850 |
| | **BGS Groundwater Flooding Susceptibility**<br>Flooding Type: Potential for Groundwater Flooding of Property Situated Below Ground Level | (N) | 122 | 1 | 485400 413150 |
| | **BGS Groundwater Flooding Susceptibility**<br>Flooding Type: Potential for Groundwater Flooding of Property Situated Below Ground Level | (SE) | 201 | 1 | 486450 410000 |
| | **BGS Groundwater Flooding Susceptibility**<br>Flooding Type: Potential for Groundwater Flooding of Property Situated Below Ground Level | (SE) | 213 | 1 | 486500 410650 |
| | **BGS Groundwater Flooding Susceptibility**<br>Flooding Type: Potential for Groundwater Flooding of Property Situated Below Ground Level | (NE) | 249 | 1 | 486950 412300 |
| | **BGS Groundwater Flooding Susceptibility**<br>Flooding Type: Potential for Groundwater Flooding of Property Situated Below Ground Level | (SE) | 260 | 1 | 486550 410700 |
| | **BGS Groundwater Flooding Susceptibility**<br>Flooding Type: Potential for Groundwater Flooding of Property Situated Below Ground Level | (NE) | 272 | 1 | 487000 412350 |
| | **BGS Groundwater Flooding Susceptibility**<br>Flooding Type: Potential for Groundwater Flooding to Occur at Surface | (SW) | 279 | 1 | 485000 410000 |
| | **BGS Groundwater Flooding Susceptibility**<br>Flooding Type: Potential for Groundwater Flooding of Property Situated Below Ground Level | C7SE (SW) | 294 | 1 | 485450 410750 |

| Map ID | Details | Quadrant Reference (Compass Direction) | Estimated Distance From Site | Contact | NGR |
|---|---|---|---|---|---|
| | **BGS Groundwater Flooding Susceptibility**<br>Flooding Type: Potential for Groundwater Flooding of Property Situated Below Ground Level | (SE) | 315 | 1 | 486650<br>410400 |
| | **BGS Groundwater Flooding Susceptibility**<br>Flooding Type: Potential for Groundwater Flooding to Occur at Surface | (N) | 332 | 1 | 485750<br>413050 |
| | **BGS Groundwater Flooding Susceptibility**<br>Flooding Type: Potential for Groundwater Flooding of Property Situated Below Ground Level | (SE) | 372 | 1 | 486700<br>410300 |
| | **BGS Groundwater Flooding Susceptibility**<br>Flooding Type: Potential for Groundwater Flooding to Occur at Surface | C6NE<br>(W) | 386 | 1 | 485000<br>411273 |
| | **BGS Groundwater Flooding Susceptibility**<br>Flooding Type: Potential for Groundwater Flooding of Property Situated Below Ground Level | (SE) | 399 | 1 | 486700<br>410700 |
| | **BGS Groundwater Flooding Susceptibility**<br>Flooding Type: Limited Potential for Groundwater Flooding to Occur | (SE) | 413 | 1 | 486700<br>410650 |
| | **Nearest Surface Water Feature** | C8SE<br>(SE) | 0 | - | 486223<br>410939 |
| 1 | **Pollution Incidents to Controlled Waters**<br>Property Type: Industrial: Other<br>Location: Rear Of Moor Cottages, GUNNESS<br>Authority: Environment Agency, Midlands Region<br>Pollutant: Chemicals - Unknown<br>Note: No Adverse Effects; Sewage To Dyke From Wharf<br>Incident Date: 12th October 1995<br>Incident Reference: 1800377<br>Catchment Area: Trent Catchment : Bottesford Beck<br>Receiving Water: Watercourse<br>Cause of Incident: Other Incident/Unknown<br>Incident Severity: Category 3 - Minor Incident<br>Positional Accuracy: Located by supplier to within 100m | C15NW<br>(N) | 969 | 2 | 485320<br>412600 |
| 1 | **Pollution Incidents to Controlled Waters**<br>Property Type: Industrial: Other<br>Location: Rear Of Moor Cotts, GUNNESS<br>Authority: Environment Agency, Midlands Region<br>Pollutant: Chemicals - Unknown<br>Note: No Adverse Effect<br>Incident Date: 12th October 1995<br>Incident Reference: Not Supplied<br>Catchment Area: Trent Catchment : Bottesford Beck<br>Receiving Water: Watercourse<br>Cause of Incident: Other Incident/Unknown<br>Incident Severity: Category 3 - Minor Incident<br>Positional Accuracy: Located by supplier to within 100m | C15NW<br>(N) | 971 | 2 | 485320<br>412595 |
| 2 | **Substantiated Pollution Incident Register**<br>Authority: Environment Agency - Anglian Region, Northern Area<br>Incident Date: 20th September 2006<br>Incident Reference: 437141<br>Water Impact: Category 3 - Minor Incident<br>Air Impact: Category 2 - Significant Incident<br>Land Impact: Category 4 - No Impact<br>Positional Accuracy: Located by supplier to within 10m<br>Pollutant: Pollutant Not Identified: Not Identified | C6NE<br>(W) | 772 | 2 | 485010<br>411160 |
| 3 | **Water Abstractions**<br>Operator: W S Chapman & Sons Limited<br>Licence Number: 03/28/81/0046/1/R01<br>Permit Version: 1<br>Location: Earl Beauchamps Warping Drain - Reach 2<br>Authority: Environment Agency, Midlands Region<br>Abstraction: General Agriculture: Spray Irrigation - Direct<br>Abstraction Type: Water may be abstracted from a river or stream reach, or a row of wellpoints<br>Source: Surface<br>Daily Rate (m3): Not Supplied<br>Yearly Rate (m3): Not Supplied<br>Details: Brumby Common West<br>Authorised Start: 01 April<br>Authorised End: 31 October<br>Permit Start Date: 1st April 2015<br>Permit End Date: Not Supplied<br>Positional Accuracy: Located by supplier to within 10m | C4SE<br>(S) | 0 | 2 | 486162<br>410084 |

| Map ID | Details | Quadrant Reference (Compass Direction) | Estimated Distance From Site | Contact | NGR |
|---|---|---|---|---|---|
| 3 | **Water Abstractions**<br>Operator: W S Chapman & Sons<br>Licence Number: 03/28/81/0046/1<br>Permit Version: 1<br>Location: Earl Beauchamps Warping Drain - Reach 2<br>Authority: Environment Agency, Midlands Region<br>Abstraction: General Agriculture: Spray Irrigation - Direct<br>Abstraction Type: Water may be abstracted from a river or stream reach, or a row of wellpoints<br>Source: Surface<br>Daily Rate (m3): Not Supplied<br>Yearly Rate (m3): Not Supplied<br>Details: Brumby Common West<br>Authorised Start: 01 April<br>Authorised End: 31 October<br>Permit Start Date: 8th August 2003<br>Permit End Date: Not Supplied<br>Positional Accuracy: Located by supplier to within 10m | C4SE (S) | 0 | 2 | 486160 410070 |
| 3 | **Water Abstractions**<br>Operator: W S Chapman & Sons<br>Licence Number: 03/28/81/0046<br>Permit Version: 1<br>Location: Earl Beauchamps Warping Drain - Reach 2<br>Authority: Environment Agency, Midlands Region<br>Abstraction: General Agriculture: Spray Irrigation - Direct<br>Abstraction Type: Water may be abstracted from a river or stream reach, or a row of wellpoints<br>Source: Surface<br>Daily Rate (m3): Not Supplied<br>Yearly Rate (m3): Not Supplied<br>Details: Brumby Common West<br>Authorised Start: 01 April<br>Authorised End: 31 October<br>Permit Start Date: 8th June 2001<br>Permit End Date: Not Supplied<br>Positional Accuracy: Located by supplier to within 10m | C4SE (S) | 0 | 2 | 486160 410070 |
| 4 | **Water Abstractions**<br>Operator: Elsie Valerie Threadgold<br>Licence Number: 03/28/81/0045/1/Ro1<br>Permit Version: 1<br>Location: U/G Strata (Blown Sands) Brumby Common West, Scunthorpe<br>Authority: Environment Agency, Midlands Region<br>Abstraction: General Agriculture: Spray Irrigation - Direct<br>Abstraction Type: Water may be abstracted from a river or stream reach, or a row of wellpoints<br>Source: Groundwater<br>Daily Rate (m3): Not Supplied<br>Yearly Rate (m3): Not Supplied<br>Details: Not Supplied<br>Authorised Start: 01 April<br>Authorised End: 31 October<br>Permit Start Date: 3rd December 2018<br>Permit End Date: Not Supplied<br>Positional Accuracy: Located by supplier to within 10m | C4SE (SE) | 12 | 2 | 486270 410140 |
| 4 | **Water Abstractions**<br>Operator: Elsie Valerie Threadgold<br>Licence Number: 03/28/81/0045/1<br>Permit Version: 2<br>Location: U/G Strata (Blown Sands) Brumby Common West, Scunthorpe<br>Authority: Environment Agency, Midlands Region<br>Abstraction: General Agriculture: Spray Irrigation - Direct<br>Abstraction Type: Water may be abstracted from a river or stream reach, or a row of wellpoints<br>Source: Groundwater<br>Daily Rate (m3): Not Supplied<br>Yearly Rate (m3): Not Supplied<br>Details: Three Areas At Brumby Common West, Scunthorpe<br>Authorised Start: 01 April<br>Authorised End: 31 October<br>Permit Start Date: 17th May 2012<br>Permit End Date: Not Supplied<br>Positional Accuracy: Located by supplier to within 10m | C4SE (SE) | 12 | 2 | 486270 410140 |

| Map ID | Details | Quadrant Reference (Compass Direction) | Estimated Distance From Site | Contact | NGR |
|---|---|---|---|---|---|
| 4 | **Water Abstractions**<br>Operator: W S Chapman & Sons<br>Licence Number: 03/28/81/0045/1<br>Permit Version: 1<br>Location: U/G Strata (Blown Sands) Brumby Common West, Scunthorpe<br>Authority: Environment Agency, Midlands Region<br>Abstraction: General Agriculture: Spray Irrigation - Direct<br>Abstraction Type: Water may be abstracted from a river or stream reach, or a row of wellpoints<br>Source: Groundwater<br>Daily Rate (m3): Not Supplied<br>Yearly Rate (m3): Not Supplied<br>Details: Three Areas At Brumby Common West, Scunthorpe<br>Authorised Start: 01 April<br>Authorised End: 31 October<br>Permit Start Date: 8th August 2003<br>Permit End Date: Not Supplied<br>Positional Accuracy: Located by supplier to within 10m | C4SE (SE) | 12 | 2 | 486270 410140 |
| 4 | **Water Abstractions**<br>Operator: W S Chapman & Sons<br>Licence Number: 03/28/81/0045<br>Permit Version: 1<br>Location: U/G Strata (Blown Sands) Brumby Common West, Scunthorpe<br>Authority: Environment Agency, Midlands Region<br>Abstraction: General Agriculture: Spray Irrigation - Direct<br>Abstraction Type: Water may be abstracted from a river or stream reach, or a row of wellpoints<br>Source: Groundwater<br>Daily Rate (m3): Not Supplied<br>Yearly Rate (m3): Not Supplied<br>Details: Three Areas At Brumby Common West, Scunthorpe<br>Authorised Start: 01 April<br>Authorised End: 31 October<br>Permit Start Date: 25th May 2001<br>Permit End Date: Not Supplied<br>Positional Accuracy: Located by supplier to within 10m | C4SE (SE) | 12 | 2 | 486270 410140 |
| 5 | **Water Abstractions**<br>Operator: Norman Jackson (Flixborough) Limited<br>Licence Number: 03/28/81/0035/1<br>Permit Version: 1<br>Location: Frodingham Grange Farm,Gunness - Soakmere Drain<br>Authority: Environment Agency, Midlands Region<br>Abstraction: General Agriculture: Spray Irrigation - Direct<br>Abstraction Type: Water may be abstracted from a single point<br>Source: Surface<br>Daily Rate (m3): Not Supplied<br>Yearly Rate (m3): Not Supplied<br>Details: Frodingham Grange Farm,Gunness - Soakmere Drain<br>Authorised Start: 01 April<br>Authorised End: 31 October<br>Permit Start Date: 16th March 2005<br>Permit End Date: Not Supplied<br>Positional Accuracy: Located by supplier to within 10m | C12SE (E) | 32 | 2 | 486240 411440 |
| 5 | **Water Abstractions**<br>Operator: Norman Jackson (Flixborough) Limited<br>Licence Number: 03/28/81/0035<br>Permit Version: 100<br>Location: Frodingham Grange Farm,Gunness - Soakmere Drain<br>Authority: Environment Agency, Midlands Region<br>Abstraction: General Agriculture: Spray Irrigation - Direct<br>Abstraction Type: Water may be abstracted from a single point<br>Source: Surface<br>Daily Rate (m3): 2200<br>Yearly Rate (m3): 21000<br>Details: Frodingham Grange Farm,Gunness - Soakmere Drain<br>Authorised Start: 01 April<br>Authorised End: 31 October<br>Permit Start Date: 22nd July 1996<br>Permit End Date: Not Supplied<br>Positional Accuracy: Located by supplier to within 10m | C12SE (E) | 32 | 2 | 486240 411440 |

| Map ID | Details | Quadrant Reference (Compass Direction) | Estimated Distance From Site | Contact | NGR |
|---|---|---|---|---|---|
| 5 | **Water Abstractions**<br>Operator: Norman Jackson (Flixborough) Limited<br>Licence Number: 03/28/81/00351<br>Permit Version: Not Supplied<br>Location: Frodingham Grange Farm, Soakmere Drain<br>Authority: Environment Agency, Midlands Region<br>Abstraction: Spray Irrigation<br>Abstraction Type: Not Supplied<br>Source: Surface<br>Daily Rate (m3): 2200<br>Yearly Rate (m3): 21000<br>Details: Bottesford Beck Catchment<br>Authorised Start: Not Supplied<br>Authorised End: Not Supplied<br>Permit Start Date: Not Supplied<br>Permit End Date: Not Supplied<br>Positional Accuracy: Located by supplier to within 100m | C12SE (E) | 32 | 2 | 486240 411440 |
| 6 | **Water Abstractions**<br>Operator: Mr C M Herring<br>Licence Number: 03/28/81/0042<br>Permit Version: 1<br>Location: Brumby Common Reservoir Point A<br>Authority: Environment Agency, Midlands Region<br>Abstraction: General Agriculture: Spray Irrigation - Direct<br>Abstraction Type: Water may be abstracted from a single point<br>Source: Groundwater<br>Daily Rate (m3): Not Supplied<br>Yearly Rate (m3): Not Supplied<br>Details: Land At Brumby Common West, Scunthorpe<br>Authorised Start: 01 May<br>Authorised End: 31 August<br>Permit Start Date: 26th June 2000<br>Permit End Date: Not Supplied<br>Positional Accuracy: Located by supplier to within 10m | C4SE (SE) | 35 | 2 | 486320 410280 |
| | **Water Abstractions**<br>Operator: W S Chapman & Sons<br>Licence Number: 03/28/81/0046/1<br>Permit Version: 1<br>Location: Ings Drain-Brumby Common<br>Authority: Environment Agency, Midlands Region<br>Abstraction: General Agriculture: Spray Irrigation - Direct<br>Abstraction Type: Water may be abstracted from a river or stream reach, or a row of wellpoints<br>Source: Surface<br>Daily Rate (m3): Not Supplied<br>Yearly Rate (m3): Not Supplied<br>Details: Brumby Common West<br>Authorised Start: 01 April<br>Authorised End: 31 October<br>Permit Start Date: 8th August 2003<br>Permit End Date: Not Supplied<br>Positional Accuracy: Located by supplier to within 10m | C2SW (SW) | 1160 | 2 | 484610 410110 |
| | **Water Abstractions**<br>Operator: W S Chapman & Sons<br>Licence Number: 03/28/81/0046<br>Permit Version: 1<br>Location: Ings Drain-Brumby Common<br>Authority: Environment Agency, Midlands Region<br>Abstraction: General Agriculture: Spray Irrigation - Direct<br>Abstraction Type: Water may be abstracted from a river or stream reach, or a row of wellpoints<br>Source: Surface<br>Daily Rate (m3): Not Supplied<br>Yearly Rate (m3): Not Supplied<br>Details: Brumby Common West<br>Authorised Start: 01 April<br>Authorised End: 31 October<br>Permit Start Date: 8th June 2001<br>Permit End Date: Not Supplied<br>Positional Accuracy: Located by supplier to within 10m | C2SW (SW) | 1160 | 2 | 484610 410110 |

| Map ID | Details | Quadrant Reference (Compass Direction) | Estimated Distance From Site | Contact | NGR |
|---|---|---|---|---|---|
| | **Water Abstractions**<br>Operator: W S Chapman & Sons Limited<br>Licence Number: 03/28/81/0046/1/R01<br>Permit Version: 1<br>Location: Ings Drain-Brumby Common-E To F<br>Authority: Environment Agency, Midlands Region<br>Abstraction: General Agriculture: Spray Irrigation - Direct<br>Abstraction Type: Water may be abstracted from a river or stream reach, or a row of wellpoints<br>Source: Surface<br>Daily Rate (m3): Not Supplied<br>Yearly Rate (m3): Not Supplied<br>Details: Brumby Common West<br>Authorised Start: 01 April<br>Authorised End: 31 October<br>Permit Start Date: 1st April 2015<br>Permit End Date: Not Supplied<br>Positional Accuracy: Located by supplier to within 10m | C2SW (SW) | 1164 | 2 | 484605 410116 |
| | **Water Abstractions**<br>Operator: British Steel Corporation<br>Licence Number: 03/28/85/0002<br>Permit Version: Not Supplied<br>Location: Scunthorpe Works<br>Authority: Environment Agency, Midlands Region<br>Abstraction: Industrial Processing ( Miscellaneous)<br>Abstraction Type: Not Supplied<br>Source: River<br>Daily Rate (m3): 27270<br>Yearly Rate (m3): 7500000<br>Details: ]Text]; Status: Revoked; Lapsed Or Cancelled<br>Authorised Start: Not Supplied<br>Authorised End: Not Supplied<br>Permit Start Date: Not Supplied<br>Permit End Date: Not Supplied<br>Positional Accuracy: Located by supplier to within 100m | C5SE (W) | 1641 | 2 | 484110 410830 |
| | **Water Abstractions**<br>Operator: Longs Steel Uk Limited<br>Licence Number: 03/28/85/0002<br>Permit Version: 105<br>Location: Scunthorpe Works - River Trent<br>Authority: Environment Agency, Midlands Region<br>Abstraction: Metal: Process Water<br>Abstraction Type: Water may be abstracted from a single point<br>Source: Tidal<br>Daily Rate (m3): Not Supplied<br>Yearly Rate (m3): Not Supplied<br>Details: Scunthorpe Works - River Trent<br>Authorised Start: 01 April<br>Authorised End: 31 March<br>Permit Start Date: 2nd August 2015<br>Permit End Date: Not Supplied<br>Positional Accuracy: Located by supplier to within 100m | C5SE (W) | 1648 | 2 | 484100 410800 |
| | **Water Abstractions**<br>Operator: Tata Steel Uk Limited<br>Licence Number: 03/28/85/0002<br>Permit Version: 104<br>Location: Scunthorpe Works - River Trent<br>Authority: Environment Agency, Midlands Region<br>Abstraction: Metal: Process Water<br>Abstraction Type: Water may be abstracted from a single point<br>Source: Tidal<br>Daily Rate (m3): Not Supplied<br>Yearly Rate (m3): Not Supplied<br>Details: Scunthorpe Works - River Trent<br>Authorised Start: 01 April<br>Authorised End: 31 March<br>Permit Start Date: 12th November 2010<br>Permit End Date: Not Supplied<br>Positional Accuracy: Located by supplier to within 100m | C5SE (W) | 1648 | 2 | 484100 410800 |

| Map ID | Details | Quadrant Reference (Compass Direction) | Estimated Distance From Site | Contact | NGR |
|---|---|---|---|---|---|
| | **Water Abstractions**<br>Operator: Corus Uk Limited<br>Licence Number: 03/28/85/0002<br>Permit Version: 103<br>Location: Scunthorpe Works - River Trent<br>Authority: Environment Agency, Midlands Region<br>Abstraction: Metal: Process Water<br>Abstraction Type: Water may be abstracted from a single point<br>Source: Tidal<br>Daily Rate (m3): Not Supplied<br>Yearly Rate (m3): Not Supplied<br>Details: Scunthorpe Works - River Trent<br>Authorised Start: 01 April<br>Authorised End: 31 March<br>Permit Start Date: 10th January 2003<br>Permit End Date: Not Supplied<br>Positional Accuracy: Located by supplier to within 100m | C5SE (W) | 1648 | 2 | 484100 410800 |
| | **Water Abstractions**<br>Operator: Corus Uk Limited<br>Licence Number: 03/28/85/0002<br>Permit Version: 102<br>Location: Scunthorpe Works - River Trent<br>Authority: Environment Agency, Midlands Region<br>Abstraction: Metal: Process Water<br>Abstraction Type: Water may be abstracted from a single point<br>Source: Tidal<br>Daily Rate (m3): Not Supplied<br>Yearly Rate (m3): Not Supplied<br>Details: Scunthorpe Works - River Trent<br>Authorised Start: 01 April<br>Authorised End: 31 March<br>Permit Start Date: 9th July 2001<br>Permit End Date: Not Supplied<br>Positional Accuracy: Located by supplier to within 100m | C5SE (W) | 1648 | 2 | 484100 410800 |
| | **Water Abstractions**<br>Operator: Corus Uk Limited<br>Licence Number: 03/28/85/0002<br>Permit Version: 101<br>Location: Scunthorpe Works - River Trent<br>Authority: Environment Agency, Midlands Region<br>Abstraction: Metal: Process Water<br>Abstraction Type: Water may be abstracted from a single point<br>Source: Tidal<br>Daily Rate (m3): Not Supplied<br>Yearly Rate (m3): Not Supplied<br>Details: Scunthorpe Works - River Trent<br>Authorised Start: 01 April<br>Authorised End: 31 March<br>Permit Start Date: 17th April 2000<br>Permit End Date: Not Supplied<br>Positional Accuracy: Located by supplier to within 10m | C5SE (W) | 1648 | 2 | 484100 410800 |
| | **Water Abstractions**<br>Operator: British Steel Limited<br>Licence Number: 03/28/85/0002<br>Permit Version: 100<br>Location: Scunthorpe Works - River Trent<br>Authority: Environment Agency, Midlands Region<br>Abstraction: Metal: Process Water<br>Abstraction Type: Water may be abstracted from a single point<br>Source: Tidal<br>Daily Rate (m3): Not Supplied<br>Yearly Rate (m3): Not Supplied<br>Details: Scunthorpe Works - River Trent<br>Authorised Start: 01 April<br>Authorised End: 31 March<br>Permit Start Date: 7th September 1998<br>Permit End Date: Not Supplied<br>Positional Accuracy: Located by supplier to within 100m | C5SE (W) | 1648 | 2 | 484100 410801 |

| Map ID | Details | Quadrant Reference (Compass Direction) | Estimated Distance From Site | Contact | NGR |
|---|---|---|---|---|---|
| | **Water Abstractions**<br>Operator: Jingye Steel (Uk) Ltd<br>Licence Number: 03/28/85/0002<br>Permit Version: 107<br>Location: Scunthorpe Works - River Trent<br>Authority: Environment Agency, Midlands Region<br>Abstraction: Metal: Process Water<br>Abstraction Type: Water may be abstracted from a single point<br>Source: Tidal<br>Daily Rate (m3): Not Supplied<br>Yearly Rate (m3): Not Supplied<br>Details: Not Supplied<br>Authorised Start: 01 April<br>Authorised End: 31 March<br>Permit Start Date: 9th March 2020<br>Permit End Date: Not Supplied<br>Positional Accuracy: Located by supplier to within 10m | C5SE (W) | 1650 | 2 | 484098 410799 |
| | **Water Abstractions**<br>Operator: British Steel Limited<br>Licence Number: 03/28/85/0002<br>Permit Version: 106<br>Location: Scunthorpe Works - River Trent<br>Authority: Environment Agency, Midlands Region<br>Abstraction: Metal: Process Water<br>Abstraction Type: Water may be abstracted from a single point<br>Source: Tidal<br>Daily Rate (m3): Not Supplied<br>Yearly Rate (m3): Not Supplied<br>Details: Not Supplied<br>Authorised Start: 01 April<br>Authorised End: 31 March<br>Permit Start Date: 25th August 2017<br>Permit End Date: Not Supplied<br>Positional Accuracy: Located by supplier to within 10m | C5SE (W) | 1650 | 2 | 484098 410799 |
| | **Groundwater Vulnerability Map**<br>Combined Classification: Secondary Superficial Aquifer - High Vulnerability<br>Combined Vulnerability: High<br>Combined Aquifer: Productive Bedrock Aquifer, Productive Superficial Aquifer<br>Pollutant Speed: Intermediate<br>Bedrock Flow: Well Connected Fractures<br>Dilution: <300 mm/year<br>Baseflow Index: >70%<br>Superficial Patchiness: <90%<br>Superficial Thickness: >10m<br>Superficial Recharge: High | (N) | 0 | 3 | 486000 413000 |
| | **Groundwater Vulnerability Map**<br>Combined Classification: Secondary Superficial Aquifer - High Vulnerability<br>Combined Vulnerability: High<br>Combined Aquifer: Productive Bedrock Aquifer, Productive Superficial Aquifer<br>Pollutant Speed: Intermediate<br>Bedrock Flow: Well Connected Fractures<br>Dilution: <300 mm/year<br>Baseflow Index: >70%<br>Superficial Patchiness: >90%<br>Superficial Thickness: 3-10m<br>Superficial Recharge: High | (NE) | 0 | 3 | 487000 413000 |

| Map ID | Details | Quadrant Reference (Compass Direction) | Estimated Distance From Site | Contact | NGR |
|---|---|---|---|---|---|
| | **Groundwater Vulnerability Map**<br>Combined Classification: Secondary Superficial Aquifer - High Vulnerability<br>Combined Vulnerability: High<br>Combined Aquifer: Productive Bedrock Aquifer, Productive Superficial Aquifer<br>Pollutant Speed: Intermediate<br>Bedrock Flow: Well Connected Fractures<br>Dilution: <300 mm/year<br>Baseflow Index: >70%<br>Superficial Patchiness: >90%<br>Superficial Thickness: >10m<br>Superficial Recharge: High | (S) | 0 | 3 | 485674<br>410000 |
| | **Groundwater Vulnerability Map**<br>Combined Classification: Secondary Superficial Aquifer - High Vulnerability<br>Combined Vulnerability: High<br>Combined Aquifer: Productive Bedrock Aquifer, Productive Superficial Aquifer<br>Pollutant Speed: Intermediate<br>Bedrock Flow: Well Connected Fractures<br>Dilution: <300 mm/year<br>Baseflow Index: >70%<br>Superficial Patchiness: >90%<br>Superficial Thickness: >10m<br>Superficial Recharge: High | (S) | 0 | 3 | 486000<br>410000 |
| | **Groundwater Vulnerability Map**<br>Combined Classification: Secondary Superficial Aquifer - High Vulnerability<br>Combined Vulnerability: High<br>Combined Aquifer: Productive Bedrock Aquifer, Productive Superficial Aquifer<br>Pollutant Speed: Intermediate<br>Bedrock Flow: Well Connected Fractures<br>Dilution: <300 mm/year<br>Baseflow Index: >70%<br>Superficial Patchiness: >90%<br>Superficial Thickness: >10m<br>Superficial Recharge: High | C12NW (NE) | 0 | 3 | 486000<br>412000 |
| | **Groundwater Vulnerability Map**<br>Combined Classification: Secondary Superficial Aquifer - High Vulnerability<br>Combined Vulnerability: High<br>Combined Aquifer: Productive Bedrock Aquifer, Productive Superficial Aquifer<br>Pollutant Speed: High<br>Bedrock Flow: Well Connected Fractures<br>Dilution: <300 mm/year<br>Baseflow Index: >70%<br>Superficial Patchiness: >90%<br>Superficial Thickness: >10m<br>Superficial Recharge: High | (NE) | 0 | 3 | 487000<br>412000 |

| Map ID | Details | Quadrant Reference (Compass Direction) | Estimated Distance From Site | Contact | NGR |
|---|---|---|---|---|---|
| | **Groundwater Vulnerability Map**<br>Combined Classification: Secondary Superficial Aquifer - High Vulnerability<br>Combined Vulnerability: High<br>Combined Aquifer: Productive Bedrock Aquifer, Productive Superficial Aquifer<br>Pollutant Speed: Intermediate<br>Bedrock Flow: Well Connected Fractures<br>Dilution: <300 mm/year<br>Baseflow Index: >70%<br>Superficial Patchiness: >90%<br>Superficial Thickness: >10m<br>Superficial Recharge: High | C7NE (W) | 0 | 3 | 485674 411273 |
| | **Groundwater Vulnerability Map**<br>Combined Classification: Secondary Superficial Aquifer - High Vulnerability<br>Combined Vulnerability: High<br>Combined Aquifer: Productive Bedrock Aquifer, Productive Superficial Aquifer<br>Pollutant Speed: Intermediate<br>Bedrock Flow: Well Connected Fractures<br>Dilution: <300 mm/year<br>Baseflow Index: >70%<br>Superficial Patchiness: >90%<br>Superficial Thickness: >10m<br>Superficial Recharge: High | C8NW (E) | 0 | 3 | 486000 411273 |
| | **Groundwater Vulnerability Map**<br>Combined Classification: Secondary Superficial Aquifer - High Vulnerability<br>Combined Vulnerability: High<br>Combined Aquifer: Productive Bedrock Aquifer, Productive Superficial Aquifer<br>Pollutant Speed: Intermediate<br>Bedrock Flow: Well Connected Fractures<br>Dilution: <300 mm/year<br>Baseflow Index: >70%<br>Superficial Patchiness: >90%<br>Superficial Thickness: >10m<br>Superficial Recharge: High | C7SE (S) | 0 | 3 | 485674 411000 |
| | **Groundwater Vulnerability Map**<br>Combined Classification: Secondary Superficial Aquifer - High Vulnerability<br>Combined Vulnerability: High<br>Combined Aquifer: Productive Bedrock Aquifer, Productive Superficial Aquifer<br>Pollutant Speed: Intermediate<br>Bedrock Flow: Well Connected Fractures<br>Dilution: <300 mm/year<br>Baseflow Index: >70%<br>Superficial Patchiness: >90%<br>Superficial Thickness: >10m<br>Superficial Recharge: High | C8SW (SE) | 0 | 3 | 486000 411000 |
| | **Groundwater Vulnerability - Soluble Rock Risk**<br>None | | | | |
| | **Bedrock Aquifer Designations**<br>Aquifer Designation: Secondary Aquifer - Undifferentiated | (E) | 0 | 3 | 487065 411119 |
| | **Bedrock Aquifer Designations**<br>Aquifer Designation: Secondary Aquifer - B | (S) | 0 | 3 | 485674 410000 |
| | **Bedrock Aquifer Designations**<br>Aquifer Designation: Secondary Aquifer - B | C7NE (W) | 0 | 3 | 485674 411273 |

| Map ID | Details | Quadrant Reference (Compass Direction) | Estimated Distance From Site | Contact | NGR |
|---|---|---|---|---|---|
| | **Superficial Aquifer Designations**<br>Aquifer Designation: Secondary Aquifer - A | C7NE (W) | 0 | 3 | 485674 411273 |
| | **Superficial Aquifer Designations**<br>Aquifer Designation: Secondary Aquifer - A | (S) | 0 | 3 | 485674 410000 |
| | **Extreme Flooding from Rivers or Sea without Defences**<br>Type: Extent of Extreme Flooding from Rivers or Sea without Defences<br>Flood Plain Type: Fluvial/Tidal Models<br>Boundary Accuracy: As Supplied | C7NE (W) | 0 | 2 | 485674 411273 |
| | **Extreme Flooding from Rivers or Sea without Defences**<br>Type: Extent of Extreme Flooding from Rivers or Sea without Defences<br>Flood Plain Type: Fluvial Models<br>Boundary Accuracy: As Supplied | C7SE (S) | 0 | 2 | 485631 410742 |
| | **Extreme Flooding from Rivers or Sea without Defences**<br>Type: Extent of Extreme Flooding from Rivers or Sea without Defences<br>Flood Plain Type: Fluvial Models<br>Boundary Accuracy: As Supplied | C8SE (SE) | 0 | 2 | 486224 410832 |
| | **Extreme Flooding from Rivers or Sea without Defences**<br>Type: Extent of Extreme Flooding from Rivers or Sea without Defences<br>Flood Plain Type: Fluvial Models<br>Boundary Accuracy: As Supplied | C8NE (E) | 0 | 2 | 486314 411289 |
| | **Extreme Flooding from Rivers or Sea without Defences**<br>Type: Extent of Extreme Flooding from Rivers or Sea without Defences<br>Flood Plain Type: Fluvial Models<br>Boundary Accuracy: As Supplied | C14SE (NW) | 242 | 2 | 484889 412392 |
| | **Flooding from Rivers or Sea without Defences**<br>Type: Extent of Flooding from Rivers or Sea without Defences<br>Flood Plain Type: Fluvial Models<br>Boundary Accuracy: As Supplied | C7SE (S) | 0 | 2 | 485646 410742 |
| | **Flooding from Rivers or Sea without Defences**<br>Type: Extent of Flooding from Rivers or Sea without Defences<br>Flood Plain Type: Fluvial/Tidal Models<br>Boundary Accuracy: As Supplied | C7NE (W) | 0 | 2 | 485674 411273 |
| | **Flooding from Rivers or Sea without Defences**<br>Type: Extent of Flooding from Rivers or Sea without Defences<br>Flood Plain Type: Fluvial Models<br>Boundary Accuracy: As Supplied | C8NE (E) | 0 | 2 | 486314 411289 |
| | **Flooding from Rivers or Sea without Defences**<br>Type: Extent of Flooding from Rivers or Sea without Defences<br>Flood Plain Type: Fluvial Models<br>Boundary Accuracy: As Supplied | C8NE (E) | 0 | 2 | 486149 411117 |
| | **Flooding from Rivers or Sea without Defences**<br>Type: Extent of Flooding from Rivers or Sea without Defences<br>Flood Plain Type: Tidal Models<br>Boundary Accuracy: As Supplied | C4SE (SE) | 0 | 2 | 486280 410272 |
| | **Flooding from Rivers or Sea without Defences**<br>Type: Extent of Flooding from Rivers or Sea without Defences<br>Flood Plain Type: Fluvial Models<br>Boundary Accuracy: As Supplied | C8SE (SE) | 8 | 2 | 486359 410892 |
| | **Areas Benefiting from Flood Defences**<br>Type: Area Benefiting from Flood Defences<br>Boundary Accuracy: As Supplied | C7NE (W) | 0 | 2 | 485674 411273 |
| | **Flood Water Storage Areas**<br>None | | | | |
| | **Flood Defences**<br>None | | | | |
| 7 | **OS Water Network Lines**<br>Watercourse Form: Inland river<br>Watercourse Length: 49.0<br>Watercourse Level: On ground surface<br>Permanent: True<br>Watercourse Name: Not Supplied<br>Catchment Name: Trent<br>Primacy: 2 | C8SE (E) | 0 | 4 | 486295 411036 |

| Map ID | Details | Quadrant Reference (Compass Direction) | Estimated Distance From Site | Contact | NGR |
|---|---|---|---|---|---|
| 8 | **OS Water Network Lines**<br>Watercourse Form: Inland river<br>Watercourse Length: 265.0<br>Watercourse Level: On ground surface<br>Permanent: True<br>Watercourse Name: Not Supplied<br>Catchment Name: Trent<br>Primacy: 2 | C8NE (E) | 0 | 4 | 486226 411235 |
| 9 | **OS Water Network Lines**<br>Watercourse Form: Inland river<br>Watercourse Length: 148.1<br>Watercourse Level: On ground surface<br>Permanent: True<br>Watercourse Name: Not Supplied<br>Catchment Name: Trent<br>Primacy: 2 | C8NE (E) | 0 | 4 | 486297 411296 |
| 10 | **OS Water Network Lines**<br>Watercourse Form: Inland river<br>Watercourse Length: 471.5<br>Watercourse Level: On ground surface<br>Permanent: True<br>Watercourse Name: Soak Mere Drain<br>Catchment Name: Trent<br>Primacy: 2 | C12SE (E) | 0 | 4 | 486336 411440 |
| 11 | **OS Water Network Lines**<br>Watercourse Form: Inland river<br>Watercourse Length: 1.5<br>Watercourse Level: On ground surface<br>Permanent: True<br>Watercourse Name: Soak Mere Drain<br>Catchment Name: Trent<br>Primacy: 2 | C12SE (E) | 0 | 4 | 486335 411439 |
| 12 | **OS Water Network Lines**<br>Watercourse Form: Inland river<br>Watercourse Length: 5.2<br>Watercourse Level: On ground surface<br>Permanent: True<br>Watercourse Name: Soak Mere Drain<br>Catchment Name: Trent<br>Primacy: 2 | C12SE (E) | 0 | 4 | 486330 411441 |
| 13 | **OS Water Network Lines**<br>Watercourse Form: Inland river<br>Watercourse Length: 483.8<br>Watercourse Level: On ground surface<br>Permanent: True<br>Watercourse Name: Not Supplied<br>Catchment Name: Trent<br>Primacy: 2 | C12SE (E) | 0 | 4 | 486336 411440 |
| 14 | **OS Water Network Lines**<br>Watercourse Form: Inland river<br>Watercourse Length: 54.5<br>Watercourse Level: On ground surface<br>Permanent: True<br>Watercourse Name: Soak Mere Drain<br>Catchment Name: Trent<br>Primacy: 2 | C12SE (E) | 0 | 4 | 486240 411441 |
| 15 | **OS Water Network Lines**<br>Watercourse Form: Inland river<br>Watercourse Length: 35.6<br>Watercourse Level: Underground<br>Permanent: True<br>Watercourse Name: Soak Mere Drain<br>Catchment Name: Trent<br>Primacy: 2 | C12SE (E) | 0 | 4 | 486295 411443 |
| 16 | **OS Water Network Lines**<br>Watercourse Form: Inland river<br>Watercourse Length: 1.5<br>Watercourse Level: On ground surface<br>Permanent: True<br>Watercourse Name: Soak Mere Drain<br>Catchment Name: Trent<br>Primacy: 2 | C12SE (E) | 0 | 4 | 486293 411443 |

| Map ID | Details | Quadrant Reference (Compass Direction) | Estimated Distance From Site | Contact | NGR |
|---|---|---|---|---|---|
| 17 | **OS Water Network Lines**<br>Watercourse Form: Inland river<br>Watercourse Length: 10.8<br>Watercourse Level: On ground surface<br>Permanent: True<br>Watercourse Name: Jaque's Drain<br>Catchment Name: Trent<br>Primacy: 2 | C12SE (E) | 0 | 4 | 486293 411443 |
| 18 | **OS Water Network Lines**<br>Watercourse Form: Inland river<br>Watercourse Length: 200.0<br>Watercourse Level: On ground surface<br>Permanent: True<br>Watercourse Name: Not Supplied<br>Catchment Name: Trent<br>Primacy: 2 | C8SE (SE) | 0 | 4 | 486223 410939 |
| 19 | **OS Water Network Lines**<br>Watercourse Form: Inland river<br>Watercourse Length: 1079.0<br>Watercourse Level: On ground surface<br>Permanent: True<br>Watercourse Name: Brumby Sewer<br>Catchment Name: Trent<br>Primacy: 2 | C3NE (S) | 0 | 4 | 485620 410414 |
| 20 | **OS Water Network Lines**<br>Watercourse Form: Inland river<br>Watercourse Length: 24.1<br>Watercourse Level: On ground surface<br>Permanent: True<br>Watercourse Name: Not Supplied<br>Catchment Name: Trent<br>Primacy: 2 | C8SE (SE) | 0 | 4 | 486209 411041 |
| 21 | **OS Water Network Lines**<br>Watercourse Form: Inland river<br>Watercourse Length: 406.5<br>Watercourse Level: On ground surface<br>Permanent: True<br>Watercourse Name: Not Supplied<br>Catchment Name: Trent<br>Primacy: 2 | (NE) | 0 | 4 | 486424 412590 |
| 22 | **OS Water Network Lines**<br>Watercourse Form: Inland river<br>Watercourse Length: 1109.3<br>Watercourse Level: On ground surface<br>Permanent: True<br>Watercourse Name: Jaque's Drain<br>Catchment Name: Trent<br>Primacy: 2 | C12SE (E) | 0 | 4 | 486302 411465 |
| 23 | **OS Water Network Lines**<br>Watercourse Form: Inland river<br>Watercourse Length: 12.7<br>Watercourse Level: Underground<br>Permanent: True<br>Watercourse Name: Jaque's Drain<br>Catchment Name: Trent<br>Primacy: 2 | C12SE (E) | 0 | 4 | 486297 411453 |
| 24 | **OS Water Network Lines**<br>Watercourse Form: Inland river<br>Watercourse Length: 230.8<br>Watercourse Level: On ground surface<br>Permanent: True<br>Watercourse Name: Not Supplied<br>Catchment Name: Trent<br>Primacy: 2 | C12NE (NE) | 0 | 4 | 486301 411875 |
| 25 | **OS Water Network Lines**<br>Watercourse Form: Inland river<br>Watercourse Length: 655.8<br>Watercourse Level: On ground surface<br>Permanent: True<br>Watercourse Name: Not Supplied<br>Catchment Name: Trent<br>Primacy: 2 | C7SE (S) | 0 | 4 | 485633 410763 |

| Map ID | Details | Quadrant Reference (Compass Direction) | Estimated Distance From Site | Contact | NGR |
|---|---|---|---|---|---|
| 26 | **OS Water Network Lines**<br>Watercourse Form: Inland river<br>Watercourse Length: 214.4<br>Watercourse Level: On ground surface<br>Permanent: True<br>Watercourse Name: Not Supplied<br>Catchment Name: Trent<br>Primacy: 2 | C7SE (S) | 0 | 4 | 485565 410820 |
| 27 | **OS Water Network Lines**<br>Watercourse Form: Inland river<br>Watercourse Length: 263.6<br>Watercourse Level: On ground surface<br>Permanent: True<br>Watercourse Name: Not Supplied<br>Catchment Name: Trent<br>Primacy: 2 | C4NW (S) | 0 | 4 | 485744 410676 |
| 28 | **OS Water Network Lines**<br>Watercourse Form: Inland river<br>Watercourse Length: 17.2<br>Watercourse Level: On ground surface<br>Permanent: True<br>Watercourse Name: Not Supplied<br>Catchment Name: Trent<br>Primacy: 2 | C4NW (S) | 0 | 4 | 485757 410404 |
| 29 | **OS Water Network Lines**<br>Watercourse Form: Inland river<br>Watercourse Length: 312.6<br>Watercourse Level: On ground surface<br>Permanent: True<br>Watercourse Name: Not Supplied<br>Catchment Name: Trent<br>Primacy: 2 | C8NW (SE) | 0 | 4 | 485784 411086 |
| 30 | **OS Water Network Lines**<br>Watercourse Form: Inland river<br>Watercourse Length: 227.4<br>Watercourse Level: On ground surface<br>Permanent: True<br>Watercourse Name: Not Supplied<br>Catchment Name: Trent<br>Primacy: 2 | C8SW (S) | 0 | 4 | 485761 410774 |
| 31 | **OS Water Network Lines**<br>Watercourse Form: Inland river<br>Watercourse Length: 6.8<br>Watercourse Level: Underground<br>Permanent: True<br>Watercourse Name: Not Supplied<br>Catchment Name: Trent<br>Primacy: 2 | C8NW (SE) | 0 | 4 | 485775 411098 |
| 32 | **OS Water Network Lines**<br>Watercourse Form: Inland river<br>Watercourse Length: 401.6<br>Watercourse Level: On ground surface<br>Permanent: True<br>Watercourse Name: Not Supplied<br>Catchment Name: Trent<br>Primacy: 2 | C4NW (S) | 0 | 4 | 485778 410403 |
| 33 | **OS Water Network Lines**<br>Watercourse Form: Inland river<br>Watercourse Length: 2.6<br>Watercourse Level: On ground surface<br>Permanent: True<br>Watercourse Name: Not Supplied<br>Catchment Name: Trent<br>Primacy: 2 | C8NW (SE) | 0 | 4 | 485782 411097 |
| 34 | **OS Water Network Lines**<br>Watercourse Form: Inland river<br>Watercourse Length: 112.3<br>Watercourse Level: On ground surface<br>Permanent: True<br>Watercourse Name: Earl Beauchamp's Warping Drain<br>Catchment Name: Trent<br>Primacy: 2 | C4SE (SE) | 0 | 4 | 486220 410076 |

| Map ID | Details | Quadrant Reference (Compass Direction) | Estimated Distance From Site | Contact | NGR |
|---|---|---|---|---|---|
| 35 | **OS Water Network Lines**<br>Watercourse Form: Inland river<br>Watercourse Length: 1.3<br>Watercourse Level: On ground surface<br>Permanent: True<br>Watercourse Name: Earl Beauchamp's Warping Drain<br>Catchment Name: Trent<br>Primacy: 2 | C4SE (SE) | 0 | 4 | 486219 410076 |
| 36 | **OS Water Network Lines**<br>Watercourse Form: Inland river<br>Watercourse Length: 8.3<br>Watercourse Level: On ground surface<br>Permanent: True<br>Watercourse Name: Not Supplied<br>Catchment Name: Trent<br>Primacy: 2 | C4SE (SE) | 0 | 4 | 486219 410084 |
| 37 | **OS Water Network Lines**<br>Watercourse Form: Inland river<br>Watercourse Length: 289.6<br>Watercourse Level: On ground surface<br>Permanent: True<br>Watercourse Name: Not Supplied<br>Catchment Name: Trent<br>Primacy: 2 | C4SE (SE) | 0 | 4 | 486236 410373 |
| 38 | **OS Water Network Lines**<br>Watercourse Form: Inland river<br>Watercourse Length: 111.0<br>Watercourse Level: On ground surface<br>Permanent: True<br>Watercourse Name: Not Supplied<br>Catchment Name: Trent<br>Primacy: 2 | C4SE (SE) | 0 | 4 | 486317 410335 |
| 39 | **OS Water Network Lines**<br>Watercourse Form: Inland river<br>Watercourse Length: 66.2<br>Watercourse Level: On ground surface<br>Permanent: True<br>Watercourse Name: Not Supplied<br>Catchment Name: Trent<br>Primacy: 2 | C4SE (SE) | 0 | 4 | 486243 410373 |
| 40 | **OS Water Network Lines**<br>Watercourse Form: Inland river<br>Watercourse Length: 215.1<br>Watercourse Level: On ground surface<br>Permanent: True<br>Watercourse Name: Not Supplied<br>Catchment Name: Trent<br>Primacy: 2 | C4NE (SE) | 0 | 4 | 486250 410640 |
| 41 | **OS Water Network Lines**<br>Watercourse Form: Inland river<br>Watercourse Length: 68.5<br>Watercourse Level: On ground surface<br>Permanent: True<br>Watercourse Name: Not Supplied<br>Catchment Name: Trent<br>Primacy: 2 | C8SE (SE) | 0 | 4 | 486265 410734 |
| 42 | **OS Water Network Lines**<br>Watercourse Form: Inland river<br>Watercourse Length: 200.8<br>Watercourse Level: On ground surface<br>Permanent: True<br>Watercourse Name: Not Supplied<br>Catchment Name: Trent<br>Primacy: 2 | C8SE (SE) | 0 | 4 | 486268 410936 |
| 43 | **OS Water Network Lines**<br>Watercourse Form: Inland river<br>Watercourse Length: 34.4<br>Watercourse Level: On ground surface<br>Permanent: True<br>Watercourse Name: Not Supplied<br>Catchment Name: Trent<br>Primacy: 2 | C8SE (SE) | 0 | 4 | 486275 411006 |

| Map ID | Details | Quadrant Reference (Compass Direction) | Estimated Distance From Site | Contact | NGR |
|---|---|---|---|---|---|
| 44 | **OS Water Network Lines**<br>Watercourse Form: Inland river<br>Watercourse Length: 32.1<br>Watercourse Level: On ground surface<br>Permanent: True<br>Watercourse Name: Not Supplied<br>Catchment Name: Trent<br>Primacy: 2 | C8SE (SE) | 0 | 4 | 486222 411021 |
| 45 | **OS Water Network Lines**<br>Watercourse Form: Inland river<br>Watercourse Length: 6.4<br>Watercourse Level: Underground<br>Permanent: True<br>Watercourse Name: Not Supplied<br>Catchment Name: Trent<br>Primacy: 2 | C8NW (SE) | 0 | 4 | 485784 411092 |
| 46 | **OS Water Network Lines**<br>Watercourse Form: Inland river<br>Watercourse Length: 4.2<br>Watercourse Level: On ground surface<br>Permanent: True<br>Watercourse Name: Not Supplied<br>Catchment Name: Trent<br>Primacy: 2 | C8NW (SE) | 0 | 4 | 485785 411097 |
| 47 | **OS Water Network Lines**<br>Watercourse Form: Inland river<br>Watercourse Length: 279.4<br>Watercourse Level: On ground surface<br>Permanent: True<br>Watercourse Name: Not Supplied<br>Catchment Name: Trent<br>Primacy: 2 | C8NW (SE) | 0 | 4 | 485785 411097 |
| 48 | **OS Water Network Lines**<br>Watercourse Form: Inland river<br>Watercourse Length: 323.2<br>Watercourse Level: On ground surface<br>Permanent: True<br>Watercourse Name: Not Supplied<br>Catchment Name: Trent<br>Primacy: 2 | C8NW (E) | 0 | 4 | 485798 411265 |
| 49 | **OS Water Network Lines**<br>Watercourse Form: Inland river<br>Watercourse Length: 209.0<br>Watercourse Level: On ground surface<br>Permanent: True<br>Watercourse Name: Not Supplied<br>Catchment Name: Trent<br>Primacy: 2 | C8SW (SE) | 0 | 4 | 485987 410755 |
| 50 | **OS Water Network Lines**<br>Watercourse Form: Inland river<br>Watercourse Length: 8.9<br>Watercourse Level: Underground<br>Permanent: True<br>Watercourse Name: Not Supplied<br>Catchment Name: Trent<br>Primacy: 2 | C8NW (SE) | 0 | 4 | 486064 411089 |
| 51 | **OS Water Network Lines**<br>Watercourse Form: Inland river<br>Watercourse Length: 38.8<br>Watercourse Level: On ground surface<br>Permanent: True<br>Watercourse Name: Not Supplied<br>Catchment Name: Trent<br>Primacy: 2 | C8NW (SE) | 0 | 4 | 486073 411088 |
| 52 | **OS Water Network Lines**<br>Watercourse Form: Inland river<br>Watercourse Length: 89.7<br>Watercourse Level: On ground surface<br>Permanent: True<br>Watercourse Name: Not Supplied<br>Catchment Name: Trent<br>Primacy: 2 | C8NE (SE) | 0 | 4 | 486126 411086 |

| Map ID | Details | Quadrant Reference (Compass Direction) | Estimated Distance From Site | Contact | NGR |
|---|---|---|---|---|---|
| 53 | **OS Water Network Lines**<br>Watercourse Form: Inland river<br>Watercourse Length: 121.5<br>Watercourse Level: On ground surface<br>Permanent: True<br>Watercourse Name: Not Supplied<br>Catchment Name: Trent<br>Primacy: 2 | C8NE (E) | 0 | 4 | 486128 411117 |
| 54 | **OS Water Network Lines**<br>Watercourse Form: Inland river<br>Watercourse Length: 215.4<br>Watercourse Level: On ground surface<br>Permanent: True<br>Watercourse Name: Not Supplied<br>Catchment Name: Trent<br>Primacy: 2 | C4NE (SE) | 0 | 4 | 486205 410644 |
| 55 | **OS Water Network Lines**<br>Watercourse Form: Inland river<br>Watercourse Length: 2.5<br>Watercourse Level: On ground surface<br>Permanent: True<br>Watercourse Name: Not Supplied<br>Catchment Name: Trent<br>Primacy: 2 | C8SE (SE) | 0 | 4 | 486196 410738 |
| 56 | **OS Water Network Lines**<br>Watercourse Form: Inland river<br>Watercourse Length: 196.0<br>Watercourse Level: On ground surface<br>Permanent: True<br>Watercourse Name: Not Supplied<br>Catchment Name: Trent<br>Primacy: 2 | C8SE (SE) | 0 | 4 | 486207 410934 |
| 57 | **OS Water Network Lines**<br>Watercourse Form: Inland river<br>Watercourse Length: 745.4<br>Watercourse Level: On ground surface<br>Permanent: True<br>Watercourse Name: Not Supplied<br>Catchment Name: Trent<br>Primacy: 2 | C4SE (S) | 0 | 4 | 486168 410077 |
| 58 | **OS Water Network Lines**<br>Watercourse Form: Inland river<br>Watercourse Length: 50.4<br>Watercourse Level: Underground<br>Permanent: True<br>Watercourse Name: Earl Beauchamp's Warping Drain<br>Catchment Name: Trent<br>Primacy: 2 | C4SE (S) | 0 | 4 | 486168 410077 |
| 59 | **OS Water Network Lines**<br>Watercourse Form: Inland river<br>Watercourse Length: 299.5<br>Watercourse Level: On ground surface<br>Permanent: True<br>Watercourse Name: Not Supplied<br>Catchment Name: Trent<br>Primacy: 2 | C4SE (SE) | 0 | 4 | 486188 410376 |
| 60 | **OS Water Network Lines**<br>Watercourse Form: Inland river<br>Watercourse Length: 378.4<br>Watercourse Level: On ground surface<br>Permanent: True<br>Watercourse Name: Earl Beauchamp's Warping Drain<br>Catchment Name: Trent<br>Primacy: 2 | C4SW (S) | 0 | 4 | 485790 410092 |
| 61 | **OS Water Network Lines**<br>Watercourse Form: Inland river<br>Watercourse Length: 13.6<br>Watercourse Level: Underground<br>Permanent: True<br>Watercourse Name: Earl Beauchamp's Warping Drain<br>Catchment Name: Trent<br>Primacy: 2 | C4SW (S) | 0 | 4 | 485785 410091 |

| Map ID | Details | Quadrant Reference (Compass Direction) | Estimated Distance From Site | Contact | NGR |
|---|---|---|---|---|---|
| 62 | **OS Water Network Lines**<br>Watercourse Form: Inland river<br>Watercourse Length: 15.9<br>Watercourse Level: On ground surface<br>Permanent: True<br>Watercourse Name: Not Supplied<br>Catchment Name: Trent<br>Primacy: 2 | C8SE (SE) | 0 | 4 | 486281 411019 |
| 63 | **OS Water Network Lines**<br>Watercourse Form: Inland river<br>Watercourse Length: 233.1<br>Watercourse Level: On ground surface<br>Permanent: True<br>Watercourse Name: Not Supplied<br>Catchment Name: Trent<br>Primacy: 2 | C4NW (S) | 0 | 4 | 485754 410403 |
| 64 | **OS Water Network Lines**<br>Watercourse Form: Inland river<br>Watercourse Length: 567.4<br>Watercourse Level: On ground surface<br>Permanent: True<br>Watercourse Name: Earl Beauchamp's Warping Drain<br>Catchment Name: Trent<br>Primacy: 2 | C4SE (SE) | 0 | 4 | 486331 410069 |
| 65 | **OS Water Network Lines**<br>Watercourse Form: Inland river<br>Watercourse Length: 750.5<br>Watercourse Level: On ground surface<br>Permanent: True<br>Watercourse Name: Not Supplied<br>Catchment Name: Trent<br>Primacy: 2 | C4SE (SE) | 0 | 4 | 486219 410076 |
| 66 | **OS Water Network Lines**<br>Watercourse Form: Inland river<br>Watercourse Length: 1148.6<br>Watercourse Level: On ground surface<br>Permanent: True<br>Watercourse Name: Earl Beauchamp's Warping Drain<br>Catchment Name: Trent<br>Primacy: 2 | C3SE (S) | 3 | 4 | 485644 410096 |
| 67 | **OS Water Network Lines**<br>Watercourse Form: Inland river<br>Watercourse Length: 134.9<br>Watercourse Level: On ground surface<br>Permanent: True<br>Watercourse Name: Not Supplied<br>Catchment Name: Trent<br>Primacy: 2 | C7NE (S) | 5 | 4 | 485669 411101 |
| 68 | **OS Water Network Lines**<br>Watercourse Form: Inland river<br>Watercourse Length: 428.2<br>Watercourse Level: On ground surface<br>Permanent: True<br>Watercourse Name: Soak Mere Drain<br>Catchment Name: Trent<br>Primacy: 2 | C12SW (NE) | 33 | 4 | 485812 411451 |
| 69 | **OS Water Network Lines**<br>Watercourse Form: Inland river<br>Watercourse Length: 385.0<br>Watercourse Level: On ground surface<br>Permanent: True<br>Watercourse Name: Not Supplied<br>Catchment Name: Trent<br>Primacy: 2 | C8SE (SE) | 42 | 4 | 486333 410728 |
| 70 | **OS Water Network Lines**<br>Watercourse Form: Inland river<br>Watercourse Length: 230.7<br>Watercourse Level: On ground surface<br>Permanent: True<br>Watercourse Name: Not Supplied<br>Catchment Name: Trent<br>Primacy: 2 | C12NE (NE) | 67 | 4 | 486273 412039 |

| Map ID | Details | Quadrant Reference (Compass Direction) | Estimated Distance From Site | Contact | NGR |
|---|---|---|---|---|---|
| 71 | **OS Water Network Lines**<br>Watercourse Form: Inland river<br>Watercourse Length: 1.2<br>Watercourse Level: On ground surface<br>Permanent: True<br>Watercourse Name: Earl Beauchamp's Warping Drain<br>Catchment Name: Trent<br>Primacy: 2 | C4SE (SE) | 78 | 4 | 486332 410070 |
| 72 | **OS Water Network Lines**<br>Watercourse Form: Inland river<br>Watercourse Length: 7.6<br>Watercourse Level: On ground surface<br>Permanent: True<br>Watercourse Name: Not Supplied<br>Catchment Name: Trent<br>Primacy: 2 | C4SE (SE) | 79 | 4 | 486332 410070 |
| 73 | **OS Water Network Lines**<br>Watercourse Form: Inland river<br>Watercourse Length: 5.0<br>Watercourse Level: Underground<br>Permanent: True<br>Watercourse Name: Not Supplied<br>Catchment Name: Trent<br>Primacy: 2 | C4SE (SE) | 87 | 4 | 486340 410070 |
| 74 | **OS Water Network Lines**<br>Watercourse Form: Inland river<br>Watercourse Length: 171.2<br>Watercourse Level: On ground surface<br>Permanent: True<br>Watercourse Name: Not Supplied<br>Catchment Name: Trent<br>Primacy: 2 | C4SE (SE) | 92 | 4 | 486345 410070 |
| 75 | **OS Water Network Lines**<br>Watercourse Form: Inland river<br>Watercourse Length: 8.0<br>Watercourse Level: Underground<br>Permanent: True<br>Watercourse Name: Not Supplied<br>Catchment Name: Trent<br>Primacy: 2 | C7NE (S) | 140 | 4 | 485640 411102 |
| 76 | **OS Water Network Lines**<br>Watercourse Form: Inland river<br>Watercourse Length: 42.4<br>Watercourse Level: On ground surface<br>Permanent: True<br>Watercourse Name: Not Supplied<br>Catchment Name: Trent<br>Primacy: 2 | C7NE (S) | 148 | 4 | 485632 411102 |
| 77 | **OS Water Network Lines**<br>Watercourse Form: Inland river<br>Watercourse Length: 461.5<br>Watercourse Level: On ground surface<br>Permanent: True<br>Watercourse Name: Not Supplied<br>Catchment Name: Trent<br>Primacy: 2 | C12SE (NE) | 161 | 4 | 486110 411457 |
| 78 | **OS Water Network Lines**<br>Watercourse Form: Inland river<br>Watercourse Length: 8.2<br>Watercourse Level: Underground<br>Permanent: True<br>Watercourse Name: Not Supplied<br>Catchment Name: Trent<br>Primacy: 2 | C7SE (S) | 196 | 4 | 485565 410829 |
| 79 | **OS Water Network Lines**<br>Watercourse Form: Inland river<br>Watercourse Length: 173.2<br>Watercourse Level: On ground surface<br>Permanent: True<br>Watercourse Name: Not Supplied<br>Catchment Name: Trent<br>Primacy: 2 | C7SE (S) | 196 | 4 | 485578 411001 |

| Map ID | Details | Quadrant Reference (Compass Direction) | Estimated Distance From Site | Contact | NGR |
|---|---|---|---|---|---|
| 80 | **OS Water Network Lines**<br>Watercourse Form: Inland river<br>Watercourse Length: 89.0<br>Watercourse Level: On ground surface<br>Permanent: True<br>Watercourse Name: Not Supplied<br>Catchment Name: Trent<br>Primacy: 2 | C7NE (SW) | 203 | 4 | 485585 411219 |
| 81 | **OS Water Network Lines**<br>Watercourse Form: Inland river<br>Watercourse Length: 325.8<br>Watercourse Level: On ground surface<br>Permanent: True<br>Watercourse Name: Not Supplied<br>Catchment Name: Trent<br>Primacy: 2 | C7SE (S) | 204 | 4 | 485571 411008 |
| 82 | **OS Water Network Lines**<br>Watercourse Form: Inland river<br>Watercourse Length: 86.7<br>Watercourse Level: On ground surface<br>Permanent: True<br>Watercourse Name: Not Supplied<br>Catchment Name: Trent<br>Primacy: 2 | C7NE (SW) | 204 | 4 | 485576 411104 |
| 83 | **OS Water Network Lines**<br>Watercourse Form: Inland river<br>Watercourse Length: 103.4<br>Watercourse Level: On ground surface<br>Permanent: True<br>Watercourse Name: Not Supplied<br>Catchment Name: Trent<br>Primacy: 2 | C7NE (W) | 209 | 4 | 485589 411279 |
| 84 | **OS Water Network Lines**<br>Watercourse Form: Inland river<br>Watercourse Length: 879.4<br>Watercourse Level: On ground surface<br>Permanent: True<br>Watercourse Name: Gunness North Drain<br>Catchment Name: Trent<br>Primacy: 2 | C7NE (SW) | 210 | 4 | 485583 411219 |
| 85 | **OS Water Network Lines**<br>Watercourse Form: Inland river<br>Watercourse Length: 266.5<br>Watercourse Level: On ground surface<br>Permanent: True<br>Watercourse Name: Not Supplied<br>Catchment Name: Trent<br>Primacy: 2 | C3NE (S) | 210 | 4 | 485537 410409 |
| 86 | **OS Water Network Lines**<br>Watercourse Form: Inland river<br>Watercourse Length: 207.7<br>Watercourse Level: On ground surface<br>Permanent: True<br>Watercourse Name: Not Supplied<br>Catchment Name: Trent<br>Primacy: 2 | C16NE (N) | 212 | 4 | 486194 412568 |
| 87 | **OS Water Network Lines**<br>Watercourse Form: Inland river<br>Watercourse Length: 84.8<br>Watercourse Level: On ground surface<br>Permanent: True<br>Watercourse Name: Not Supplied<br>Catchment Name: Trent<br>Primacy: 2 | C7NE (NW) | 254 | 4 | 485592 411322 |
| 88 | **OS Water Network Lines**<br>Watercourse Form: Inland river<br>Watercourse Length: 2.4<br>Watercourse Level: On ground surface<br>Permanent: True<br>Watercourse Name: Soak Mere Drain<br>Catchment Name: Trent<br>Primacy: 2 | C12SW (NE) | 297 | 4 | 485809 411452 |

| Map ID | Details | Quadrant Reference (Compass Direction) | Estimated Distance From Site | Contact | NGR |
|---|---|---|---|---|---|
| 89 | **OS Water Network Lines**<br>Watercourse Form: Inland river<br>Watercourse Length: 501.5<br>Watercourse Level: On ground surface<br>Permanent: True<br>Watercourse Name: Soak Mere Drain<br>Catchment Name: Trent<br>Primacy: 2 | C11SE (N) | 298 | 4 | 485678 411455 |
| 90 | **OS Water Network Lines**<br>Watercourse Form: Inland river<br>Watercourse Length: 8.1<br>Watercourse Level: Underground<br>Permanent: True<br>Watercourse Name: Soak Mere Drain<br>Catchment Name: Trent<br>Primacy: 2 | C12SW (NE) | 298 | 4 | 485801 411452 |
| 91 | **OS Water Network Lines**<br>Watercourse Form: Inland river<br>Watercourse Length: 461.7<br>Watercourse Level: On ground surface<br>Permanent: True<br>Watercourse Name: Not Supplied<br>Catchment Name: Trent<br>Primacy: 2 | C12SW (NE) | 316 | 4 | 485849 411468 |
| 92 | **OS Water Network Lines**<br>Watercourse Form: Inland river<br>Watercourse Length: 893.0<br>Watercourse Level: On ground surface<br>Permanent: True<br>Watercourse Name: Not Supplied<br>Catchment Name: Trent<br>Primacy: 2 | C7NE (W) | 326 | 4 | 485508 411329 |
| 93 | **OS Water Network Lines**<br>Watercourse Form: Inland river<br>Watercourse Length: 247.5<br>Watercourse Level: On ground surface<br>Permanent: True<br>Watercourse Name: Not Supplied<br>Catchment Name: Trent<br>Primacy: 2 | C7NE (W) | 326 | 4 | 485508 411329 |
| 94 | **OS Water Network Lines**<br>Watercourse Form: Inland river<br>Watercourse Length: 294.8<br>Watercourse Level: On ground surface<br>Permanent: True<br>Watercourse Name: Jaque's Drain<br>Catchment Name: Trent<br>Primacy: 2 | C16NE (N) | 361 | 4 | 486168 412553 |
| 95 | **OS Water Network Lines**<br>Watercourse Form: Inland river<br>Watercourse Length: 222.7<br>Watercourse Level: On ground surface<br>Permanent: True<br>Watercourse Name: Neap House Drain<br>Catchment Name: Trent<br>Primacy: 2 | C16NW (N) | 361 | 4 | 485792 412631 |
| 96 | **OS Water Network Lines**<br>Watercourse Form: Inland river<br>Watercourse Length: 430.8<br>Watercourse Level: On ground surface<br>Permanent: True<br>Watercourse Name: Not Supplied<br>Catchment Name: Trent<br>Primacy: 2 | C11SE (NW) | 386 | 4 | 485559 411469 |
| 97 | **OS Water Network Lines**<br>Watercourse Form: Inland river<br>Watercourse Length: 368.7<br>Watercourse Level: On ground surface<br>Permanent: True<br>Watercourse Name: Not Supplied<br>Catchment Name: Trent<br>Primacy: 2 | C12NW (NE) | 406 | 4 | 486028 411919 |

| Map ID | Details | Quadrant Reference (Compass Direction) | Estimated Distance From Site | Contact | NGR |
|---|---|---|---|---|---|
| 98 | **OS Water Network Lines**<br>Watercourse Form: Inland river<br>Watercourse Length: 269.4<br>Watercourse Level: On ground surface<br>Permanent: True<br>Watercourse Name: Not Supplied<br>Catchment Name: Trent<br>Primacy: 2 | C16NW (N) | 412 | 4 | 485937 412415 |
| 99 | **OS Water Network Lines**<br>Watercourse Form: Inland river<br>Watercourse Length: 269.9<br>Watercourse Level: On ground surface<br>Permanent: True<br>Watercourse Name: Not Supplied<br>Catchment Name: Trent<br>Primacy: 2 | C3NW (SW) | 438 | 4 | 485308 410422 |
| 100 | **OS Water Network Lines**<br>Watercourse Form: Inland river<br>Watercourse Length: 239.8<br>Watercourse Level: On ground surface<br>Permanent: True<br>Watercourse Name: Not Supplied<br>Catchment Name: Trent<br>Primacy: 2 | C12NW (N) | 478 | 4 | 485762 411978 |
| 101 | **OS Water Network Lines**<br>Watercourse Form: Inland river<br>Watercourse Length: 226.6<br>Watercourse Level: On ground surface<br>Permanent: True<br>Watercourse Name: Not Supplied<br>Catchment Name: Trent<br>Primacy: 2 | C3SW (S) | 488 | 4 | 485284 410078 |
| 102 | **OS Water Network Lines**<br>Watercourse Form: Inland river<br>Watercourse Length: 566.7<br>Watercourse Level: On ground surface<br>Permanent: True<br>Watercourse Name: Not Supplied<br>Catchment Name: Trent<br>Primacy: 2 | C7NW (W) | 513 | 4 | 485269 411157 |
| 103 | **OS Water Network Lines**<br>Watercourse Form: Inland river<br>Watercourse Length: 24.9<br>Watercourse Level: Underground<br>Permanent: True<br>Watercourse Name: Not Supplied<br>Catchment Name: Trent<br>Primacy: 2 | C7NW (W) | 513 | 4 | 485269 411149 |
| 104 | **OS Water Network Lines**<br>Watercourse Form: Inland river<br>Watercourse Length: 95.6<br>Watercourse Level: On ground surface<br>Permanent: True<br>Watercourse Name: Not Supplied<br>Catchment Name: Trent<br>Primacy: 2 | C7NW (W) | 515 | 4 | 485266 411124 |
| 105 | **OS Water Network Lines**<br>Watercourse Form: Inland river<br>Watercourse Length: 134.2<br>Watercourse Level: On ground surface<br>Permanent: True<br>Watercourse Name: Gunness South Drain<br>Catchment Name: Trent<br>Primacy: 2 | C7SW (SW) | 521 | 4 | 485254 411029 |
| 106 | **OS Water Network Lines**<br>Watercourse Form: Inland river<br>Watercourse Length: 262.3<br>Watercourse Level: On ground surface<br>Permanent: True<br>Watercourse Name: Not Supplied<br>Catchment Name: Trent<br>Primacy: 2 | C7NW (W) | 560 | 4 | 485255 411341 |

| Map ID | Details | Quadrant Reference (Compass Direction) | Estimated Distance From Site | Contact | NGR |
|---|---|---|---|---|---|
| 107 | **OS Water Network Lines**<br>Watercourse Form: Inland river<br>Watercourse Length: 273.6<br>Watercourse Level: On ground surface<br>Permanent: True<br>Watercourse Name: Not Supplied<br>Catchment Name: Trent<br>Primacy: 2 | C16NW (N) | 565 | 4 | 485792 412631 |
| 108 | **OS Water Network Lines**<br>Watercourse Form: Inland river<br>Watercourse Length: 145.9<br>Watercourse Level: On ground surface<br>Permanent: True<br>Watercourse Name: Neap House Drain<br>Catchment Name: Trent<br>Primacy: 2 | C15NE (N) | 572 | 4 | 485671 412550 |
| 109 | **OS Water Network Lines**<br>Watercourse Form: Inland river<br>Watercourse Length: 8.8<br>Watercourse Level: Underground<br>Permanent: True<br>Watercourse Name: Not Supplied<br>Catchment Name: Trent<br>Primacy: 2 | C11SW (NW) | 573 | 4 | 485300 411463 |
| 110 | **OS Water Network Lines**<br>Watercourse Form: Inland river<br>Watercourse Length: 429.0<br>Watercourse Level: On ground surface<br>Permanent: True<br>Watercourse Name: Soak Mere Drain<br>Catchment Name: Trent<br>Primacy: 2 | C11SW (NW) | 573 | 4 | 485300 411463 |
| 111 | **OS Water Network Lines**<br>Watercourse Form: Lake<br>Watercourse Length: 22.8<br>Watercourse Level: On ground surface<br>Permanent: True<br>Watercourse Name: Not Supplied<br>Catchment Name: Trent<br>Primacy: 2 | C11SW (NW) | 578 | 4 | 485300 411472 |
| 112 | **OS Water Network Lines**<br>Watercourse Form: Inland river<br>Watercourse Length: 198.8<br>Watercourse Level: On ground surface<br>Permanent: True<br>Watercourse Name: Not Supplied<br>Catchment Name: Trent<br>Primacy: 2 | C11SW (NW) | 588 | 4 | 485303 411495 |
| 113 | **OS Water Network Lines**<br>Watercourse Form: Inland river<br>Watercourse Length: 376.3<br>Watercourse Level: On ground surface<br>Permanent: True<br>Watercourse Name: Not Supplied<br>Catchment Name: Trent<br>Primacy: 2 | C16SW (N) | 619 | 4 | 485947 412289 |
| 114 | **OS Water Network Lines**<br>Watercourse Form: Inland river<br>Watercourse Length: 7.9<br>Watercourse Level: On ground surface<br>Permanent: True<br>Watercourse Name: Not Supplied<br>Catchment Name: Trent<br>Primacy: 2 | C12NW (N) | 639 | 4 | 485764 411922 |
| 115 | **OS Water Network Lines**<br>Watercourse Form: Inland river<br>Watercourse Length: 588.3<br>Watercourse Level: On ground surface<br>Permanent: True<br>Watercourse Name: Not Supplied<br>Catchment Name: Trent<br>Primacy: 2 | C12NW (N) | 639 | 4 | 485764 411922 |

| Map ID | Details | Quadrant Reference (Compass Direction) | Estimated Distance From Site | Contact | NGR |
|---|---|---|---|---|---|
| 116 | **OS Water Network Lines**<br>Watercourse Form: Inland river<br>Watercourse Length: 451.0<br>Watercourse Level: On ground surface<br>Permanent: True<br>Watercourse Name: Not Supplied<br>Catchment Name: Trent<br>Primacy: 2 | C7SW (SW) | 654 | 4 | 485121 411040 |
| 117 | **OS Water Network Lines**<br>Watercourse Form: Inland river<br>Watercourse Length: 419.2<br>Watercourse Level: On ground surface<br>Permanent: True<br>Watercourse Name: Gunness South Drain<br>Catchment Name: Trent<br>Primacy: 2 | C7SW (SW) | 655 | 4 | 485121 411042 |
| 118 | **OS Water Network Lines**<br>Watercourse Form: Inland river<br>Watercourse Length: 541.7<br>Watercourse Level: On ground surface<br>Permanent: True<br>Watercourse Name: Not Supplied<br>Catchment Name: Trent<br>Primacy: 2 | C12NW (N) | 659 | 4 | 485748 411937 |
| 119 | **OS Water Network Lines**<br>Watercourse Form: Inland river<br>Watercourse Length: 391.7<br>Watercourse Level: On ground surface<br>Permanent: True<br>Watercourse Name: Not Supplied<br>Catchment Name: Trent<br>Primacy: 2 | C7SW (SW) | 662 | 4 | 485096 410832 |
| 120 | **OS Water Network Lines**<br>Watercourse Form: Inland river<br>Watercourse Length: 273.9<br>Watercourse Level: On ground surface<br>Permanent: True<br>Watercourse Name: Not Supplied<br>Catchment Name: Trent<br>Primacy: 2 | C3NW (SW) | 675 | 4 | 485071 410439 |
| 121 | **OS Water Network Lines**<br>Watercourse Form: Inland river<br>Watercourse Length: 12.0<br>Watercourse Level: Underground<br>Permanent: True<br>Watercourse Name: Not Supplied<br>Catchment Name: Trent<br>Primacy: 2 | C11SW (NW) | 701 | 4 | 485332 411691 |
| 122 | **OS Water Network Lines**<br>Watercourse Form: Inland river<br>Watercourse Length: 222.8<br>Watercourse Level: On ground surface<br>Permanent: True<br>Watercourse Name: Not Supplied<br>Catchment Name: Trent<br>Primacy: 2 | C11SW (NW) | 706 | 4 | 485337 411702 |
| 123 | **OS Water Network Lines**<br>Watercourse Form: Lake<br>Watercourse Length: 38.0<br>Watercourse Level: On ground surface<br>Permanent: True<br>Watercourse Name: Not Supplied<br>Catchment Name: Trent<br>Primacy: 1 | C6SE (SW) | 708 | 4 | 485040 410758 |
| 124 | **OS Water Network Lines**<br>Watercourse Form: Inland river<br>Watercourse Length: 436.2<br>Watercourse Level: On ground surface<br>Permanent: True<br>Watercourse Name: Not Supplied<br>Catchment Name: Trent<br>Primacy: 2 | C11SW (NW) | 712 | 4 | 485349 411720 |

| Map ID | Details | Quadrant Reference (Compass Direction) | Estimated Distance From Site | Contact | NGR |
|---|---|---|---|---|---|
| 125 | **OS Water Network Lines**<br>Watercourse Form: Inland river<br>Watercourse Length: 12.7<br>Watercourse Level: Underground<br>Permanent: True<br>Watercourse Name: Neap House Drain<br>Catchment Name: Trent<br>Primacy: 2 | C15NE (N) | 714 | 4 | 485659 412544 |
| 126 | **OS Water Network Lines**<br>Watercourse Form: Inland river<br>Watercourse Length: 214.0<br>Watercourse Level: On ground surface<br>Permanent: True<br>Watercourse Name: Not Supplied<br>Catchment Name: Trent<br>Primacy: 2 | C11SW (NW) | 715 | 4 | 485337 411714 |
| 127 | **OS Water Network Lines**<br>Watercourse Form: Inland river<br>Watercourse Length: 210.0<br>Watercourse Level: On ground surface<br>Permanent: True<br>Watercourse Name: Neap House Drain<br>Catchment Name: Trent<br>Primacy: 2 | C15NE (N) | 727 | 4 | 485486 412425 |
| 128 | **OS Water Network Lines**<br>Watercourse Form: Inland river<br>Watercourse Length: 290.0<br>Watercourse Level: On ground surface<br>Permanent: True<br>Watercourse Name: Not Supplied<br>Catchment Name: Trent<br>Primacy: 1 | C6SE (SW) | 746 | 4 | 485003 410767 |
| 129 | **OS Water Network Lines**<br>Watercourse Form: Inland river<br>Watercourse Length: 276.3<br>Watercourse Level: On ground surface<br>Permanent: True<br>Watercourse Name: Not Supplied<br>Catchment Name: Trent<br>Primacy: 2 | C6NE (W) | 820 | 4 | 484988 411355 |
| 130 | **OS Water Network Lines**<br>Watercourse Form: Inland river<br>Watercourse Length: 281.0<br>Watercourse Level: On ground surface<br>Permanent: True<br>Watercourse Name: Not Supplied<br>Catchment Name: Trent<br>Primacy: 2 | C2NE (SW) | 850 | 4 | 484896 410450 |
| 131 | **OS Water Network Lines**<br>Watercourse Form: Inland river<br>Watercourse Length: 170.7<br>Watercourse Level: On ground surface<br>Permanent: True<br>Watercourse Name: Not Supplied<br>Catchment Name: Trent<br>Primacy: 2 | C6SE (SW) | 866 | 4 | 484880 410742 |
| 132 | **OS Water Network Lines**<br>Watercourse Form: Inland river<br>Watercourse Length: 468.6<br>Watercourse Level: On ground surface<br>Permanent: True<br>Watercourse Name: Gunness Green Drain<br>Catchment Name: Trent<br>Primacy: 2 | C11NW (NW) | 931 | 4 | 485163 411850 |
| 133 | **OS Water Network Lines**<br>Watercourse Form: Inland river<br>Watercourse Length: 515.5<br>Watercourse Level: On ground surface<br>Permanent: True<br>Watercourse Name: Neap House Drain<br>Catchment Name: Trent<br>Primacy: 2 | C11NW (NW) | 932 | 4 | 485166 411854 |

| Map ID | Details | Quadrant Reference (Compass Direction) | Estimated Distance From Site | Contact | NGR |
|---|---|---|---|---|---|
| 134 | **OS Water Network Lines**<br>Watercourse Form: Inland river<br>Watercourse Length: 246.2<br>Watercourse Level: On ground surface<br>Permanent: True<br>Watercourse Name: Not Supplied<br>Catchment Name: Trent<br>Primacy: 2 | C15NE (N) | 934 | 4 | 485484 412425 |
| 135 | **OS Water Network Lines**<br>Watercourse Form: Inland river<br>Watercourse Length: 1.9<br>Watercourse Level: On ground surface<br>Permanent: True<br>Watercourse Name: Neap House Drain<br>Catchment Name: Trent<br>Primacy: 2 | C15NE (N) | 934 | 4 | 485484 412425 |
| 136 | **OS Water Network Lines**<br>Watercourse Form: Inland river<br>Watercourse Length: 5.0<br>Watercourse Level: On ground surface<br>Permanent: True<br>Watercourse Name: Not Supplied<br>Catchment Name: Trent<br>Primacy: 2 | C15NE (N) | 934 | 4 | 485489 412421 |
| 137 | **OS Water Network Lines**<br>Watercourse Form: Inland river<br>Watercourse Length: 146.9<br>Watercourse Level: On ground surface<br>Permanent: True<br>Watercourse Name: Neap House Drain<br>Catchment Name: Trent<br>Primacy: 2 | C15SW (N) | 936 | 4 | 485362 412343 |
| 138 | **OS Water Network Lines**<br>Watercourse Form: Inland river<br>Watercourse Length: 9.5<br>Watercourse Level: Underground<br>Permanent: True<br>Watercourse Name: Soak Mere Drain<br>Catchment Name: Trent<br>Primacy: 2 | C10SE (W) | 968 | 4 | 484871 411481 |
| 139 | **OS Water Network Lines**<br>Watercourse Form: Inland river<br>Watercourse Length: 284.5<br>Watercourse Level: On ground surface<br>Permanent: True<br>Watercourse Name: Not Supplied<br>Catchment Name: Trent<br>Primacy: 2 | C15NW (N) | 971 | 4 | 485264 412719 |
| 140 | **OS Water Network Lines**<br>Watercourse Form: Inland river<br>Watercourse Length: 2.1<br>Watercourse Level: On ground surface<br>Permanent: True<br>Watercourse Name: Soak Mere Drain<br>Catchment Name: Trent<br>Primacy: 2 | C10SE (W) | 978 | 4 | 484862 411483 |
| 141 | **OS Water Network Lines**<br>Watercourse Form: Inland river<br>Watercourse Length: 160.5<br>Watercourse Level: On ground surface<br>Permanent: True<br>Watercourse Name: Soak Mere Drain<br>Catchment Name: Trent<br>Primacy: 2 | C10SE (W) | 980 | 4 | 484860 411483 |
| 142 | **OS Water Network Lines**<br>Watercourse Form: Inland river<br>Watercourse Length: 89.0<br>Watercourse Level: On ground surface<br>Permanent: True<br>Watercourse Name: Gunness Green Drain<br>Catchment Name: Trent<br>Primacy: 2 | C10SE (W) | 980 | 4 | 484860 411483 |

| Map ID | Details | Quadrant Reference (Compass Direction) | Estimated Distance From Site | Contact | NGR |
|---|---|---|---|---|---|
| | **Local Authority Landfill Coverage**<br>Name: North Lincolnshire Unitary Council<br>- Has no landfill data to supply | | 0 | 5 | 485674<br>411273 |

| Map ID | Details | Quadrant Reference (Compass Direction) | Estimated Distance From Site | Contact | NGR |
|---|---|---|---|---|---|
| | **BGS 1:625,000 Solid Geology**<br>Description: Triassic Rocks (Undifferentiated) | C7NE (W) | 0 | 1 | 485674 411273 |
| | **Coal Mining Affected Areas**<br>In an area that might not be affected by coal mining | | | | |
| | **Non Coal Mining Areas of Great Britain**<br>No Hazard | | | | |
| | **Potential for Collapsible Ground Stability Hazards**<br>Hazard Potential: No Hazard<br>Source: British Geological Survey, National Geoscience Information Service | C7NE (W) | 0 | 1 | 485674 411273 |
| | **Potential for Compressible Ground Stability Hazards**<br>Hazard Potential: Moderate<br>Source: British Geological Survey, National Geoscience Information Service | C7NE (W) | 0 | 1 | 485674 411273 |
| | **Potential for Compressible Ground Stability Hazards**<br>Hazard Potential: No Hazard<br>Source: British Geological Survey, National Geoscience Information Service | C12SE (E) | 0 | 1 | 486373 411527 |
| | **Potential for Compressible Ground Stability Hazards**<br>Hazard Potential: No Hazard<br>Source: British Geological Survey, National Geoscience Information Service | (E) | 0 | 1 | 486594 410998 |
| | **Potential for Ground Dissolution Stability Hazards**<br>Hazard Potential: No Hazard<br>Source: British Geological Survey, National Geoscience Information Service | C7NE (W) | 0 | 1 | 485674 411273 |
| | **Potential for Landslide Ground Stability Hazards**<br>Hazard Potential: Very Low<br>Source: British Geological Survey, National Geoscience Information Service | C7NE (W) | 0 | 1 | 485674 411273 |
| | **Potential for Landslide Ground Stability Hazards**<br>Hazard Potential: Low<br>Source: British Geological Survey, National Geoscience Information Service | C4NE (SE) | 0 | 1 | 486275 410411 |
| | **Potential for Landslide Ground Stability Hazards**<br>Hazard Potential: Low<br>Source: British Geological Survey, National Geoscience Information Service | C4NE (SE) | 0 | 1 | 486157 410397 |
| | **Potential for Running Sand Ground Stability Hazards**<br>Hazard Potential: No Hazard<br>Source: British Geological Survey, National Geoscience Information Service | C7NE (W) | 0 | 1 | 485674 411273 |
| | **Potential for Running Sand Ground Stability Hazards**<br>Hazard Potential: Low<br>Source: British Geological Survey, National Geoscience Information Service | (E) | 0 | 1 | 486594 410998 |
| | **Potential for Running Sand Ground Stability Hazards**<br>Hazard Potential: Low<br>Source: British Geological Survey, National Geoscience Information Service | C12SE (E) | 0 | 1 | 486373 411527 |
| | **Potential for Shrinking or Swelling Clay Ground Stability Hazards**<br>Hazard Potential: No Hazard<br>Source: British Geological Survey, National Geoscience Information Service | C12SE (E) | 0 | 1 | 486373 411527 |
| | **Potential for Shrinking or Swelling Clay Ground Stability Hazards**<br>Hazard Potential: Very Low<br>Source: British Geological Survey, National Geoscience Information Service | C7NE (W) | 0 | 1 | 485674 411273 |
| | **Potential for Shrinking or Swelling Clay Ground Stability Hazards**<br>Hazard Potential: No Hazard<br>Source: British Geological Survey, National Geoscience Information Service | (E) | 0 | 1 | 486594 410998 |
| | **Radon Potential - Radon Affected Areas**<br>Affected Area: The property is in a Lower probability radon area (less than 1% of homes are estimated to be at or above the Action Level).<br>Source: British Geological Survey, National Geoscience Information Service | C7NE (W) | 0 | 1 | 485674 411273 |
| | **Radon Potential - Radon Protection Measures**<br>Protection Measure: No radon protective measures are necessary in the construction of new dwellings or extensions<br>Source: British Geological Survey, National Geoscience Information Service | C7NE (W) | 0 | 1 | 485674 411273 |

| Map ID | Details | Quadrant Reference (Compass Direction) | Estimated Distance From Site | Contact | NGR |
|---|---|---|---|---|---|
| 143 | **Contemporary Trade Directory Entries**<br>Name: Tesco Stores Ltd<br>Location: Gallagher Retail Park, Doncaster Road, Scunthorpe, South Humberside, DN15 8GR<br>Classification: Petrol Filling Stations<br>**Status: Inactive**<br>Positional Accuracy: Automatically positioned to the address | C8NE (E) | 39 | - | 486365 411262 |
| 143 | **Contemporary Trade Directory Entries**<br>Name: Tesco Petrol Station<br>Location: Gallagher Retail Park, Doncaster Road, Scunthorpe, DN15 8GR<br>Classification: Petrol Filling Stations<br>**Status: Active**<br>Positional Accuracy: Automatically positioned to the address | C8NE (E) | 59 | - | 486376 411242 |

| Map ID | Details | Quadrant Reference (Compass Direction) | Estimated Distance From Site | Contact | NGR |
|---|---|---|---|---|---|
| 144 | **Nitrate Vulnerable Zones**<br>Name: Burton Stather Drain Nvz<br>Description: Surface Water<br>Source: Environment Agency, Head Office | C7NE (W) | 0 | 3 | 485674 411273 |
| 145 | **Nitrate Vulnerable Zones**<br>Name: Bottesford Beck Catchment (Trib Of R Trent) Nvz<br>Description: Surface Water<br>Source: Environment Agency, Head Office | C4SW (S) | 0 | 3 | 485786 410092 |
| 146 | **Nitrate Vulnerable Zones**<br>Name: Paupers Drain Catchment (Trib Of Trent) Nvz<br>Description: Surface Water<br>Source: Environment Agency, Head Office | (NW) | 135 | 3 | 484641 413454 |
| 147 | **Ramsar Sites**<br>Name: Humber Estuary<br>Multiple Areas: Y<br>Total Area (m2): 379878013.25<br>Source: Natural England<br>Reference: UK11031<br>Designation Date: Not Supplied | C5SE (W) | 0 | 6 | 484177 410732 |
| 148 | **Sites of Special Scientific Interest**<br>Name: Humber Estuary<br>Multiple Areas: Y<br>Total Area (m2): 370005958.55<br>Source: Natural England<br>Reference: 2000480<br>Designation Details: Site Of Special Scientific Interest<br>Designation Date: 3rd February 2004<br>Date Type: Notified<br>Designation Details: Water Framework Directive (WFD)<br>Designation Date: 3rd February 2004<br>Date Type: Notified<br>Designation Details: Geological Conservation Review<br>Designation Date: 3rd February 2004<br>Date Type: Notified<br>Designation Details: Ministry Of Defence Reserve<br>Designation Date: 3rd February 2004<br>Date Type: Notified<br>Designation Details: National Nature Reserve<br>Designation Date: 3rd February 2004<br>Date Type: Notified<br>Designation Details: Ramsar Site<br>Designation Date: 3rd February 2004<br>Date Type: Notified<br>Designation Details: Special Area Of Conservation<br>Designation Date: 3rd February 2004<br>Date Type: Notified<br>Designation Details: Special Protection Area<br>Designation Date: 3rd February 2004<br>Date Type: Notified | C5SE (W) | 0 | 6 | 484177 410732 |
| 149 | **Special Areas of Conservation**<br>Name: Humber Estuary<br>Multiple Areas: N<br>Total Area (m2): 366571513.41<br>Source: Natural England<br>Reference: UK0030170<br>**Status: Designated** | C5SE (W) | 0 | 6 | 484177 410732 |

| Agency & Hydrological | Version | Update Cycle |
|---|---|---|
| **Contaminated Land Register Entries and Notices**<br>North Lincolnshire Council - Environmental Protection Team<br>Environment Agency - Head Office | <br>February 2013<br>June 2020 | <br>Annual Rolling Update<br>Annually |
| **Discharge Consents**<br>Environment Agency - Midlands Region | <br>October 2020 | <br>Quarterly |
| **Enforcement and Prohibition Notices**<br>Environment Agency - Anglian Region | <br>March 2013 | <br>Annual Rolling Update |
| **Integrated Pollution Controls**<br>Environment Agency - Anglian Region | <br>October 2008 | <br>Variable |
| **Integrated Pollution Prevention And Control**<br>Environment Agency - Anglian Region | <br>October 2020 | <br>Quarterly |
| **Local Authority Integrated Pollution Prevention And Control**<br>North Lincolnshire Council - Environmental Protection Team | <br>March 2015 | <br>Variable |
| **Local Authority Pollution Prevention and Controls**<br>North Lincolnshire Council - Environmental Protection Team | <br>March 2015 | <br>Annual Rolling Update |
| **Local Authority Pollution Prevention and Control Enforcements**<br>North Lincolnshire Council - Environmental Protection Team | <br>March 2015 | <br>Variable |
| **Nearest Surface Water Feature**<br>Ordnance Survey | <br>September 2020 | |
| **Pollution Incidents to Controlled Waters**<br>Environment Agency - Midlands Region | <br>December 1999 | <br>Not Applicable |
| **Prosecutions Relating to Authorised Processes**<br>Environment Agency - Anglian Region | <br>March 2013 | <br>Annual Rolling Update |
| **Prosecutions Relating to Controlled Waters**<br>Environment Agency - Anglian Region | <br>March 2013 | <br>Annual Rolling Update |
| **Registered Radioactive Substances**<br>Environment Agency - Anglian Region | <br>June 2016 | |
| **River Quality**<br>Environment Agency - Head Office | <br>November 2001 | <br>Not Applicable |
| **River Quality Biology Sampling Points**<br>Environment Agency - Head Office | <br>July 2012 | <br>Annually |
| **River Quality Chemistry Sampling Points**<br>Environment Agency - Head Office | <br>July 2012 | <br>Annually |
| **Substantiated Pollution Incident Register**<br>Environment Agency - Anglian Region - Northern Area | <br>October 2020 | <br>Quarterly |
| **Water Abstractions**<br>Environment Agency - Midlands Region | <br>October 2020 | <br>Quarterly |
| **Water Industry Act Referrals**<br>Environment Agency - Anglian Region | <br>October 2017 | <br>Quarterly |
| **Groundwater Vulnerability Map**<br>Environment Agency - Head Office | <br>June 2018 | <br>As notified |
| **Bedrock Aquifer Designations**<br>Environment Agency - Head Office | <br>January 2018 | <br>Annually |
| **Superficial Aquifer Designations**<br>Environment Agency - Head Office | <br>January 2018 | <br>Annually |
| **Source Protection Zones**<br>Environment Agency - Head Office | <br>October 2019 | <br>Quarterly |
| **Extreme Flooding from Rivers or Sea without Defences**<br>Environment Agency - Head Office | <br>September 2020 | <br>Quarterly |
| **Flooding from Rivers or Sea without Defences**<br>Environment Agency - Head Office | <br>September 2020 | <br>Quarterly |

| Agency & Hydrological | Version | Update Cycle |
|---|---|---|
| **Areas Benefiting from Flood Defences**<br>Environment Agency - Head Office | September 2020 | Quarterly |
| **Flood Water Storage Areas**<br>Environment Agency - Head Office | September 2020 | Quarterly |
| **Flood Defences**<br>Environment Agency - Head Office | September 2020 | Quarterly |
| **OS Water Network Lines**<br>Ordnance Survey | September 2020 | Quarterly |
| **BGS Groundwater Flooding Susceptibility**<br>British Geological Survey - National Geoscience Information Service | May 2013 | Annually |
| **Waste** | **Version** | **Update Cycle** |
| **BGS Recorded Landfill Sites**<br>British Geological Survey - National Geoscience Information Service | June 1996 | Not Applicable |
| **Historical Landfill Sites**<br>Environment Agency - Head Office | October 2019 | Quarterly |
| **Integrated Pollution Control Registered Waste Sites**<br>Environment Agency - Anglian Region | October 2008 | Not Applicable |
| **Licensed Waste Management Facilities (Landfill Boundaries)**<br>Environment Agency - Anglian Region - Northern Area | October 2020 | Quarterly |
| **Licensed Waste Management Facilities (Locations)**<br>Environment Agency - Anglian Region - Northern Area | October 2020 | Quarterly |
| **Local Authority Landfill Coverage**<br>North Lincolnshire Council - Environmental Protection Team | May 2000 | Not Applicable |
| **Local Authority Recorded Landfill Sites**<br>North Lincolnshire Council - Environmental Protection Team | May 2000 | Not Applicable |
| **Registered Landfill Sites**<br>Environment Agency - Anglian Region - Northern Area | March 2003 | Not Applicable |
| **Registered Waste Transfer Sites**<br>Environment Agency - Anglian Region - Northern Area | March 2003 | Not Applicable |
| **Registered Waste Treatment or Disposal Sites**<br>Environment Agency - Anglian Region - Northern Area | March 2003 | Not Applicable |
| **Hazardous Substances** | **Version** | **Update Cycle** |
| **Control of Major Accident Hazards Sites (COMAH)**<br>Health and Safety Executive | April 2018 | Bi-Annually |
| **Explosive Sites**<br>Health and Safety Executive | March 2017 | Annually |
| **Notification of Installations Handling Hazardous Substances (NIHHS)**<br>Health and Safety Executive | November 2000 | Not Applicable |
| **Planning Hazardous Substance Enforcements**<br>North Lincolnshire Council - Planning Department | October 2015 | Variable |
| **Planning Hazardous Substance Consents**<br>North Lincolnshire Council - Planning Department | October 2015 | Variable |

| Geological | Version | Update Cycle |
|---|---|---|
| **BGS 1:625,000 Solid Geology**<br>British Geological Survey - National Geoscience Information Service | January 2009 | Not Applicable |
| **BGS Recorded Mineral Sites**<br>British Geological Survey - National Geoscience Information Service | November 2020 | Bi-Annually |
| **CBSCB Compensation District**<br>Cheshire Brine Subsidence Compensation Board (CBSCB) | August 2011 | Not Applicable |
| **Coal Mining Affected Areas**<br>The Coal Authority - Property Searches | March 2014 | Annual Rolling Update |
| **Mining Instability**<br>Ove Arup & Partners | October 2000 | Not Applicable |
| **Non Coal Mining Areas of Great Britain**<br>British Geological Survey - National Geoscience Information Service | May 2015 | Not Applicable |
| **Potential for Collapsible Ground Stability Hazards**<br>British Geological Survey - National Geoscience Information Service | April 2020 | Annually |
| **Potential for Compressible Ground Stability Hazards**<br>British Geological Survey - National Geoscience Information Service | January 2019 | Annually |
| **Potential for Ground Dissolution Stability Hazards**<br>British Geological Survey - National Geoscience Information Service | January 2019 | Annually |
| **Potential for Landslide Ground Stability Hazards**<br>British Geological Survey - National Geoscience Information Service | January 2019 | Annually |
| **Potential for Running Sand Ground Stability Hazards**<br>British Geological Survey - National Geoscience Information Service | January 2019 | Annually |
| **Potential for Shrinking or Swelling Clay Ground Stability Hazards**<br>British Geological Survey - National Geoscience Information Service | January 2019 | Annually |
| **Radon Potential - Radon Affected Areas**<br>British Geological Survey - National Geoscience Information Service | July 2011 | Annually |
| **Radon Potential - Radon Protection Measures**<br>British Geological Survey - National Geoscience Information Service | July 2011 | Annually |
| **Industrial Land Use** | **Version** | **Update Cycle** |
| **Contemporary Trade Directory Entries**<br>Thomson Directories | October 2020 | Quarterly |
| **Fuel Station Entries**<br>Catalist Ltd - Experian | September 2020 | Quarterly |
| **Gas Pipelines**<br>National Grid | September 2020 | |
| **Underground Electrical Cables**<br>National Grid | August 2020 | |

| Sensitive Land Use | Version | Update Cycle |
|---|---|---|
| **Ancient Woodland**<br>Natural England | April 2020 | Bi-Annually |
| **Areas of Adopted Green Belt**<br>North Lincolnshire Council | June 2020 | As notified |
| **Areas of Unadopted Green Belt**<br>North Lincolnshire Council | June 2020 | As notified |
| **Areas of Outstanding Natural Beauty**<br>Natural England | June 2019 | Bi-Annually |
| **Environmentally Sensitive Areas**<br>Natural England | January 2017 | |
| **Forest Parks**<br>Forestry Commission | April 1997 | Not Applicable |
| **Local Nature Reserves**<br>Natural England | April 2020 | Bi-Annually |
| **Marine Nature Reserves**<br>Natural England | July 2019 | Bi-Annually |
| **National Nature Reserves**<br>Natural England | July 2019 | Bi-Annually |
| **National Parks**<br>Natural England | April 2017 | Bi-Annually |
| **Nitrate Sensitive Areas**<br>Natural England | April 2016 | Not Applicable |
| **Nitrate Vulnerable Zones**<br>Environment Agency - Head Office<br>Department for Environment, Food and Rural Affairs (DEFRA - formerly FRCA) | December 2017<br>October 2015 | Bi-Annually |
| **Ramsar Sites**<br>Natural England | August 2020 | Bi-Annually |
| **Sites of Special Scientific Interest**<br>Natural England | May 2020 | Bi-Annually |
| **Special Areas of Conservation**<br>Natural England | July 2020 | Bi-Annually |
| **Special Protection Areas**<br>Natural England | September 2020 | Bi-Annually |

# Data Suppliers

A selection of organisations who provide data within this report

| Data Supplier | Data Supplier Logo |
|---|---|
| **Ordnance Survey** | |
| **Environment Agency** | |
| **Scottish Environment Protection Agency** | |
| **The Coal Authority** | |
| **British Geological Survey** | |
| **Centre for Ecology and Hydrology** | |
| **Natural Resources Wales** | |
| **Scottish Natural Heritage** | |
| **Natural England** | |
| **Public Health England** | |
| **Ove Arup** | |
| **Stantec UK Ltd** | |

# Useful Contacts

| Contact | Name and Address | Contact Details |
|---|---|---|
| 1 | **British Geological Survey - Enquiry Service**<br>British Geological Survey, Environmental Science Centre, Keyworth, Nottingham, Nottinghamshire, NG12 5GG | Telephone: 0115 936 3143<br>Fax: 0115 936 3276<br>Email: enquiries@bgs.ac.uk<br>[redacted] |
| 2 | **Environment Agency - National Customer Contact Centre (NCCC)**<br>PO Box 544, Templeborough, Rotherham, S60 1BY | Telephone: 03708 506 506<br>Email: enquiries@environment-agency.gov.uk |
| 3 | **Environment Agency - Head Office**<br>Rio House, Waterside Drive, Aztec West, Almondsbury, Bristol, Avon, BS32 4UD | Telephone: 01454 624400<br>Fax: 01454 624409 |
| 4 | **Ordnance Survey**<br>Adanac Drive, Southampton, Hampshire, SO16 0AS | Telephone: 03456 05 05 05<br>Email: customerservices@ordnancesurvey.co.uk<br>Website: www.ordnancesurvey.gov.uk |
| 5 | **North Lincolnshire Council - Environmental Protection Team**<br>Church Square House, PO Box 42, Scunthorpe, Lincolnshire, DN15 6XQ | Telephone: 01724 296296<br>Fax: 01724 280271<br>Website: www.northlincs.gov.uk |
| 6 | **Natural England**<br>County Hall, Spetchley Road, Worcester, WR5 2NP | Telephone: 0300 060 3900<br>Email: enquiries@naturalengland.org.uk<br>[redacted] |
| - | **Public Health England - Radon Survey, Centre for Radiation, Chemical and Environmental Hazards**<br>Chilton, Didcot, Oxfordshire, OX11 0RQ | Telephone: 01235 822622<br>Fax: 01235 833891<br>Email: radon@phe.gov.uk<br>[redacted] |
| - | **Landmark Information Group Limited**<br>Imperium, Imperial Way, Reading, Berkshire, RG2 0TD | Telephone: 0844 844 9952<br>Fax: 0844 844 9951<br>Email: customerservices@landmarkinfo.co.uk<br>[redacted] |

Please note that the Environment Agency / Natural Resources Wales / SEPA have a charging policy in place for enquiries.

# Historical Mapping Legends

## Ordnance Survey County Series 1:10,560

Gravel Pit
Sand Pit
Other Pits
Quarry
Shingle
Orchard
Osiers
Reeds
Marsh
Mixed Wood
Deciduous
Brushwood
Fir
Furze
Rough Pasture
Arrow denotes flow of water
Trigonometrical Station
Site of Antiquities
Bench Mark
Pump, Guide Post, Signal Post
Well, Spring, Boundary Post
285 Surface Level
Sketched Contour
Instrumental Contour
Main Roads
Fenced
Un-Fenced
Minor Roads
Fenced
Un-Fenced
Sunken Road
Raised Road
Road over Railway
Railway over River
Railway over Road
Level Crossing
Road over River or Canal
Road over Stream
Road over Stream
County Boundary (Geographical)
County & Civil Parish Boundary
Administrative County & Civil Parish Boundary
Co. Boro. Bdy. County Borough Boundary (England)
Co. Burgh Bdy. County Burgh Boundary (Scotland)
R.D. Bdy. Rural District Boundary
Civil Parish Boundary

## Ordnance Survey Plan 1:10,000

Chalk Pit, Clay Pit or Quarry
Gravel Pit
Sand Pit
Disused Pit or Quarry
Refuse or Slag Heap
Lake, Loch or Pond
Dunes
Boulders
Coniferous Trees
Non-Coniferous Trees
Orchard
Scrub
Coppice
Bracken
Heath
Rough Grassland
Marsh
Reeds
Saltings
Building
Direction of Flow of Water
Shingle
Sand
Glasshouse
Pylon
Electricity Transmission Line
Pole
Sloping Masonry
Cutting
Embankment
Standard Gauge Multiple Track
Road Under
Road Over
Level Crossing
Foot Bridge
Standard Gauge Single Track
Siding, Tramway or Mineral Line
Narrow Gauge
Geographical County
Administrative County, County Borough or County of City
Municipal Borough, Urban or Rural District, Burgh or District Council
Borough, Burgh or County Constituency
Shown only when not coincident with other boundaries
Civil Parish
Shown alternately when coincidence of boundaries occurs

| | | | |
|---|---|---|---|
| BP, BS | Boundary Post or Stone | Pol Sta | Police Station |
| Ch | Church | PO | Post Office |
| CH | Club House | PC | Public Convenience |
| F E Sta | Fire Engine Station | PH | Public House |
| FB | Foot Bridge | SB | Signal Box |
| Fn | Fountain | Spr | Spring |
| GP | Guide Post | TCB | Telephone Call Box |
| MP | Mile Post | TCP | Telephone Call Post |
| MS | Mile Stone | W | Well |

## 1:10,000 Raster Mapping

Gravel Pit
Refuse tip or slag heap
Rock
Rock (scattered)
Boulders
Boulders (scattered)
Shingle
Mud
Sand
Sand Pit
Slopes
Top of cliff
General detail
Underground detail
Overhead detail
Narrow gauge railway
Multi-track railway
Single track railway
County boundary (England only)
Civil, parish or community boundary
District, Unitary, Metropolitan, London Borough boundary
Constituency boundary
Area of wooded vegetation
Non-coniferous trees
Non-coniferous trees (scattered)
Coniferous trees
Coniferous trees (scattered)
Positioned tree
Orchard
Coppice or Osiers
Rough Grassland
Heath
Scrub
Marsh, Salt Marsh or Reeds
Water feature
Flow arrows
MHW(S) Mean high water (springs)
MLW(S) Mean low water (springs)
Telephone line (where shown)
Electricity transmission line (with poles)
BM 123.45 m Bench mark (where shown)
Triangulation station
Point feature (e.g. Guide Post or Mile Stone)
Pylon, flare stack or lighting tower
Site of (antiquity)
Glasshouse
General Building
Important Building

Envirocheck®
LANDMARK INFORMATION GROUP®

## Historical Mapping & Photography included:


| Mapping Type | Scale | Date | Pg |
|---|---|---|---|
| Yorkshire | 1:10,560 | 1854 | 2 |
| Lincolnshire | 1:10,560 | 1886 | 3 |
| Lincolnshire | 1:10,560 | 1907 - 1908 | 4 |
| Lincolnshire | 1:10,560 | 1938 - 1946 | 5 |
| Lincolnshire | 1:10,560 | 1951 | 6 |
| Lincolnshire | 1:10,560 | 1951 | 7 |
| Ordnance Survey Plan | 1:10,000 | 1956 | 8 |
| Ordnance Survey Plan | 1:10,000 | 1969 | 9 |
| Ordnance Survey Plan | 1:10,000 | 1971 | 10 |
| Ordnance Survey Plan | 1:10,000 | 1982 - 1987 | 11 |
| Ordnance Survey Plan | 1:10,000 | 1991 | 12 |
| 10K Raster Mapping | 1:10,000 | 2000 | 13 |
| Street View | Variable | | 14 |


## Historical Map - Slice C

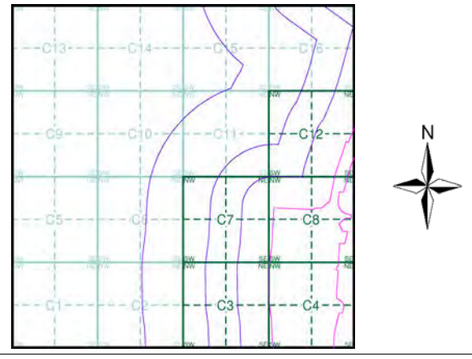


## Order Details

Order Number: 269869084_1_1
Customer Ref: MAN25291
National Grid Reference: 485670, 411270
Slice: C
Site Area (Ha): 598.7
Search Buffer (m): 1000

## Site Details

Site at 487768,412414


Landmark INFORMATION GROUP
Tel: 0844 844 9952
Fax: 0844 844 9951
Web: [redacted]

© Crown copyright and Landmark Information Group Limited 2020. All Rights Reserved.

Envirocheck®
LANDMARK INFORMATION GROUP®

## Yorkshire

## Published 1854

## Source map scale - 1:10,560

The historical maps shown were reproduced from maps predominantly held at the scale adopted for England, Wales and Scotland in the 1840`s. In 1854 the 1:2,500 scale was adopted for mapping urban areas; these maps were used to update the 1:10,560 maps. The published date given therefore is often some years later than the surveyed date. Before 1938, all OS maps were based on the Cassini Projection, with independent surveys of a single county or group of counties, giving rise to significant inaccuracies in outlying areas. In the late 1940`s, a Provisional Edition was produced, which updated the 1:10,560 mapping from a number of sources. The maps appear unfinished - with all military camps and o her strategic sites removed. These maps were initially overprinted with the National Grid. In 1970, the first 1:10,000 maps were produced using the Transverse Mercator Projection. The revision process continued un il recently, with new editions appearing every 10 years or so for urban areas.

## Map Name(s) and Date(s)

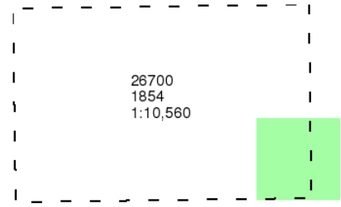


## Historical Map - Slice C

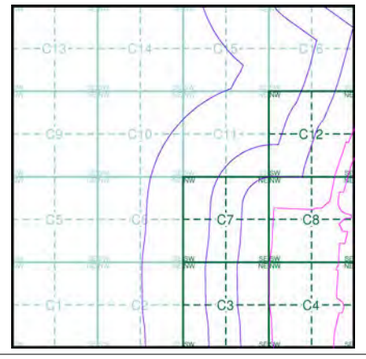


## Order Details

| | |
|---|---|
| Order Number: | 269869084_1_1 |
| Customer Ref: | MAN25291 |
| National Grid Reference: | 485670, 411270 |
| Slice: | C |
| Site Area (Ha): | 598.7 |
| Search Buffer (m): | 1000 |

## Site Details

Site at 487768,412414

Landmark INFORMATION GROUP
Tel: 0844 844 9952
Fax: 0844 844 9951
Web: [redacted]

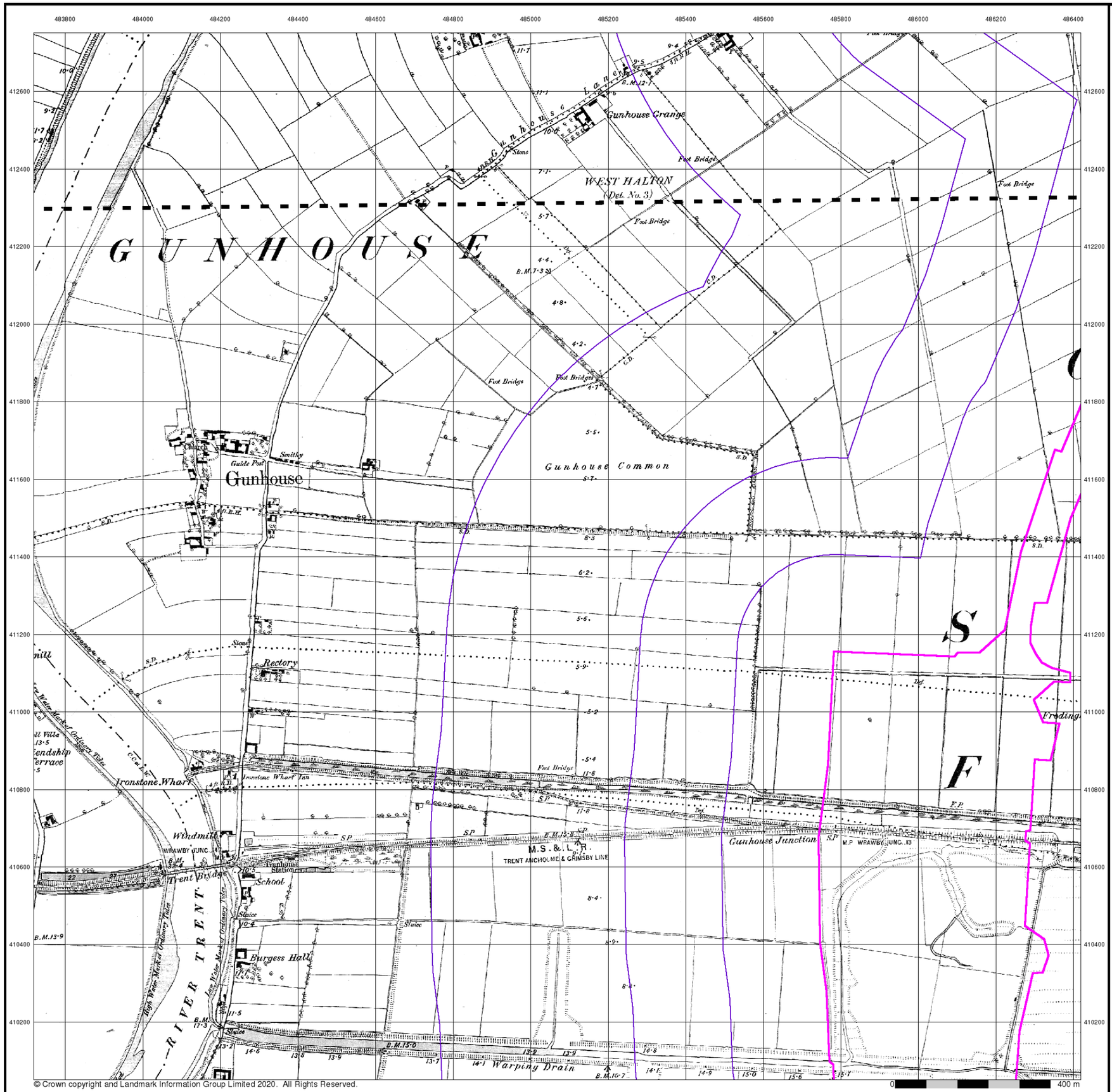


© Crown copyright and Landmark Information Group Limited 2020. All Rights Reserved.

Envirocheck®

LANDMARK INFORMATION GROUP®

## Lincolnshire

## Published 1886

## Source map scale - 1:10,560

The historical maps shown were reproduced from maps predominantly held at the scale adopted for England, Wales and Scotland in the 1840`s. In 1854 the 1:2,500 scale was adopted for mapping urban areas; these maps were used to update the 1:10,560 maps. The published date given therefore is often some years later than the surveyed date. Before 1938, all OS maps were based on the Cassini Projection, with independent surveys of a single county or group of counties, giving rise to significant inaccuracies in outlying areas. In the late 1940`s, a Provisional Edition was produced, which updated the 1:10,560 mapping from a number of sources. The maps appear unfinished - with all military camps and o her strategic sites removed. These maps were initially overprinted with the National Grid. In 1970, the first 1:10,000 maps were produced using the Transverse Mercator Projection. The revision process continued un il recently, with new editions appearing every 10 years or so for urban areas.

## Map Name(s) and Date(s)

010SW
1886
1:10,560

018NW
1886
1:10,560

## Historical Map - Slice C

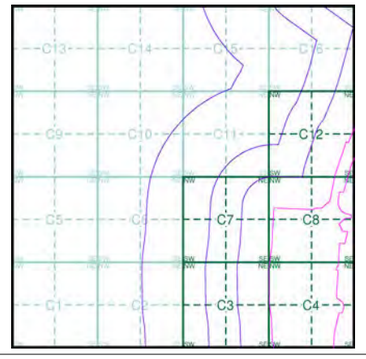


## Order Details

| | |
|---|---|
| Order Number: | 269869084_1_1 |
| Customer Ref: | MAN25291 |
| National Grid Reference: | 485670, 411270 |
| Slice: | C |
| Site Area (Ha): | 598.7 |
| Search Buffer (m): | 1000 |

## Site Details

Site at 487768,412414

Landmark INFORMATION GROUP

Tel: 0844 844 9952
Fax: 0844 844 9951
Web: [redacted]

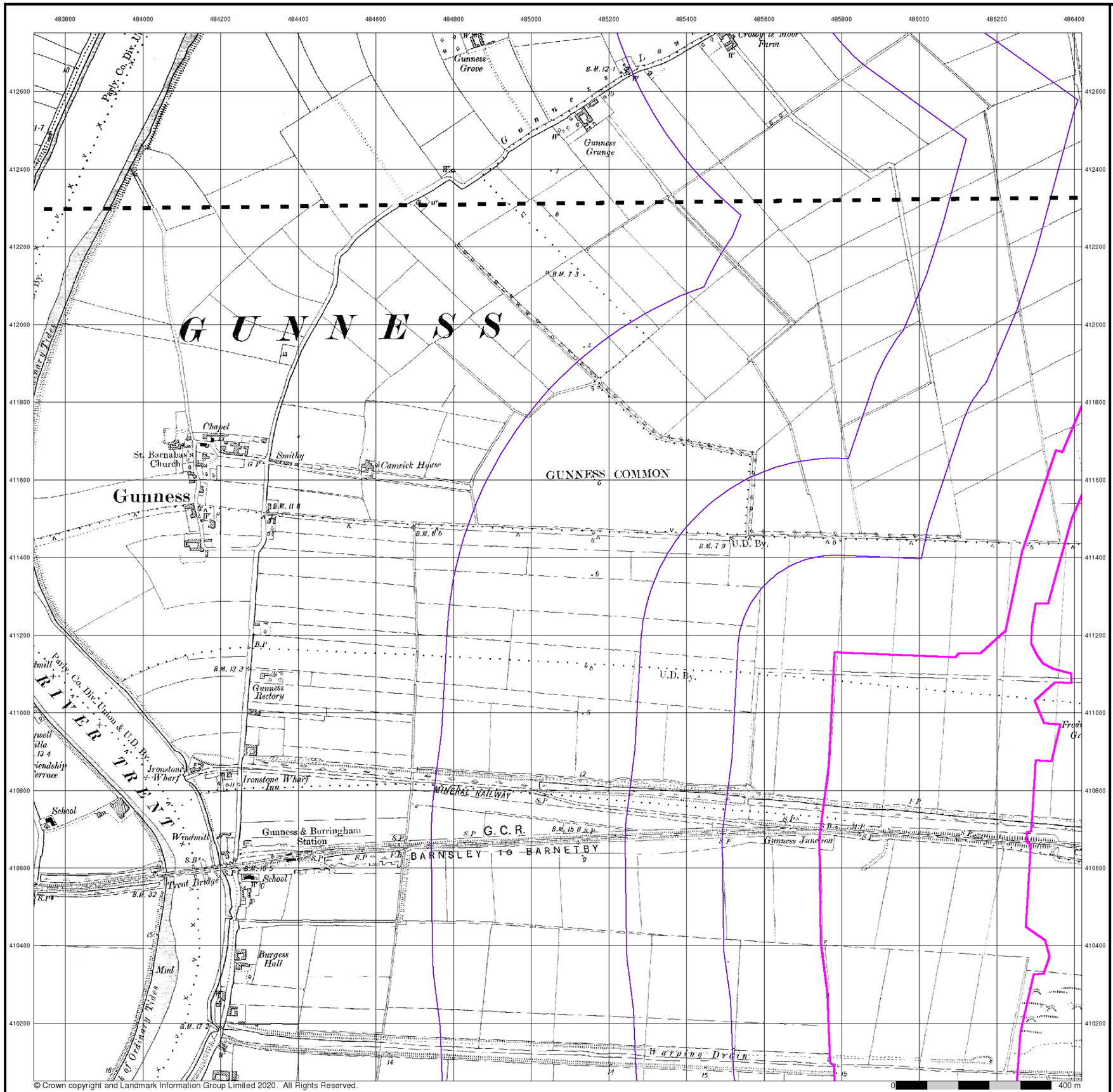


© Crown copyright and Landmark Information Group Limited 2020. All Rights Reserved.

Envirocheck®

LANDMARK INFORMATION GROUP®

## Lincolnshire

## Published 1907 - 1908

## Source map scale - 1:10,560

The historical maps shown were reproduced from maps predominantly held at the scale adopted for England, Wales and Scotland in the 1840`s. In 1854 the 1:2,500 scale was adopted for mapping urban areas; these maps were used to update the 1:10,560 maps. The published date given therefore is often some years later than the surveyed date. Before 1938, all OS maps were based on the Cassini Projection, with independent surveys of a single county or group of counties, giving rise to significant inaccuracies in outlying areas. In the late 1940`s, a Provisional Edition was produced, which updated the 1:10,560 mapping from a number of sources. The maps appear unfinished - with all military camps and o her strategic sites removed. These maps were initially overprinted with the National Grid. In 1970, the first 1:10,000 maps were produced using the Transverse Mercator Projection. The revision process continued un il recently, with new editions appearing every 10 years or so for urban areas.

## Map Name(s) and Date(s)

010SW
1908
1:10,560

018NW
1907
1:10,560

## Historical Map - Slice C

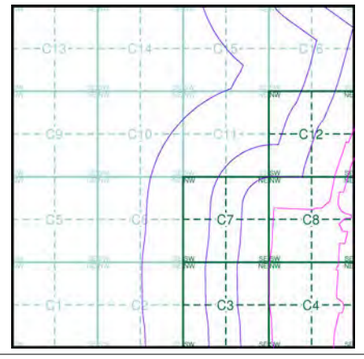


## Order Details

| | |
|---|---|
| Order Number: | 269869084_1_1 |
| Customer Ref: | MAN25291 |
| National Grid Reference: | 485670, 411270 |
| Slice: | C |
| Site Area (Ha): | 598.7 |
| Search Buffer (m): | 1000 |

## Site Details

Site at 487768,412414

Landmark INFORMATION GROUP

Tel: 0844 844 9952
Fax: 0844 844 9951
Web: [redacted]

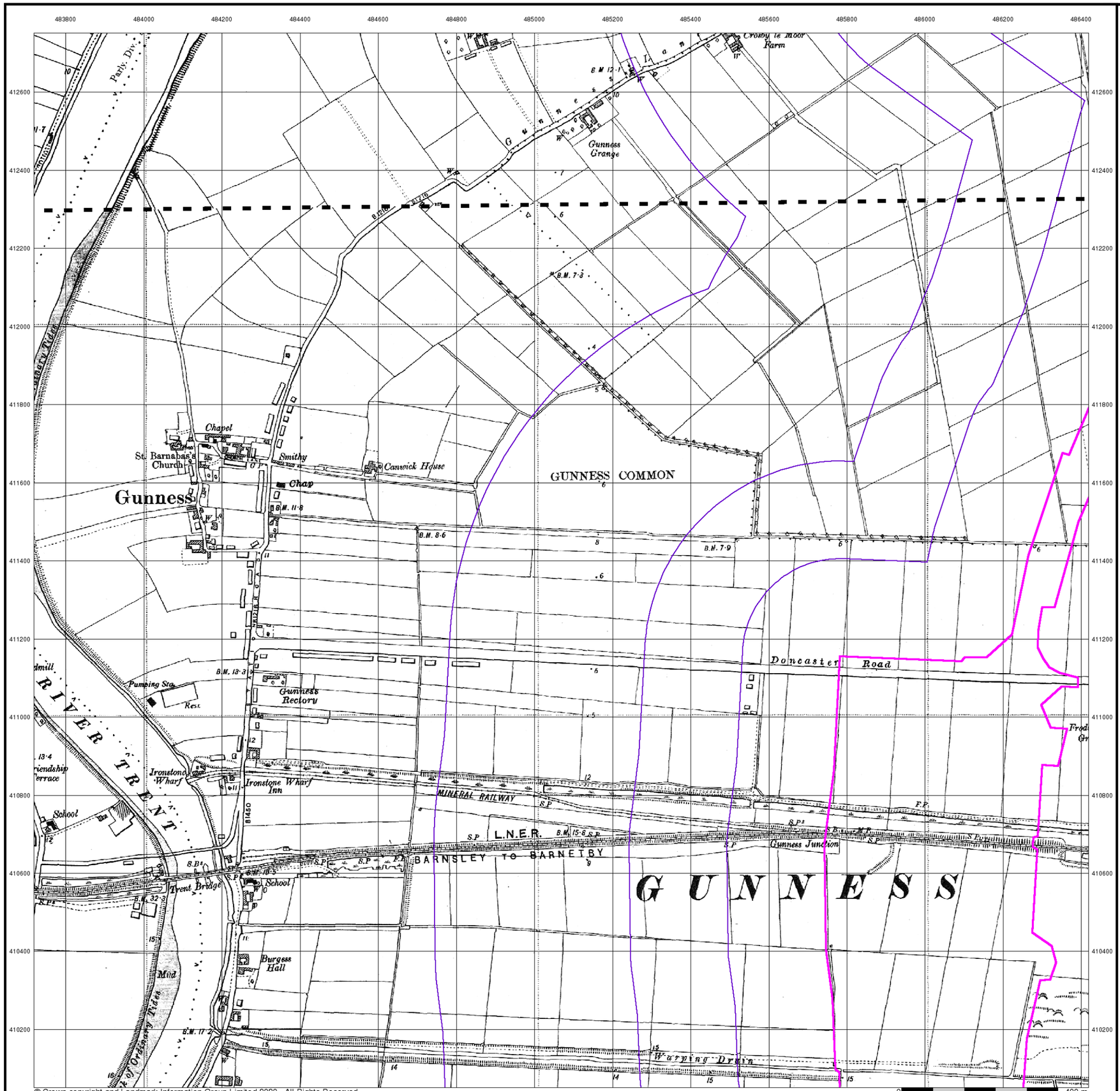


© Crown copyright and Landmark Information Group Limited 2020. All Rights Reserved.

Envirocheck®

LANDMARK INFORMATION GROUP®

## Lincolnshire

## Published 1938 - 1946

## Source map scale - 1:10,560

The historical maps shown were reproduced from maps predominantly held at the scale adopted for England, Wales and Scotland in the 1840`s. In 1854 the 1:2,500 scale was adopted for mapping urban areas; these maps were used to update the 1:10,560 maps. The published date given therefore is often some years later than the surveyed date. Before 1938, all OS maps were based on the Cassini Projection, with independent surveys of a single county or group of counties, giving rise to significant inaccuracies in outlying areas. In the late 1940`s, a Provisional Edition was produced, which updated the 1:10,560 mapping from a number of sources. The maps appear unfinished - with all military camps and o her strategic sites removed. These maps were initially overprinted with the National Grid. In 1970, the first 1:10,000 maps were produced using the Transverse Mercator Projection. The revision process continued un il recently, with new editions appearing every 10 years or so for urban areas.

## Map Name(s) and Date(s)

010SW
1946
1:10,560

018NW
1938
1:10,560

## Historical Map - Slice C

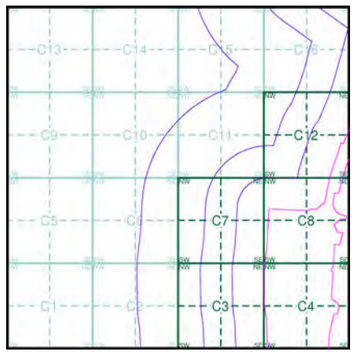


## Order Details

| | |
|---|---|
| Order Number: | 269869084_1_1 |
| Customer Ref: | MAN25291 |
| National Grid Reference: | 485670, 411270 |
| Slice: | C |
| Site Area (Ha): | 598.7 |
| Search Buffer (m): | 1000 |

## Site Details

Site at 487768,412414

Landmark INFORMATION GROUP
Tel: 0844 844 9952
Fax: 0844 844 9951
Web: [redacted]

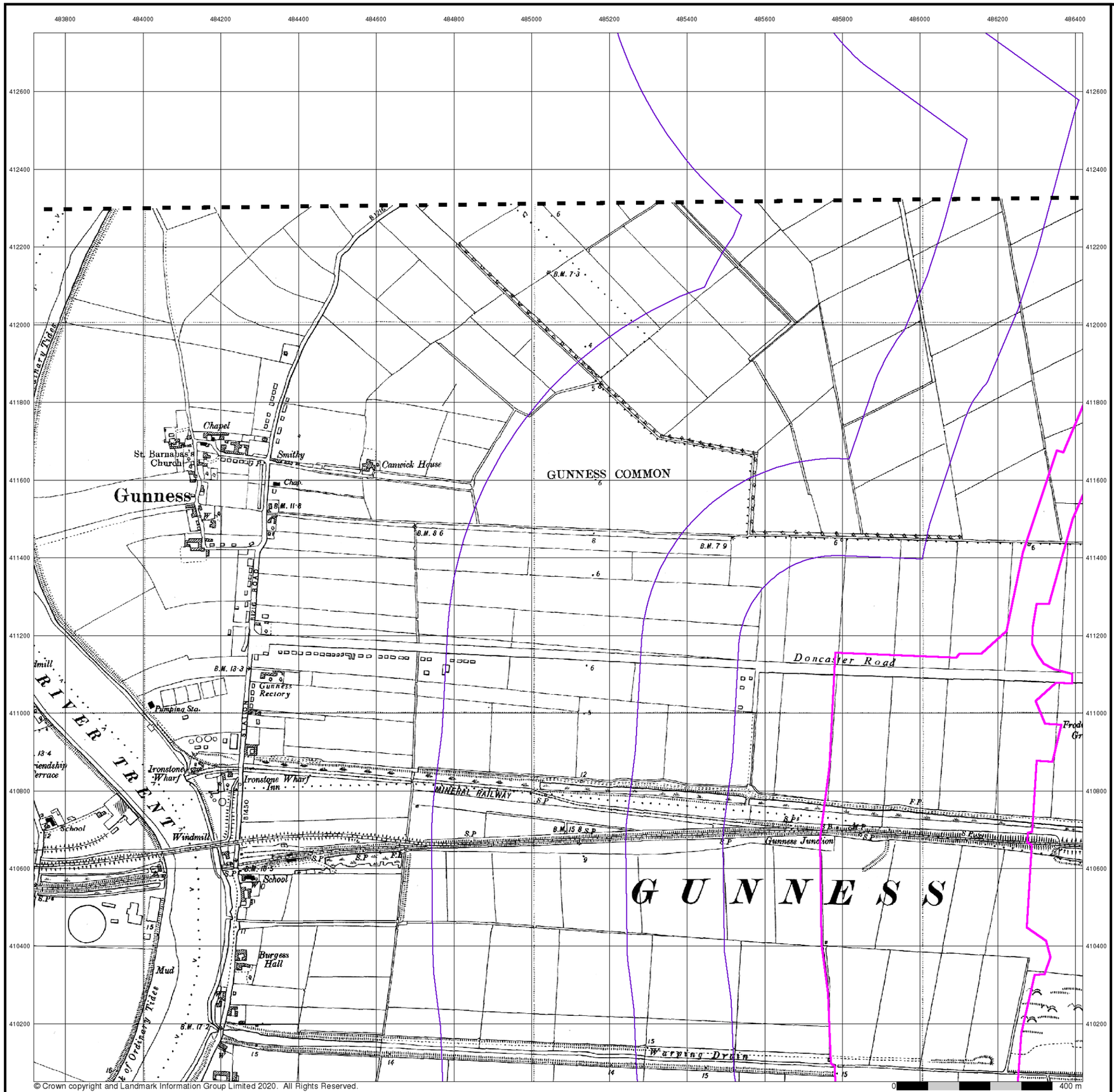


Envirocheck®

LANDMARK INFORMATION GROUP®

## Lincolnshire

## Published 1951

## Source map scale - 1:10,560

The historical maps shown were reproduced from maps predominantly held at the scale adopted for England, Wales and Scotland in the 1840`s. In 1854 the 1:2,500 scale was adopted for mapping urban areas; these maps were used to update the 1:10,560 maps. The published date given therefore is often some years later than the surveyed date. Before 1938, all OS maps were based on the Cassini Projection, with independent surveys of a single county or group of counties, giving rise to significant inaccuracies in outlying areas. In the late 1940`s, a Provisional Edition was produced, which updated the 1:10,560 mapping from a number of sources. The maps appear unfinished - with all military camps and o her strategic sites removed. These maps were initially overprinted with the National Grid. In 1970, the first 1:10,000 maps were produced using the Transverse Mercator Projection. The revision process continued un il recently, with new editions appearing every 10 years or so for urban areas.

## Map Name(s) and Date(s)

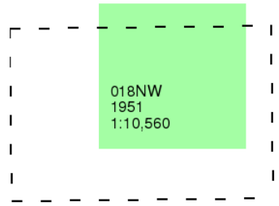


## Historical Map - Slice C

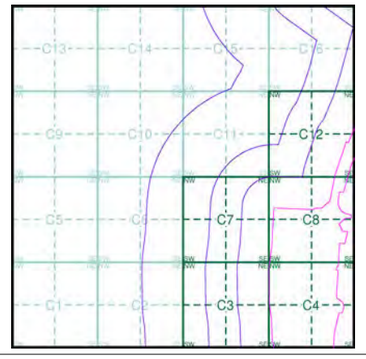


## Order Details

| | |
|---|---|
| Order Number: | 269869084_1_1 |
| Customer Ref: | MAN25291 |
| National Grid Reference: | 485670, 411270 |
| Slice: | C |
| Site Area (Ha): | 598.7 |
| Search Buffer (m): | 1000 |

## Site Details

Site at 487768,412414

Landmark INFORMATION GROUP

Tel: 0844 844 9952
Fax: 0844 844 9951
Web: [redacted]

© Crown copyright and Landmark Information Group Limited 2020. All Rights Reserved.

Envirocheck®

LANDMARK INFORMATION GROUP®

## Lincolnshire

## Published 1951

## Source map scale - 1:10,560

The historical maps shown were reproduced from maps predominantly held at the scale adopted for England, Wales and Scotland in the 1840`s. In 1854 the 1:2,500 scale was adopted for mapping urban areas; these maps were used to update the 1:10,560 maps. The published date given therefore is often some years later than the surveyed date. Before 1938, all OS maps were based on the Cassini Projection, with independent surveys of a single county or group of counties, giving rise to significant inaccuracies in outlying areas. In the late 1940`s, a Provisional Edition was produced, which updated the 1:10,560 mapping from a number of sources. The maps appear unfinished - with all military camps and o her strategic sites removed. These maps were initially overprinted with the National Grid. In 1970, the first 1:10,000 maps were produced using the Transverse Mercator Projection. The revision process continued un il recently, with new editions appearing every 10 years or so for urban areas.

## Map Name(s) and Date(s)

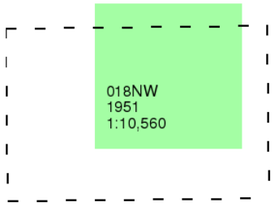


## Historical Map - Slice C

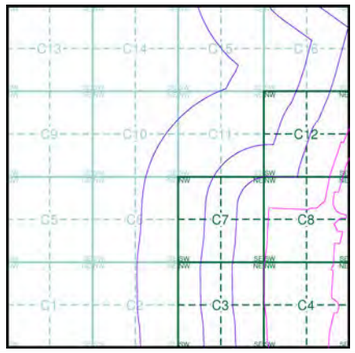


## Order Details

| | |
|---|---|
| Order Number: | 269869084_1_1 |
| Customer Ref: | MAN25291 |
| National Grid Reference: | 485670, 411270 |
| Slice: | C |
| Site Area (Ha): | 598.7 |
| Search Buffer (m): | 1000 |

## Site Details

Site at 487768,412414

Landmark INFORMATION GROUP

Tel: 0844 844 9952
Fax: 0844 844 9951
Web: [redacted]

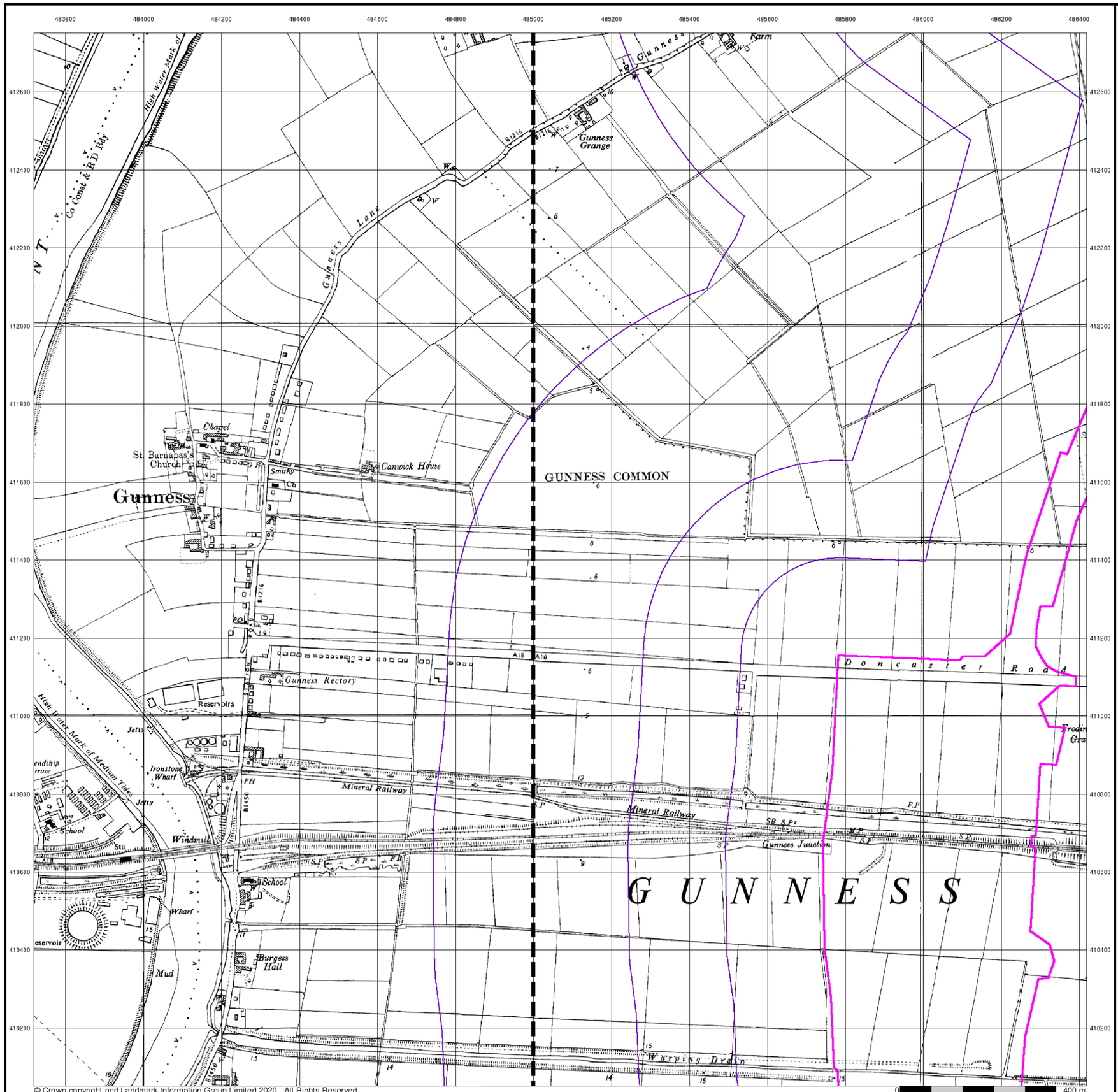


© Crown copyright and Landmark Information Group Limited 2020. All Rights Reserved.

Envirocheck®

LANDMARK INFORMATION GROUP®

## Ordnance Survey Plan

### Published 1956

### Source map scale - 1:10,000

The historical maps shown were reproduced from maps predominantly held at the scale adopted for England, Wales and Scotland in the 1840`s. In 1854 the 1:2,500 scale was adopted for mapping urban areas; these maps were used to update the 1:10,560 maps. The published date given therefore is often some years later than the surveyed date. Before 1938, all OS maps were based on the Cassini Projection, with independent surveys of a single county or group of counties, giving rise to significant inaccuracies in outlying areas. In the late 1940`s, a Provisional Edition was produced, which updated the 1:10,560 mapping from a number of sources. The maps appear unfinished - with all military camps and o her strategic sites removed. These maps were initially overprinted with the National Grid. In 1970, the first 1:10,000 maps were produced using the Transverse Mercator Projection. The revision process continued un il recently, with new editions appearing every 10 years or so for urban areas.

## Map Name(s) and Date(s)

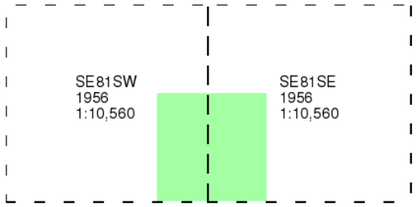


## Historical Map - Slice C

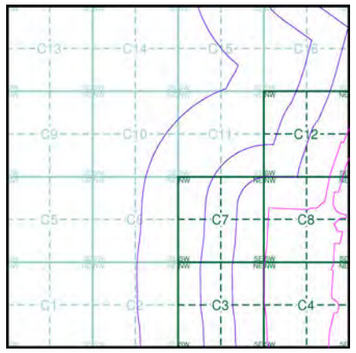


## Order Details

| | |
|---|---|
| Order Number: | 269869084_1_1 |
| Customer Ref: | MAN25291 |
| National Grid Reference: | 485670, 411270 |
| Slice: | C |
| Site Area (Ha): | 598.7 |
| Search Buffer (m): | 1000 |

## Site Details

Site at 487768,412414

Landmark INFORMATION GROUP

Tel: 0844 844 9952
Fax: 0844 844 9951
Web: [redacted]

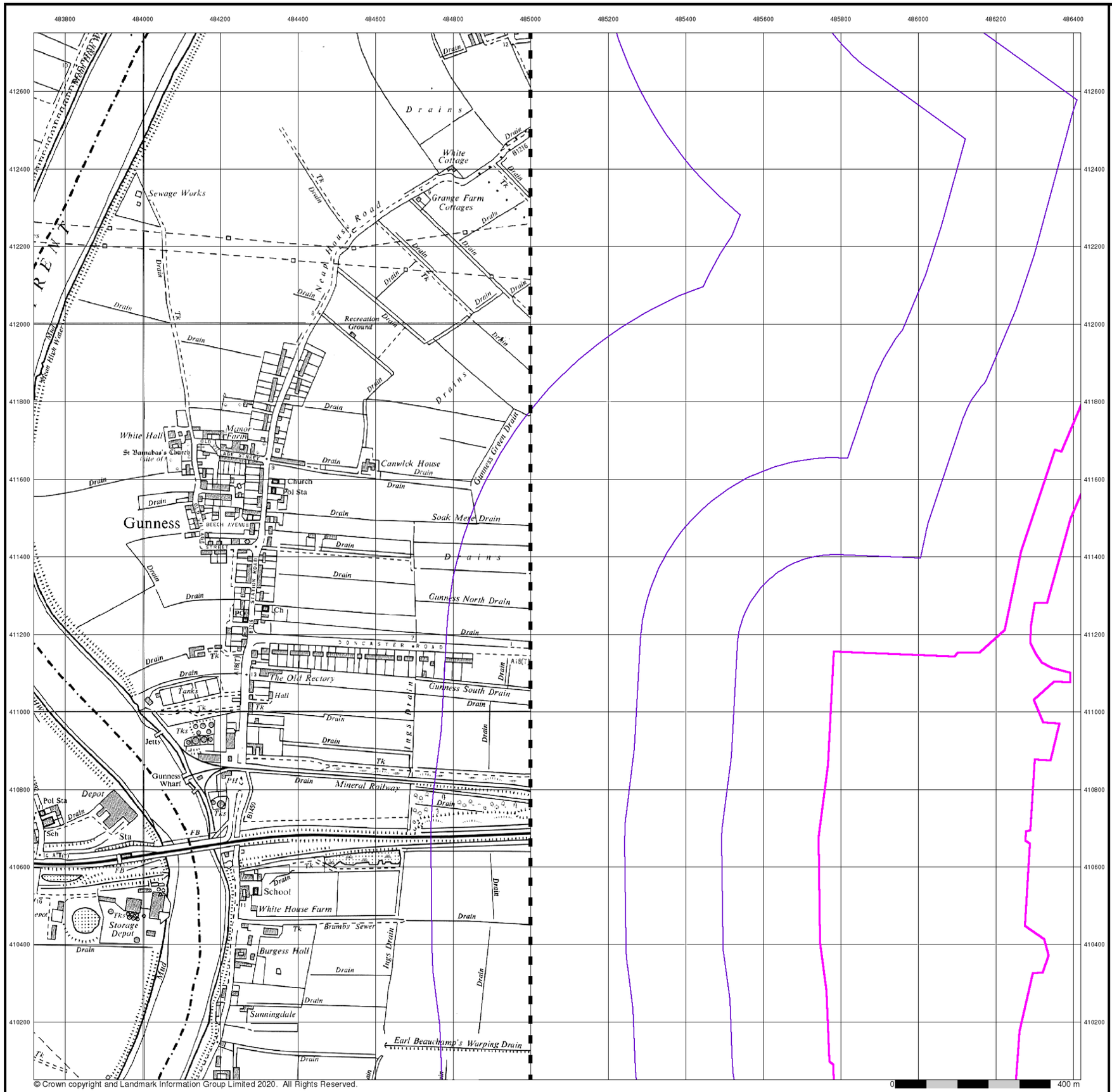


© Crown copyright and Landmark Information Group Limited 2020. All Rights Reserved.

Envirocheck®

LANDMARK INFORMATION GROUP®

## Ordnance Survey Plan

## Published 1969

## Source map scale - 1:10,000

The historical maps shown were reproduced from maps predominantly held at the scale adopted for England, Wales and Scotland in the 1840`s. In 1854 the 1:2,500 scale was adopted for mapping urban areas; these maps were used to update the 1:10,560 maps. The published date given therefore is often some years later than the surveyed date. Before 1938, all OS maps were based on the Cassini Projection, with independent surveys of a single county or group of counties, giving rise to significant inaccuracies in outlying areas. In the late 1940`s, a Provisional Edition was produced, which updated the 1:10,560 mapping from a number of sources. The maps appear unfinished - with all military camps and o her strategic sites removed. These maps were initially overprinted with the National Grid. In 1970, the first 1:10,000 maps were produced using the Transverse Mercator Projection. The revision process continued un il recently, with new editions appearing every 10 years or so for urban areas.

## Map Name(s) and Date(s)

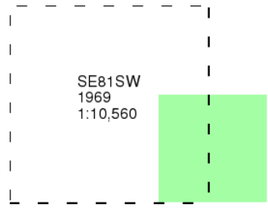


## Historical Map - Slice C

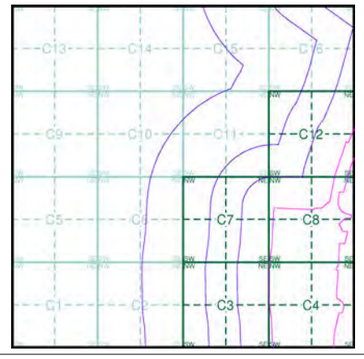


## Order Details

| | |
|---|---|
| Order Number: | 269869084_1_1 |
| Customer Ref: | MAN25291 |
| National Grid Reference: | 485670, 411270 |
| Slice: | C |
| Site Area (Ha): | 598.7 |
| Search Buffer (m): | 1000 |

## Site Details

Site at 487768,412414

Landmark INFORMATION GROUP

Tel: 0844 844 9952
Fax: 0844 844 9951
Web:

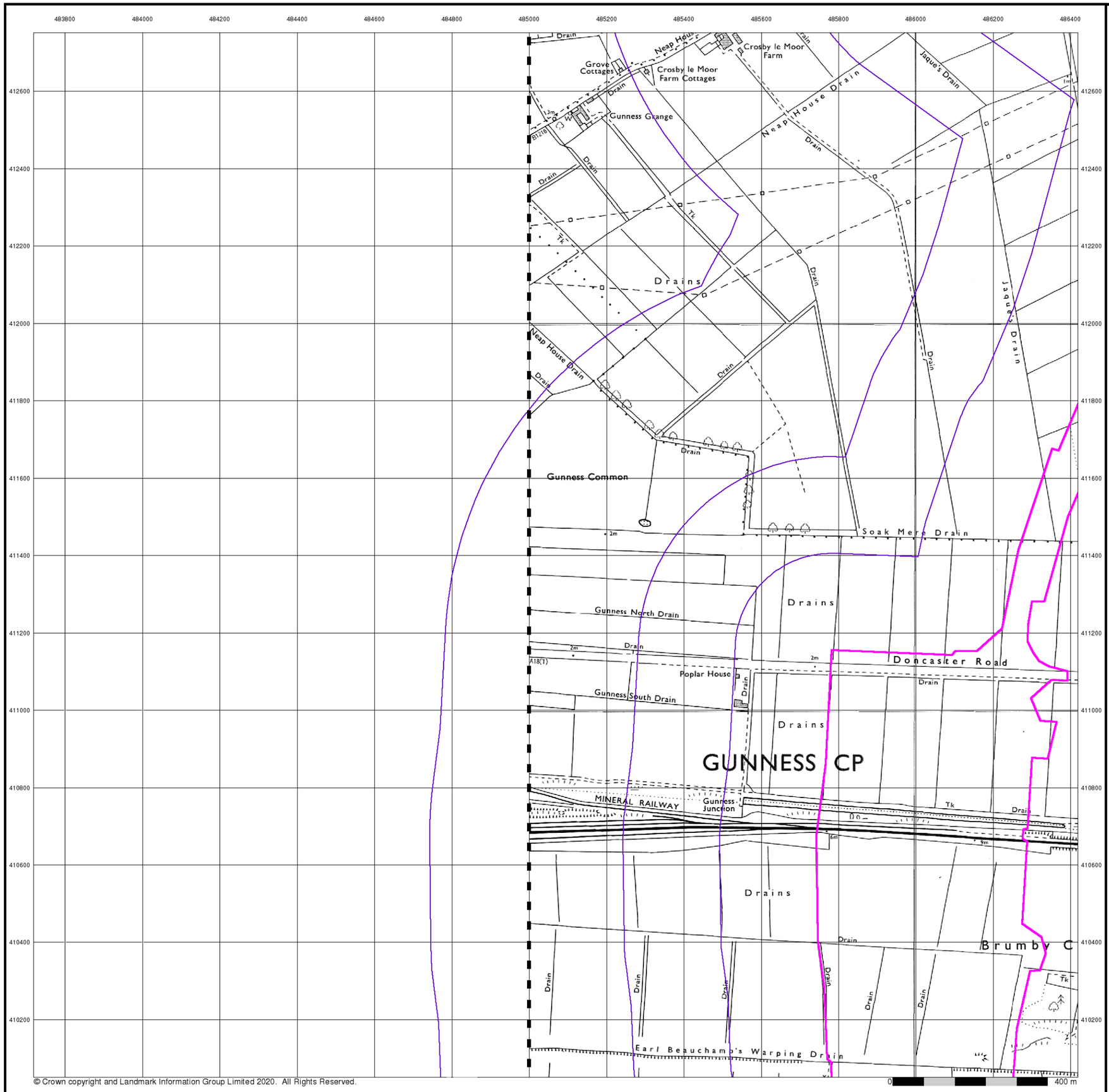

© Crown copyright and Landmark Information Group Limited 2020. All Rights Reserved.

Envirocheck®

LANDMARK INFORMATION GROUP®

## Ordnance Survey Plan

## Published 1971

## Source map scale - 1:10,000

The historical maps shown were reproduced from maps predominantly held at the scale adopted for England, Wales and Scotland in the 1840`s. In 1854 the 1:2,500 scale was adopted for mapping urban areas; these maps were used to update the 1:10,560 maps. The published date given therefore is often some years later than the surveyed date. Before 1938, all OS maps were based on the Cassini Projection, with independent surveys of a single county or group of counties, giving rise to significant inaccuracies in outlying areas. In the late 1940`s, a Provisional Edition was produced, which updated the 1:10,560 mapping from a number of sources. The maps appear unfinished - with all military camps and o her strategic sites removed. These maps were initially overprinted with the National Grid. In 1970, the first 1:10,000 maps were produced using the Transverse Mercator Projection. The revision process continued un il recently, with new editions appearing every 10 years or so for urban areas.

## Map Name(s) and Date(s)

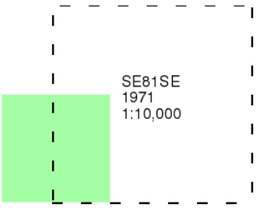


## Historical Map - Slice C

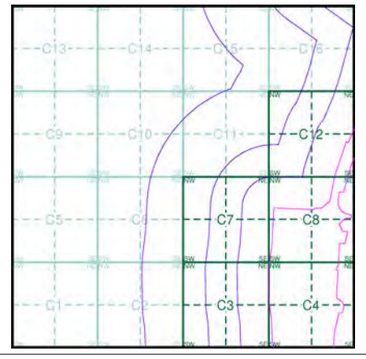


## Order Details

| | |
|---|---|
| Order Number: | 269869084_1_1 |
| Customer Ref: | MAN25291 |
| National Grid Reference: | 485670, 411270 |
| Slice: | C |
| Site Area (Ha): | 598.7 |
| Search Buffer (m): | 1000 |

## Site Details

Site at 487768,412414

Landmark INFORMATION GROUP

Tel: 0844 844 9952
Fax: 0844 844 9951
Web: [redacted]

# Envirocheck®

LANDMARK INFORMATION GROUP®

## Ordnance Survey Plan

## Published 1982 - 1987

## Source map scale - 1:10,000

The historical maps shown were reproduced from maps predominantly held at the scale adopted for England, Wales and Scotland in the 1840`s. In 1854 the 1:2,500 scale was adopted for mapping urban areas; these maps were used to update the 1:10,560 maps. The published date given therefore is often some years later than the surveyed date. Before 1938, all OS maps were based on the Cassini Projection, with independent surveys of a single county or group of counties, giving rise to significant inaccuracies in outlying areas. In the late 1940`s, a Provisional Edition was produced, which updated the 1:10,560 mapping from a number of sources. The maps appear unfinished - with all military camps and o her strategic sites removed. These maps were initially overprinted with the National Grid. In 1970, the first 1:10,000 maps were produced using the Transverse Mercator Projection. The revision process continued un il recently, with new editions appearing every 10 years or so for urban areas.

## Map Name(s) and Date(s)

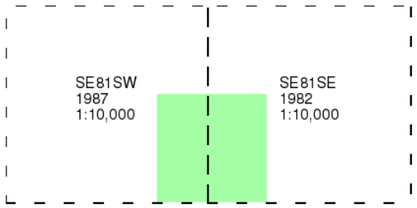


## Historical Map - Slice C

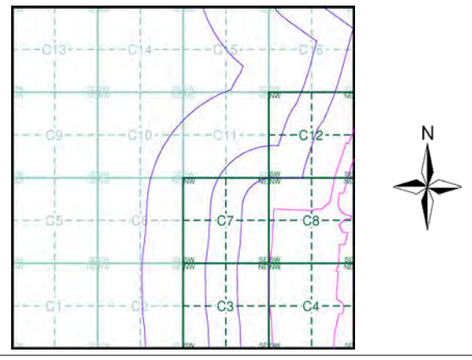


## Order Details

| | |
|---|---|
| Order Number: | 269869084_1_1 |
| Customer Ref: | MAN25291 |
| National Grid Reference: | 485670, 411270 |
| Slice: | C |
| Site Area (Ha): | 598.7 |
| Search Buffer (m): | 1000 |

## Site Details

Site at 487768,412414


Landmark INFORMATION GROUP

Tel: 0844 844 9952
Fax: 0844 844 9951
Web: [redacted]

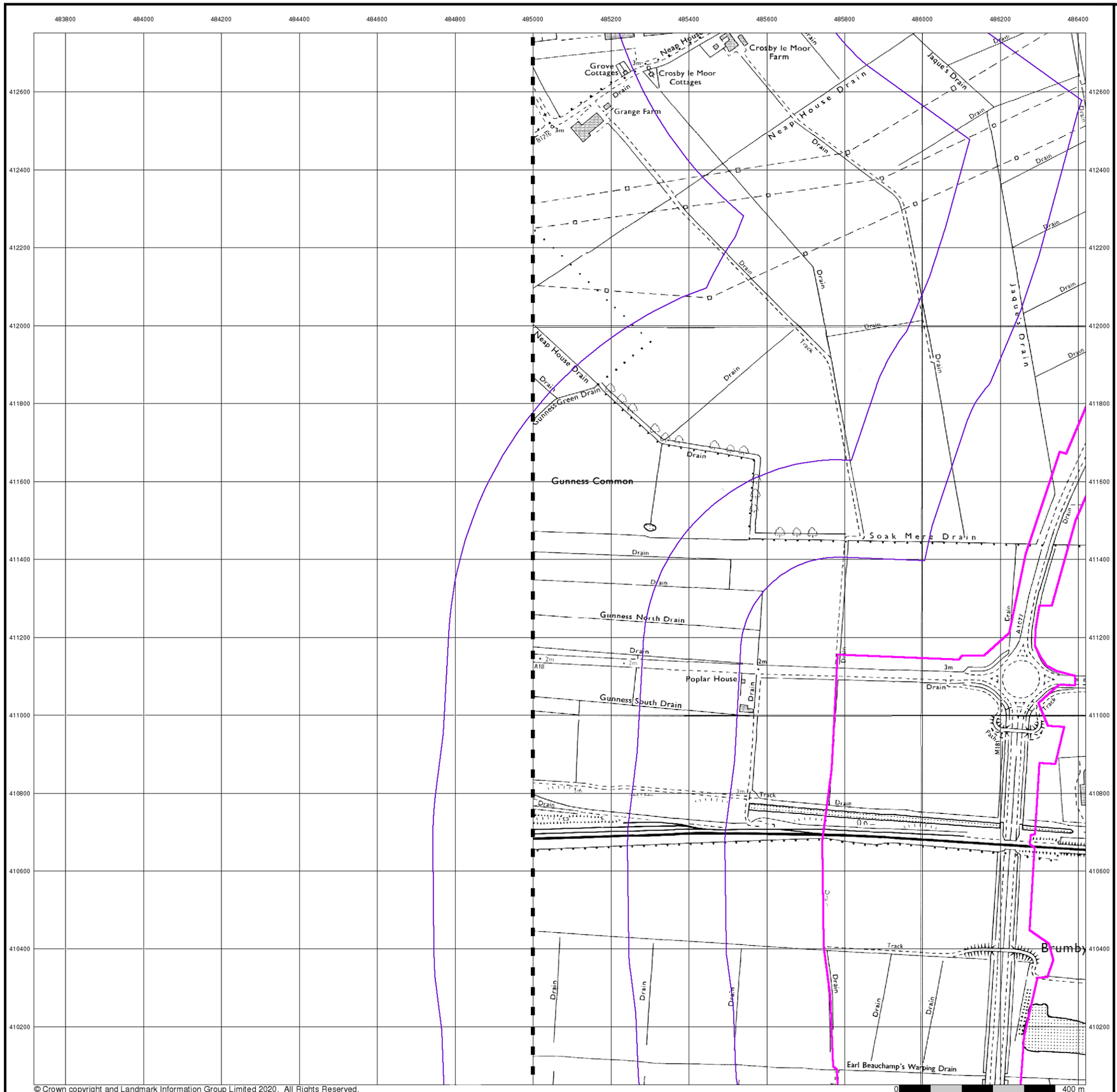


© Crown copyright and Landmark Information Group Limited 2020. All Rights Reserved.

Envirocheck®

LANDMARK INFORMATION GROUP®

## Ordnance Survey Plan

### Published 1991

### Source map scale - 1:10,000

The historical maps shown were reproduced from maps predominantly held at the scale adopted for England, Wales and Scotland in the 1840`s. In 1854 the 1:2,500 scale was adopted for mapping urban areas; these maps were used to update the 1:10,560 maps. The published date given therefore is often some years later than the surveyed date. Before 1938, all OS maps were based on the Cassini Projection, with independent surveys of a single county or group of counties, giving rise to significant inaccuracies in outlying areas. In the late 1940`s, a Provisional Edition was produced, which updated the 1:10,560 mapping from a number of sources. The maps appear unfinished - with all military camps and o her strategic sites removed. These maps were initially overprinted with the National Grid. In 1970, the first 1:10,000 maps were produced using the Transverse Mercator Projection. The revision process continued un il recently, with new editions appearing every 10 years or so for urban areas.

## Map Name(s) and Date(s)

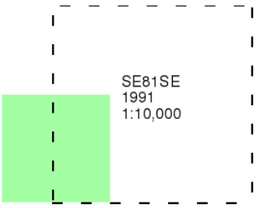


## Historical Map - Slice C

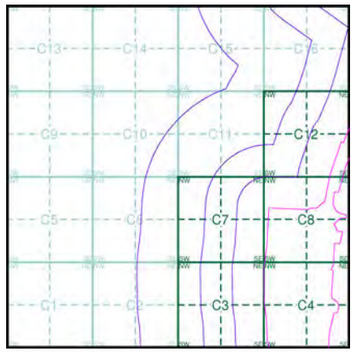


## Order Details

| | |
|---|---|
| Order Number: | 269869084_1_1 |
| Customer Ref: | MAN25291 |
| National Grid Reference: | 485670, 411270 |
| Slice: | C |
| Site Area (Ha): | 598.7 |
| Search Buffer (m): | 1000 |

## Site Details

Site at 487768,412414

Landmark INFORMATION GROUP

Tel: 0844 844 9952
Fax: 0844 844 9951
Web: [redacted]

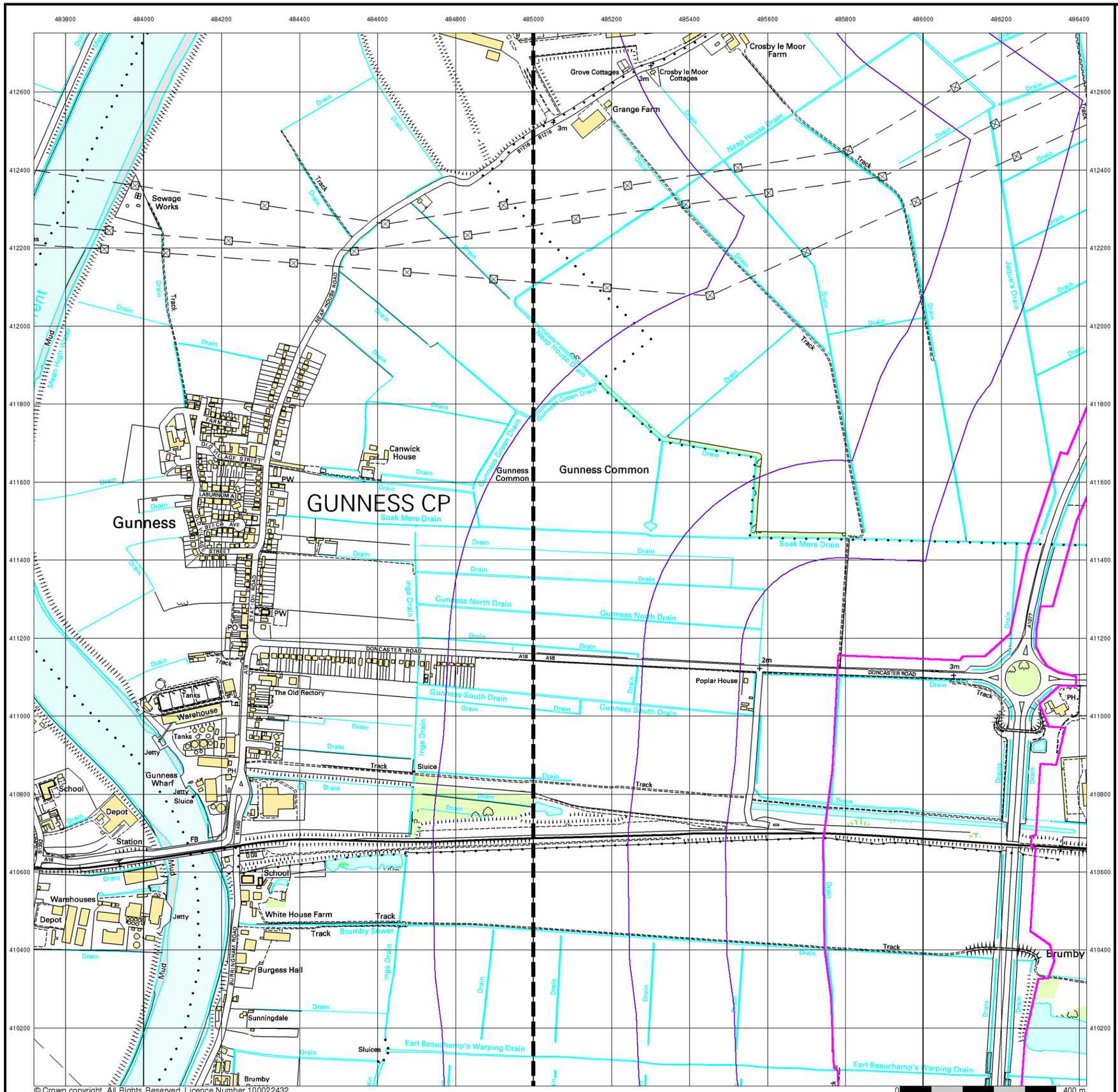


# Envirocheck®

LANDMARK INFORMATION GROUP®

## 10k Raster Mapping

## Published 2000

## Source map scale - 1:10,000

The historical maps shown were produced from the Ordnance Survey`s 1:10,000 colour raster mapping. These maps are derived from Landplan which replaced the old 1:10,000 maps originally published in 1970. The data is highly detailed showing buildings, fences and field boundaries as well as all roads, tracks and paths. Road names are also included together with the relevant road number and classification. Boundary information depiction includes county, unitary authority, district, civil parish and constituency.

## Map Name(s) and Date(s)

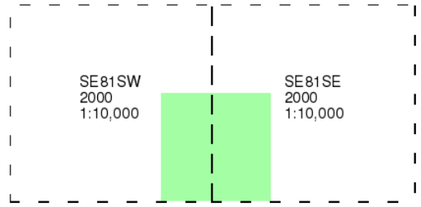


## Historical Map - Slice C

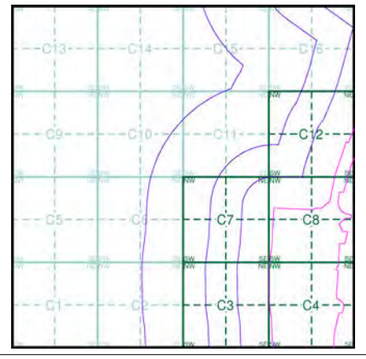


## Order Details

| | |
|---|---|
| Order Number: | 269869084_1_1 |
| Customer Ref: | MAN25291 |
| National Grid Reference: | 485670, 411270 |
| Slice: | C |
| Site Area (Ha): | 598.7 |
| Search Buffer (m): | 1000 |

## Site Details

Site at 487768,412414


Landmark INFORMATION GROUP

Tel: 0844 844 9952
Fax: 0844 844 9951
Web: [redacted]

© Crown copyright and Landmark Information Group Limited 2020. All Rights Reserved.

Envirocheck®

LANDMARK INFORMATION GROUP®

## Street View

**Published 2020**

**Source map scale - 1:10,000**

Street View is a street-level map for the whole of Great Britain produced by the Ordnance Survey. These maps are provided at a nominal scale of 1:10,000

## Map Name(s) and Date(s)

## Street View Map - Slice C

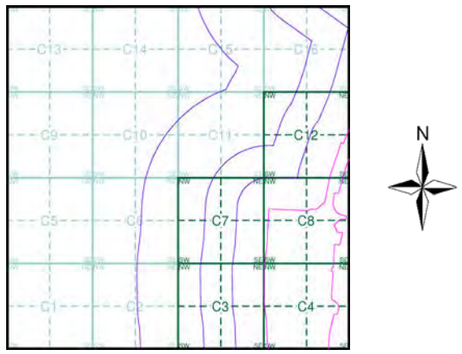


## Order Details

| | |
|---|---|
| Order Number: | 269869084_1_1 |
| Customer Ref: | MAN25291 |
| National Grid Reference: | 485670, 411270 |
| Slice: | C |
| Site Area (Ha): | 598.7 |
| Search Buffer (m): | 1000 |

## Site Details

Site at 487768,412414

Landmark INFORMATION GROUP

Tel: 0844 844 9952
Fax: 0844 844 9951
Web: [redacted]

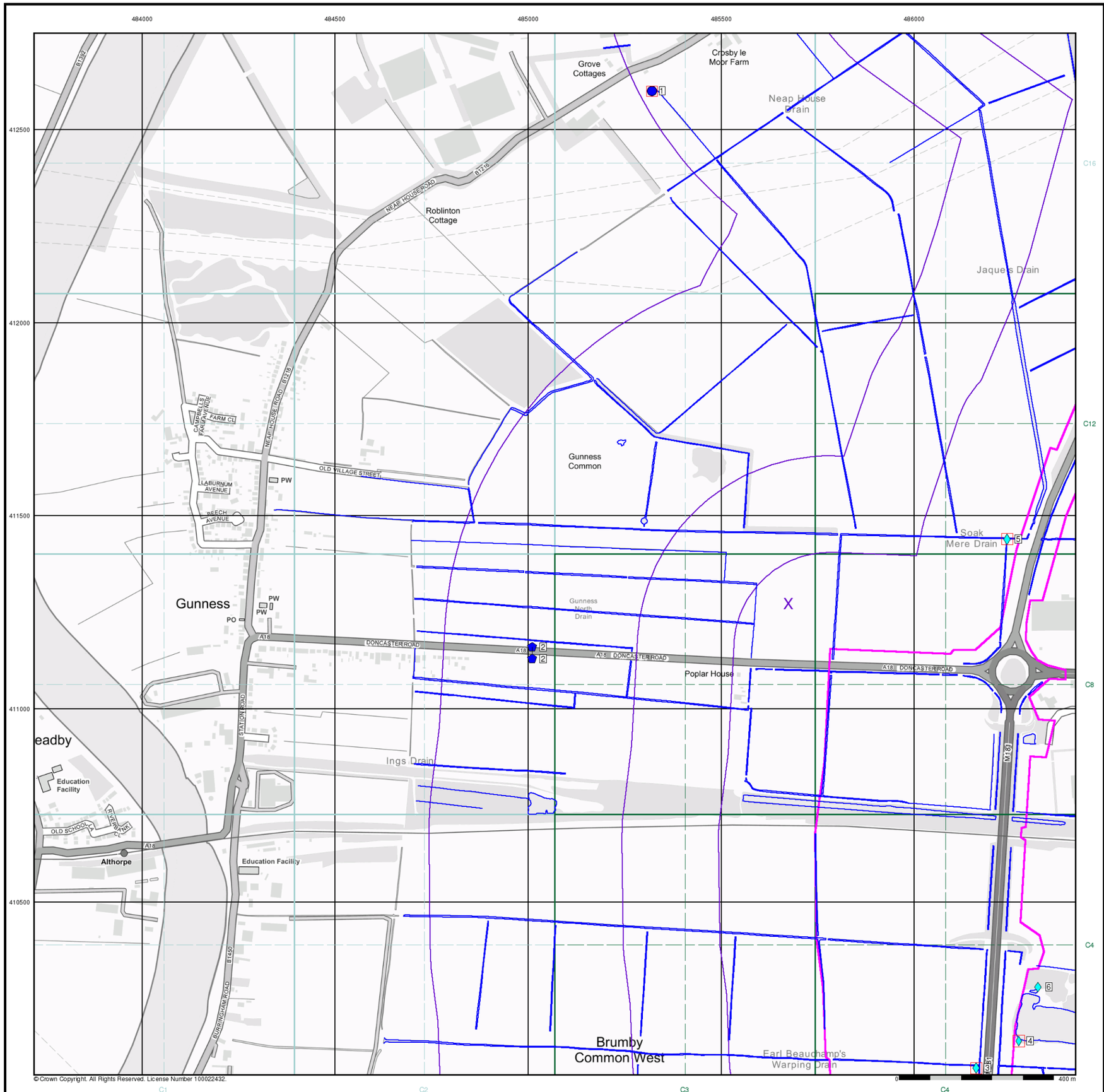


# Envirocheck®

LANDMARK INFORMATION GROUP®

## General

- Specified Site
- Specified Buffer(s)
- Bearing Reference Point
- Map ID
- Several of Type at Location

## Agency and Hydrological

- Contaminated Land Register Entry or Notice (Location)
- Contaminated Land Register Entry or Notice
- Discharge Consent
- Enforcement or Prohibition Notice
- Integrated Pollution Control
- Integrated Pollution Prevention Control
- Local Authority Integrated Pollution Prevention and Control
- Local Authority Pollution Prevention and Control
- Local Authority Pollution Prevention and Control Enforcement
- Pollution Incident to Controlled Waters
- Prosecution Relating to Authorised Processes
- Prosecution Relating to Controlled Waters
- Registered Radioactive Substance
- River Network or Water Feature
- River Quality Sampling Point
- Substantiated Pollution Incident Register
- Water Abstraction
- Water Industry Act Referral

## Geological

- BGS Recorded Mineral Site

## Industrial Land Use

- Contemporary Trade Directory Entry
- Fuel Station Entry

## Waste

- BGS Recorded Landfill Site (Location)
- BGS Recorded Landfill Site
- EA Historic Landfill (Buffered Point)
- EA Historic Landfill (Polygon)
- Integrated Pollution Control Registered Waste Site
- Licensed Waste Management Facility (Landfill Boundary)
- Licensed Waste Management Facility (Location)
- Local Authority Recorded Landfill Site (Location)
- Local Authority Recorded Landfill Site
- Registered Landfill Site
- Registered Landfill Site (Location)
- Registered Landfill Site (Point Buffered to 100m)
- Registered Landfill Site (Point Buffered to 250m)
- Registered Waste Transfer Site (Location)
- Registered Waste Transfer Site
- Registered Waste Treatment or Disposal Site (Location)
- Registered Waste Treatment or Disposal Site

## Hazardous Substances

- COMAH Site
- Explosive Site
- NIHHS Site
- Planning Hazardous Substance Consent
- Planning Hazardous Substance Enforcement

## Site Sensitivity Map - Slice C

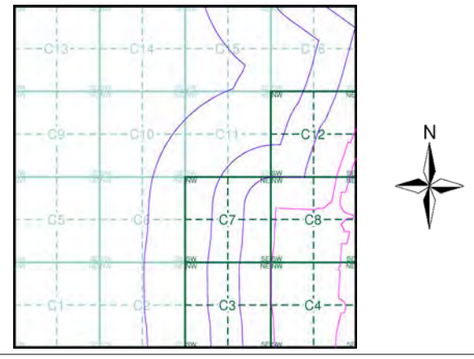


## Order Details

| | |
|---|---|
| Order Number: | 269869084_1_1 |
| Customer Ref: | MAN25291 |
| National Grid Reference: | 485670, 411270 |
| Slice: | C |
| Site Area (Ha): | 598.7 |
| Search Buffer (m): | 1000 |

## Site Details

Site at 487768,412414


Landmark INFORMATION GROUP

Tel: 0844 844 9952
Fax: 0844 844 9951
Web: [redacted]

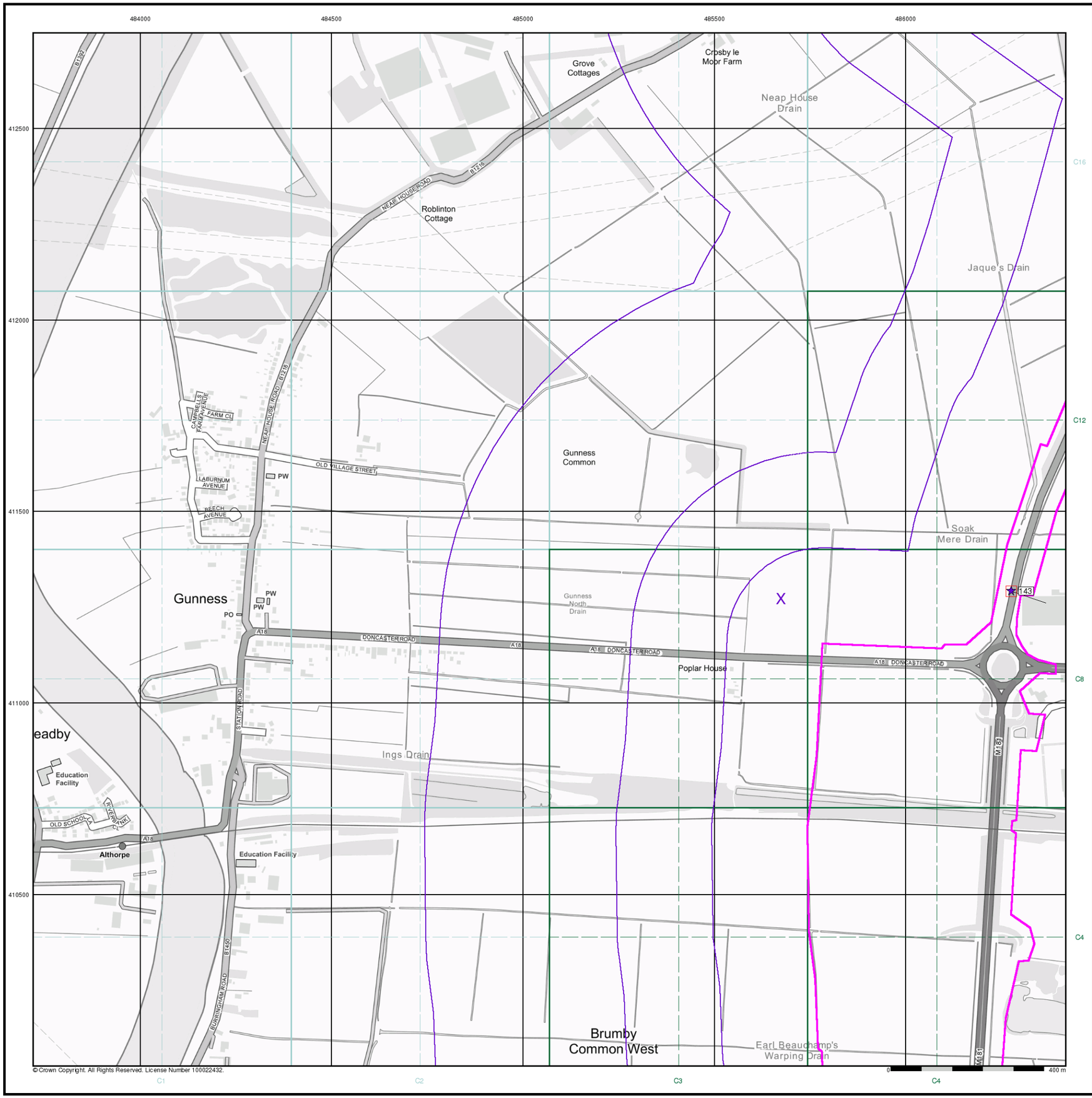

© Crown Copyright. All Rights Reserved. License Number 100022432.

Envirocheck®

LANDMARK INFORMATION GROUP®

## Industrial Land Use Map

### General

- Specified Site
- Specified Buffer(s)
- Bearing Reference Point
- Slice
- Map ID

### Industrial Land Use

- Contemporary Trade Directory Entry
- Fuel Station Entry
- Gas Pipeline
- Underground Electrical Cables

### Industrial Land Use Map - Slice C

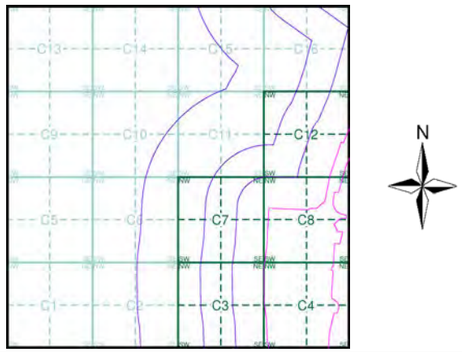


### Order Details

| | |
|---|---|
| Order Number: | 269869084_1_1 |
| Customer Ref: | MAN25291 |
| National Grid Reference: | 485670, 411270 |
| Slice: | C |
| Site Area (Ha): | 598.7 |
| Search Buffer (m): | 1000 |

### Site Details

Site at 487768,412414

Landmark INFORMATION GROUP

Tel: 0844 844 9952
Fax: 0844 844 9951
Web: [redacted]

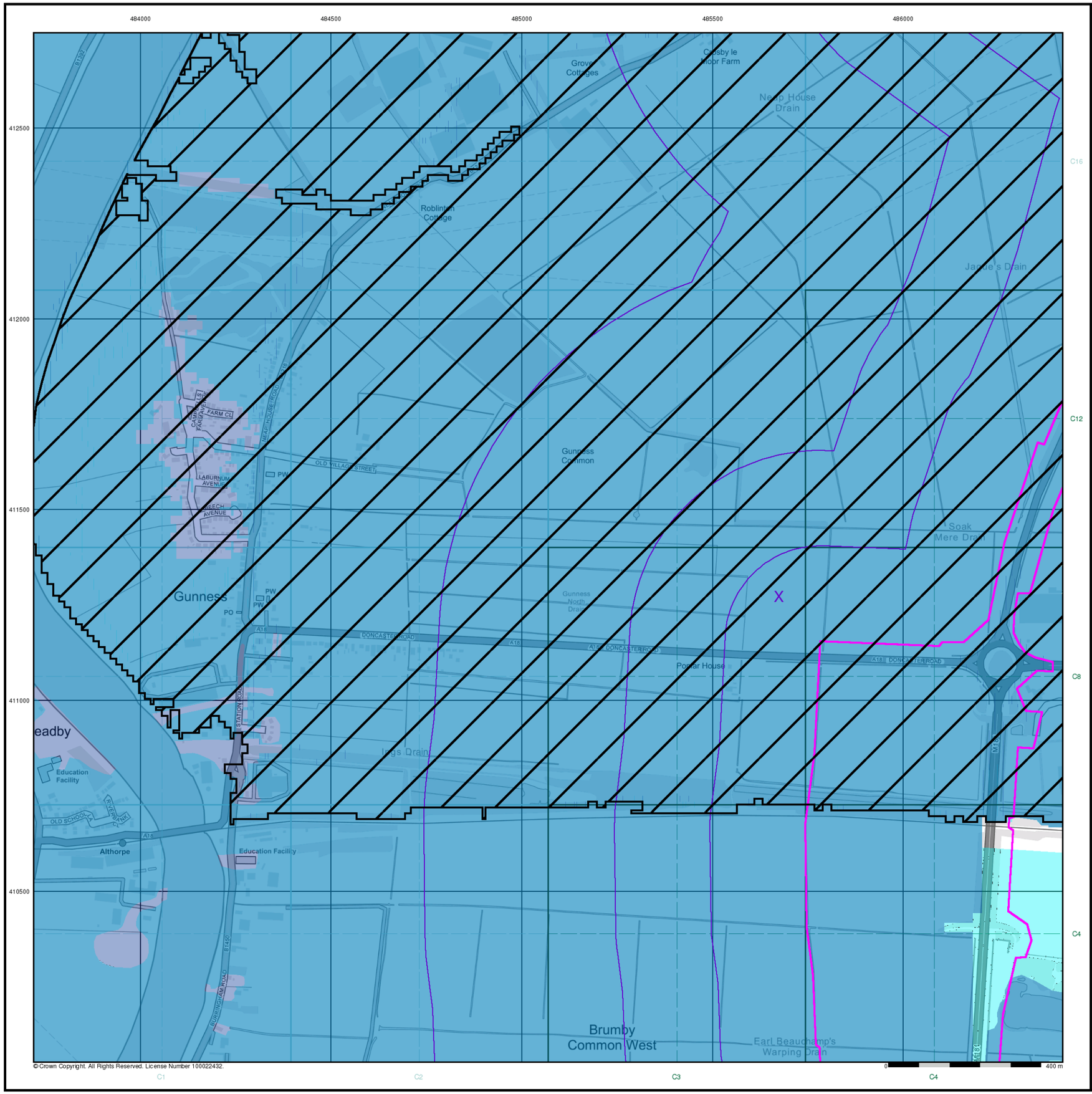


© Crown Copyright. All Rights Reserved. License Number 100022432.

Envirocheck®
LANDMARK INFORMATION GROUP®

## General

- Specified Site
- Specified Buffer(s)
- X Bearing Reference Point

## Agency and Hydrological (Flood)

- Extreme Flooding from Rivers or Sea without Defences (Zone 2)
- Flooding from Rivers or Sea without Defences (Zone 3)
- Area Benefiting from Flood Defence
- Flood Water Storage Areas
- Flood Defence

## Flood Map - Slice C

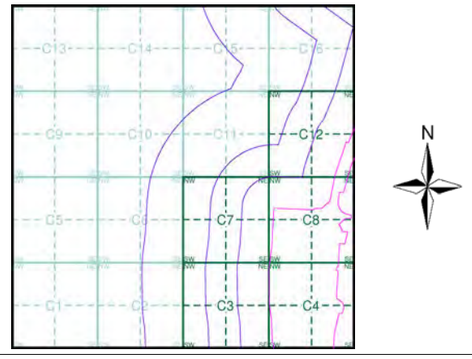


## Order Details

| | |
|---|---|
| Order Number: | 269869084_1_1 |
| Customer Ref: | MAN25291 |
| National Grid Reference: | 485670, 411270 |
| Slice: | C |
| Site Area (Ha): | 598.7 |
| Search Buffer (m): | 1000 |

## Site Details

Site at 487768,412414

Landmark INFORMATION GROUP
Tel: 0844 844 9952
Fax: 0844 844 9951
Web: [redacted]

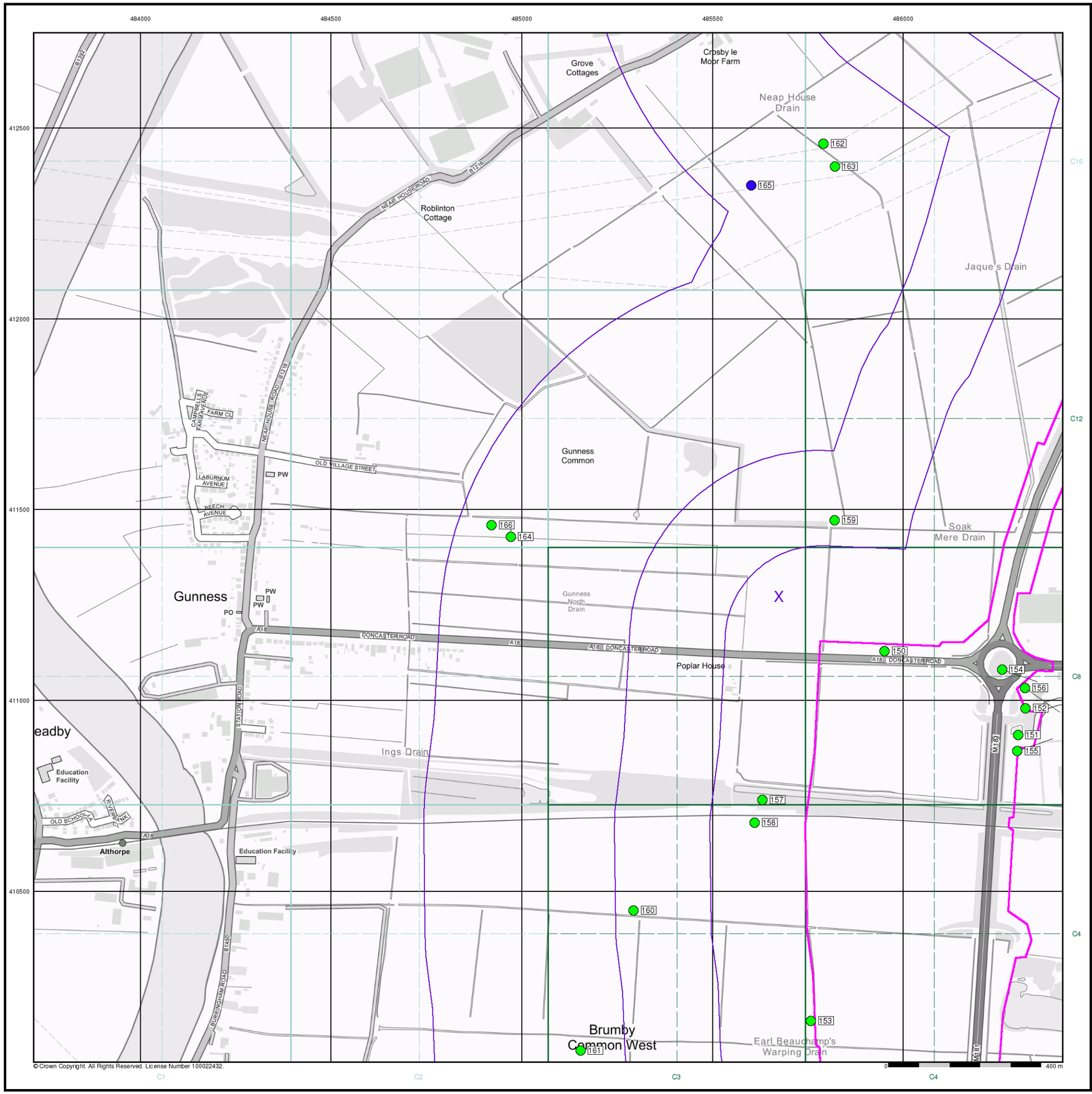


Envirocheck®

LANDMARK INFORMATION GROUP®

## General

- Specified Site
- Specified Buffer(s)
- Bearing Reference Point
- Map ID
- Several of Type at Location

## Agency and Hydrological (Boreholes)

- BGS Borehole Depth 0 - 10m
- BGS Borehole Depth 10 - 30m
- BGS Borehole Depth 30m +
- Confidential
- Other

For Borehole information please refer to the Borehole .csv file which accompanied this slice.

A copy of the BGS Borehole Ordering Form is available to download from the Support section of www.envirocheck.co.uk.

## Borehole Map - Slice C

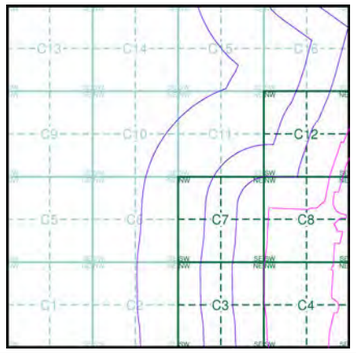


## Order Details

| | |
|---|---|
| Order Number: | 269869084_1_1 |
| Customer Ref: | MAN25291 |
| National Grid Reference: | 485670, 411270 |
| Slice: | C |
| Site Area (Ha): | 598.7 |
| Search Buffer (m): | 1000 |

## Site Details

Site at 487768,412414

Landmark INFORMATION GROUP

Tel: 0844 844 9952
Fax: 0844 844 9951
Web: [redacted]

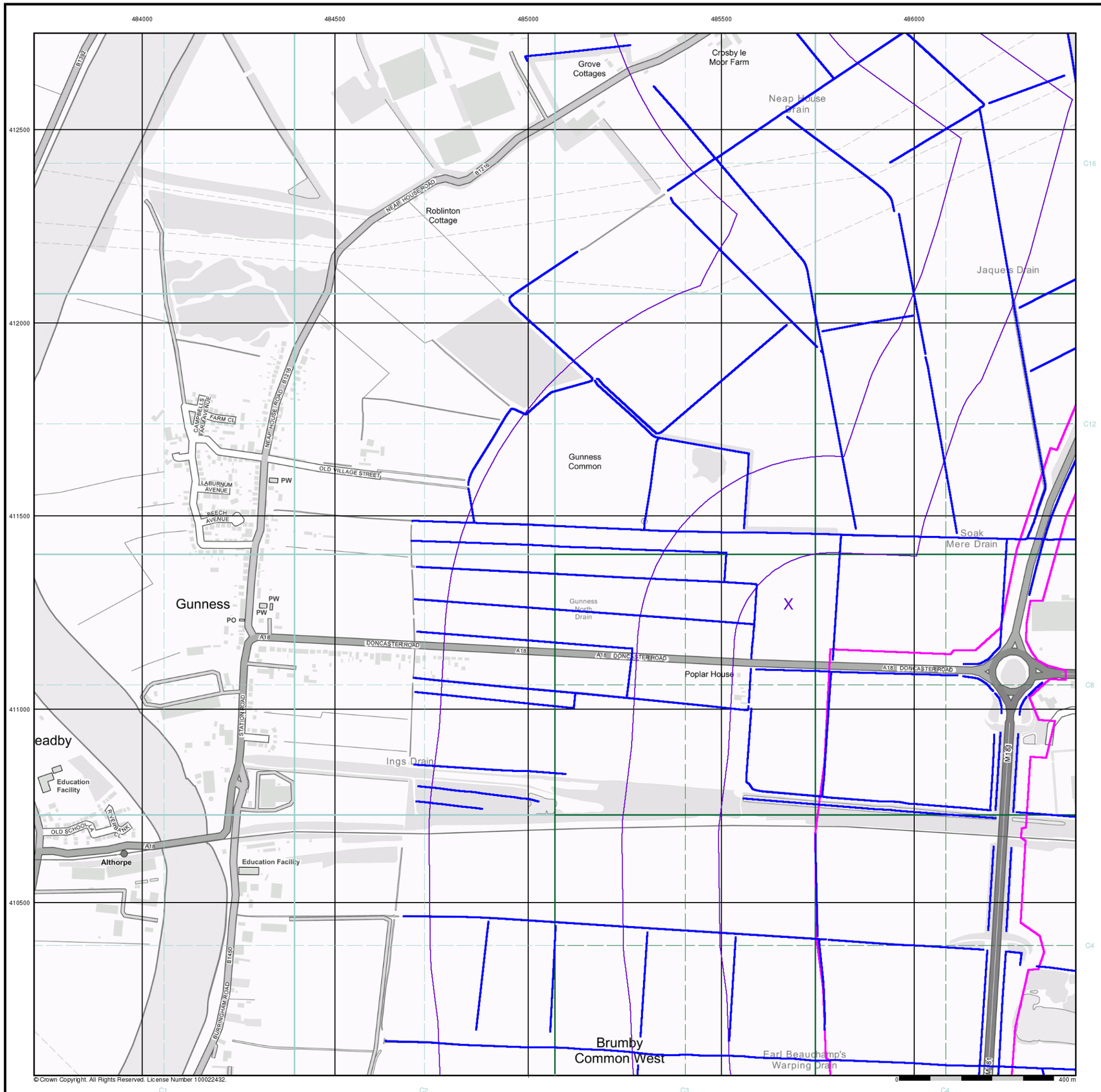


© Crown Copyright. All Rights Reserved. License Number 100022432.

Envirocheck®

LANDMARK INFORMATION GROUP®

## General

- Specified Site
- Specified Buffer(s)
- Bearing Reference Point

## OS Water Network Data

- Canal
- Reservoir
- Foreshore
- Marsh
- Tidal River
- Inland River
- Drain
- Other
- Lake
- Transfer
- Lock Or Flight Of Locks
- Sea

## OS Water Network Map - Slice C

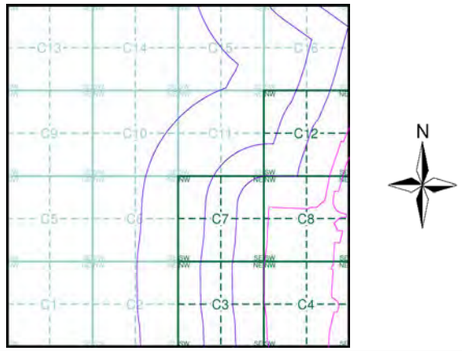


## Order Details

| | |
|---|---|
| Order Number: | 269869084_1_1 |
| Customer Ref: | MAN25291 |
| National Grid Reference: | 485670, 411270 |
| Slice: | C |
| Site Area (Ha): | 598.7 |
| Search Buffer (m): | 1000 |

## Site Details

Site at 487768,412414

Landmark INFORMATION GROUP

Tel: 0844 844 9952
Fax: 0844 844 9951
Web: [redacted]

# Historical Mapping Legends

## Ordnance Survey County Series and Ordnance Survey Plan 1:2,500

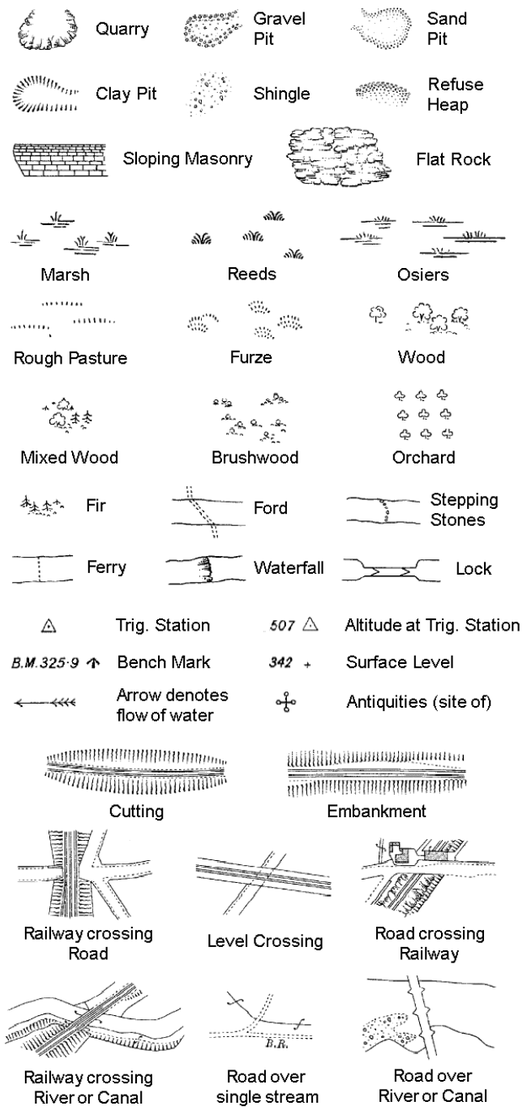


County Boundary (Geographical)
County & Civil Parish Boundary
Administrative County & Civil Parish Boundary
Co. Boro. Bdy. County Borough Boundary (England)
Co. Burgh Bdy. County Burgh Boundary (Scotland)

| | | | |
|---|---|---|---|
| B P B S | Boundary Post or Stone | P.C.B | Police Call Box |
| B.R. | Bridle Road | P | Pump |
| E.P | Electricity Pylon | S.P | Signal Post |
| F.B. | Foot Bridge | Sl. | Sluice |
| F.P. | Foot Path | Sp. | Spring |
| G.P | Guide Post or Board | T.C.B | Telephone Call Box |
| M.S | Mile Stone | Tr. | Trough |
| M.P M.R | Mooring Post or Ring | W | Well |

## Ordnance Survey Plan, Additional SIMs and Supply of Unpublished Survey Information 1:2,500 and 1:1,250

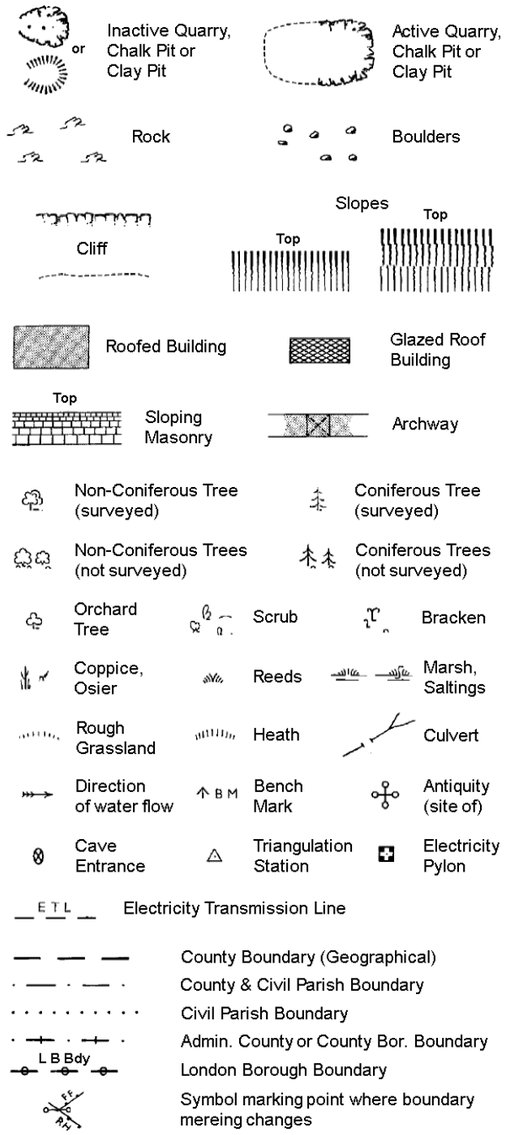


County Boundary (Geographical)
County & Civil Parish Boundary
Civil Parish Boundary
Admin. County or County Bor. Boundary
L B Bdy London Borough Boundary
Symbol marking point where boundary mereing changes

| | | | |
|---|---|---|---|
| BH | Beer House | P | Pillar, Pole or Post |
| BP, BS | Boundary Post or Stone | PO | Post Office |
| Cn, C | Capstan, Crane | PC | Public Convenience |
| Chy | Chimney | PH | Public House |
| D Fn | Drinking Fountain | Pp | Pump |
| El P | Electricity Pillar or Post | SB, S Br | Signal Box or Bridge |
| FAP | Fire Alarm Pillar | SP, SL | Signal Post or Light |
| FB | Foot Bridge | Spr | Spring |
| GP | Guide Post | Tk | Tank or Track |
| H | Hydrant or Hydraulic | TCB | Telephone Call Box |
| LC | Level Crossing | TCP | Telephone Call Post |
| MH | Manhole | Tr | Trough |
| MP | Mile Post or Mooring Post | Wr Pt, Wr T | Water Point, Water Tap |
| MS | Mile Stone | W | Well |
| NTL | Normal Tidal Limit | Wd Pp | Wind Pump |

## Large-Scale National Grid Data 1:2,500 and 1:1,250

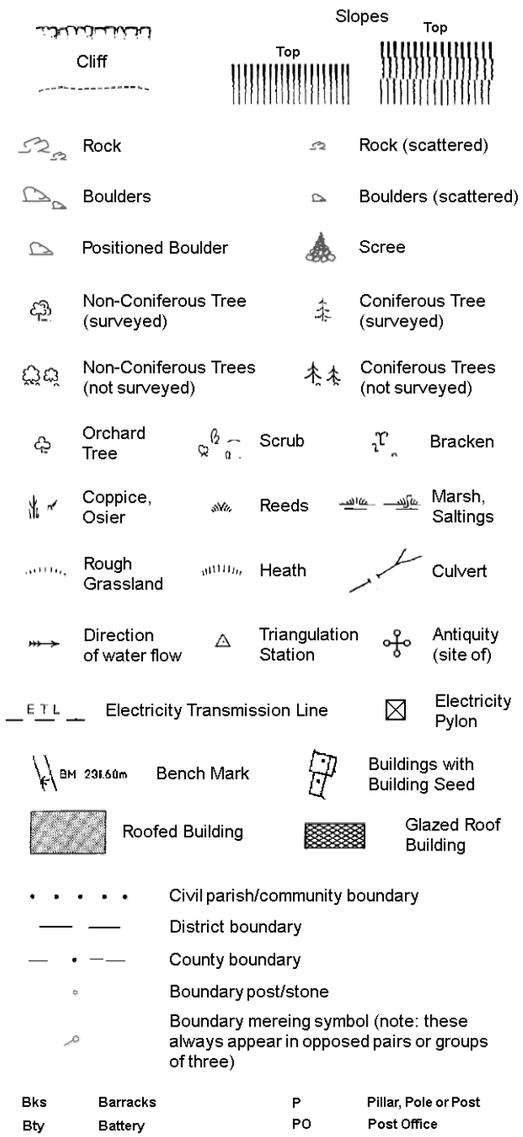


Civil parish/community boundary
District boundary
County boundary
Boundary post/stone
Boundary mereing symbol (note: these always appear in opposed pairs or groups of three)

| | | | |
|---|---|---|---|
| Bks | Barracks | P | Pillar, Pole or Post |
| Bty | Battery | PO | Post Office |
| Cemy | Cemetery | PC | Public Convenience |
| Chy | Chimney | Pp | Pump |
| Cis | Cistern | Ppg Sta | Pumping Station |
| Dismtd Rly | Dismantled Railway | PW | Place of Worship |
| El Gen Sta | Electricity Generating Station | Sewage Ppg Sta | Sewage Pumping Station |
| El P | Electricity Pole, Pillar | SB, S Br | Signal Box or Bridge |
| El Sub Sta | Electricity Sub Station | SP, SL | Signal Post or Light |
| FB | Filter Bed | Spr | Spring |
| Fn / D Fn | Fountain / Drinking Ftn. | Tk | Tank or Track |
| Gas Gov | Gas Valve Compound | Tr | Trough |
| GVC | Gas Governer | Wd Pp | Wind Pump |
| GP | Guide Post | Wr Pt, Wr T | Water Point, Water Tap |
| MH | Manhole | Wks | Works (building or area) |
| MP, MS | Mile Post or Mile Stone | W | Well |

Envirocheck®
LANDMARK INFORMATION GROUP®

## Historical Mapping & Photography included:

| Mapping Type | Scale | Date | Pg |
|---|---|---|---|
| Lincolnshire | 1:2,500 | 1887 | 2 |
| Lincolnshire | 1:2,500 | 1907 | 3 |
| Ordnance Survey Plan | 1:2,500 | 1967 | 4 |
| Additional SIMs | 1:2,500 | 1982 | 5 |
| Large-Scale National Grid Data | 1:2,500 | 1994 | 6 |

## Historical Map - Segment C3

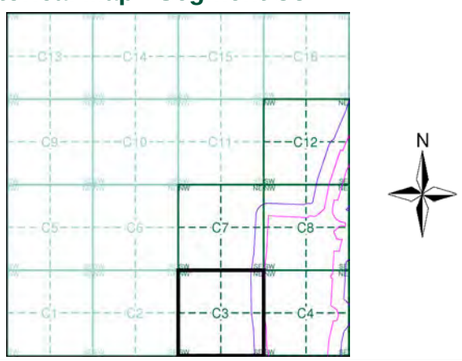


## Order Details

| | |
|---|---|
| Order Number: | 269869084_1_1 |
| Customer Ref: | MAN25291 |
| National Grid Reference: | 485670, 411270 |
| Slice: | C |
| Site Area (Ha): | 598.7 |
| Search Buffer (m): | 100 |

## Site Details

Site at 487768,412414


Landmark INFORMATION GROUP
Tel: 0844 844 9952
Fax:
Web: [redacted]

© Crown copyright and Landmark Information Group Limited 2020. All Rights Reserved.

Envirocheck®

LANDMARK INFORMATION GROUP®

## Lincolnshire

## Published 1887

## Source map scale - 1:2,500

The historical maps shown were reproduced from maps predominantly held at the scale adopted for England, Wales and Scotland in the 1840`s. In 1854 the 1:2,500 scale was adopted for mapping urban areas and by 1896 it covered the whole of what were considered to be the cul ivated parts of Great Britain. The published date given below is often some years later than the surveyed date. Before 1938, all OS maps were based on the Cassini Projection, wi h independent surveys of a single county or group of counties, giving rise to significant inaccuracies in outlying areas.

## Map Name(s) and Date(s)

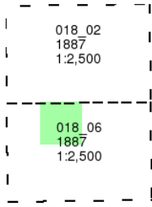


## Historical Map - Segment C3

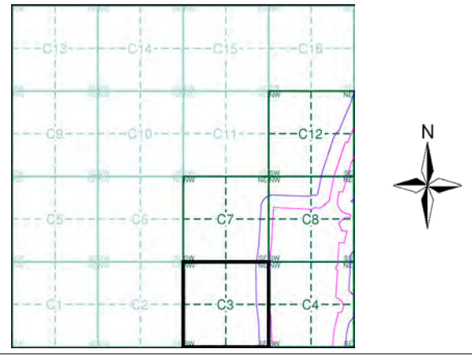


## Order Details

| | |
|---|---|
| Order Number: | 269869084_1_1 |
| Customer Ref: | MAN25291 |
| National Grid Reference: | 485670, 411270 |
| Slice: | C |
| Site Area (Ha): | 598.7 |
| Search Buffer (m): | 100 |

## Site Details

Site at 487768,412414

Landmark INFORMATION GROUP
Tel: 0844 844 9952
Fax:
Web:

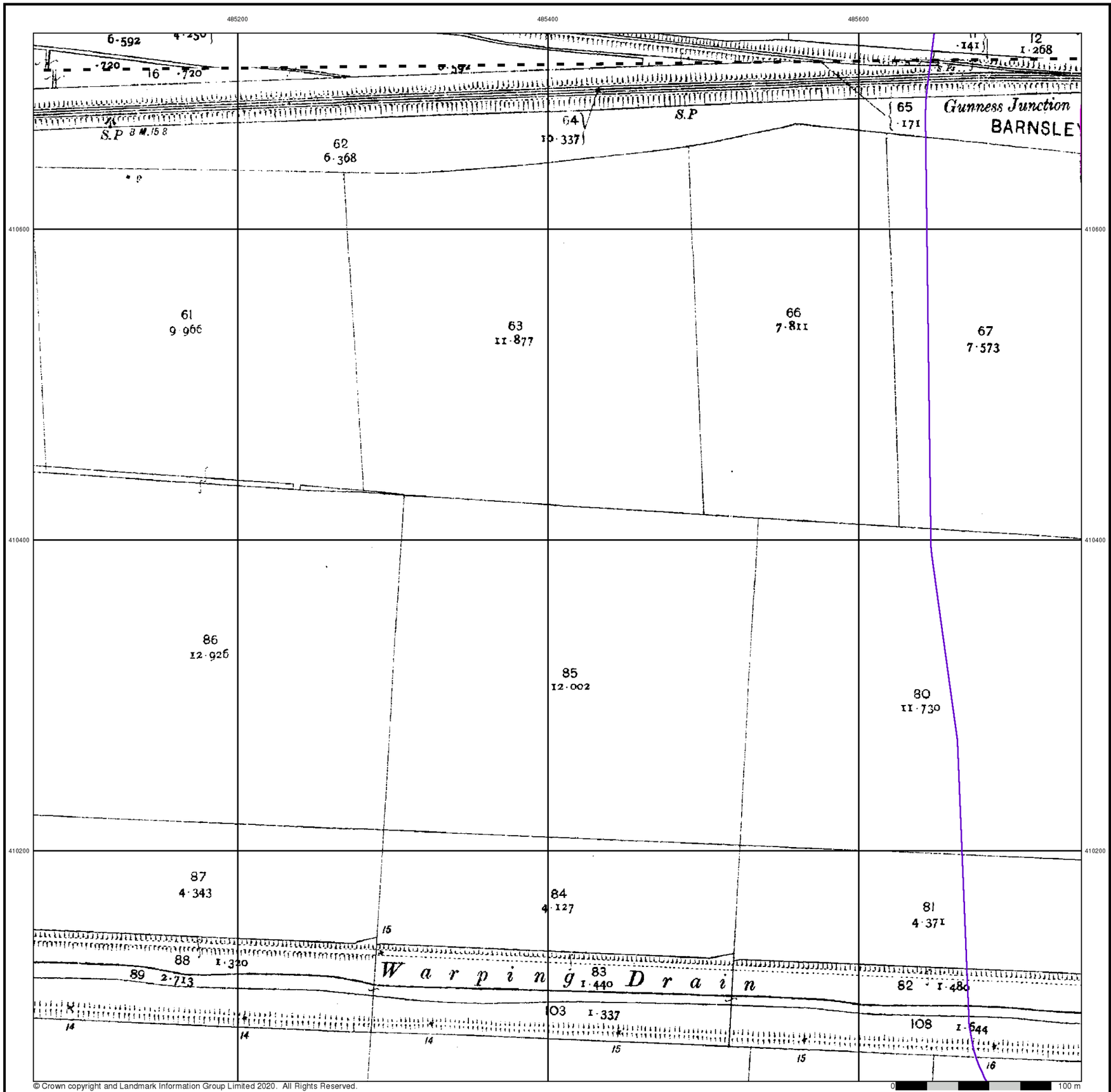


© Crown copyright and Landmark Information Group Limited 2020. All Rights Reserved.

Envirocheck®

LANDMARK INFORMATION GROUP®

## Lincolnshire

## Published 1907

## Source map scale - 1:2,500

The historical maps shown were reproduced from maps predominantly held at the scale adopted for England, Wales and Scotland in the 1840`s. In 1854 the 1:2,500 scale was adopted for mapping urban areas and by 1896 it covered the whole of what were considered to be the cul ivated parts of Great Britain. The published date given below is often some years later than the surveyed date. Before 1938, all OS maps were based on the Cassini Projection, wi h independent surveys of a single county or group of counties, giving rise to significant inaccuracies in outlying areas.

## Map Name(s) and Date(s)

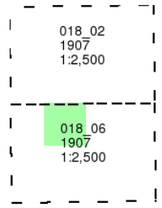


## Historical Map - Segment C3

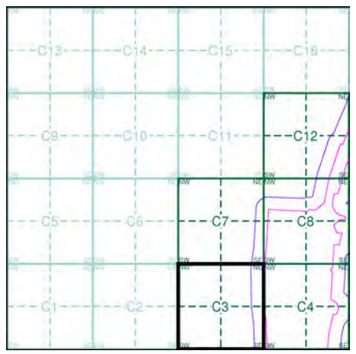


## Order Details

| | |
|---|---|
| Order Number: | 269869084_1_1 |
| Customer Ref: | MAN25291 |
| National Grid Reference: | 485670, 411270 |
| Slice: | C |
| Site Area (Ha): | 598.7 |
| Search Buffer (m): | 100 |

## Site Details

Site at 487768,412414

Landmark INFORMATION GROUP

Tel: 0844 844 9952
Fax:
Web: [redacted]

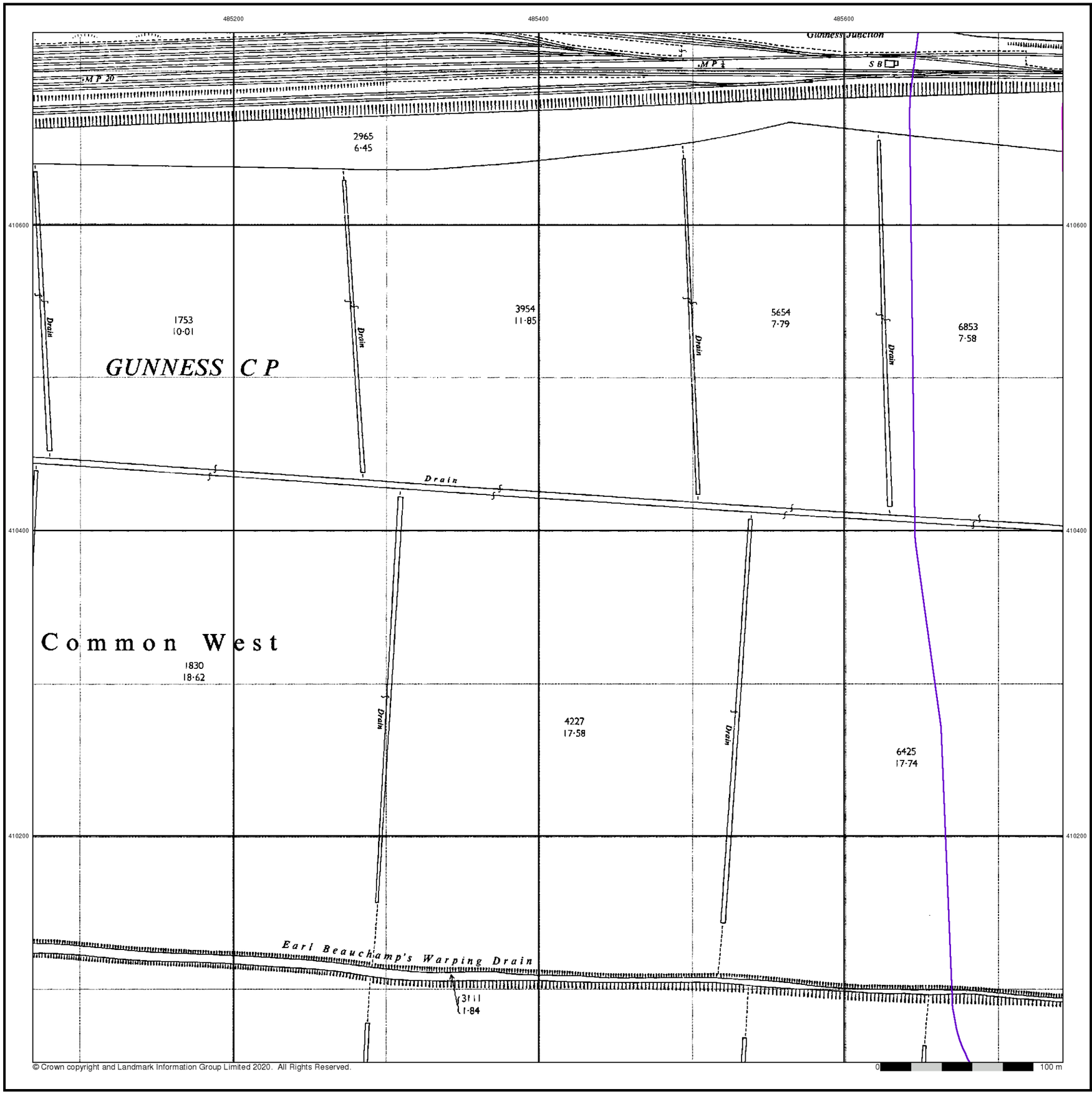


© Crown copyright and Landmark Information Group Limited 2020. All Rights Reserved.

Envirocheck®
LANDMARK INFORMATION GROUP®

## Ordnance Survey Plan

**Published 1967**

**Source map scale - 1:2,500**

The historical maps shown were reproduced from maps predominantly held at the scale adopted for England, Wales and Scotland in the 1840`s. In 1854 the 1:2,500 scale was adopted for mapping urban areas and by 1896 it covered the whole of what were considered to be the cul ivated parts of Great Britain. The published date given below is often some years later than the surveyed date. Before 1938, all OS maps were based on the Cassini Projection, wi h independent surveys of a single county or group of counties, giving rise to significant inaccuracies in outlying areas.

## Map Name(s) and Date(s)

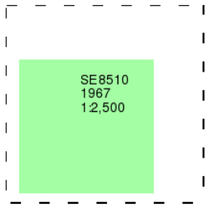


## Historical Map - Segment C3

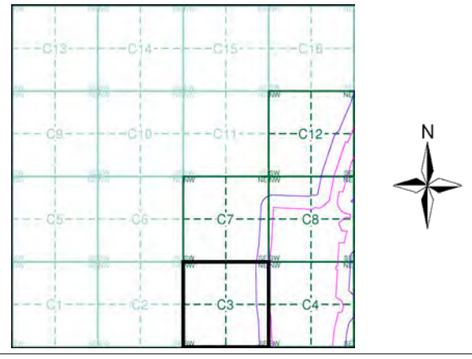


## Order Details

| | |
|---|---|
| Order Number: | 269869084_1_1 |
| Customer Ref: | MAN25291 |
| National Grid Reference: | 485670, 411270 |
| Slice: | C |
| Site Area (Ha): | 598.7 |
| Search Buffer (m): | 100 |

## Site Details

Site at 487768,412414

Landmark INFORMATION GROUP
Tel: 0844 844 9952
Fax:
Web: [redacted]

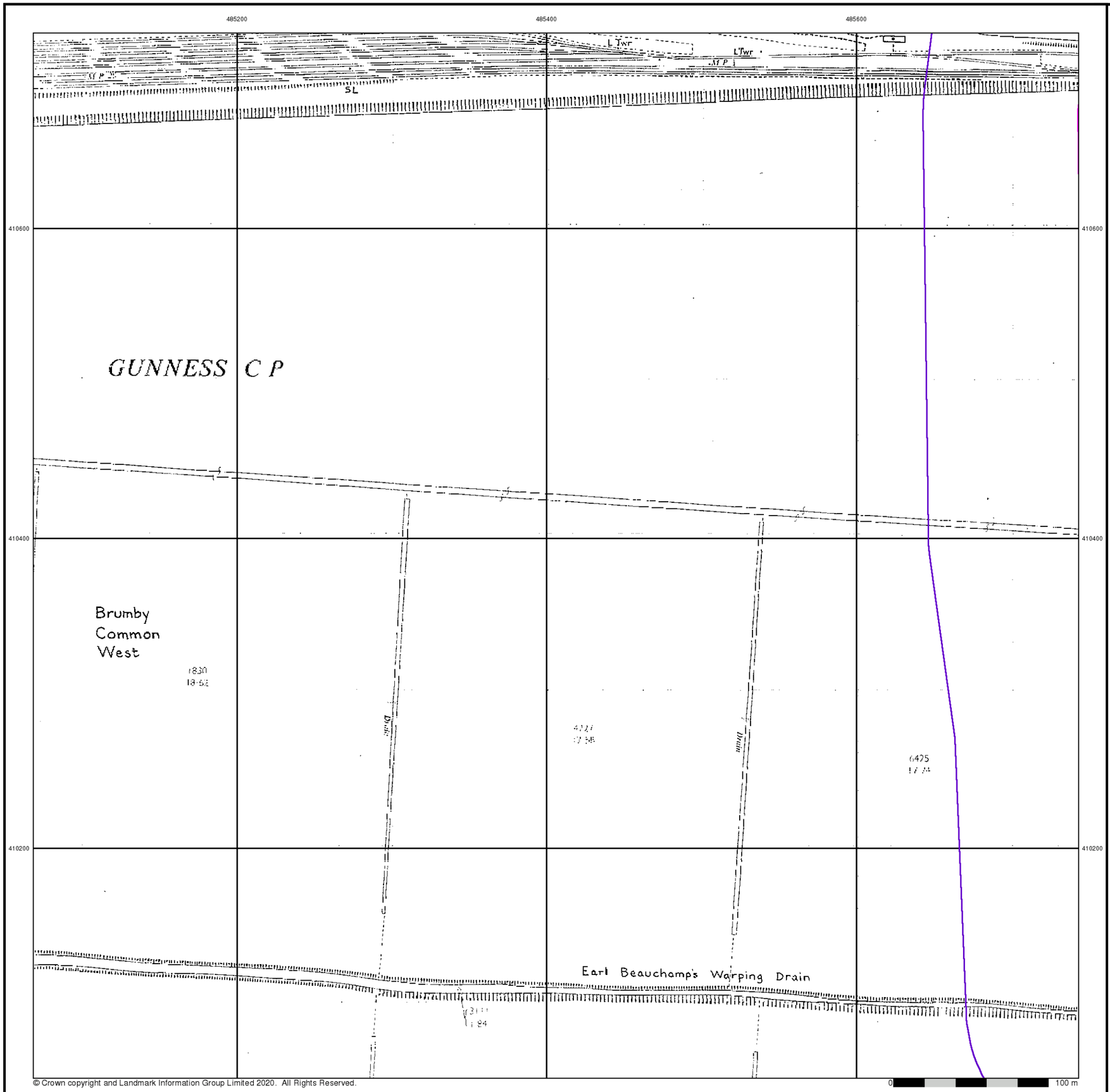


© Crown copyright and Landmark Information Group Limited 2020. All Rights Reserved.

Envirocheck®
LANDMARK INFORMATION GROUP®

## Additional SIMs

**Published 1982**

**Source map scale - 1:2,500**

The SIM cards (Ordnance Survey's `Survey of Information on Microfilm') are further, minor editions of mapping which were produced and published in between the main editions as an area was updated. They date from 1947 to 1994, and contain detailed information on buildings, roads and land-use. These maps were produced at both 1:2,500 and 1:1,250 scales.

## Map Name(s) and Date(s)

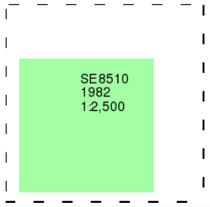


## Historical Map - Segment C3

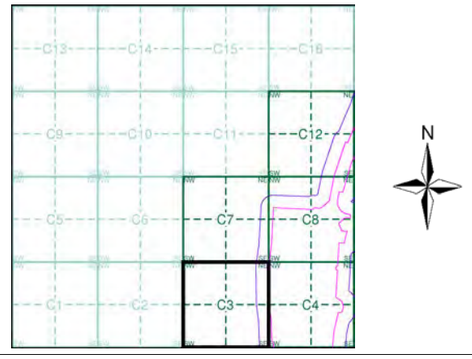


## Order Details

| | |
|---|---|
| Order Number: | 269869084_1_1 |
| Customer Ref: | MAN25291 |
| National Grid Reference: | 485670, 411270 |
| Slice: | C |
| Site Area (Ha): | 598.7 |
| Search Buffer (m): | 100 |

## Site Details

Site at 487768,412414

Landmark INFORMATION GROUP
Tel: 0844 844 9952
Fax:
Web: [redacted]

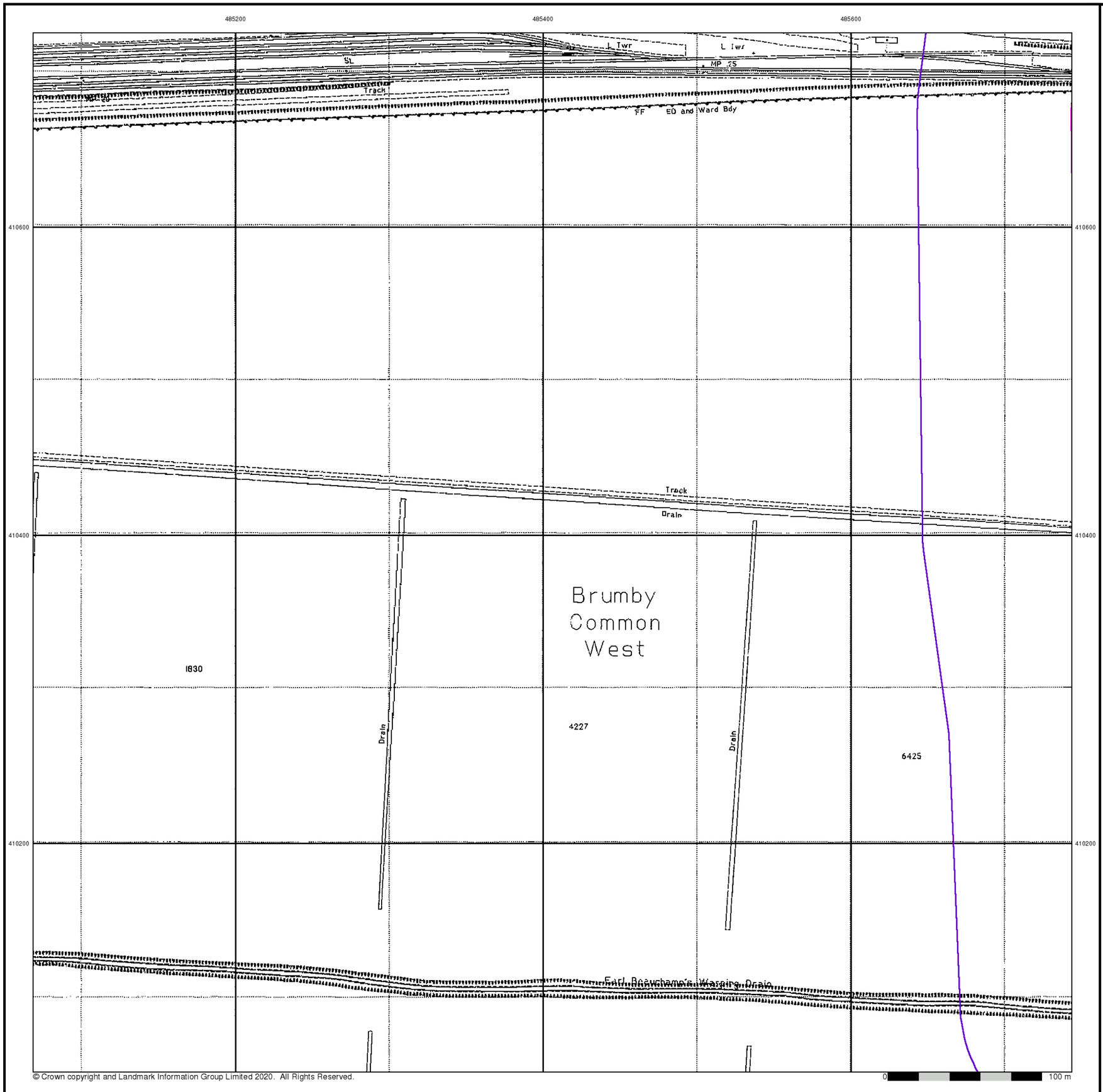


Envirocheck®

LANDMARK INFORMATION GROUP®

## Large-Scale National Grid Data

**Published 1994**

**Source map scale - 1:2,500**

'Large Scale Na ional Grid Data' superseded S M cards (Ordnance Survey's 'Survey of Information on Microfilm') in 1992, and continued to be produced until 1999. These maps were the fore-runners of digital mapping and so provide detailed information on houses and roads, but tend to show less topographic features such as vegetation. These maps were produced at both 1:2,500 and 1:1,250 scales.

## Map Name(s) and Date(s)

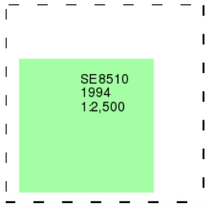


## Historical Map - Segment C3

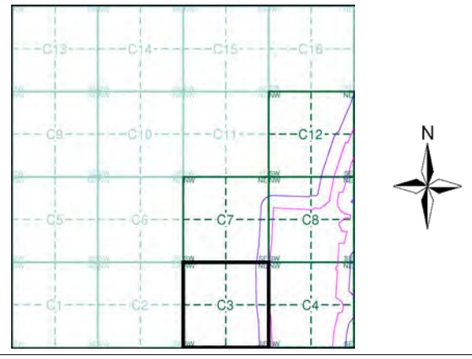


## Order Details

| | |
|---|---|
| Order Number: | 269869084_1_1 |
| Customer Ref: | MAN25291 |
| National Grid Reference: | 485670, 411270 |
| Slice: | C |
| Site Area (Ha): | 598.7 |
| Search Buffer (m): | 100 |

## Site Details

Site at 487768,412414


Landmark INFORMATION GROUP

Tel: 0844 844 9952
Fax:
Web: [redacted]

# Historical Mapping Legends

## Ordnance Survey County Series and Ordnance Survey Plan 1:2,500

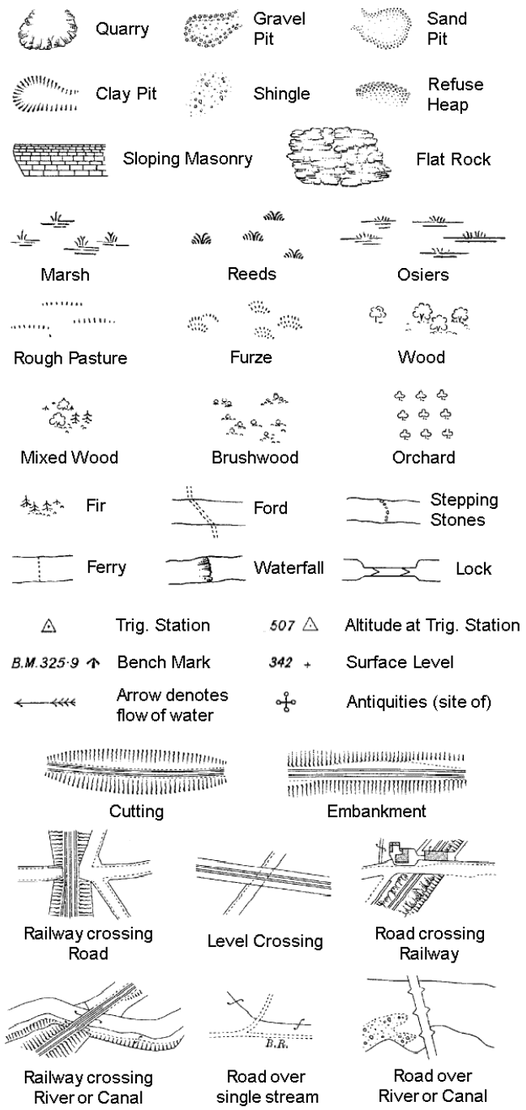


County Boundary (Geographical)
County & Civil Parish Boundary
Administrative County & Civil Parish Boundary
Co. Boro. Bdy. County Borough Boundary (England)
Co. Burgh Bdy. County Burgh Boundary (Scotland)

| | | | |
|---|---|---|---|
| B P B S | Boundary Post or Stone | P.C.B | Police Call Box |
| B.R. | Bridle Road | P | Pump |
| E.P | Electricity Pylon | S.P | Signal Post |
| F.B. | Foot Bridge | Sl. | Sluice |
| F.P. | Foot Path | Sp. | Spring |
| G.P | Guide Post or Board | T.C.B | Telephone Call Box |
| M.S | Mile Stone | Tr. | Trough |
| M.P M.R | Mooring Post or Ring | W | Well |

## Ordnance Survey Plan, Additional SIMs and Supply of Unpublished Survey Information 1:2,500 and 1:1,250

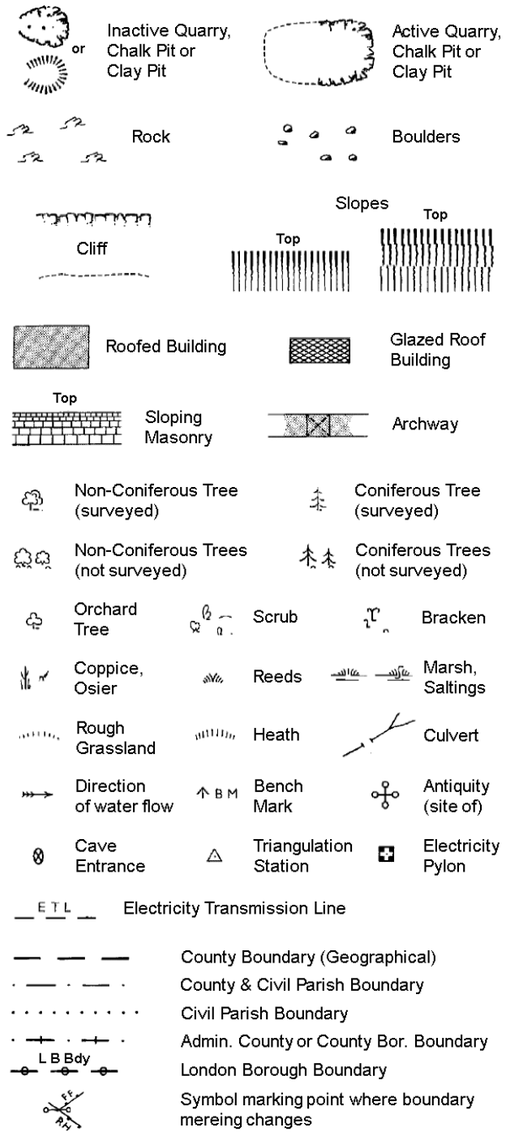


County Boundary (Geographical)
County & Civil Parish Boundary
Civil Parish Boundary
Admin. County or County Bor. Boundary
L B Bdy London Borough Boundary
Symbol marking point where boundary mereing changes

| | | | |
|---|---|---|---|
| BH | Beer House | P | Pillar, Pole or Post |
| BP, BS | Boundary Post or Stone | PO | Post Office |
| Cn, C | Capstan, Crane | PC | Public Convenience |
| Chy | Chimney | PH | Public House |
| D Fn | Drinking Fountain | Pp | Pump |
| El P | Electricity Pillar or Post | SB, S Br | Signal Box or Bridge |
| FAP | Fire Alarm Pillar | SP, SL | Signal Post or Light |
| FB | Foot Bridge | Spr | Spring |
| GP | Guide Post | Tk | Tank or Track |
| H | Hydrant or Hydraulic | TCB | Telephone Call Box |
| LC | Level Crossing | TCP | Telephone Call Post |
| MH | Manhole | Tr | Trough |
| MP | Mile Post or Mooring Post | Wr Pt, Wr T | Water Point, Water Tap |
| MS | Mile Stone | W | Well |
| NTL | Normal Tidal Limit | Wd Pp | Wind Pump |

## Large-Scale National Grid Data 1:2,500 and 1:1,250

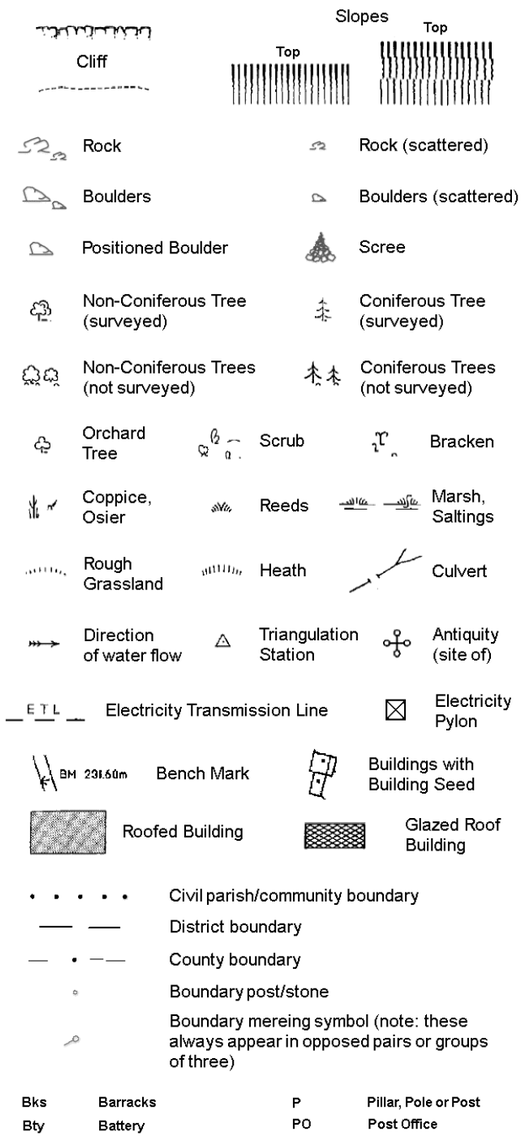


Civil parish/community boundary
District boundary
County boundary
Boundary post/stone
Boundary mereing symbol (note: these always appear in opposed pairs or groups of three)

| | | | |
|---|---|---|---|
| Bks | Barracks | P | Pillar, Pole or Post |
| Bty | Battery | PO | Post Office |
| Cemy | Cemetery | PC | Public Convenience |
| Chy | Chimney | Pp | Pump |
| Cis | Cistern | Ppg Sta | Pumping Station |
| Dismtd Rly | Dismantled Railway | PW | Place of Worship |
| El Gen Sta | Electricity Generating Station | Sewage Ppg Sta | Sewage Pumping Station |
| El P | Electricity Pole, Pillar | SB, S Br | Signal Box or Bridge |
| El Sub Sta | Electricity Sub Station | SP, SL | Signal Post or Light |
| FB | Filter Bed | Spr | Spring |
| Fn / D Fn | Fountain / Drinking Ftn. | Tk | Tank or Track |
| Gas Gov | Gas Valve Compound | Tr | Trough |
| GVC | Gas Governer | Wd Pp | Wind Pump |
| GP | Guide Post | Wr Pt, Wr T | Water Point, Water Tap |
| MH | Manhole | Wks | Works (building or area) |
| MP, MS | Mile Post or Mile Stone | W | Well |

Envirocheck®
LANDMARK INFORMATION GROUP®

## Historical Mapping & Photography included:

| Mapping Type | Scale | Date | Pg |
|---|---|---|---|
| Lincolnshire | 1:2,500 | 1887 | 2 |
| Lincolnshire | 1:2,500 | 1907 | 3 |
| Ordnance Survey Plan | 1:2,500 | 1967 | 4 |
| Additional SIMs | 1:2,500 | 1967 - 1982 | 5 |
| Additional SIMs | 1:2,500 | 1979 | 6 |
| Additional SIMs | 1:2,500 | 1990 | 7 |
| Large-Scale National Grid Data | 1:1,250 | 1994 | 8 |
| Large-Scale National Grid Data | 1:2,500 | 1994 | 9 |

## Historical Map - Segment C4

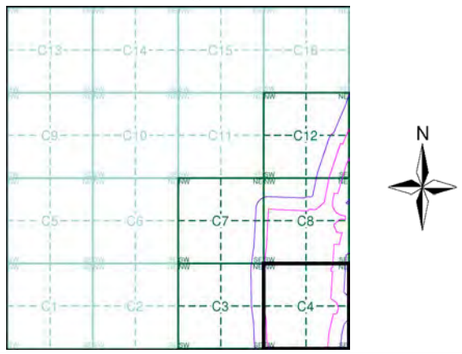


## Order Details

| | |
|---|---|
| Order Number: | 269869084_1_1 |
| Customer Ref: | MAN25291 |
| National Grid Reference: | 485670, 411270 |
| Slice: | C |
| Site Area (Ha): | 598.7 |
| Search Buffer (m): | 100 |

## Site Details

Site at 487768,412414


Landmark INFORMATION GROUP
Tel: 0844 844 9952
Fax: 0844 844 9951
Web: [redacted]

© Crown copyright and Landmark Information Group Limited 2020. All Rights Reserved.

Envirocheck®

LANDMARK INFORMATION GROUP®

## Lincolnshire

## Published 1887

## Source map scale - 1:2,500

The historical maps shown were reproduced from maps predominantly held at the scale adopted for England, Wales and Scotland in the 1840`s. In 1854 the 1:2,500 scale was adopted for mapping urban areas and by 1896 it covered the whole of what were considered to be the cul ivated parts of Great Britain. The published date given below is often some years later than the surveyed date. Before 1938, all OS maps were based on the Cassini Projection, wi h independent surveys of a single county or group of counties, giving rise to significant inaccuracies in outlying areas.

## Map Name(s) and Date(s)

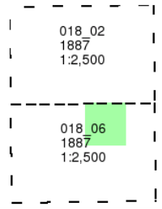


## Historical Map - Segment C4

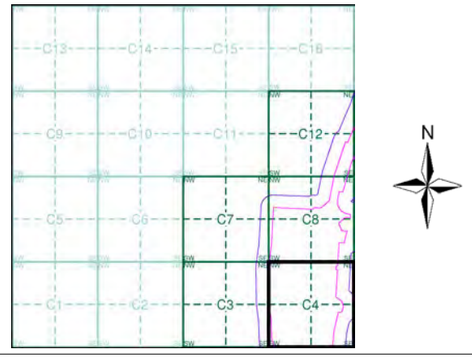


## Order Details

| | |
|---|---|
| Order Number: | 269869084_1_1 |
| Customer Ref: | MAN25291 |
| National Grid Reference: | 485670, 411270 |
| Slice: | C |
| Site Area (Ha): | 598.7 |
| Search Buffer (m): | 100 |

## Site Details

Site at 487768,412414

Landmark INFORMATION GROUP
Tel: 0844 844 9952
Fax: 0844 844 9951
Web: [redacted]

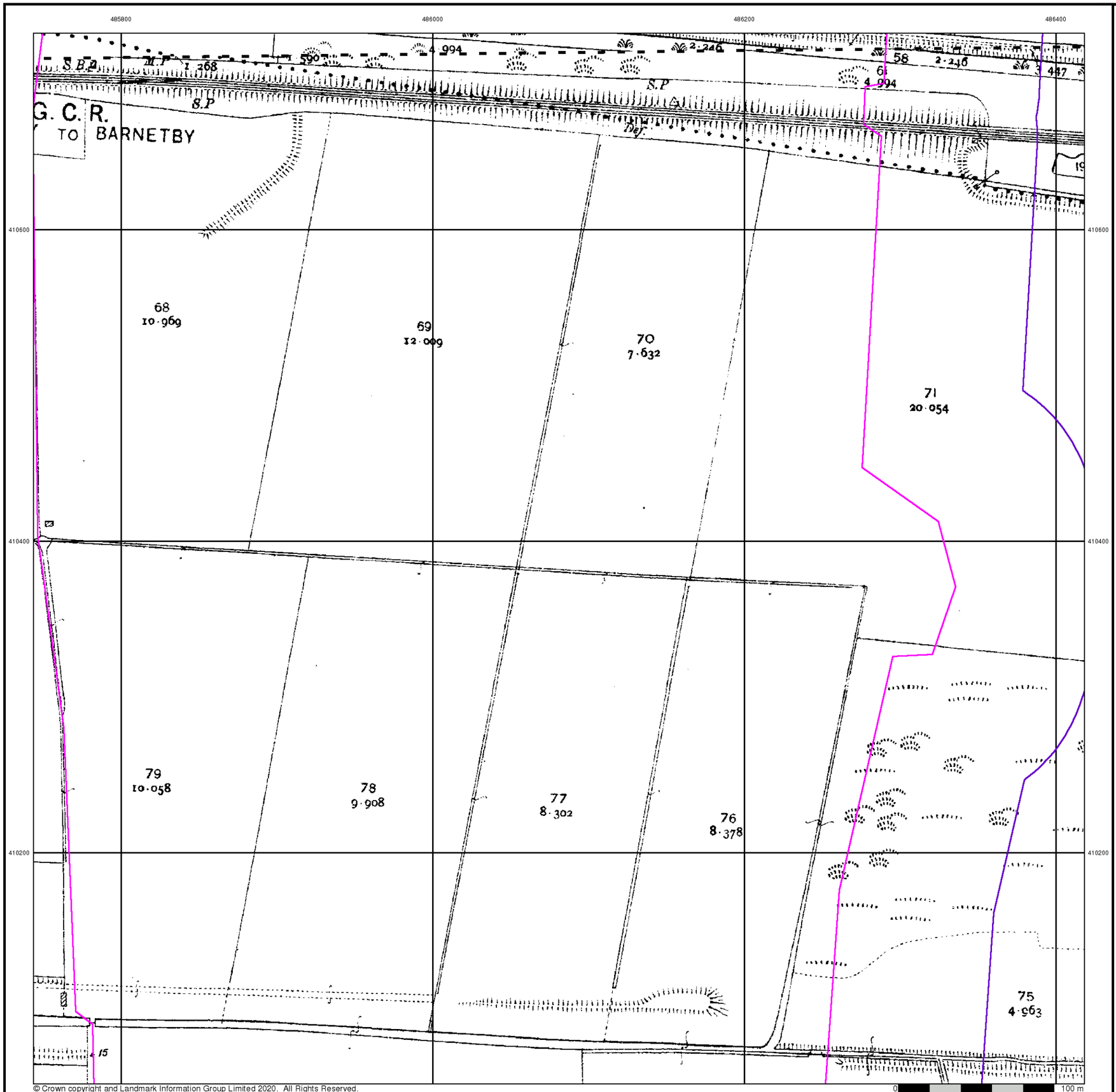

© Crown copyright and Landmark Information Group Limited 2020. All Rights Reserved.

Envirocheck®

LANDMARK INFORMATION GROUP®

## Lincolnshire

## Published 1907

## Source map scale - 1:2,500

The historical maps shown were reproduced from maps predominantly held at the scale adopted for England, Wales and Scotland in the 1840`s. In 1854 the 1:2,500 scale was adopted for mapping urban areas and by 1896 it covered the whole of what were considered to be the cul ivated parts of Great Britain. The published date given below is often some years later than the surveyed date. Before 1938, all OS maps were based on the Cassini Projection, wi h independent surveys of a single county or group of counties, giving rise to significant inaccuracies in outlying areas.

## Map Name(s) and Date(s)

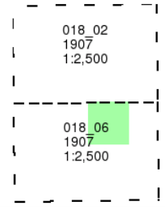


## Historical Map - Segment C4

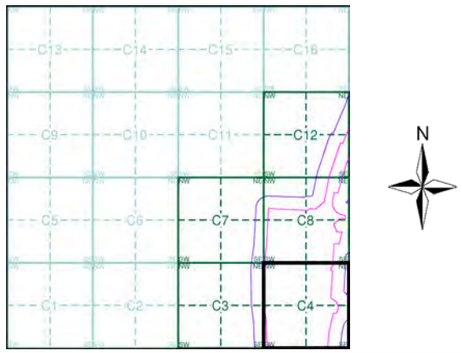


## Order Details

| | |
|---|---|
| Order Number: | 269869084_1_1 |
| Customer Ref: | MAN25291 |
| National Grid Reference: | 485670, 411270 |
| Slice: | C |
| Site Area (Ha): | 598.7 |
| Search Buffer (m): | 100 |

## Site Details

Site at 487768,412414

Landmark INFORMATION GROUP

Tel: 0844 844 9952
Fax: 0844 844 9951
Web: [redacted]

© Crown copyright and Landmark Information Group Limited 2020. All Rights Reserved.

Envirocheck®

LANDMARK INFORMATION GROUP®

## Ordnance Survey Plan

## Published 1967

## Source map scale - 1:2,500

The historical maps shown were reproduced from maps predominantly held at the scale adopted for England, Wales and Scotland in the 1840`s. In 1854 the 1:2,500 scale was adopted for mapping urban areas and by 1896 it covered the whole of what were considered to be the cul ivated parts of Great Britain. The published date given below is often some years later than the surveyed date. Before 1938, all OS maps were based on the Cassini Projection, wi h independent surveys of a single county or group of counties, giving rise to significant inaccuracies in outlying areas.

## Map Name(s) and Date(s)

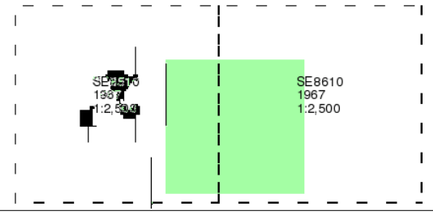


## Historical Map - Segment C4

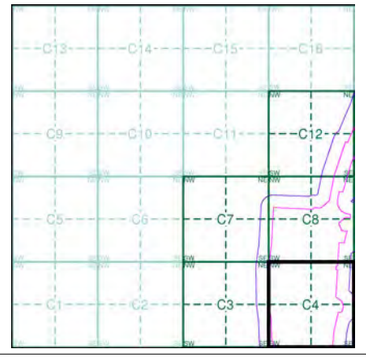


## Order Details

| | |
|---|---|
| Order Number: | 269869084_1_1 |
| Customer Ref: | MAN25291 |
| National Grid Reference: | 485670, 411270 |
| Slice: | C |
| Site Area (Ha): | 598.7 |
| Search Buffer (m): | 100 |

## Site Details

Site at 487768,412414

Landmark INFORMATION GROUP

Tel: 0844 844 9952
Fax: 0844 844 9951
Web: [redacted]

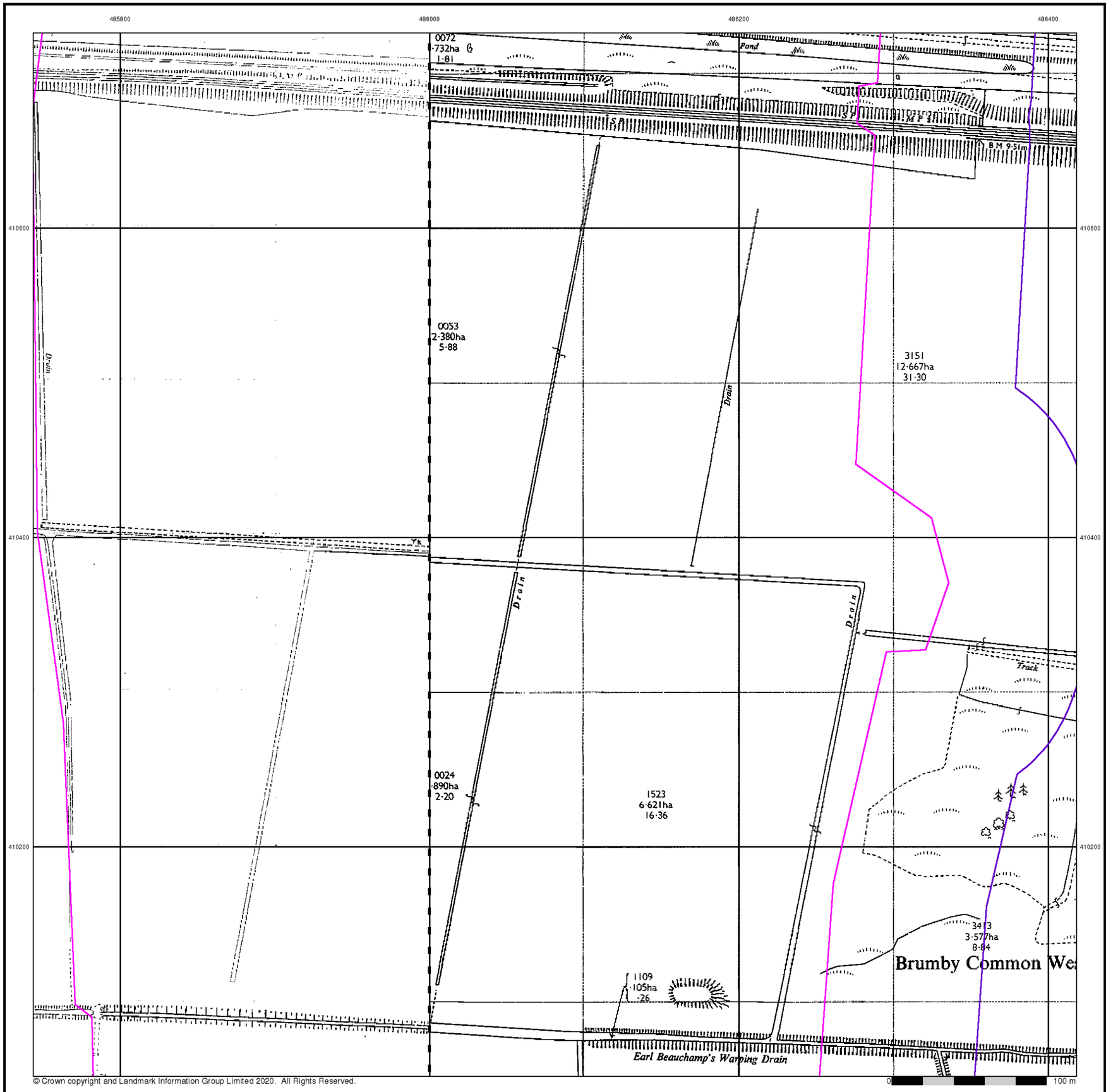


© Crown copyright and Landmark Information Group Limited 2020. All Rights Reserved.

Envirocheck®
LANDMARK INFORMATION GROUP

## Additional SIMs

**Published 1967 - 1982**

**Source map scale - 1:2,500**

The SIM cards (Ordnance Survey's `Survey of Information on Microfilm') are further, minor editions of mapping which were produced and published in between the main editions as an area was updated. They date from 1947 to 1994, and contain detailed information on buildings, roads and land-use. These maps were produced at both 1:2,500 and 1:1,250 scales.

## Map Name(s) and Date(s)

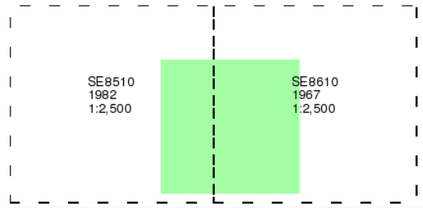


## Historical Map - Segment C4

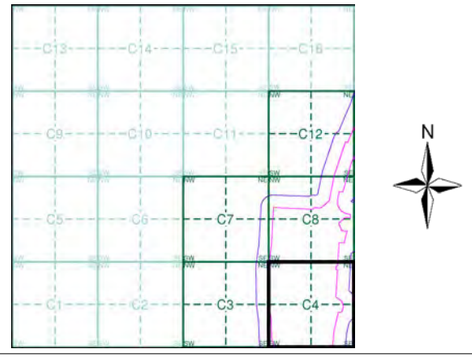


## Order Details

| | |
|---|---|
| Order Number: | 269869084_1_1 |
| Customer Ref: | MAN25291 |
| National Grid Reference: | 485670, 411270 |
| Slice: | C |
| Site Area (Ha): | 598.7 |
| Search Buffer (m): | 100 |

## Site Details

Site at 487768,412414

Landmark INFORMATION GROUP
Tel: 0844 844 9952
Fax: 0844 844 9951
Web: [redacted]

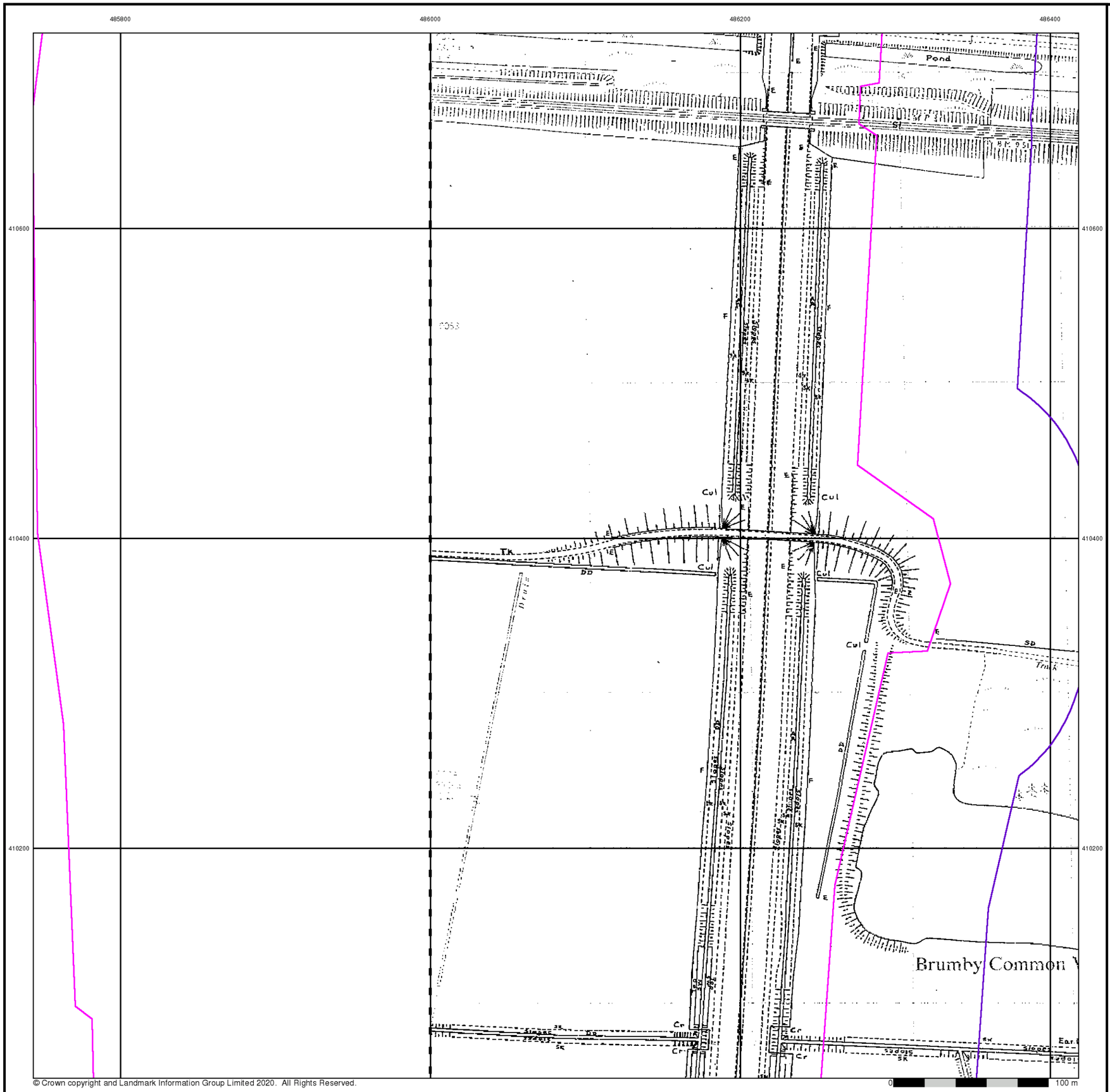


Envirocheck®
LANDMARK INFORMATION GROUP®

## Additional SIMs

**Published 1979**

**Source map scale - 1:2,500**

The SIM cards (Ordnance Survey's `Survey of Information on Microfilm') are further, minor editions of mapping which were produced and published in between the main editions as an area was updated. They date from 1947 to 1994, and contain detailed information on buildings, roads and land-use. These maps were produced at both 1:2,500 and 1:1,250 scales.

## Map Name(s) and Date(s)

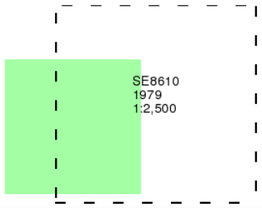


## Historical Map - Segment C4

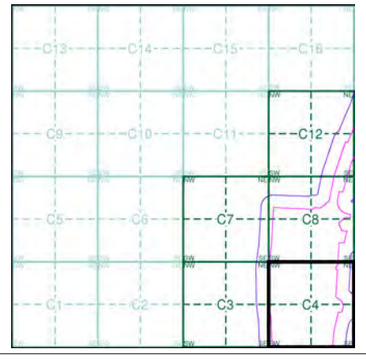


## Order Details

| | |
|---|---|
| Order Number: | 269869084_1_1 |
| Customer Ref: | MAN25291 |
| National Grid Reference: | 485670, 411270 |
| Slice: | C |
| Site Area (Ha): | 598.7 |
| Search Buffer (m): | 100 |

## Site Details

Site at 487768,412414

Landmark INFORMATION GROUP
Tel: 0844 844 9952
Fax: 0844 844 9951
Web: [redacted]

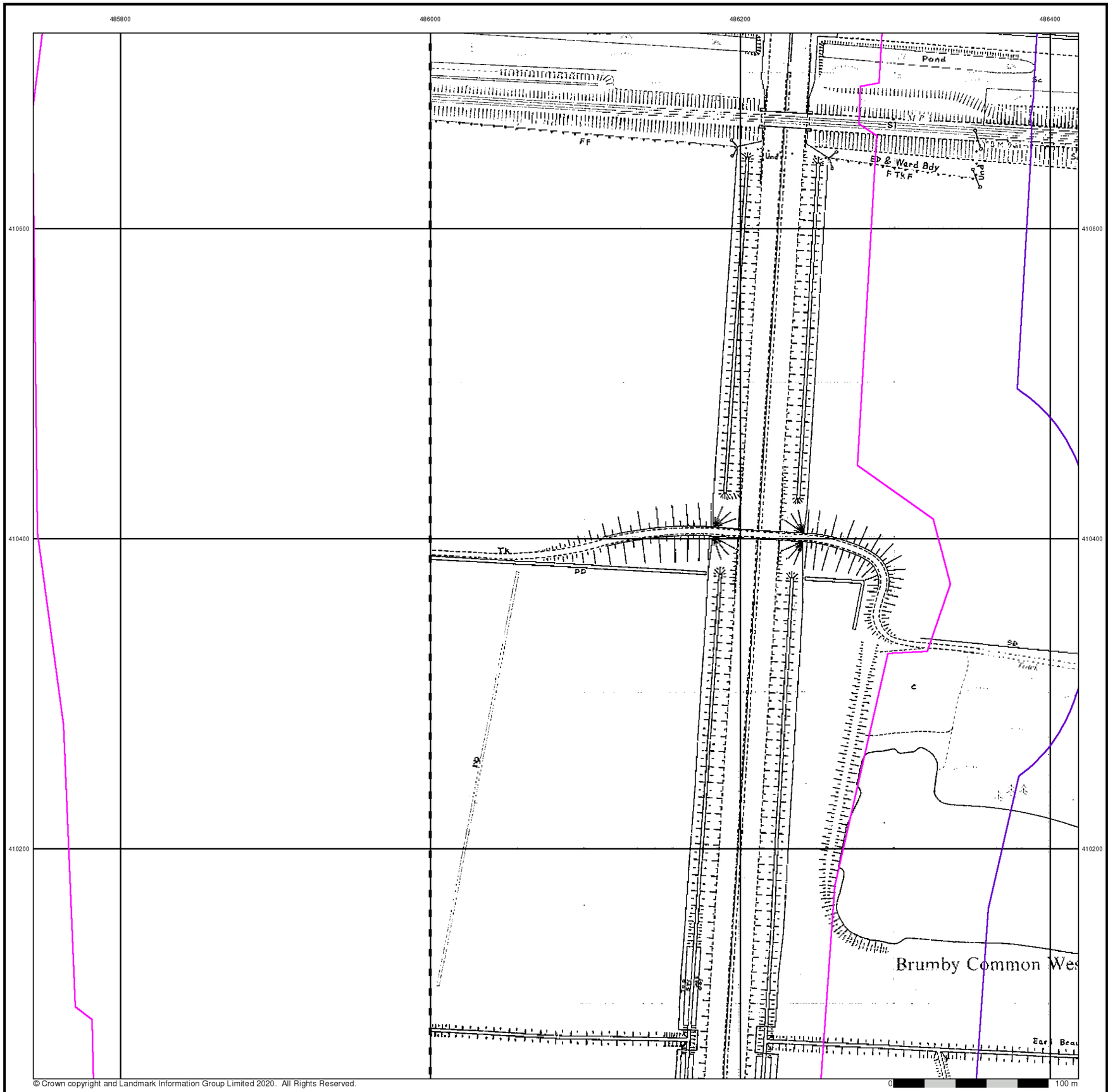


Envirocheck®

LANDMARK INFORMATION GROUP®

## Additional SIMs

**Published 1990**

**Source map scale - 1:2,500**

The SIM cards (Ordnance Survey's `Survey of Information on Microfilm') are further, minor editions of mapping which were produced and published in between the main editions as an area was updated. They date from 1947 to 1994, and contain detailed information on buildings, roads and land-use. These maps were produced at both 1:2,500 and 1:1,250 scales.

## Map Name(s) and Date(s)

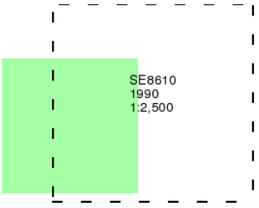


## Historical Map - Segment C4

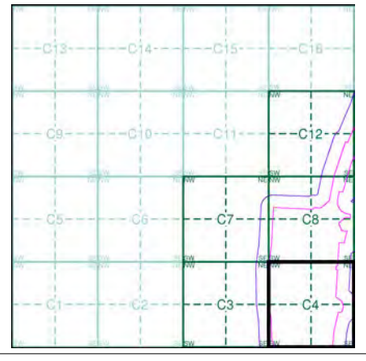


## Order Details

| | |
|---|---|
| Order Number: | 269869084_1_1 |
| Customer Ref: | MAN25291 |
| National Grid Reference: | 485670, 411270 |
| Slice: | C |
| Site Area (Ha): | 598.7 |
| Search Buffer (m): | 100 |

## Site Details

Site at 487768,412414

Landmark INFORMATION GROUP

Tel: 0844 844 9952
Fax: 0844 844 9951
Web: [redacted]

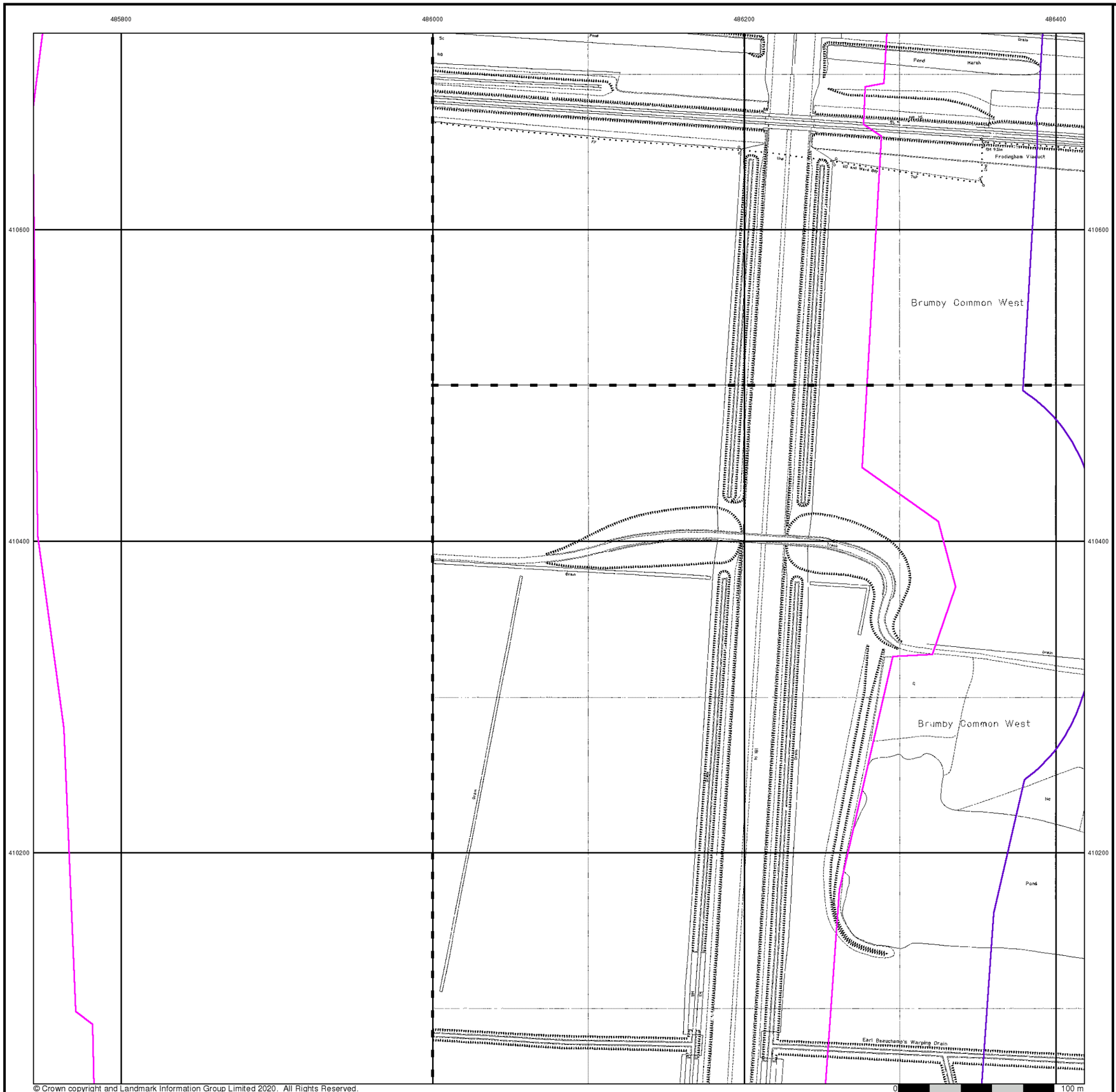


© Crown copyright and Landmark Information Group Limited 2020. All Rights Reserved.

Envirocheck®

LANDMARK INFORMATION GROUP®

## Large-Scale National Grid Data

### Published 1994

### Source map scale - 1:1,250

'Large Scale Na ional Grid Data' superseded S M cards (Ordnance Survey's 'Survey of Information on Microfilm') in 1992, and continued to be produced until 1999. These maps were the fore-runners of digital mapping and so provide detailed information on houses and roads, but tend to show less topographic features such as vegetation. These maps were produced at both 1:2,500 and 1:1,250 scales.

## Map Name(s) and Date(s)

SE8610NW
1994
1:1,250

SE8610SW
1994
1:1,250

## Historical Map - Segment C4

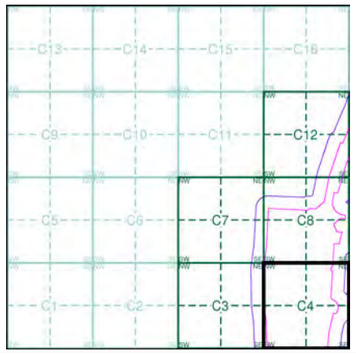


## Order Details

| | |
|---|---|
| Order Number: | 269869084_1_1 |
| Customer Ref: | MAN25291 |
| National Grid Reference: | 485670, 411270 |
| Slice: | C |
| Site Area (Ha): | 598.7 |
| Search Buffer (m): | 100 |

## Site Details

Site at 487768,412414

Landmark INFORMATION GROUP

Tel: 0844 844 9952
Fax: 0844 844 9951
Web: [redacted]

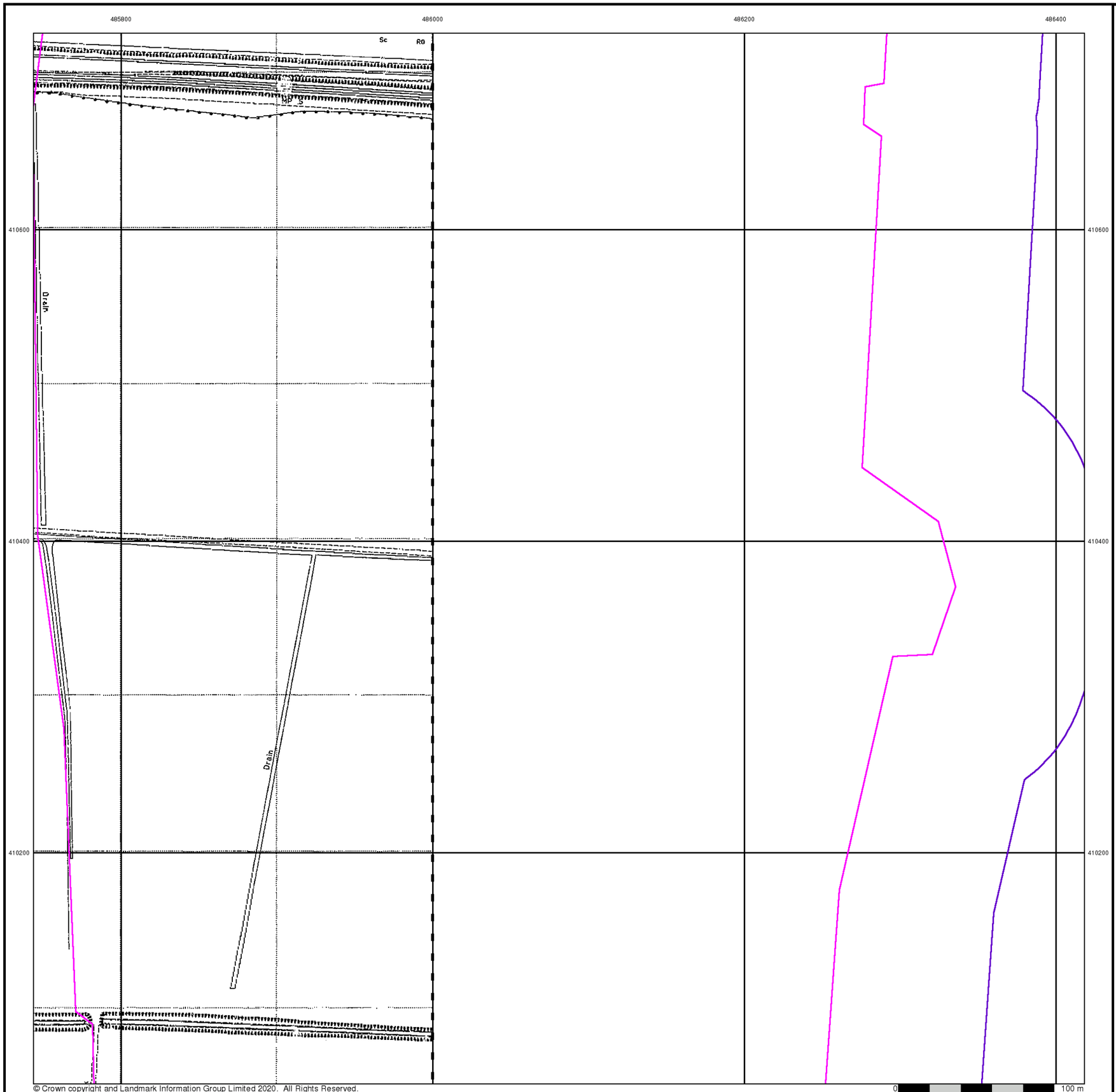


© Crown copyright and Landmark Information Group Limited 2020. All Rights Reserved.

Envirocheck®

LANDMARK INFORMATION GROUP®

## Large-Scale National Grid Data

**Published 1994**

**Source map scale - 1:2,500**

'Large Scale Na ional Grid Data' superseded S M cards (Ordnance Survey's 'Survey of Information on Microfilm') in 1992, and continued to be produced until 1999. These maps were the fore-runners of digital mapping and so provide detailed information on houses and roads, but tend to show less topographic features such as vegetation. These maps were produced at both 1:2,500 and 1:1,250 scales.

## Map Name(s) and Date(s)

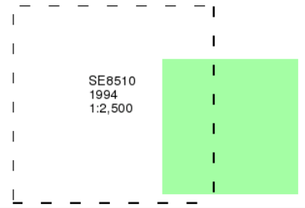


## Historical Map - Segment C4

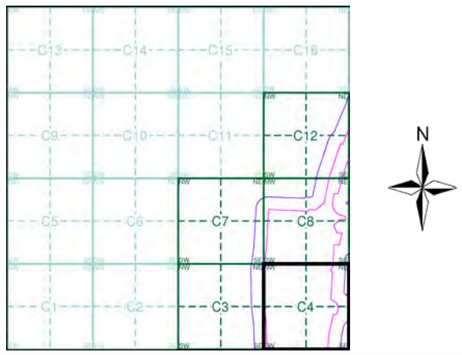


## Order Details

| | |
|---|---|
| Order Number: | 269869084_1_1 |
| Customer Ref: | MAN25291 |
| National Grid Reference: | 485670, 411270 |
| Slice: | C |
| Site Area (Ha): | 598.7 |
| Search Buffer (m): | 100 |

## Site Details

Site at 487768,412414

Landmark INFORMATION GROUP

Tel: 0844 844 9952
Fax: 0844 844 9951
Web: [redacted]

# Historical Mapping Legends

## Ordnance Survey County Series and Ordnance Survey Plan 1:2,500

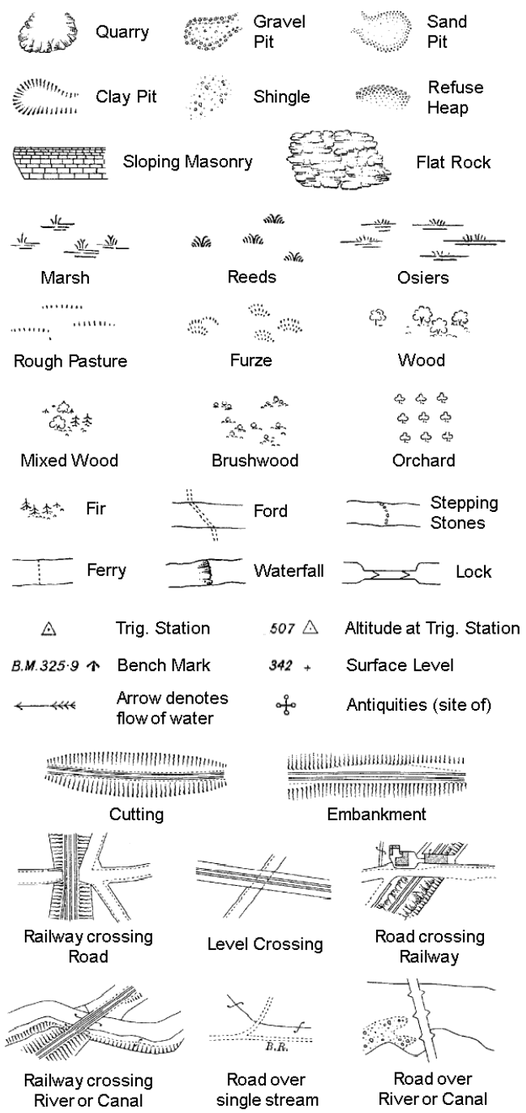


County Boundary (Geographical)
County & Civil Parish Boundary
Administrative County & Civil Parish Boundary
Co. Boro. Bdy.
County Borough Boundary (England)
Co. Burgh Bdy.
County Burgh Boundary (Scotland)

| | | | |
|---|---|---|---|
| B P B S | Boundary Post or Stone | P.C.B | Police Call Box |
| B.R. | Bridle Road | P | Pump |
| E.P | Electricity Pylon | S.P | Signal Post |
| F.B. | Foot Bridge | St. | Sluice |
| F.P. | Foot Path | Sp. | Spring |
| G.P | Guide Post or Board | T.C.B | Telephone Call Box |
| M.S | Mile Stone | Tr. | Trough |
| M.P M.R | Mooring Post or Ring | W | Well |

## Ordnance Survey Plan, Additional SIMs and Supply of Unpublished Survey Information 1:2,500 and 1:1,250

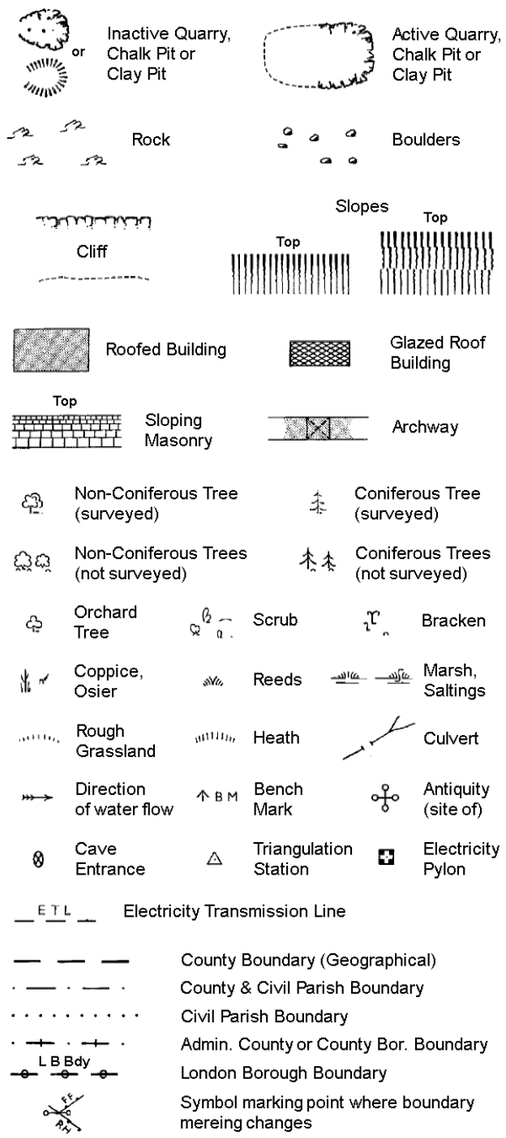


County Boundary (Geographical)
County & Civil Parish Boundary
Civil Parish Boundary
Admin. County or County Bor. Boundary
L B Bdy
London Borough Boundary
Symbol marking point where boundary mereing changes

| | | | |
|---|---|---|---|
| BH | Beer House | P | Pillar, Pole or Post |
| BP, BS | Boundary Post or Stone | PO | Post Office |
| Cn, C | Capstan, Crane | PC | Public Convenience |
| Chy | Chimney | PH | Public House |
| D Fn | Drinking Fountain | Pp | Pump |
| El P | Electricity Pillar or Post | SB, S Br | Signal Box or Bridge |
| FAP | Fire Alarm Pillar | SP, SL | Signal Post or Light |
| FB | Foot Bridge | Spr | Spring |
| GP | Guide Post | Tk | Tank or Track |
| H | Hydrant or Hydraulic | TCB | Telephone Call Box |
| LC | Level Crossing | TCP | Telephone Call Post |
| MH | Manhole | Tr | Trough |
| MP | Mile Post or Mooring Post | Wr Pt, Wr T | Water Point, Water Tap |
| MS | Mile Stone | W | Well |
| NTL | Normal Tidal Limit | Wd Pp | Wind Pump |

## Large-Scale National Grid Data 1:2,500 and 1:1,250

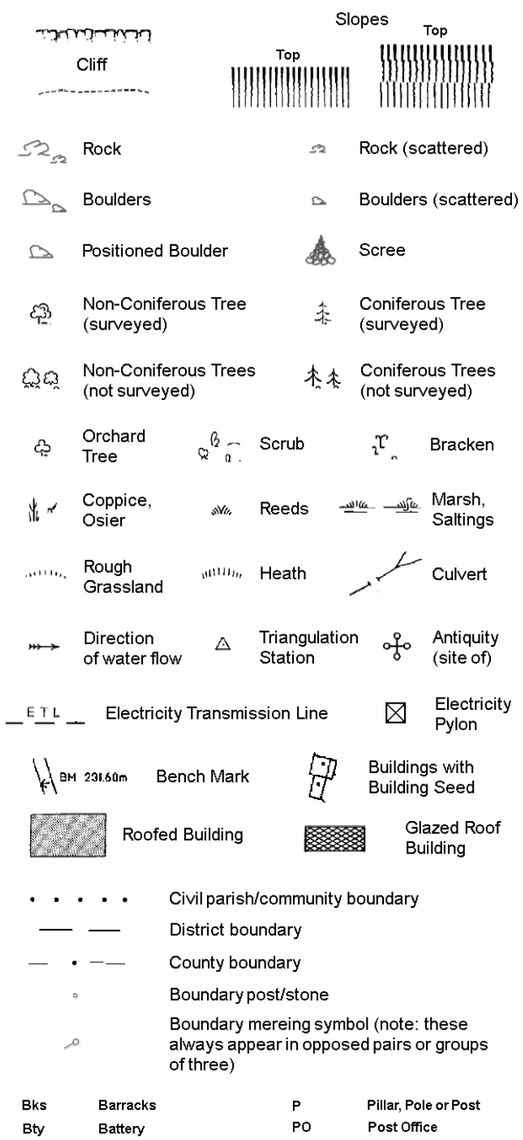


Civil parish/community boundary
District boundary
County boundary
Boundary post/stone
Boundary mereing symbol (note: these always appear in opposed pairs or groups of three)

| | | | |
|---|---|---|---|
| Bks | Barracks | P | Pillar, Pole or Post |
| Bty | Battery | PO | Post Office |
| Cemy | Cemetery | PC | Public Convenience |
| Chy | Chimney | Pp | Pump |
| Cis | Cistern | Ppg Sta | Pumping Station |
| Dismtd Rly | Dismantled Railway | PW | Place of Worship |
| El Gen Sta | Electricity Generating Station | Sewage Ppg Sta | Sewage Pumping Station |
| El P | Electricity Pole, Pillar | SB, S Br | Signal Box or Bridge |
| El Sub Sta | Electricity Sub Station | SP, SL | Signal Post or Light |
| FB | Filter Bed | Spr | Spring |
| Fn / D Fn | Fountain / Drinking Ftn. | Tk | Tank or Track |
| Gas Gov | Gas Valve Compound | Tr | Trough |
| GVC | Gas Governer | Wd Pp | Wind Pump |
| GP | Guide Post | Wr Pt, Wr T | Water Point, Water Tap |
| MH | Manhole | Wks | Works (building or area) |
| MP, MS | Mile Post or Mile Stone | W | Well |

Envirocheck®
LANDMARK INFORMATION GROUP®

## Historical Mapping & Photography included:

| Mapping Type | Scale | Date | Pg |
|---|---|---|---|
| Lincolnshire | 1:2,500 | 1887 | 2 |
| Lincolnshire | 1:2,500 | 1907 | 3 |
| Ordnance Survey Plan | 1:2,500 | 1966 - 1967 | 4 |
| Additional SIMs | 1:2,500 | 1982 | 5 |
| Large-Scale National Grid Data | 1:2,500 | 1994 | 6 |

## Historical Map - Segment C7

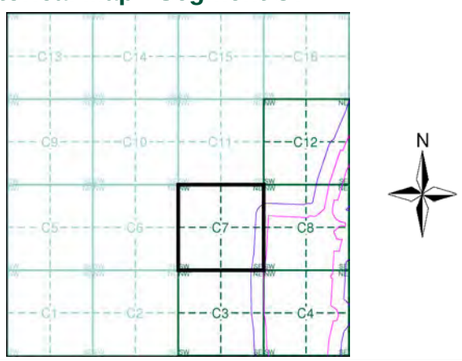


## Order Details

| | |
|---|---|
| Order Number: | 269869084_1_1 |
| Customer Ref: | MAN25291 |
| National Grid Reference: | 485670, 411270 |
| Slice: | C |
| Site Area (Ha): | 598.7 |
| Search Buffer (m): | 100 |

## Site Details

Site at 487768,412414


Landmark INFORMATION GROUP
Tel: 0844 844 9952
Fax: 0844 844 9951
Web: [redacted]

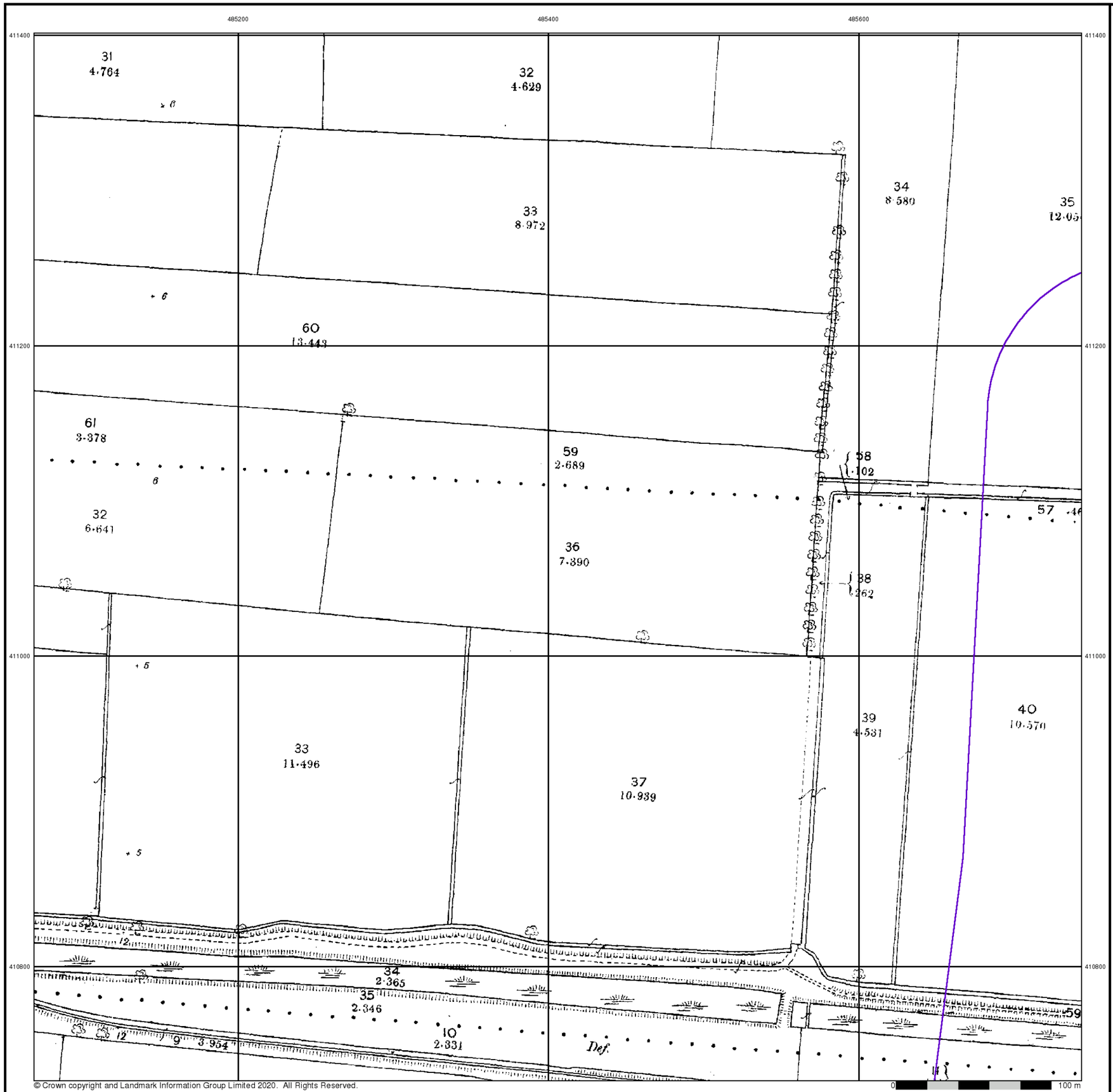


Envirocheck®

LANDMARK INFORMATION GROUP®

## Lincolnshire

## Published 1887

## Source map scale - 1:2,500

The historical maps shown were reproduced from maps predominantly held at the scale adopted for England, Wales and Scotland in the 1840`s. In 1854 the 1:2,500 scale was adopted for mapping urban areas and by 1896 it covered the whole of what were considered to be the cul ivated parts of Great Britain. The published date given below is often some years later than the surveyed date. Before 1938, all OS maps were based on the Cassini Projection, wi h independent surveys of a single county or group of counties, giving rise to significant inaccuracies in outlying areas.

## Map Name(s) and Date(s)

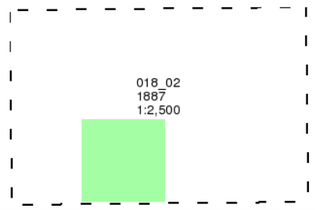


## Historical Map - Segment C7

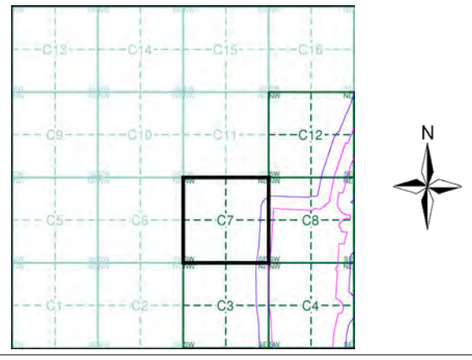


## Order Details

| | |
|---|---|
| Order Number: | 269869084_1_1 |
| Customer Ref: | MAN25291 |
| National Grid Reference: | 485670, 411270 |
| Slice: | C |
| Site Area (Ha): | 598.7 |
| Search Buffer (m): | 100 |

## Site Details

Site at 487768,412414

Landmark INFORMATION GROUP

Tel: 0844 844 9952
Fax: 0844 844 9951
Web: [redacted]

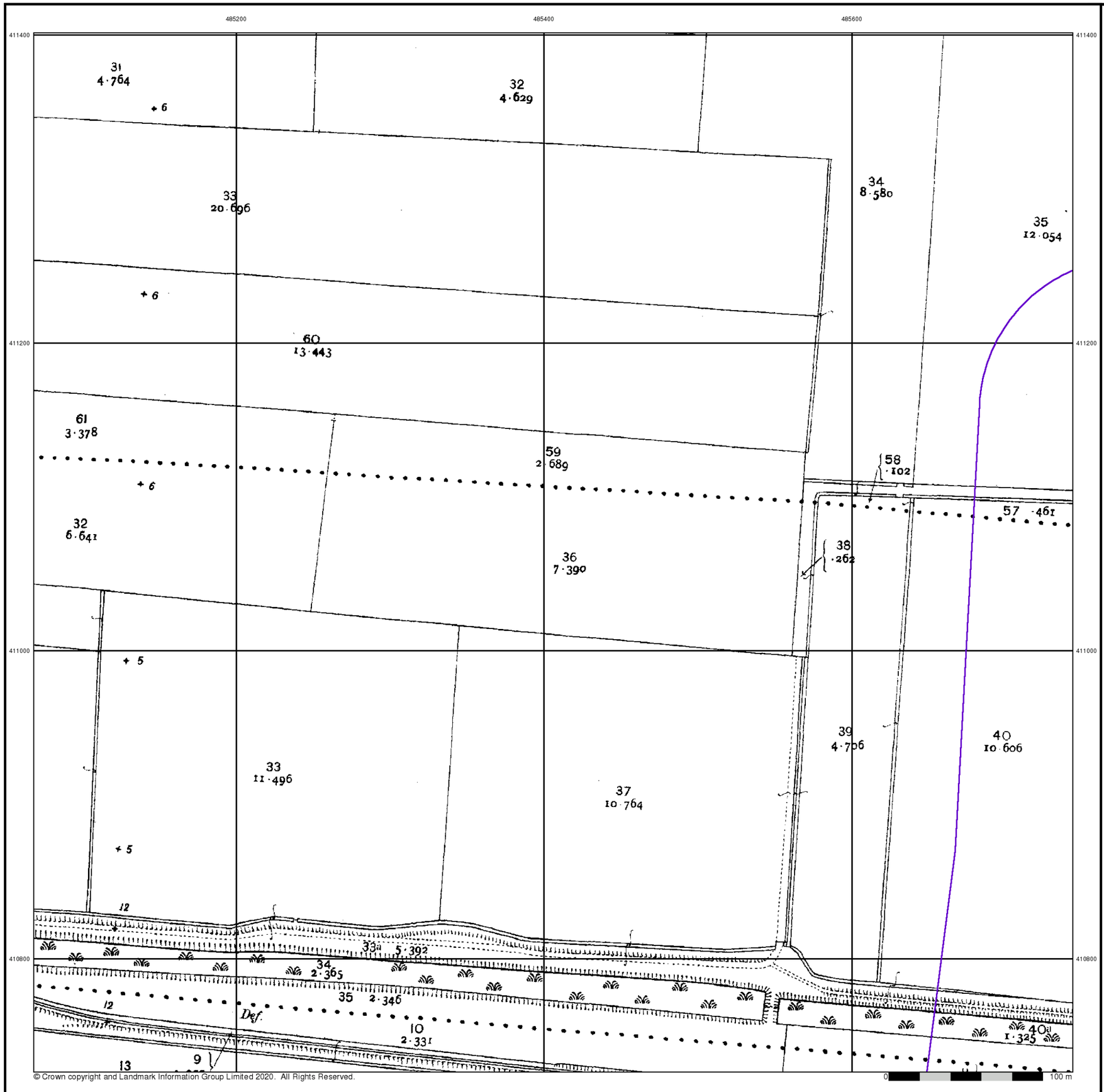


Envirocheck®

LANDMARK INFORMATION GROUP®

## Lincolnshire

## Published 1907

## Source map scale - 1:2,500

The historical maps shown were reproduced from maps predominantly held at the scale adopted for England, Wales and Scotland in the 1840`s. In 1854 the 1:2,500 scale was adopted for mapping urban areas and by 1896 it covered the whole of what were considered to be the cul ivated parts of Great Britain. The published date given below is often some years later than the surveyed date. Before 1938, all OS maps were based on the Cassini Projection, wi h independent surveys of a single county or group of counties, giving rise to significant inaccuracies in outlying areas.

## Map Name(s) and Date(s)

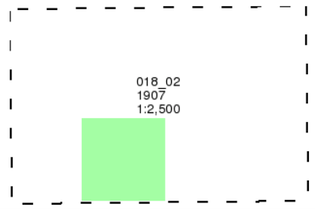


## Historical Map - Segment C7

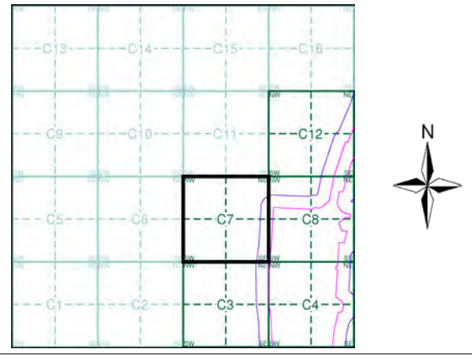


## Order Details

| | |
|---|---|
| Order Number: | 269869084_1_1 |
| Customer Ref: | MAN25291 |
| National Grid Reference: | 485670, 411270 |
| Slice: | C |
| Site Area (Ha): | 598.7 |
| Search Buffer (m): | 100 |

## Site Details

Site at 487768,412414

Landmark INFORMATION GROUP

Tel: 0844 844 9952
Fax: 0844 844 9951
Web: [redacted]

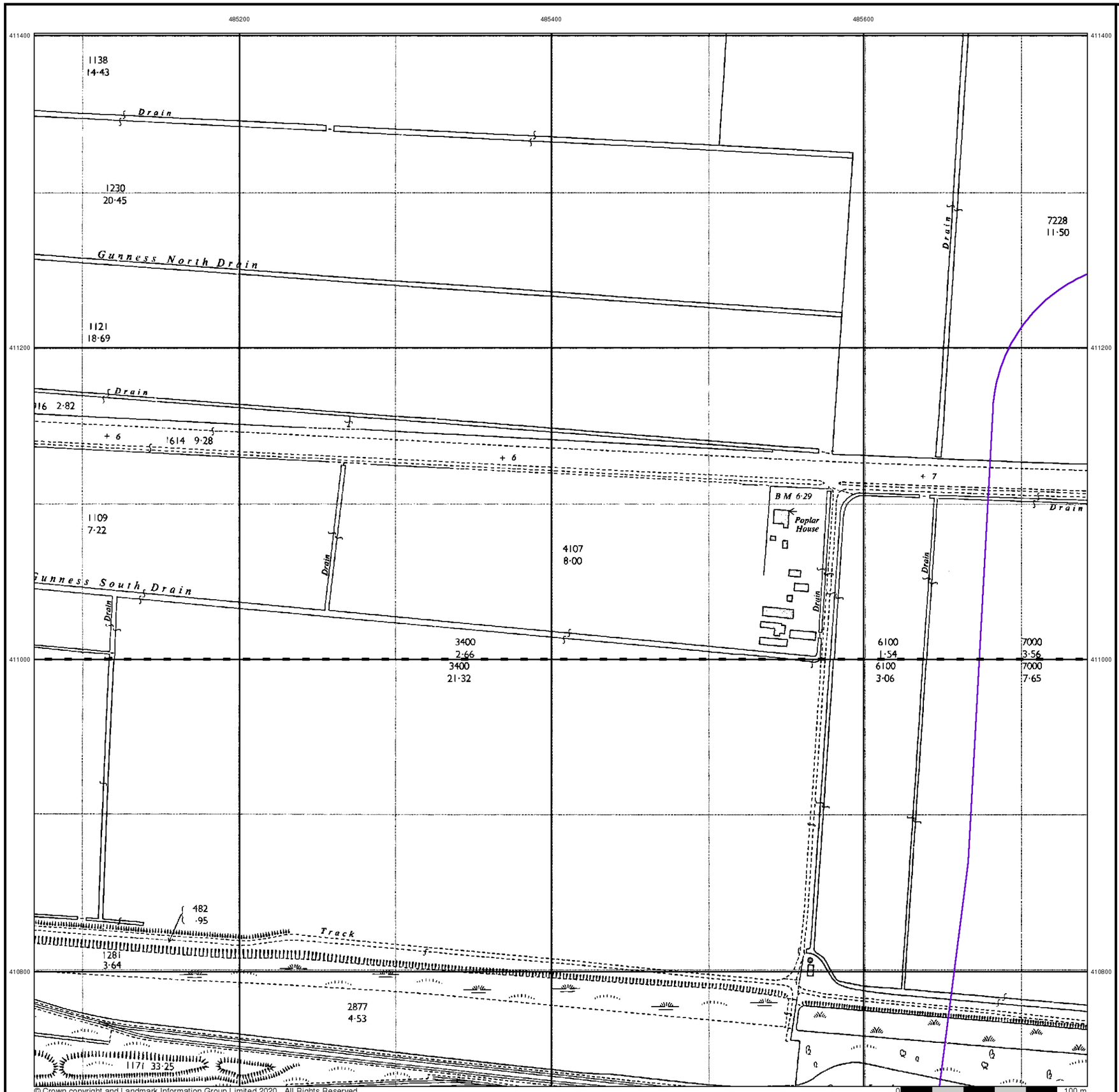


Envirocheck®

LANDMARK INFORMATION GROUP®

## Ordnance Survey Plan

**Published 1966 - 1967**

**Source map scale - 1:2,500**

The historical maps shown were reproduced from maps predominantly held at the scale adopted for England, Wales and Scotland in the 1840`s. In 1854 the 1:2,500 scale was adopted for mapping urban areas and by 1896 it covered the whole of what were considered to be the cul ivated parts of Great Britain. The published date given below is often some years later than the surveyed date. Before 1938, all OS maps were based on the Cassini Projection, wi h independent surveys of a single county or group of counties, giving rise to significant inaccuracies in outlying areas.

## Map Name(s) and Date(s)

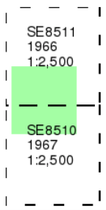


## Historical Map - Segment C7

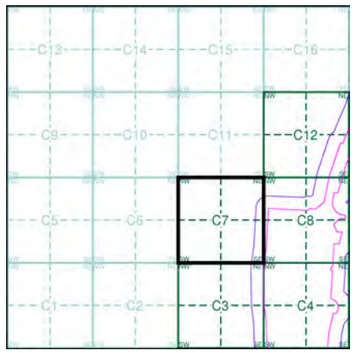


## Order Details

| | |
|---|---|
| Order Number: | 269869084_1_1 |
| Customer Ref: | MAN25291 |
| National Grid Reference: | 485670, 411270 |
| Slice: | C |
| Site Area (Ha): | 598.7 |
| Search Buffer (m): | 100 |

## Site Details

Site at 487768,412414


Landmark INFORMATION GROUP

Tel: 0844 844 9952
Fax: 0844 844 9951
Web: [redacted]

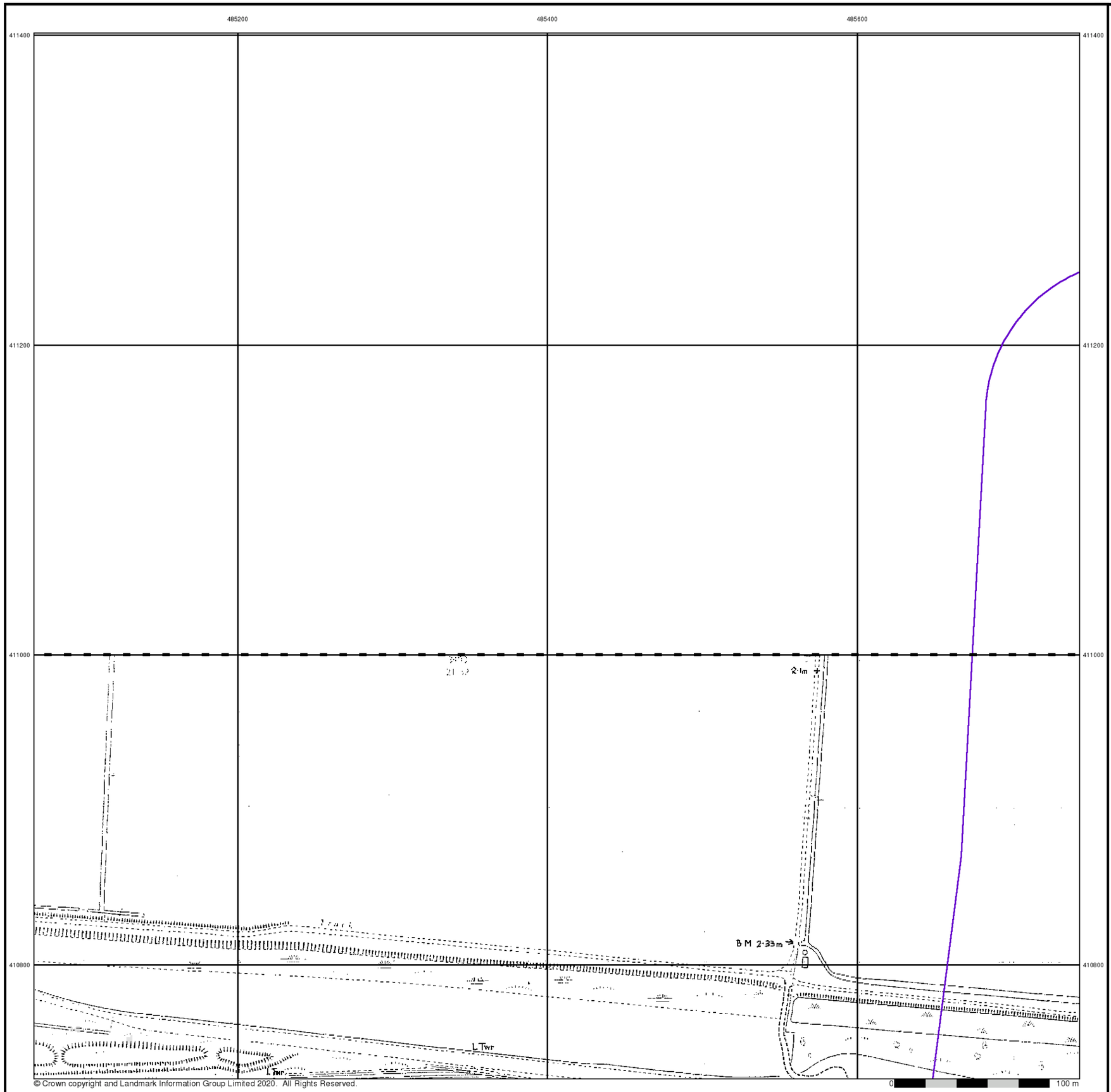


© Crown copyright and Landmark Information Group Limited 2020. All Rights Reserved.

Envirocheck®
LANDMARK INFORMATION GROUP®

## Additional SIMs

**Published 1982**

**Source map scale - 1:2,500**

The SIM cards (Ordnance Survey's `Survey of Information on Microfilm') are further, minor editions of mapping which were produced and published in between the main editions as an area was updated. They date from 1947 to 1994, and contain detailed information on buildings, roads and land-use. These maps were produced at both 1:2,500 and 1:1,250 scales.

## Map Name(s) and Date(s)

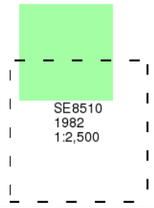


## Historical Map - Segment C7

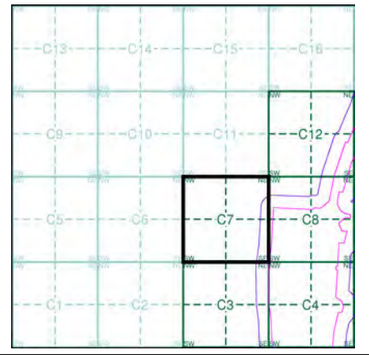


## Order Details

| | |
|---|---|
| Order Number: | 269869084_1_1 |
| Customer Ref: | MAN25291 |
| National Grid Reference: | 485670, 411270 |
| Slice: | C |
| Site Area (Ha): | 598.7 |
| Search Buffer (m): | 100 |

## Site Details

Site at 487768,412414

Landmark INFORMATION GROUP
Tel: 0844 844 9952
Fax: 0844 844 9951
Web: [redacted]

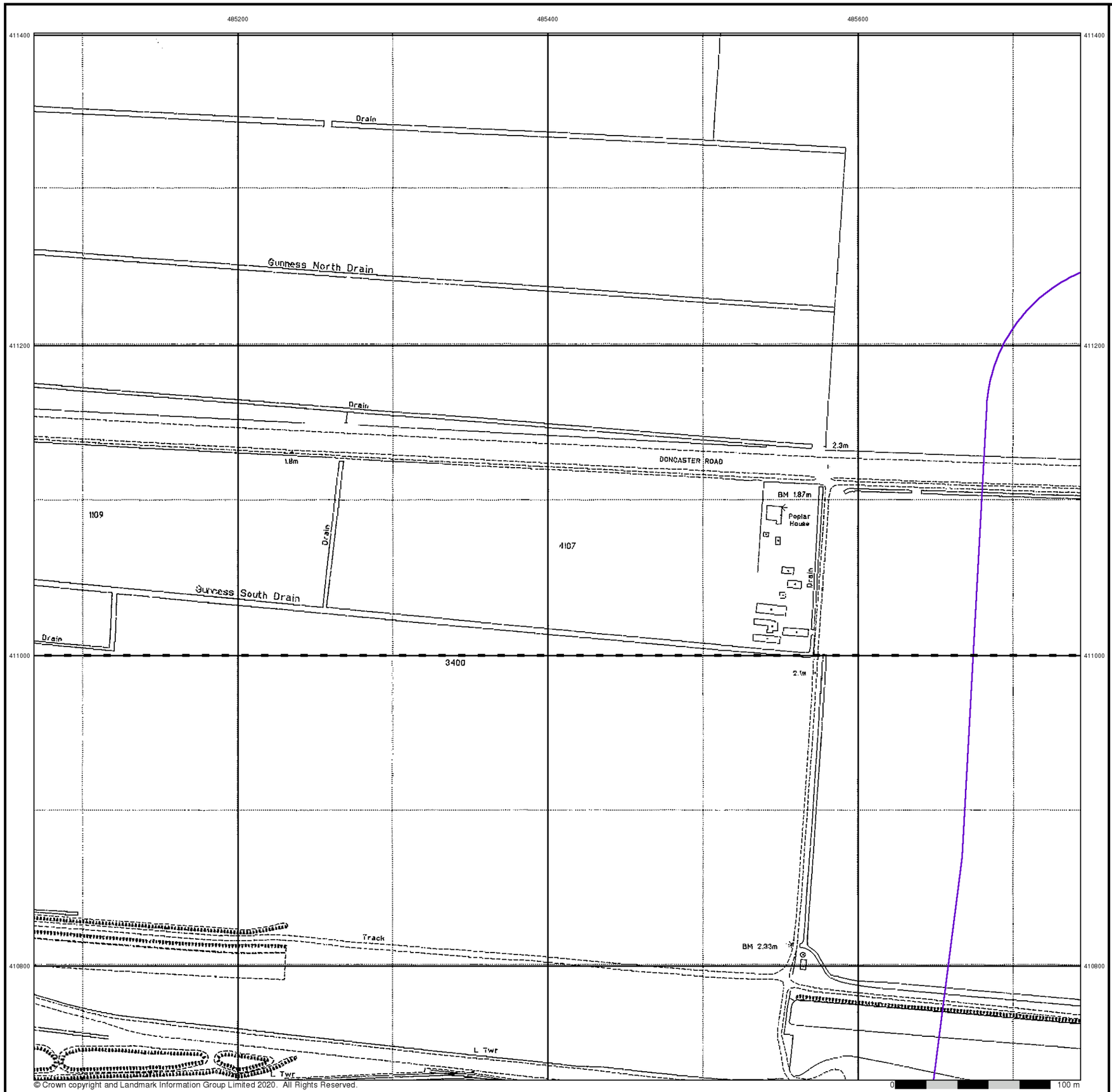


© Crown copyright and Landmark Information Group Limited 2020. All Rights Reserved.

Envirocheck®

LANDMARK INFORMATION GROUP®

## Large-Scale National Grid Data

**Published 1994**

**Source map scale - 1:2,500**

'Large Scale Na ional Grid Data' superseded S M cards (Ordnance Survey's 'Survey of Information on Microfilm') in 1992, and continued to be produced until 1999. These maps were the fore-runners of digital mapping and so provide detailed information on houses and roads, but tend to show less topographic features such as vegetation. These maps were produced at both 1:2,500 and 1:1,250 scales.

## Map Name(s) and Date(s)

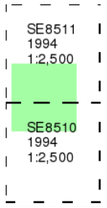


## Historical Map - Segment C7

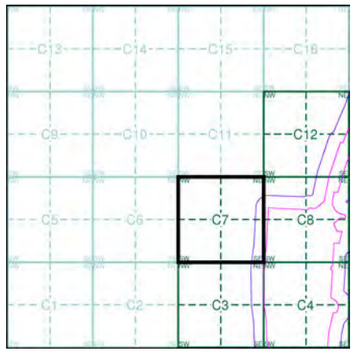


## Order Details

| | |
|---|---|
| Order Number: | 269869084_1_1 |
| Customer Ref: | MAN25291 |
| National Grid Reference: | 485670, 411270 |
| Slice: | C |
| Site Area (Ha): | 598.7 |
| Search Buffer (m): | 100 |

## Site Details

Site at 487768,412414

Landmark INFORMATION GROUP

Tel: 0844 844 9952
Fax: 0844 844 9951
Web: [redacted]

# Historical Mapping Legends

## Ordnance Survey County Series and Ordnance Survey Plan 1:2,500

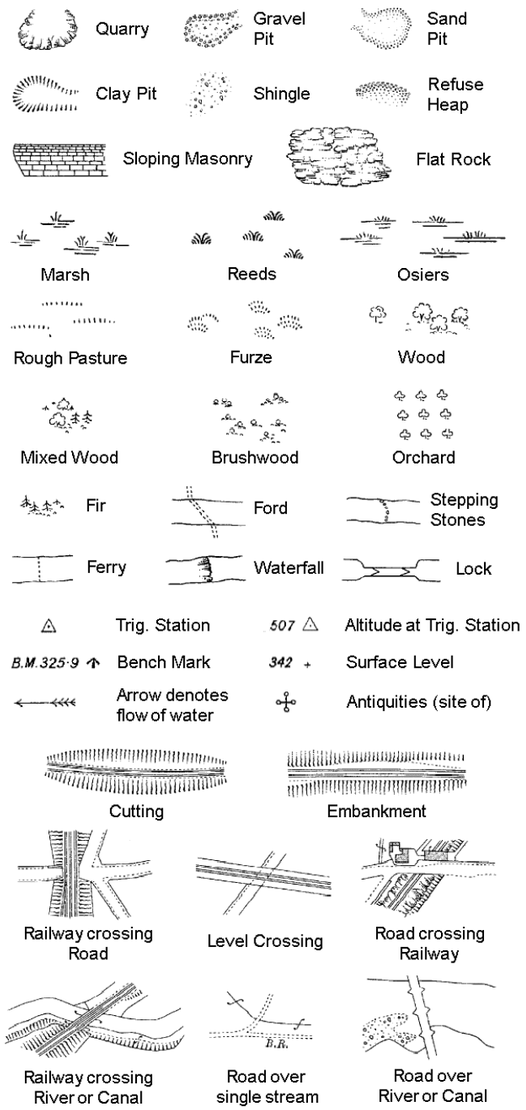


County Boundary (Geographical)
County & Civil Parish Boundary
Administrative County & Civil Parish Boundary
Co. Boro. Bdy. County Borough Boundary (England)
Co. Burgh Bdy. County Burgh Boundary (Scotland)

| | | | |
|---|---|---|---|
| B P B S | Boundary Post or Stone | P.C.B | Police Call Box |
| B.R. | Bridle Road | P | Pump |
| E.P | Electricity Pylon | S.P | Signal Post |
| F.B. | Foot Bridge | Sl. | Sluice |
| F.P. | Foot Path | Sp. | Spring |
| G.P | Guide Post or Board | T.C.B | Telephone Call Box |
| M.S | Mile Stone | Tr. | Trough |
| M.P M.R | Mooring Post or Ring | W | Well |

## Ordnance Survey Plan, Additional SIMs and Supply of Unpublished Survey Information 1:2,500 and 1:1,250

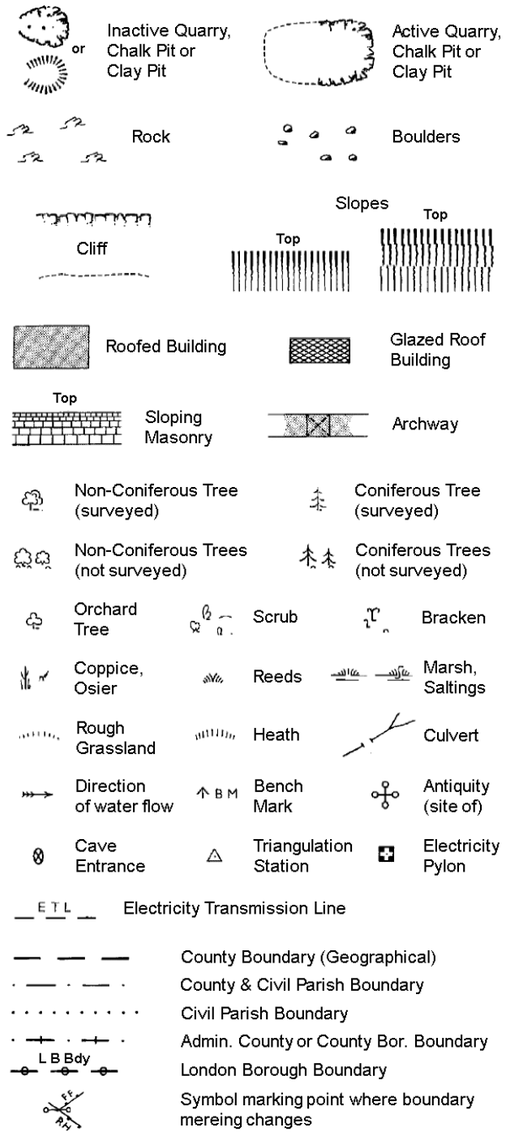


County Boundary (Geographical)
County & Civil Parish Boundary
Civil Parish Boundary
Admin. County or County Bor. Boundary
L B Bdy London Borough Boundary
Symbol marking point where boundary mereing changes

| | | | |
|---|---|---|---|
| BH | Beer House | P | Pillar, Pole or Post |
| BP, BS | Boundary Post or Stone | PO | Post Office |
| Cn, C | Capstan, Crane | PC | Public Convenience |
| Chy | Chimney | PH | Public House |
| D Fn | Drinking Fountain | Pp | Pump |
| El P | Electricity Pillar or Post | SB, S Br | Signal Box or Bridge |
| FAP | Fire Alarm Pillar | SP, SL | Signal Post or Light |
| FB | Foot Bridge | Spr | Spring |
| GP | Guide Post | Tk | Tank or Track |
| H | Hydrant or Hydraulic | TCB | Telephone Call Box |
| LC | Level Crossing | TCP | Telephone Call Post |
| MH | Manhole | Tr | Trough |
| MP | Mile Post or Mooring Post | Wr Pt, Wr T | Water Point, Water Tap |
| MS | Mile Stone | W | Well |
| NTL | Normal Tidal Limit | Wd Pp | Wind Pump |

## Large-Scale National Grid Data 1:2,500 and 1:1,250

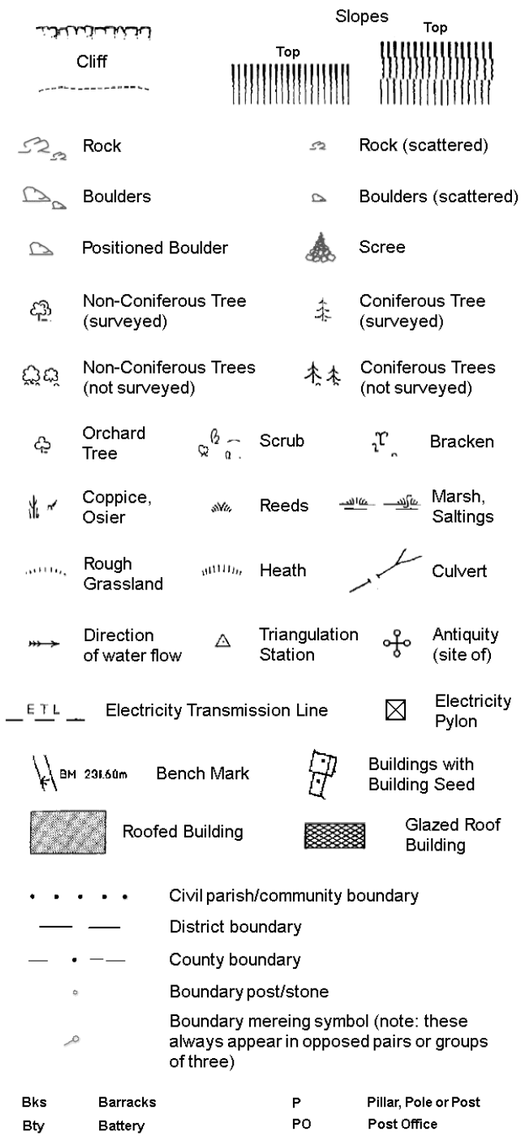


Civil parish/community boundary
District boundary
County boundary
Boundary post/stone
Boundary mereing symbol (note: these always appear in opposed pairs or groups of three)

| | | | |
|---|---|---|---|
| Bks | Barracks | P | Pillar, Pole or Post |
| Bty | Battery | PO | Post Office |
| Cemy | Cemetery | PC | Public Convenience |
| Chy | Chimney | Pp | Pump |
| Cis | Cistern | Ppg Sta | Pumping Station |
| Dismtd Rly | Dismantled Railway | PW | Place of Worship |
| El Gen Sta | Electricity Generating Station | Sewage Ppg Sta | Sewage Pumping Station |
| El P | Electricity Pole, Pillar | SB, S Br | Signal Box or Bridge |
| El Sub Sta | Electricity Sub Station | SP, SL | Signal Post or Light |
| FB | Filter Bed | Spr | Spring |
| Fn / D Fn | Fountain / Drinking Ftn. | Tk | Tank or Track |
| Gas Gov | Gas Valve Compound | Tr | Trough |
| GVC | Gas Governer | Wd Pp | Wind Pump |
| GP | Guide Post | Wr Pt, Wr T | Water Point, Water Tap |
| MH | Manhole | Wks | Works (building or area) |
| MP, MS | Mile Post or Mile Stone | W | Well |

Envirocheck®
LANDMARK INFORMATION GROUP®

## Historical Mapping & Photography included:

| Mapping Type | Scale | Date | Pg |
|---|---|---|---|
| Lincolnshire | 1:2,500 | 1887 | 2 |
| Lincolnshire | 1:2,500 | 1907 | 3 |
| Ordnance Survey Plan | 1:2,500 | 1966 - 1967 | 4 |
| Additional SIMs | 1:2,500 | 1967 - 1982 | 5 |
| Additional SIMs | 1:2,500 | 1979 | 6 |
| Additional SIMs | 1:2,500 | 1990 | 7 |
| Large-Scale National Grid Data | 1:2,500 | 1994 | 8 |
| Large-Scale National Grid Data | 1:1,250 | 1994 | 9 |

## Historical Map - Segment C8

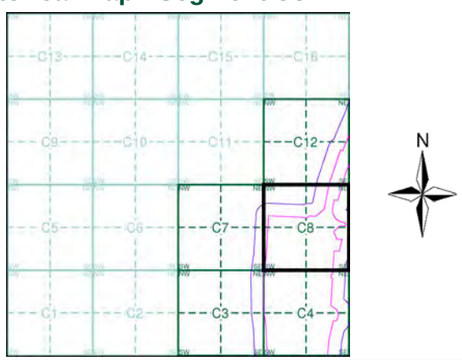


## Order Details

| | |
|---|---|
| Order Number: | 269869084_1_1 |
| Customer Ref: | MAN25291 |
| National Grid Reference: | 485670, 411270 |
| Slice: | C |
| Site Area (Ha): | 598.7 |
| Search Buffer (m): | 100 |

## Site Details

Site at 487768,412414


Landmark® INFORMATION GROUP
Tel: 0844 844 9952
Fax: 0844 844 9951
Web: [redacted]




© Crown copyright and Landmark Information Group Limited 2020. All Rights Reserved.

Envirocheck®

LANDMARK INFORMATION GROUP®

## Lincolnshire

## Published 1887

## Source map scale - 1:2,500

The historical maps shown were reproduced from maps predominantly held at the scale adopted for England, Wales and Scotland in the 1840`s. In 1854 the 1:2,500 scale was adopted for mapping urban areas and by 1896 it covered the whole of what were considered to be the cul ivated parts of Great Britain. The published date given below is often some years later than the surveyed date. Before 1938, all OS maps were based on the Cassini Projection, wi h independent surveys of a single county or group of counties, giving rise to significant inaccuracies in outlying areas.

## Map Name(s) and Date(s)

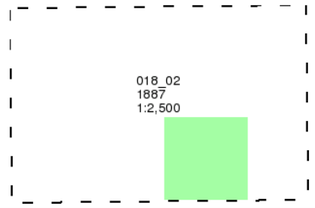


## Historical Map - Segment C8

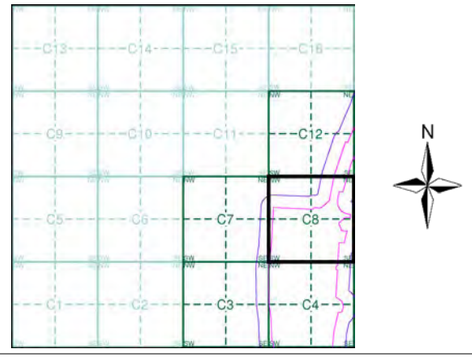


## Order Details

| | |
|---|---|
| Order Number: | 269869084_1_1 |
| Customer Ref: | MAN25291 |
| National Grid Reference: | 485670, 411270 |
| Slice: | C |
| Site Area (Ha): | 598.7 |
| Search Buffer (m): | 100 |

## Site Details

Site at 487768,412414

Landmark INFORMATION GROUP

Tel: 0844 844 9952
Fax: 0844 844 9951
Web: [redacted]

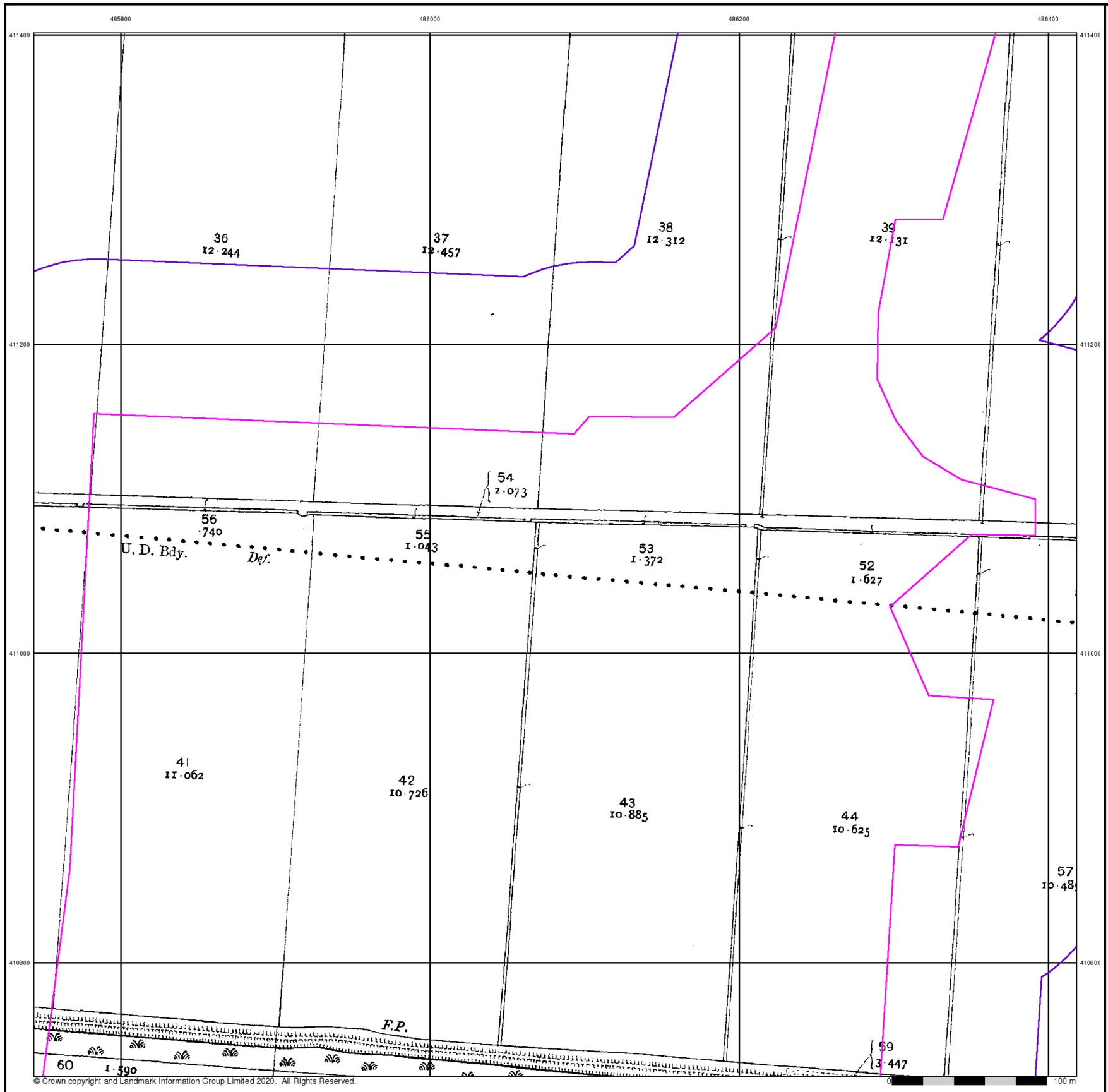


© Crown copyright and Landmark Information Group Limited 2020. All Rights Reserved.

Envirocheck®

LANDMARK INFORMATION GROUP®

## Lincolnshire

## Published 1907

## Source map scale - 1:2,500

The historical maps shown were reproduced from maps predominantly held at the scale adopted for England, Wales and Scotland in the 1840`s. In 1854 the 1:2,500 scale was adopted for mapping urban areas and by 1896 it covered the whole of what were considered to be the cul ivated parts of Great Britain. The published date given below is often some years later than the surveyed date. Before 1938, all OS maps were based on the Cassini Projection, wi h independent surveys of a single county or group of counties, giving rise to significant inaccuracies in outlying areas.

## Map Name(s) and Date(s)

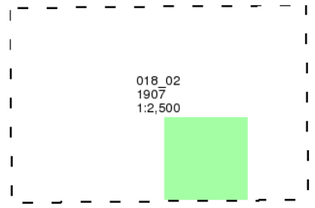


## Historical Map - Segment C8

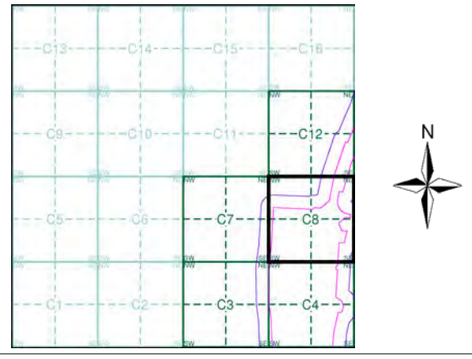


## Order Details

| | |
|---|---|
| Order Number: | 269869084_1_1 |
| Customer Ref: | MAN25291 |
| National Grid Reference: | 485670, 411270 |
| Slice: | C |
| Site Area (Ha): | 598.7 |
| Search Buffer (m): | 100 |

## Site Details

Site at 487768,412414

Landmark INFORMATION GROUP

Tel: 0844 844 9952
Fax: 0844 844 9951
Web: [redacted]

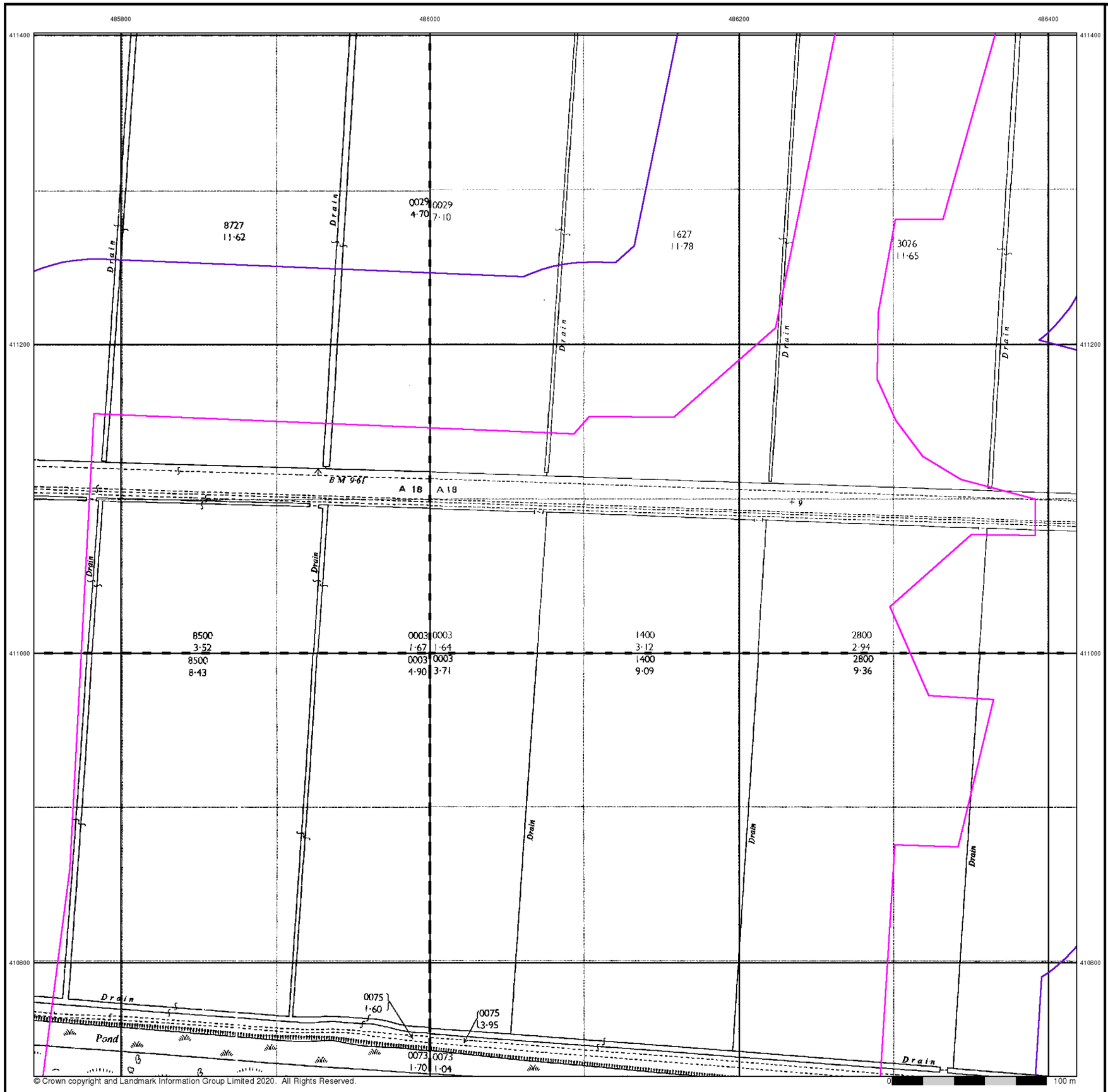


© Crown copyright and Landmark Information Group Limited 2020. All Rights Reserved.

Envirocheck®

LANDMARK INFORMATION GROUP®

## Ordnance Survey Plan

**Published 1966 - 1967**

**Source map scale - 1:2,500**

The historical maps shown were reproduced from maps predominantly held at the scale adopted for England, Wales and Scotland in the 1840`s. In 1854 the 1:2,500 scale was adopted for mapping urban areas and by 1896 it covered the whole of what were considered to be the cul ivated parts of Great Britain. The published date given below is often some years later than the surveyed date. Before 1938, all OS maps were based on the Cassini Projection, wi h independent surveys of a single county or group of counties, giving rise to significant inaccuracies in outlying areas.

## Map Name(s) and Date(s)

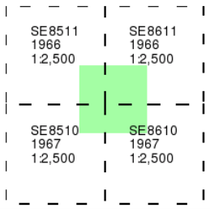


## Historical Map - Segment C8

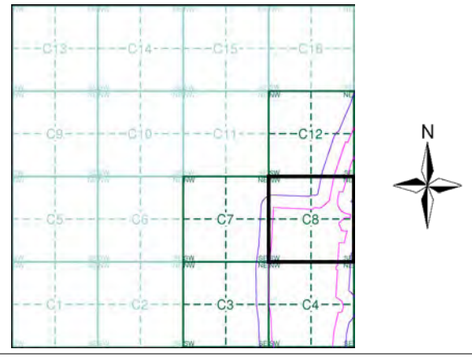


## Order Details

| | |
|---|---|
| Order Number: | 269869084_1_1 |
| Customer Ref: | MAN25291 |
| National Grid Reference: | 485670, 411270 |
| Slice: | C |
| Site Area (Ha): | 598.7 |
| Search Buffer (m): | 100 |

## Site Details

Site at 487768,412414

Landmark INFORMATION GROUP

Tel: 0844 844 9952
Fax: 0844 844 9951
Web: [redacted]

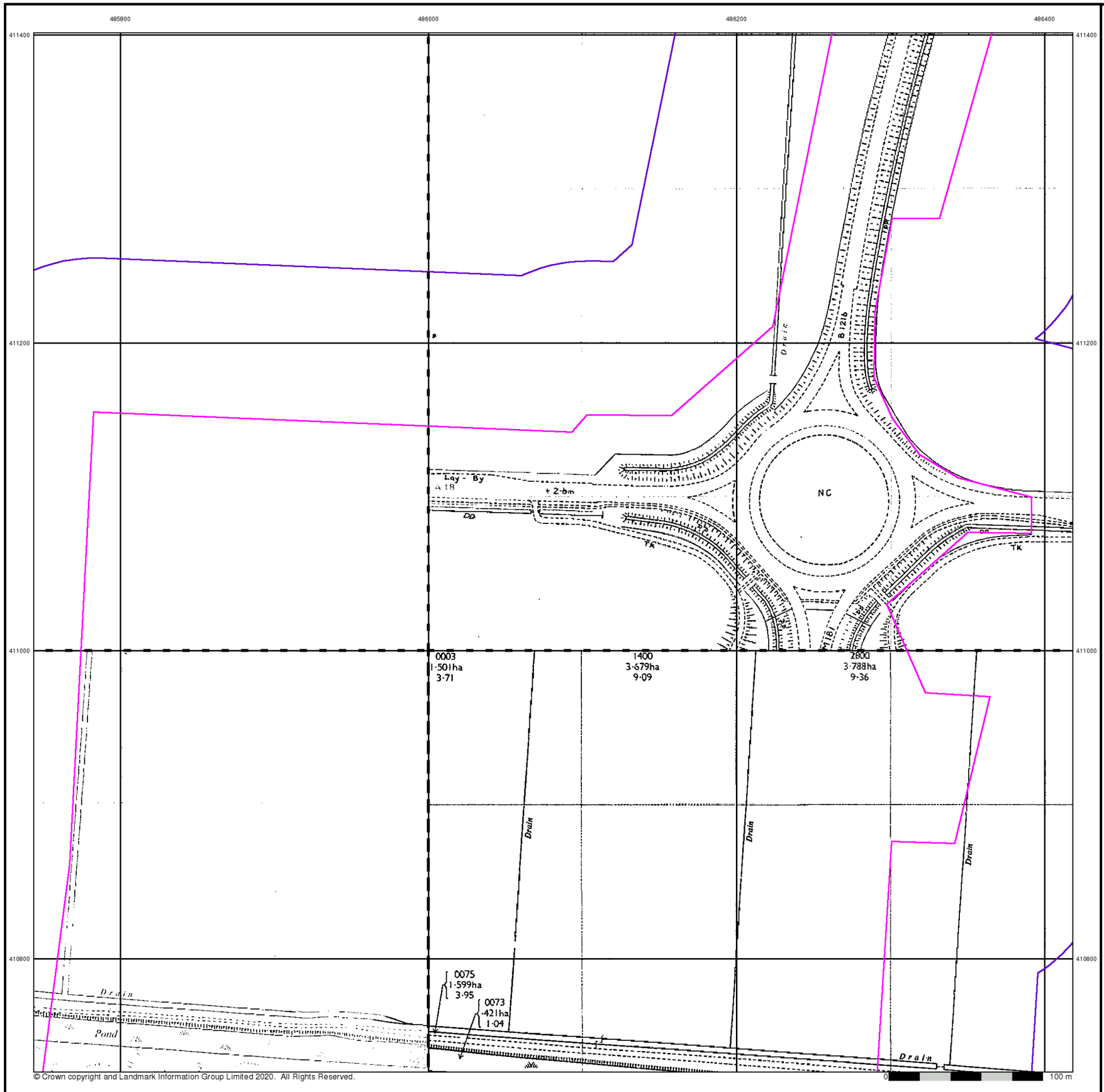


© Crown copyright and Landmark Information Group Limited 2020. All Rights Reserved.

Envirocheck®
LANDMARK INFORMATION GROUP®

## Additional SIMs

**Published 1967 - 1982**

**Source map scale - 1:2,500**

The SIM cards (Ordnance Survey's `Survey of Information on Microfilm') are further, minor editions of mapping which were produced and published in between the main editions as an area was updated. They date from 1947 to 1994, and contain detailed information on buildings, roads and land-use. These maps were produced at both 1:2,500 and 1:1,250 scales.

## Map Name(s) and Date(s)

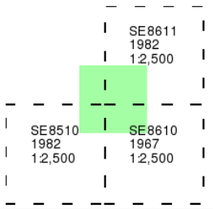


## Historical Map - Segment C8

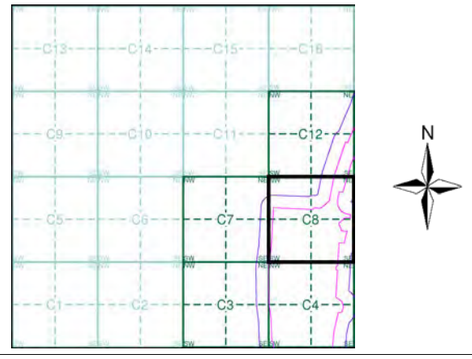


## Order Details

| | |
|---|---|
| Order Number: | 269869084_1_1 |
| Customer Ref: | MAN25291 |
| National Grid Reference: | 485670, 411270 |
| Slice: | C |
| Site Area (Ha): | 598.7 |
| Search Buffer (m): | 100 |

## Site Details

Site at 487768,412414

Landmark INFORMATION GROUP
Tel: 0844 844 9952
Fax: 0844 844 9951
Web: [redacted]

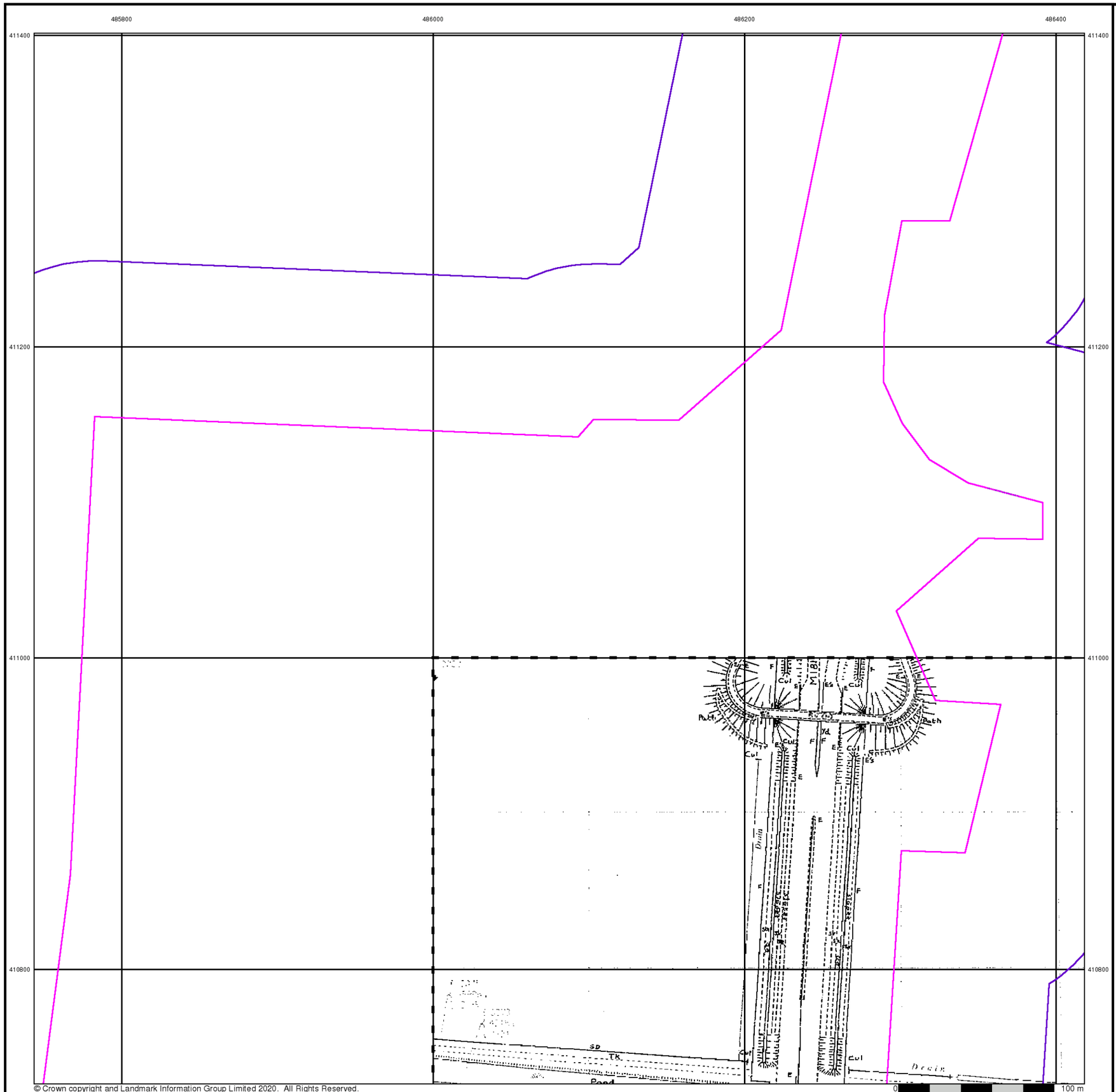


© Crown copyright and Landmark Information Group Limited 2020. All Rights Reserved.

Envirocheck®
LANDMARK INFORMATION GROUP®

## Additional SIMs

**Published 1979**

**Source map scale - 1:2,500**

The SIM cards (Ordnance Survey's `Survey of Information on Microfilm') are further, minor editions of mapping which were produced and published in between the main editions as an area was updated. They date from 1947 to 1994, and contain detailed information on buildings, roads and land-use. These maps were produced at both 1:2,500 and 1:1,250 scales.

## Map Name(s) and Date(s)

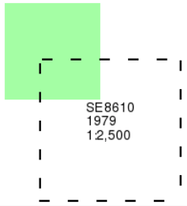


## Historical Map - Segment C8

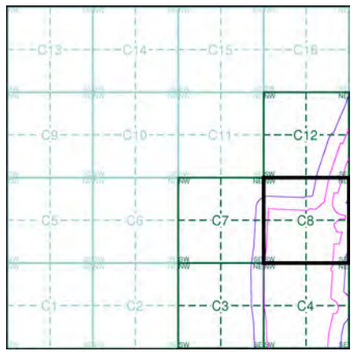


## Order Details

| | |
|---|---|
| Order Number: | 269869084_1_1 |
| Customer Ref: | MAN25291 |
| National Grid Reference: | 485670, 411270 |
| Slice: | C |
| Site Area (Ha): | 598.7 |
| Search Buffer (m): | 100 |

## Site Details

Site at 487768,412414

Landmark INFORMATION GROUP
Tel: 0844 844 9952
Fax: 0844 844 9951
Web: [redacted]

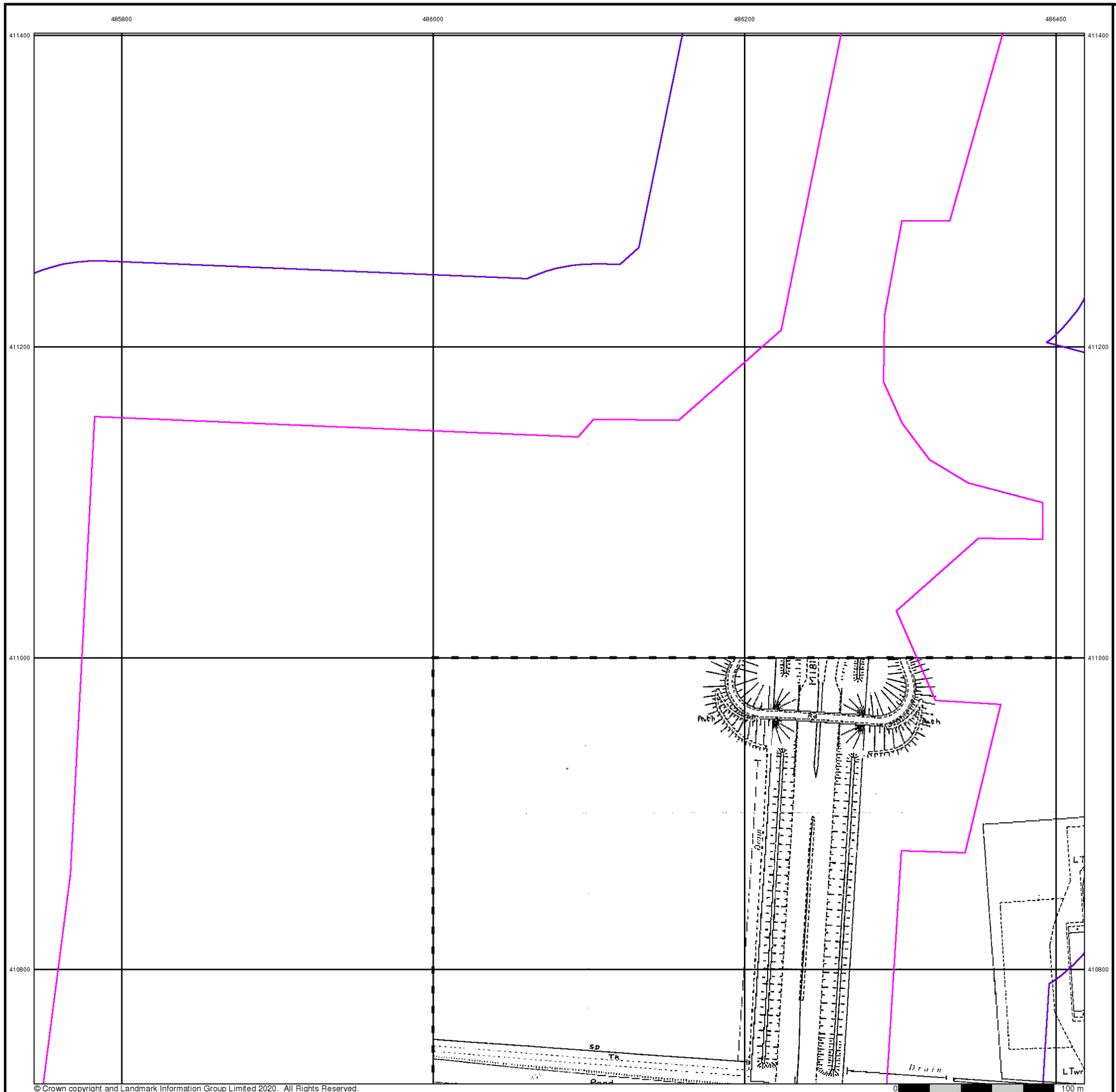


© Crown copyright and Landmark Information Group Limited 2020. All Rights Reserved.

Envirocheck®
LANDMARK INFORMATION GROUP®

## Additional SIMs

**Published 1990**

**Source map scale - 1:2,500**

The SIM cards (Ordnance Survey's `Survey of Information on Microfilm') are further, minor editions of mapping which were produced and published in between the main editions as an area was updated. They date from 1947 to 1994, and contain detailed information on buildings, roads and land-use. These maps were produced at both 1:2,500 and 1:1,250 scales.

## Map Name(s) and Date(s)

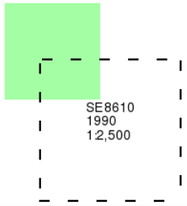


## Historical Map - Segment C8

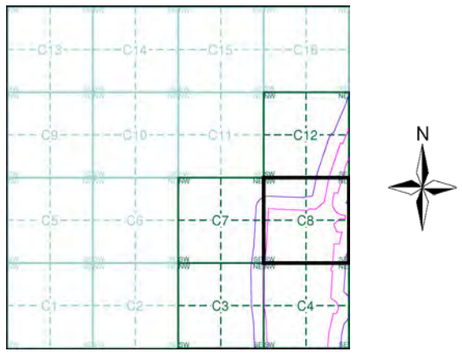


## Order Details

| | |
|---|---|
| Order Number: | 269869084_1_1 |
| Customer Ref: | MAN25291 |
| National Grid Reference: | 485670, 411270 |
| Slice: | C |
| Site Area (Ha): | 598.7 |
| Search Buffer (m): | 100 |

## Site Details

Site at 487768,412414

Landmark INFORMATION GROUP
Tel: 0844 844 9952
Fax: 0844 844 9951
Web: [redacted]




© Crown copyright and Landmark Information Group Limited 2020. All Rights Reserved.

Envirocheck®
LANDMARK INFORMATION GROUP®

## Large-Scale National Grid Data

**Published 1994**

**Source map scale - 1:2,500**

'Large Scale Na ional Grid Data' superseded S M cards (Ordnance Survey's 'Survey of Information on Microfilm') in 1992, and continued to be produced until 1999. These maps were the fore-runners of digital mapping and so provide detailed information on houses and roads, but tend to show less topographic features such as vegetation. These maps were produced at both 1:2,500 and 1:1,250 scales.

## Map Name(s) and Date(s)

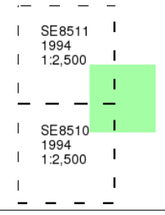


## Historical Map - Segment C8

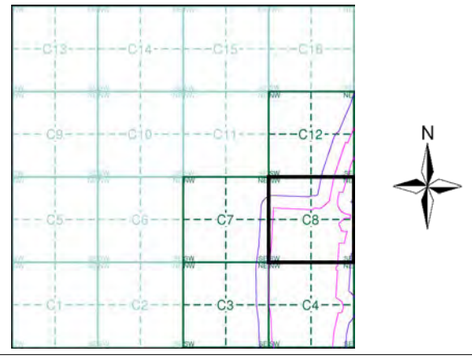


## Order Details

| | |
|---|---|
| Order Number: | 269869084_1_1 |
| Customer Ref: | MAN25291 |
| National Grid Reference: | 485670, 411270 |
| Slice: | C |
| Site Area (Ha): | 598.7 |
| Search Buffer (m): | 100 |

## Site Details

Site at 487768,412414

Landmark INFORMATION GROUP
Tel: 0844 844 9952
Fax: 0844 844 9951
Web: [redacted]

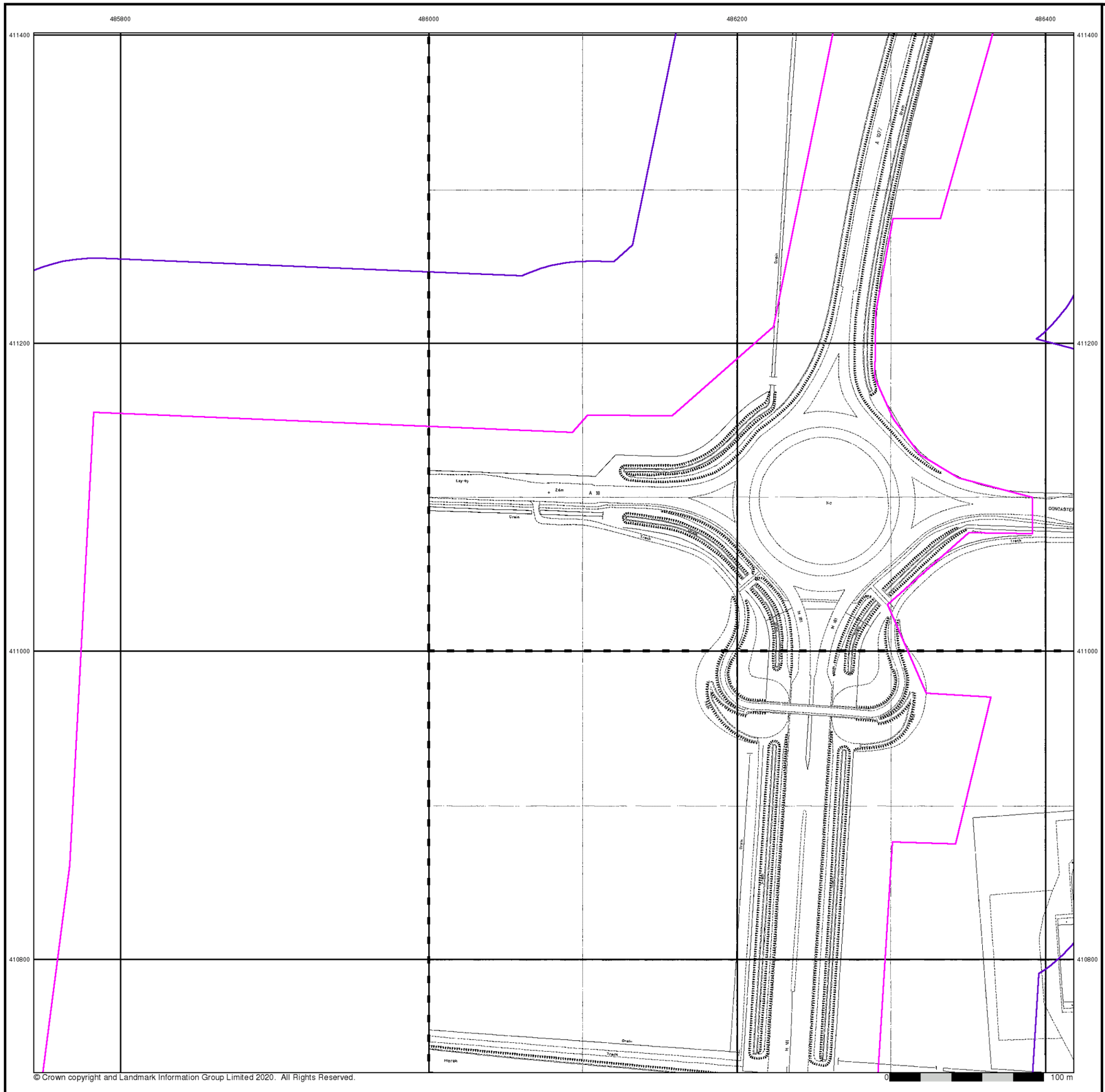


Envirocheck®
LANDMARK INFORMATION GROUP®

## Large-Scale National Grid Data

**Published 1994**

**Source map scale - 1:1,250**

'Large Scale Na ional Grid Data' superseded S M cards (Ordnance Survey's 'Survey of Information on Microfilm') in 1992, and continued to be produced until 1999. These maps were the fore-runners of digital mapping and so provide detailed information on houses and roads, but tend to show less topographic features such as vegetation. These maps were produced at both 1:2,500 and 1:1,250 scales.

## Map Name(s) and Date(s)

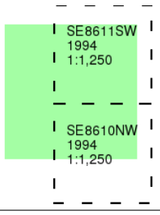


## Historical Map - Segment C8

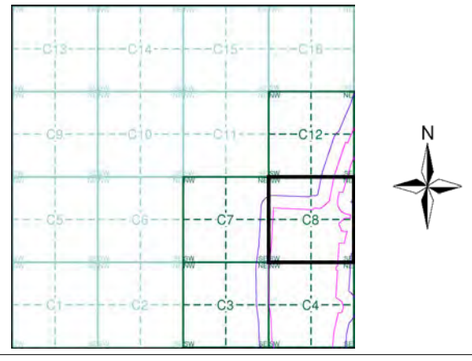


## Order Details

| | |
|---|---|
| Order Number: | 269869084_1_1 |
| Customer Ref: | MAN25291 |
| National Grid Reference: | 485670, 411270 |
| Slice: | C |
| Site Area (Ha): | 598.7 |
| Search Buffer (m): | 100 |

## Site Details

Site at 487768,412414

Landmark INFORMATION GROUP
Tel: 0844 844 9952
Fax: 0844 844 9951
Web: [redacted]

# Historical Mapping Legends

## Ordnance Survey County Series and Ordnance Survey Plan 1:2,500

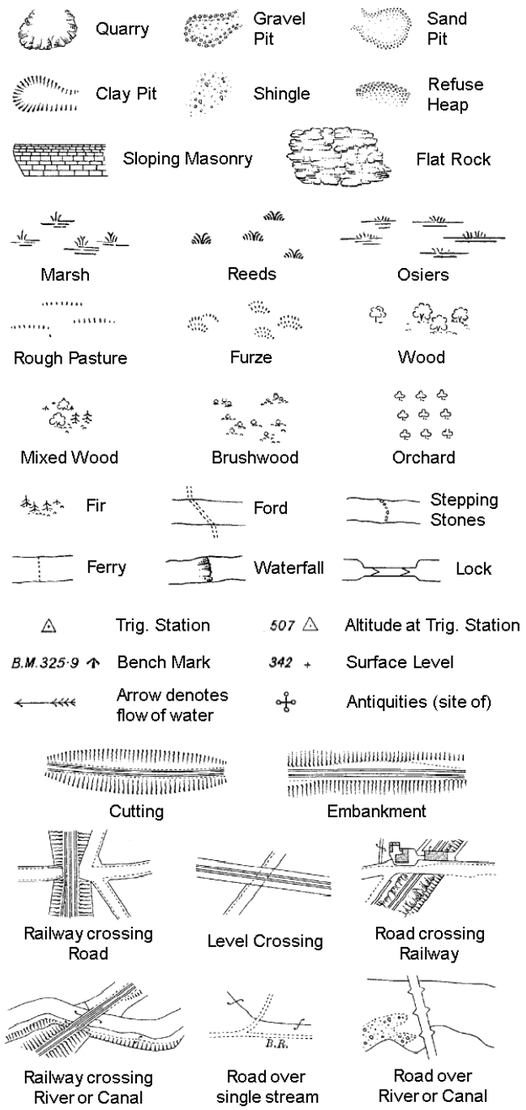


County Boundary (Geographical)
County & Civil Parish Boundary
Administrative County & Civil Parish Boundary
Co. Boro. Bdy. County Borough Boundary (England)
Co. Burgh Bdy. County Burgh Boundary (Scotland)

| | | | |
|---|---|---|---|
| B P B S | Boundary Post or Stone | P.C.B | Police Call Box |
| B.R. | Bridle Road | P | Pump |
| E.P | Electricity Pylon | S.P | Signal Post |
| F.B. | Foot Bridge | Sl. | Sluice |
| F.P. | Foot Path | Sp. | Spring |
| G.P | Guide Post or Board | T.C.B | Telephone Call Box |
| M.S | Mile Stone | Tr. | Trough |
| M.P M.R | Mooring Post or Ring | W | Well |

## Ordnance Survey Plan, Additional SIMs and Supply of Unpublished Survey Information 1:2,500 and 1:1,250

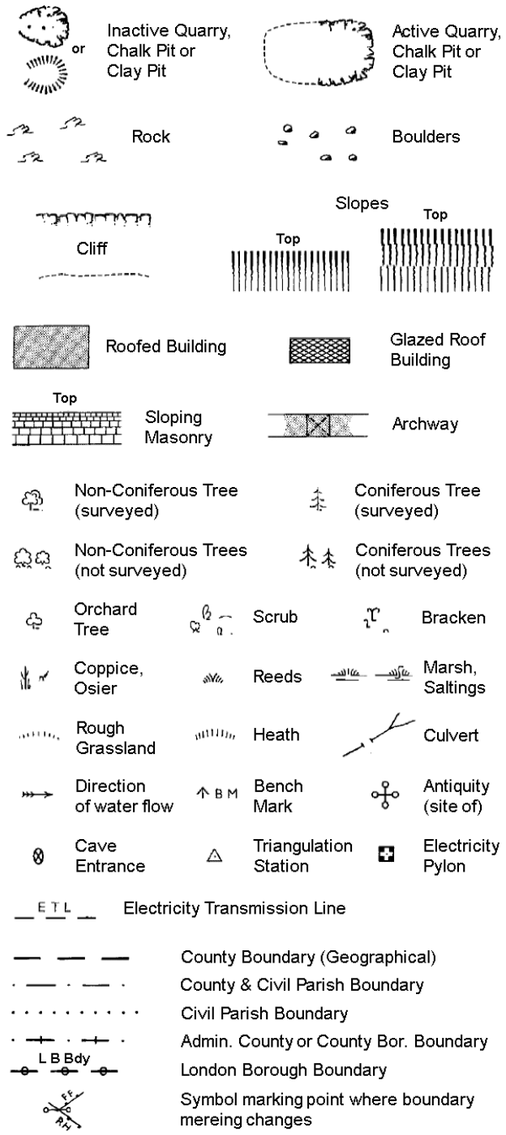


County Boundary (Geographical)
County & Civil Parish Boundary
Civil Parish Boundary
Admin. County or County Bor. Boundary
L B Bdy London Borough Boundary
Symbol marking point where boundary mereing changes

| | | | |
|---|---|---|---|
| BH | Beer House | P | Pillar, Pole or Post |
| BP, BS | Boundary Post or Stone | PO | Post Office |
| Cn, C | Capstan, Crane | PC | Public Convenience |
| Chy | Chimney | PH | Public House |
| D Fn | Drinking Fountain | Pp | Pump |
| El P | Electricity Pillar or Post | SB, S Br | Signal Box or Bridge |
| FAP | Fire Alarm Pillar | SP, SL | Signal Post or Light |
| FB | Foot Bridge | Spr | Spring |
| GP | Guide Post | Tk | Tank or Track |
| H | Hydrant or Hydraulic | TCB | Telephone Call Box |
| LC | Level Crossing | TCP | Telephone Call Post |
| MH | Manhole | Tr | Trough |
| MP | Mile Post or Mooring Post | Wr Pt, Wr T | Water Point, Water Tap |
| MS | Mile Stone | W | Well |
| NTL | Normal Tidal Limit | Wd Pp | Wind Pump |

## Large-Scale National Grid Data 1:2,500 and 1:1,250

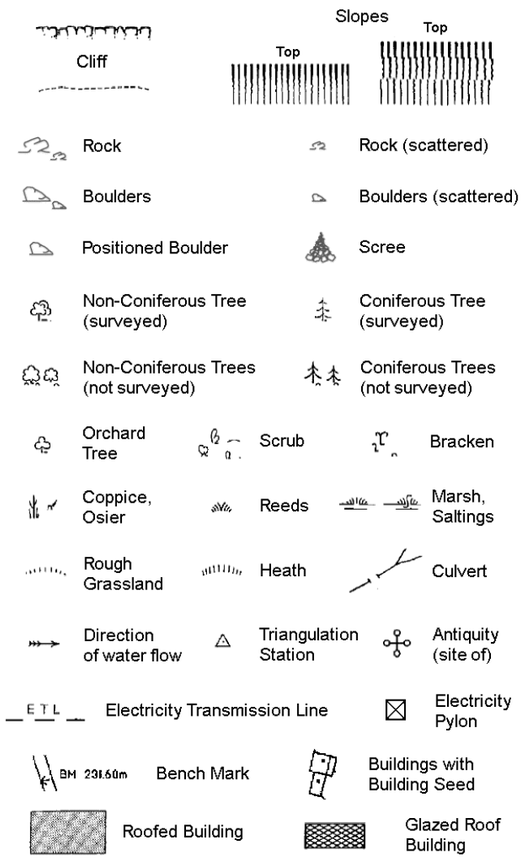


Civil parish/community boundary
District boundary
County boundary
Boundary post/stone
Boundary mereing symbol (note: these always appear in opposed pairs or groups of three)

| | | | |
|---|---|---|---|
| Bks | Barracks | P | Pillar, Pole or Post |
| Bty | Battery | PO | Post Office |
| Cemy | Cemetery | PC | Public Convenience |
| Chy | Chimney | Pp | Pump |
| Cis | Cistern | Ppg Sta | Pumping Station |
| Dismtd Rly | Dismantled Railway | PW | Place of Worship |
| El Gen Sta | Electricity Generating Station | Sewage Ppg Sta | Sewage Pumping Station |
| El P | Electricity Pole, Pillar | SB, S Br | Signal Box or Bridge |
| El Sub Sta | Electricity Sub Station | SP, SL | Signal Post or Light |
| FB | Filter Bed | Spr | Spring |
| Fn / D Fn | Fountain / Drinking Ftn. | Tk | Tank or Track |
| Gas Gov | Gas Valve Compound | Tr | Trough |
| GVC | Gas Governer | Wd Pp | Wind Pump |
| GP | Guide Post | Wr Pt, Wr T | Water Point, Water Tap |
| MH | Manhole | Wks | Works (building or area) |
| MP, MS | Mile Post or Mile Stone | W | Well |

Envirocheck®
LANDMARK INFORMATION GROUP®

## Historical Mapping & Photography included:

| Mapping Type | Scale | Date | Pg |
|---|---|---|---|
| Lincolnshire | 1:2,500 | 1887 | 2 |
| Lincolnshire | 1:2,500 | 1907 | 3 |
| Ordnance Survey Plan | 1:2,500 | 1966 | 4 |
| Additional SIMs | 1:2,500 | 1981 - 1982 | 5 |
| Additional SIMs | 1:2,500 | 1985 - 1990 | 6 |
| Large-Scale National Grid Data | 1:2,500 | 1994 | 7 |
| Large-Scale National Grid Data | 1:1,250 | 1994 | 8 |
| Large-Scale National Grid Data | 1:2,500 | 1995 | 9 |

## Historical Map - Segment C12

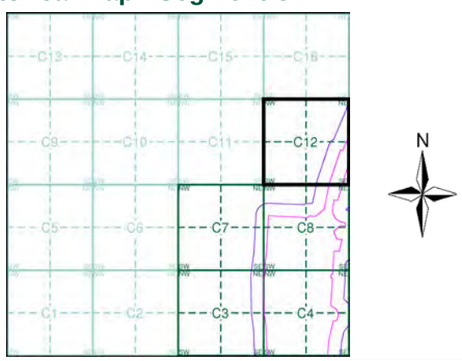


## Order Details

| | |
|---|---|
| Order Number: | 269869084_1_1 |
| Customer Ref: | MAN25291 |
| National Grid Reference: | 485670, 411270 |
| Slice: | C |
| Site Area (Ha): | 598.7 |
| Search Buffer (m): | 100 |

## Site Details

Site at 487768,412414


Landmark INFORMATION GROUP
Tel: 0844 844 9952
Fax: 0844 844 9951
Web: [redacted]

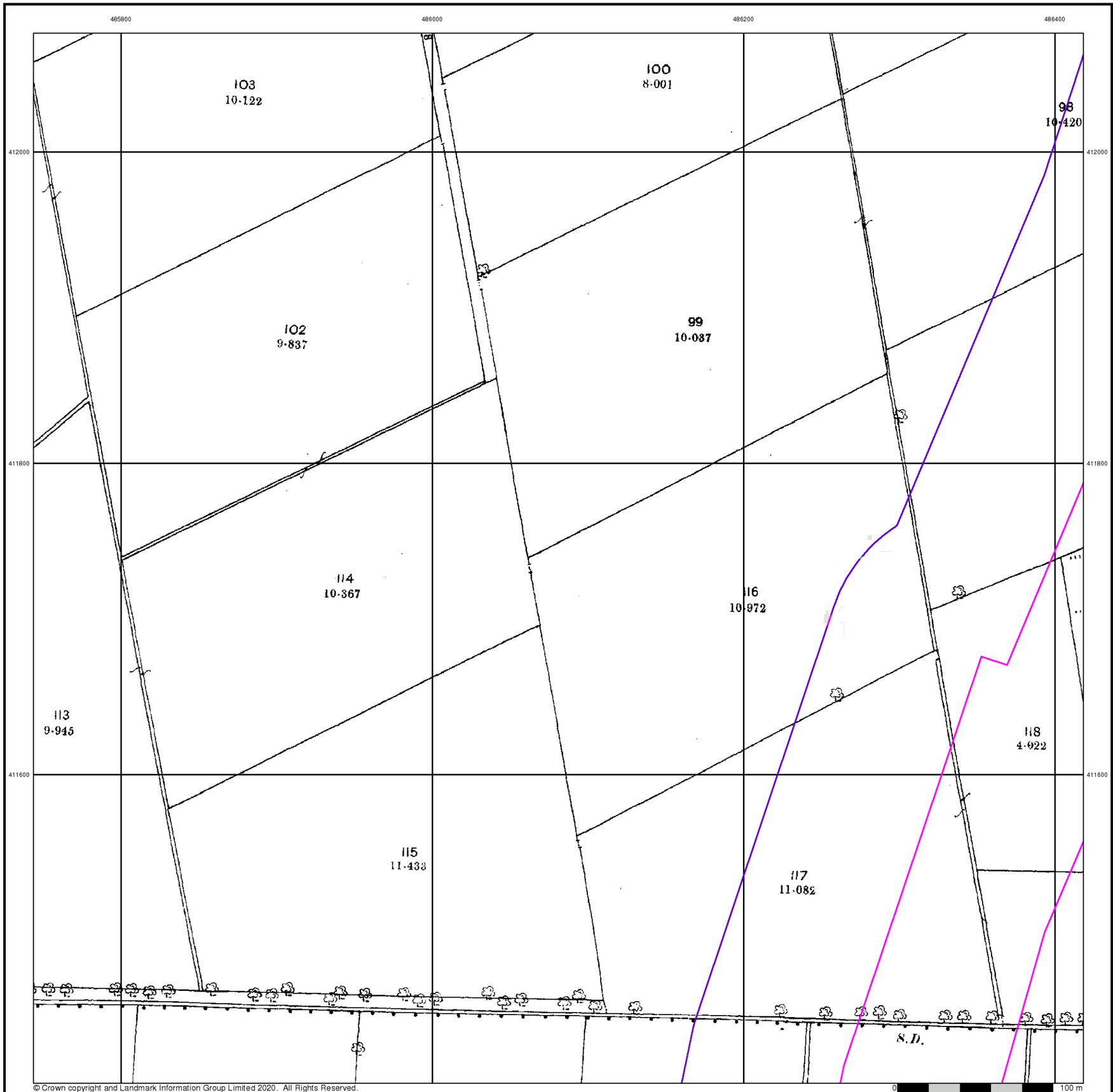


© Crown copyright and Landmark Information Group Limited 2020. All Rights Reserved.

0 100 m

Envirocheck®
LANDMARK INFORMATION GROUP®

## Lincolnshire

## Published 1887

## Source map scale - 1:2,500

The historical maps shown were reproduced from maps predominantly held at the scale adopted for England, Wales and Scotland in the 1840`s. In 1854 the 1:2,500 scale was adopted for mapping urban areas and by 1896 it covered the whole of what were considered to be the cul ivated parts of Great Britain. The published date given below is often some years later than the surveyed date. Before 1938, all OS maps were based on the Cassini Projection, wi h independent surveys of a single county or group of counties, giving rise to significant inaccuracies in outlying areas.

## Map Name(s) and Date(s)

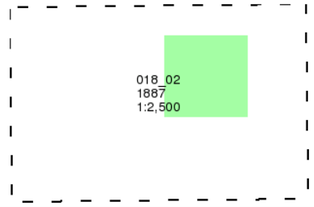


## Historical Map - Segment C12

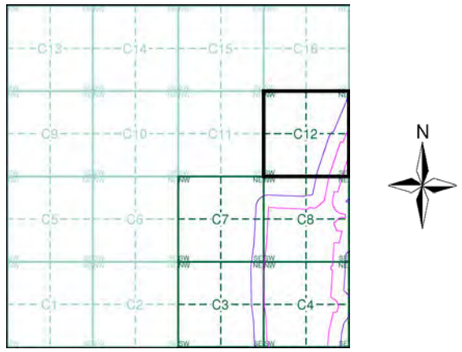


## Order Details

| | |
|---|---|
| Order Number: | 269869084_1_1 |
| Customer Ref: | MAN25291 |
| National Grid Reference: | 485670, 411270 |
| Slice: | C |
| Site Area (Ha): | 598.7 |
| Search Buffer (m): | 100 |

## Site Details

Site at 487768,412414

Landmark INFORMATION GROUP
Tel: 0844 844 9952
Fax: 0844 844 9951
Web: [redacted]

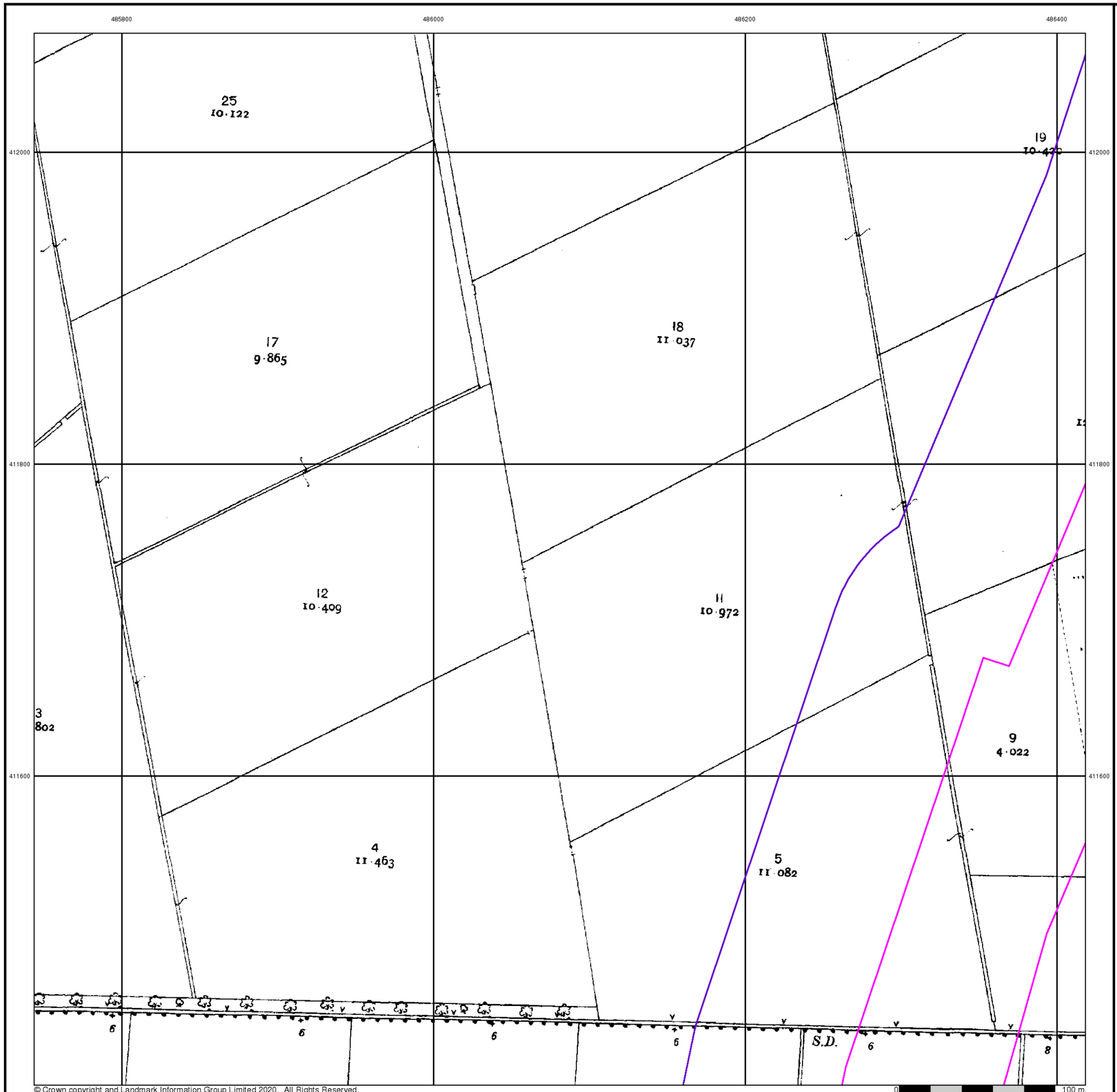


© Crown copyright and Landmark Information Group Limited 2020. All Rights Reserved.

Envirocheck®

LANDMARK INFORMATION GROUP®

## Lincolnshire

## Published 1907

## Source map scale - 1:2,500

The historical maps shown were reproduced from maps predominantly held at the scale adopted for England, Wales and Scotland in the 1840`s. In 1854 the 1:2,500 scale was adopted for mapping urban areas and by 1896 it covered the whole of what were considered to be the cul ivated parts of Great Britain. The published date given below is often some years later than the surveyed date. Before 1938, all OS maps were based on the Cassini Projection, wi h independent surveys of a single county or group of counties, giving rise to significant inaccuracies in outlying areas.

## Map Name(s) and Date(s)

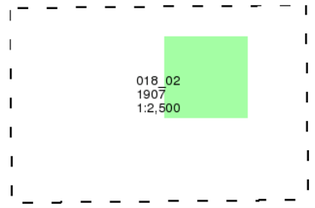


## Historical Map - Segment C12

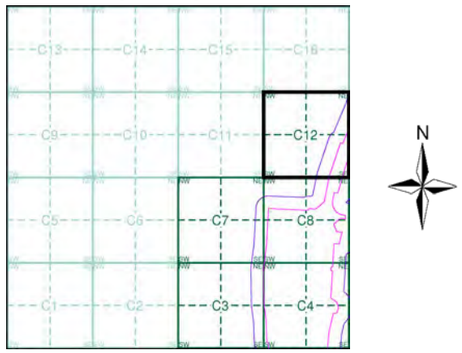


## Order Details

| | |
|---|---|
| Order Number: | 269869084_1_1 |
| Customer Ref: | MAN25291 |
| National Grid Reference: | 485670, 411270 |
| Slice: | C |
| Site Area (Ha): | 598.7 |
| Search Buffer (m): | 100 |

## Site Details

Site at 487768,412414

Landmark INFORMATION GROUP

Tel: 0844 844 9952
Fax: 0844 844 9951
Web: [redacted]

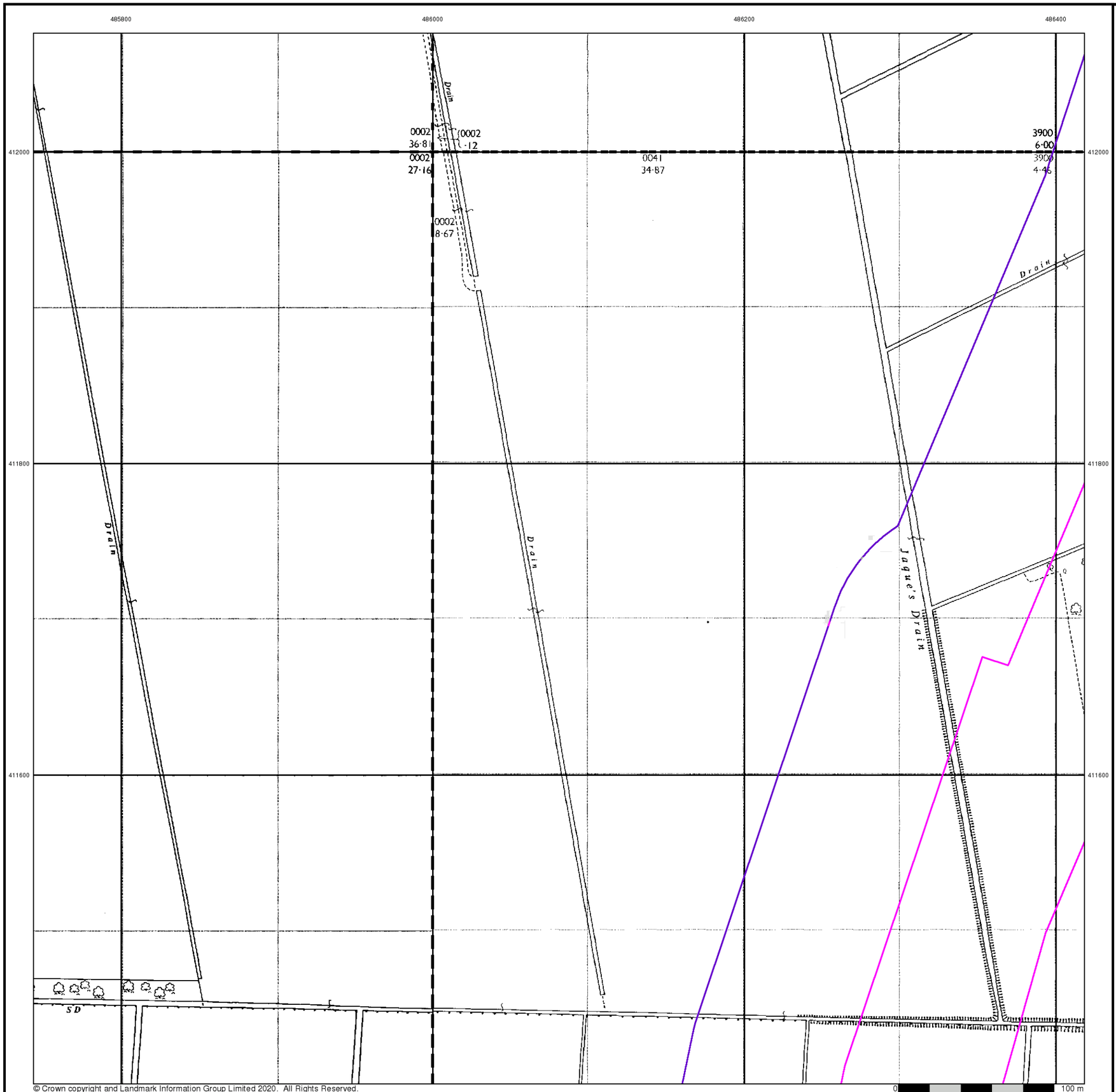


© Crown copyright and Landmark Information Group Limited 2020. All Rights Reserved.

Envirocheck®
LANDMARK INFORMATION GROUP®

## Ordnance Survey Plan

## Published 1966

## Source map scale - 1:2,500

The historical maps shown were reproduced from maps predominantly held at the scale adopted for England, Wales and Scotland in the 1840`s. In 1854 the 1:2,500 scale was adopted for mapping urban areas and by 1896 it covered the whole of what were considered to be the cul ivated parts of Great Britain. The published date given below is often some years later than the surveyed date. Before 1938, all OS maps were based on the Cassini Projection, wi h independent surveys of a single county or group of counties, giving rise to significant inaccuracies in outlying areas.

## Map Name(s) and Date(s)

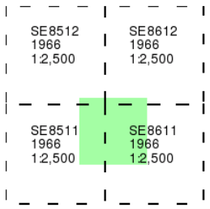


## Historical Map - Segment C12

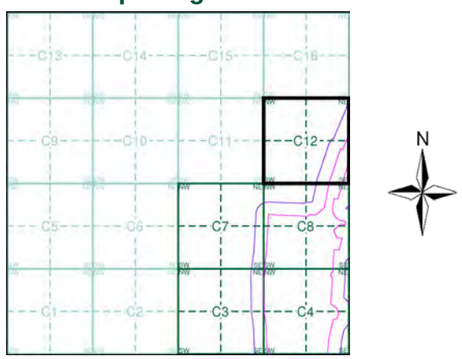


## Order Details

| | |
|---|---|
| Order Number: | 269869084_1_1 |
| Customer Ref: | MAN25291 |
| National Grid Reference: | 485670, 411270 |
| Slice: | C |
| Site Area (Ha): | 598.7 |
| Search Buffer (m): | 100 |

## Site Details

Site at 487768,412414

Landmark INFORMATION GROUP
Tel: 0844 844 9952
Fax: 0844 844 9951
Web: [redacted]

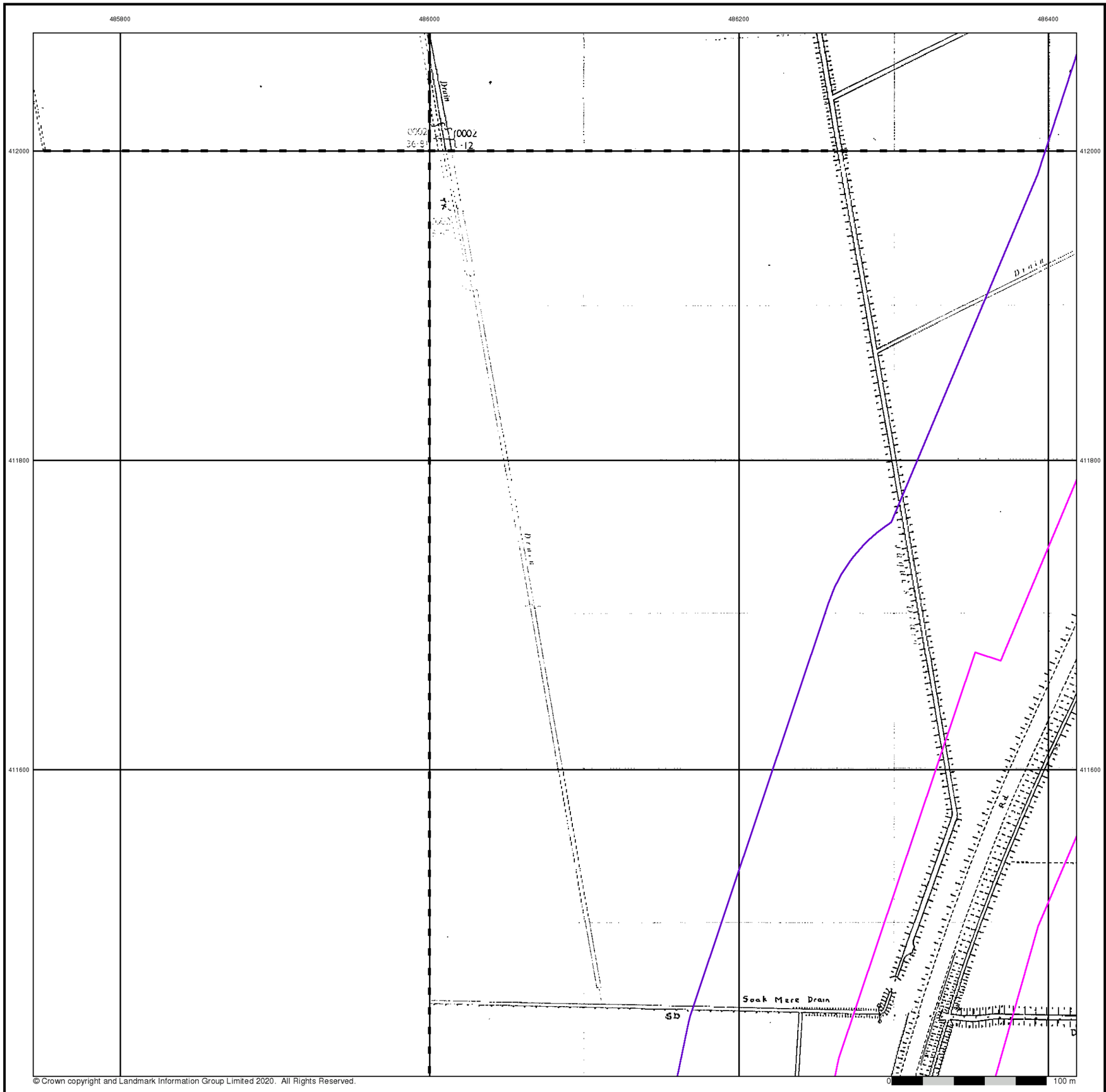


© Crown copyright and Landmark Information Group Limited 2020. All Rights Reserved.

Envirocheck®
LANDMARK INFORMATION GROUP®

## Additional SIMs

**Published 1981 - 1982**

**Source map scale - 1:2,500**

The SIM cards (Ordnance Survey's `Survey of Information on Microfilm') are further, minor editions of mapping which were produced and published in between the main editions as an area was updated. They date from 1947 to 1994, and contain detailed information on buildings, roads and land-use. These maps were produced at both 1:2,500 and 1:1,250 scales.

## Map Name(s) and Date(s)

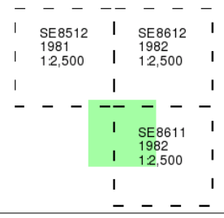


## Historical Map - Segment C12

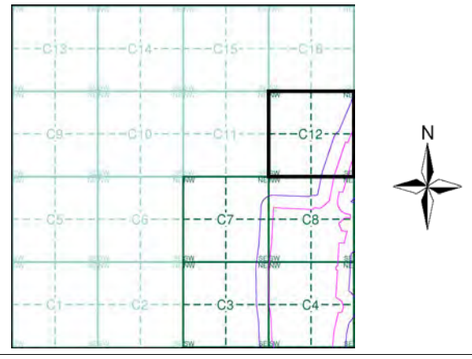


## Order Details

| | |
|---|---|
| Order Number: | 269869084_1_1 |
| Customer Ref: | MAN25291 |
| National Grid Reference: | 485670, 411270 |
| Slice: | C |
| Site Area (Ha): | 598.7 |
| Search Buffer (m): | 100 |

## Site Details

Site at 487768,412414

Landmark INFORMATION GROUP
Tel: 0844 844 9952
Fax: 0844 844 9951
Web: [redacted]

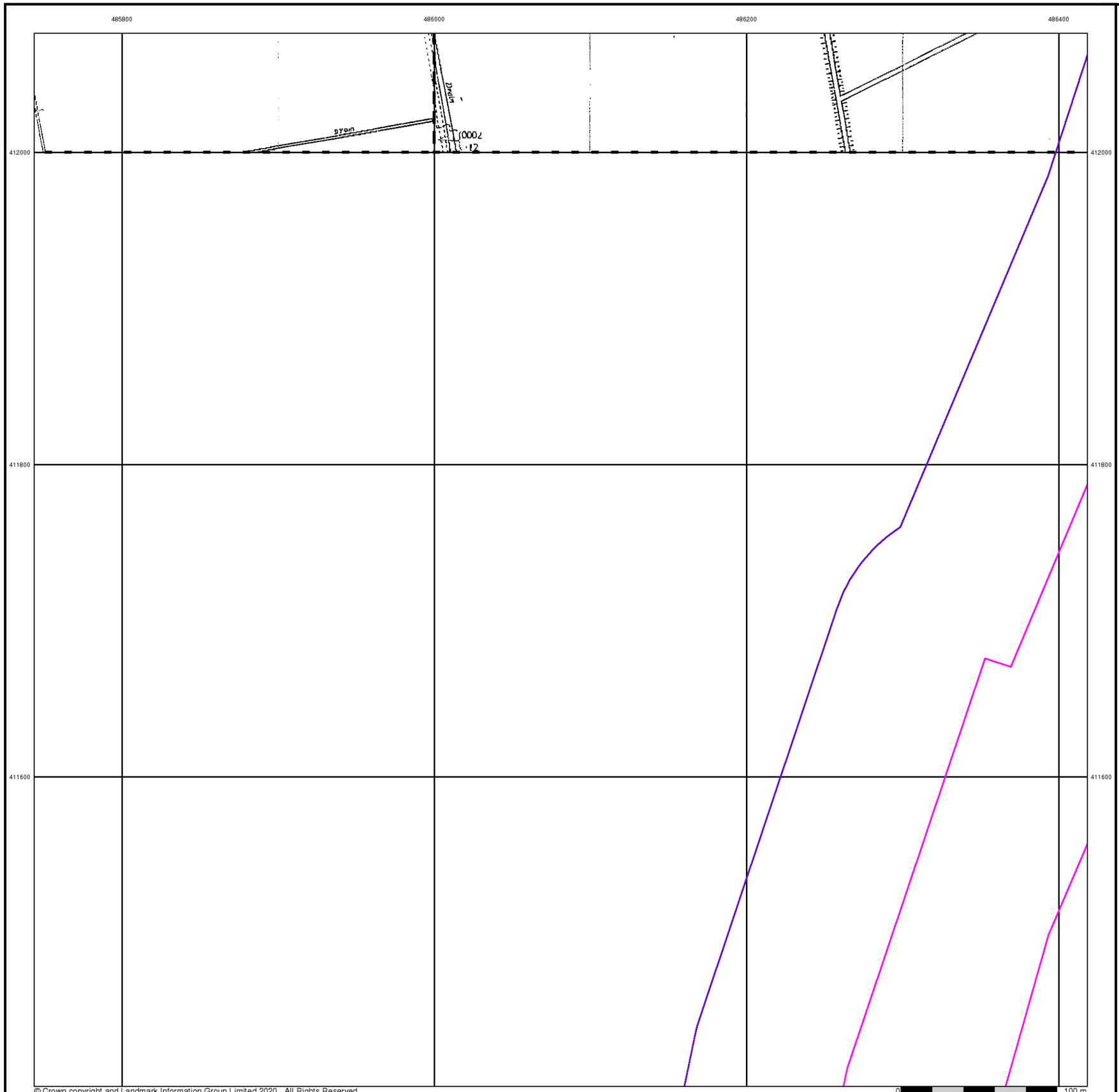


© Crown copyright and Landmark Information Group Limited 2020. All Rights Reserved.

Envirocheck®
LANDMARK INFORMATION GROUP®

## Additional SIMs

**Published 1985 - 1990**

**Source map scale - 1:2,500**

The SIM cards (Ordnance Survey's `Survey of Information on Microfilm') are further, minor editions of mapping which were produced and published in between the main editions as an area was updated. They date from 1947 to 1994, and contain detailed information on buildings, roads and land-use. These maps were produced at both 1:2,500 and 1:1,250 scales.

## Map Name(s) and Date(s)

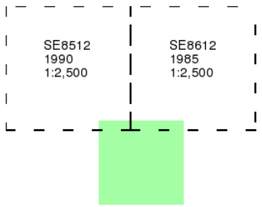


## Historical Map - Segment C12

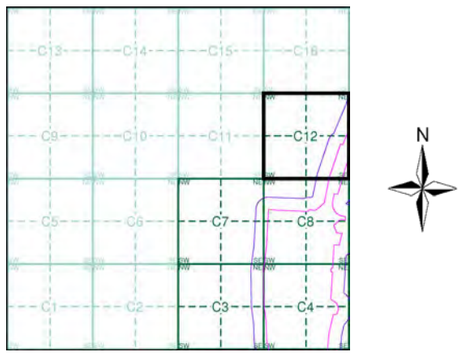


## Order Details

| | |
|---|---|
| Order Number: | 269869084_1_1 |
| Customer Ref: | MAN25291 |
| National Grid Reference: | 485670, 411270 |
| Slice: | C |
| Site Area (Ha): | 598.7 |
| Search Buffer (m): | 100 |

## Site Details

Site at 487768,412414

Landmark INFORMATION GROUP
Tel: 0844 844 9952
Fax: 0844 844 9951
Web: [redacted]

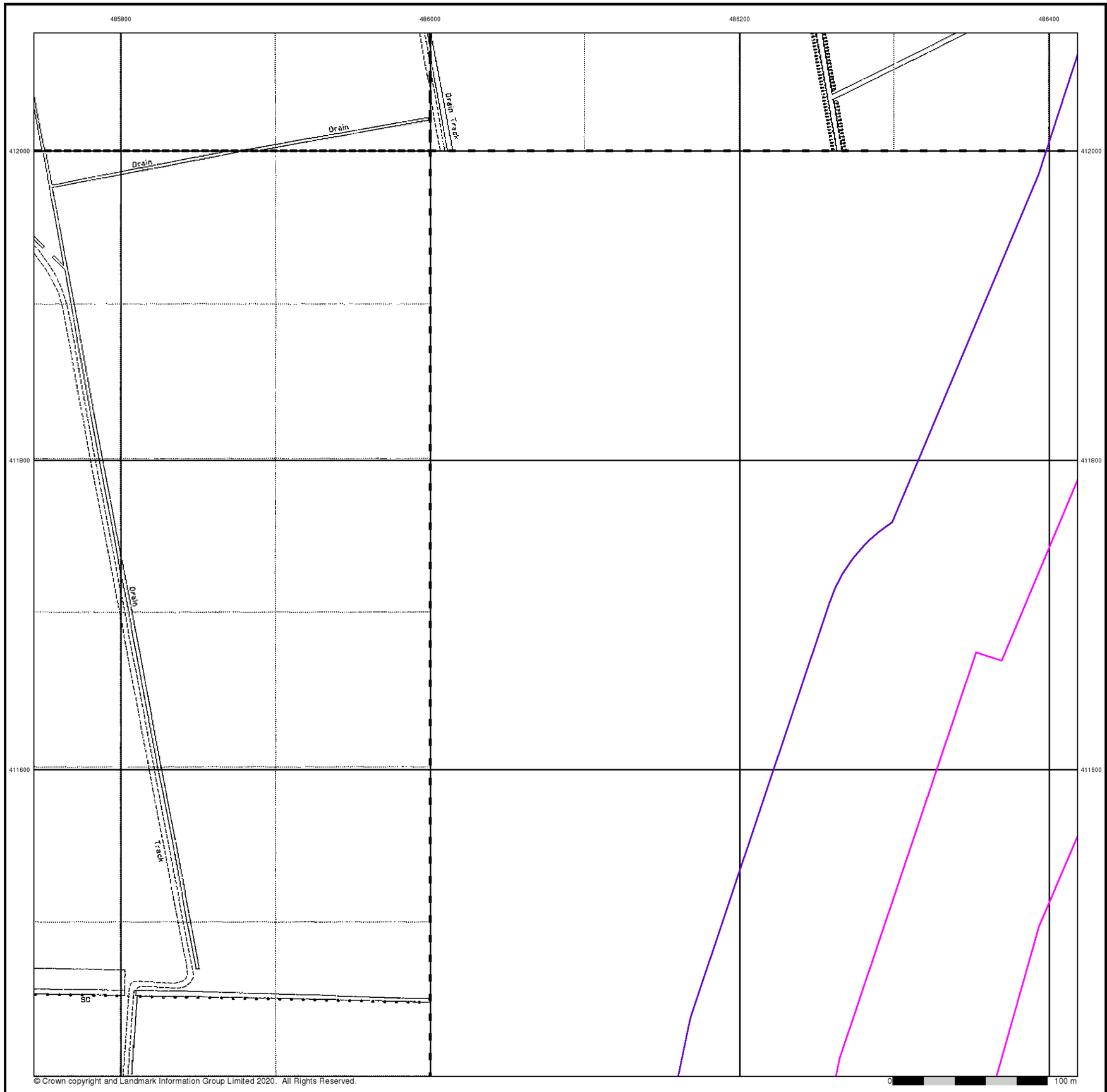


© Crown copyright and Landmark Information Group Limited 2020. All Rights Reserved.

Envirocheck®
LANDMARK INFORMATION GROUP®

## Large-Scale National Grid Data

**Published 1994**

**Source map scale - 1:2,500**

'Large Scale Na ional Grid Data' superseded S M cards (Ordnance Survey's 'Survey of Information on Microfilm') in 1992, and continued to be produced until 1999. These maps were the fore-runners of digital mapping and so provide detailed information on houses and roads, but tend to show less topographic features such as vegetation. These maps were produced at both 1:2,500 and 1:1,250 scales.

## Map Name(s) and Date(s)

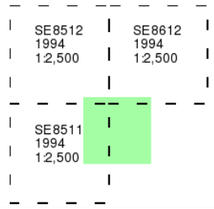


## Historical Map - Segment C12

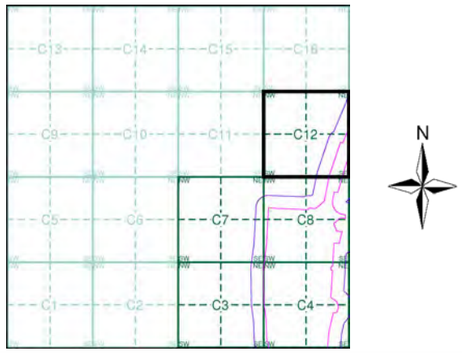


## Order Details

| | |
|---|---|
| Order Number: | 269869084_1_1 |
| Customer Ref: | MAN25291 |
| National Grid Reference: | 485670, 411270 |
| Slice: | C |
| Site Area (Ha): | 598.7 |
| Search Buffer (m): | 100 |

## Site Details

Site at 487768,412414

Landmark INFORMATION GROUP
Tel: 0844 844 9952
Fax: 0844 844 9951
Web: [redacted]




© Crown copyright and Landmark Information Group Limited 2020. All Rights Reserved.

Envirocheck®
LANDMARK INFORMATION GROUP®

## Large-Scale National Grid Data

**Published 1994**

**Source map scale - 1:1,250**

'Large Scale Na ional Grid Data' superseded S M cards (Ordnance Survey's 'Survey of Information on Microfilm') in 1992, and continued to be produced until 1999. These maps were the fore-runners of digital mapping and so provide detailed information on houses and roads, but tend to show less topographic features such as vegetation. These maps were produced at both 1:2,500 and 1:1,250 scales.

## Map Name(s) and Date(s)

SE8611NW
1994
1:1,250

SE8611SW
1994
1:1,250

## Historical Map - Segment C12

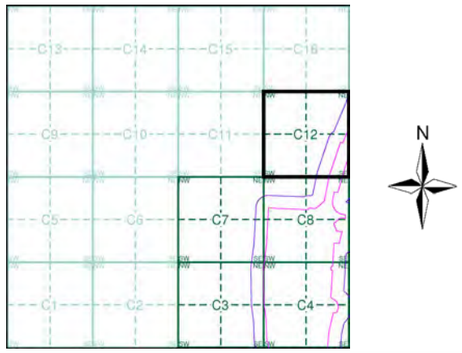


## Order Details

| | |
|---|---|
| Order Number: | 269869084_1_1 |
| Customer Ref: | MAN25291 |
| National Grid Reference: | 485670, 411270 |
| Slice: | C |
| Site Area (Ha): | 598.7 |
| Search Buffer (m): | 100 |

## Site Details

Site at 487768,412414

Landmark INFORMATION GROUP
Tel: 0844 844 9952
Fax: 0844 844 9951
Web: [redacted]

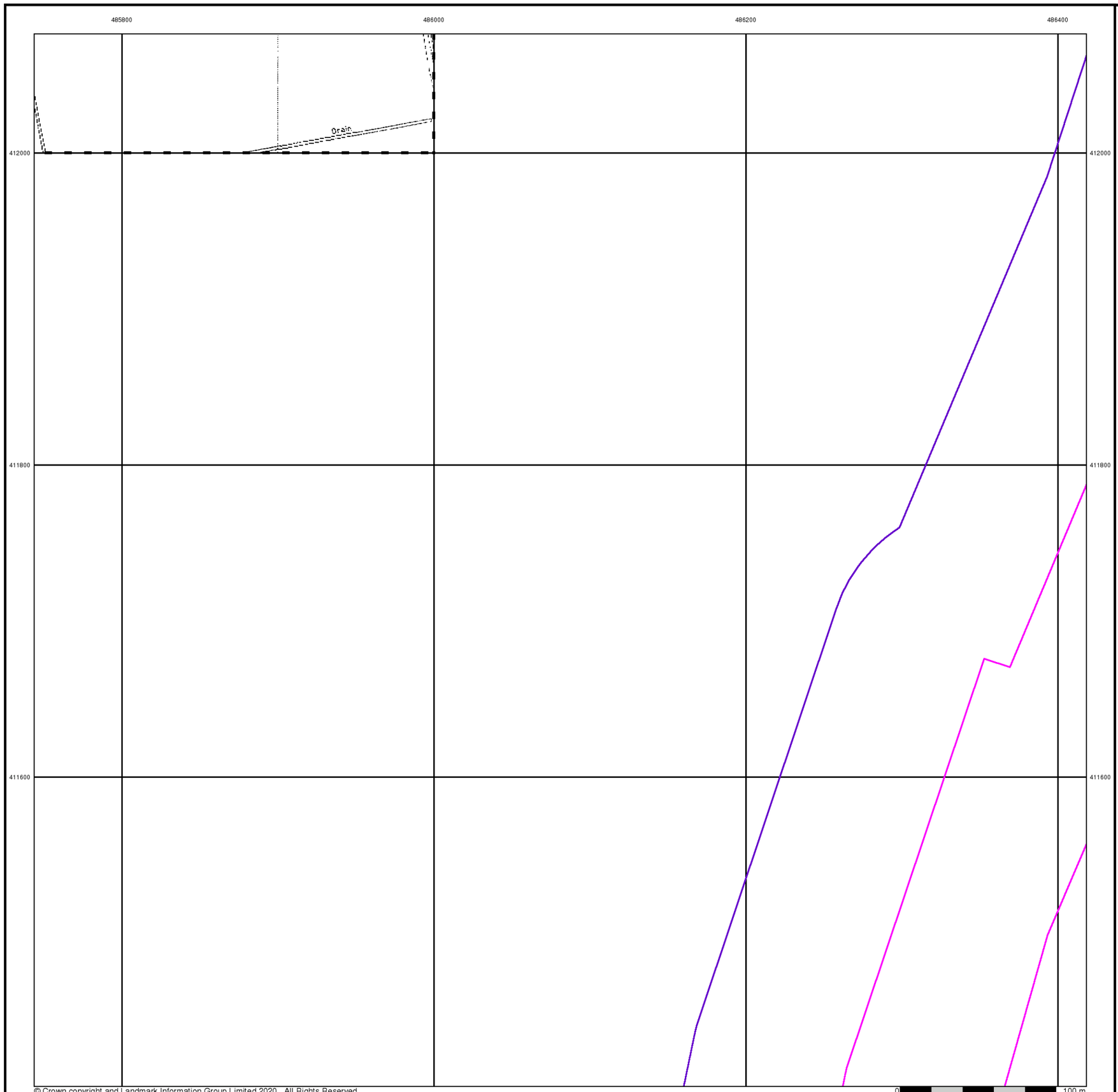


© Crown copyright and Landmark Information Group Limited 2020. All Rights Reserved.

Envirocheck®
LANDMARK INFORMATION GROUP®

## Large-Scale National Grid Data

**Published 1995**

**Source map scale - 1:2,500**

'Large Scale Na ional Grid Data' superseded S M cards (Ordnance Survey's 'Survey of Information on Microfilm') in 1992, and continued to be produced until 1999. These maps were the fore-runners of digital mapping and so provide detailed information on houses and roads, but tend to show less topographic features such as vegetation. These maps were produced at both 1:2,500 and 1:1,250 scales.

## Map Name(s) and Date(s)

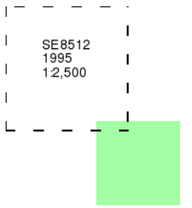


## Historical Map - Segment C12

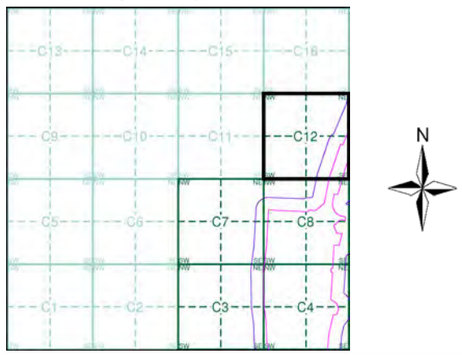


## Order Details

| | |
|---|---|
| Order Number: | 269869084_1_1 |
| Customer Ref: | MAN25291 |
| National Grid Reference: | 485670, 411270 |
| Slice: | C |
| Site Area (Ha): | 598.7 |
| Search Buffer (m): | 100 |

## Site Details

Site at 487768,412414

Landmark INFORMATION GROUP
Tel: 0844 844 9952
Fax: 0844 844 9951
Web: [redacted]

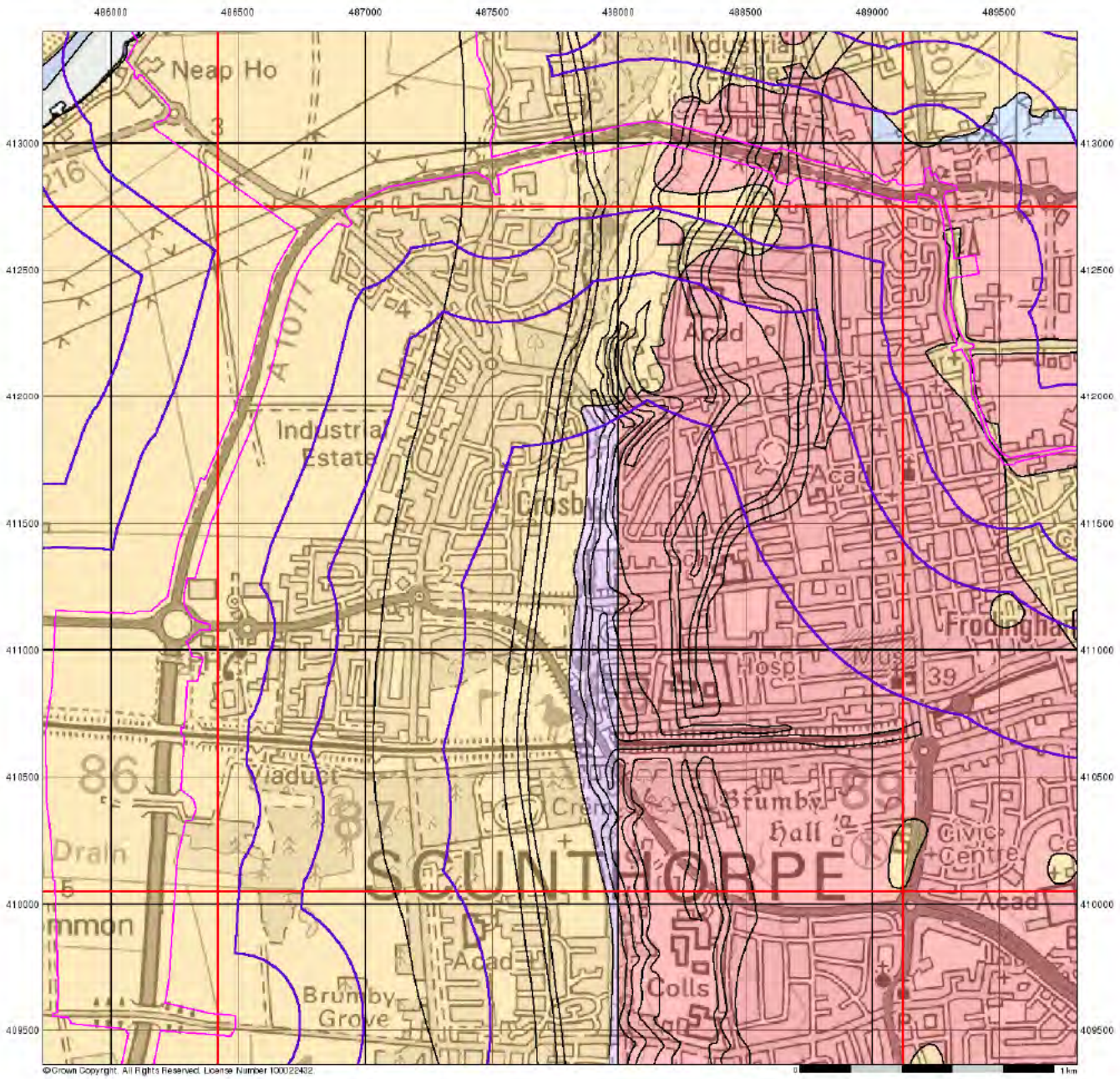


# Envirocheck®

LANDMARK INFORMATION GROUP

## Groundwater Vulnerability

### General

Specified Site | Specified Buffer(s) | Bearing Reference Point
Slice | Map ID

### Agency and Hydrological

| Bedrock Aquifers | Superficial Aquifers |
|---|---|
| High Vulnerability, Principal Aquifer | High Vulnerability, Principal Aquifer |
| High Vulnerability, Secondary Aquifer | High Vulnerability, Secondary Aquifer |
| Medium Vulnerability, Principal Aquifer | Medium Vulnerability, Principal Aquifer |
| Medium Vulnerability, Secondary Aquifer | Medium Vulnerability, Secondary Aquifer |
| Low Vulnerability, Principal Aquifer | Low Vulnerability, Principal Aquifer |
| Low Vulnerability, Secondary Aquifer | Low Vulnerability, Secondary Aquifer |

Unproductive Aquifer
Soluble Rock

### Site Sensitivity Context Map - Slice D

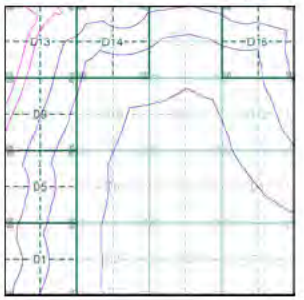


### Order Details

| | |
|---|---|
| Order Number: | 269869084_1_1 |
| Customer Ref: | MAN25291 |
| National Grid Reference: | 487560, 411720 |
| Slice: | D |
| Site Area (Ha): | 598.7 |
| Search Buffer (m): | 1000 |

### Site Details

Site at 487768,412414

Landmark INFORMATION GROUP
Tel 0844 844 9952
Fax 0844 844 9951
Web [redacted]

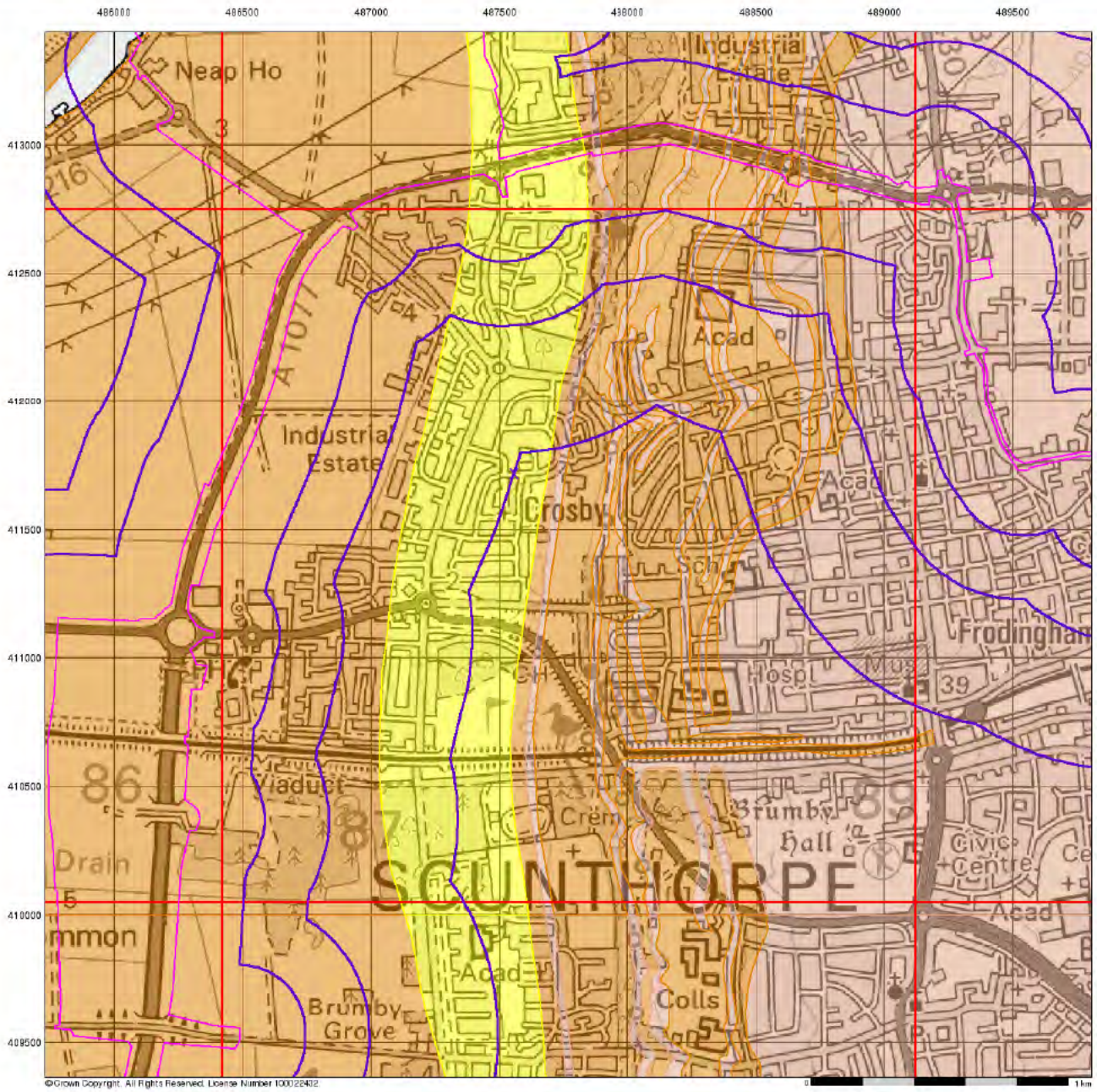


# Envirocheck

LANDMARK INFORMATION GROUP

## Bedrock Aquifer Designation

### General

Specified Site | Specified Buffer(s) | Bearing Reference Point
Slice | Map ID

### Agency and Hydrological

**Geological Classes**

- Principal Aquifer
- Secondary A Aquifer
- Secondary B Aquifer
- Secondary Undifferentiated
- Unproductive Strata
- Unknown
- Unknown (Lakes and Landslip)

### Site Sensitivity Context Map - Slice D

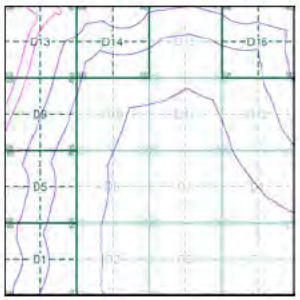


### Order Details

| | |
|---|---|
| Order Number: | 269869084_1_1 |
| Customer Ref: | MAN25291 |
| National Grid Reference: | 487560, 411720 |
| Slice: | D |
| Site Area (Ha): | 598.7 |
| Search Buffer (m): | 1000 |

### Site Details

Site at 487768,412414

Landmark INFORMATION GROUP
Tel 0844 844 9952
Fax 0844 844 9951
Web [redacted]

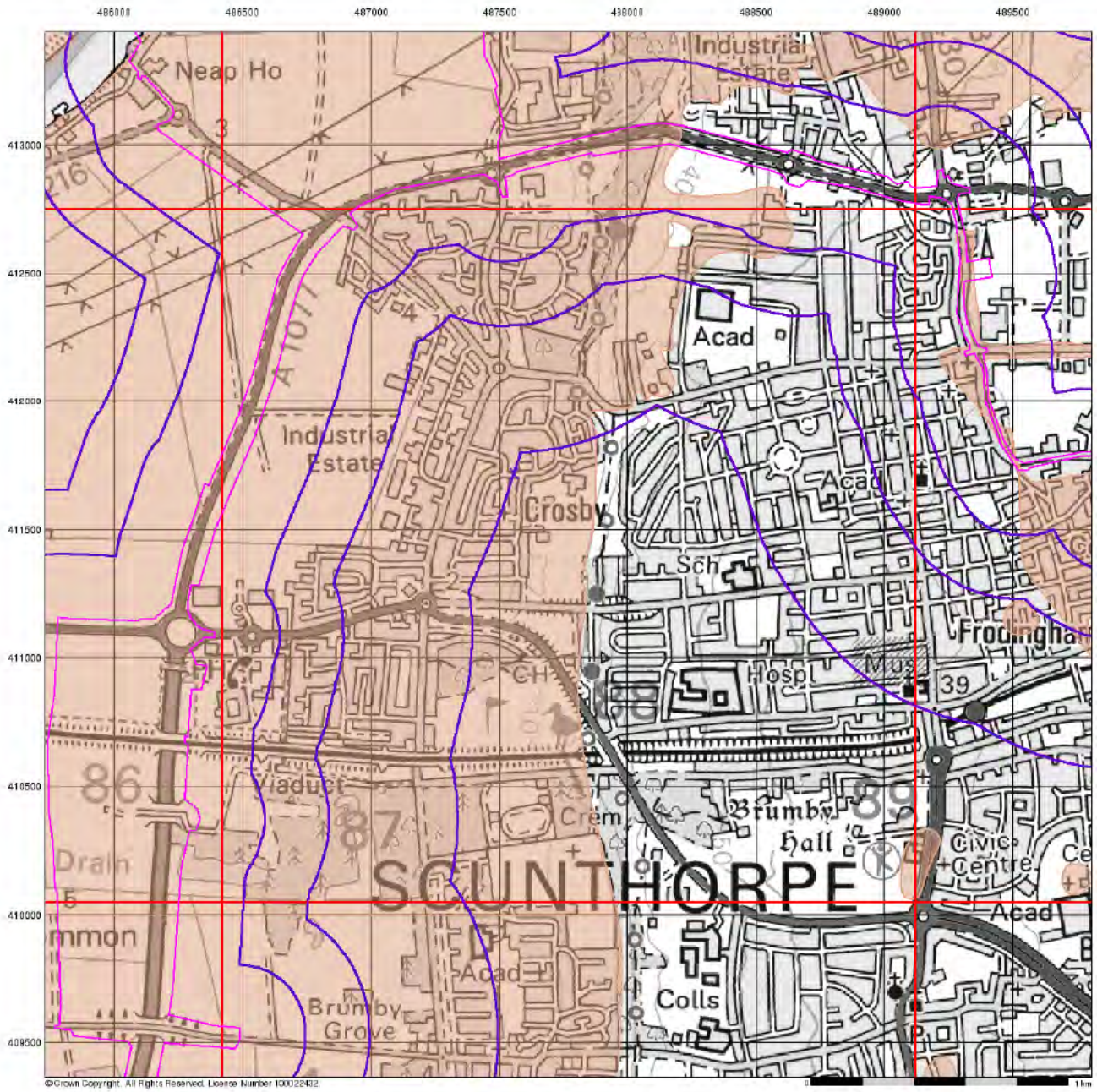


# Envirocheck

LANDMARK INFORMATION GROUP

## Superficial Aquifer Designation

### General

Specified Site | Specified Buffer(s) | Bearing Reference Point
Slice | Map ID

### Agency and Hydrological

**Geological Classes**

- Principal Aquifer
- Secondary A Aquifer
- Secondary B Aquifer
- Secondary Undifferentiated
- Unproductive Strata
- Unknown
- Unknown (Lakes and Landslip)

### Site Sensitivity Context Map - Slice D

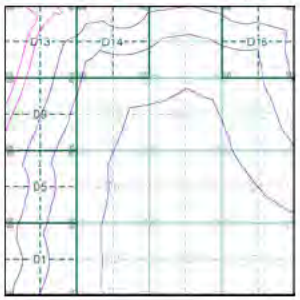


### Order Details

| | |
|---|---|
| Order Number: | 269869084_1_1 |
| Customer Ref: | MAN25291 |
| National Grid Reference: | 487560, 411720 |
| Slice: | D |
| Site Area (Ha): | 598.7 |
| Search Buffer (m): | 1000 |

### Site Details

Site at 487768,412414

Landmark INFORMATION GROUP
Tel 0844 844 9952
Fax 0844 844 9951
Web [redacted]

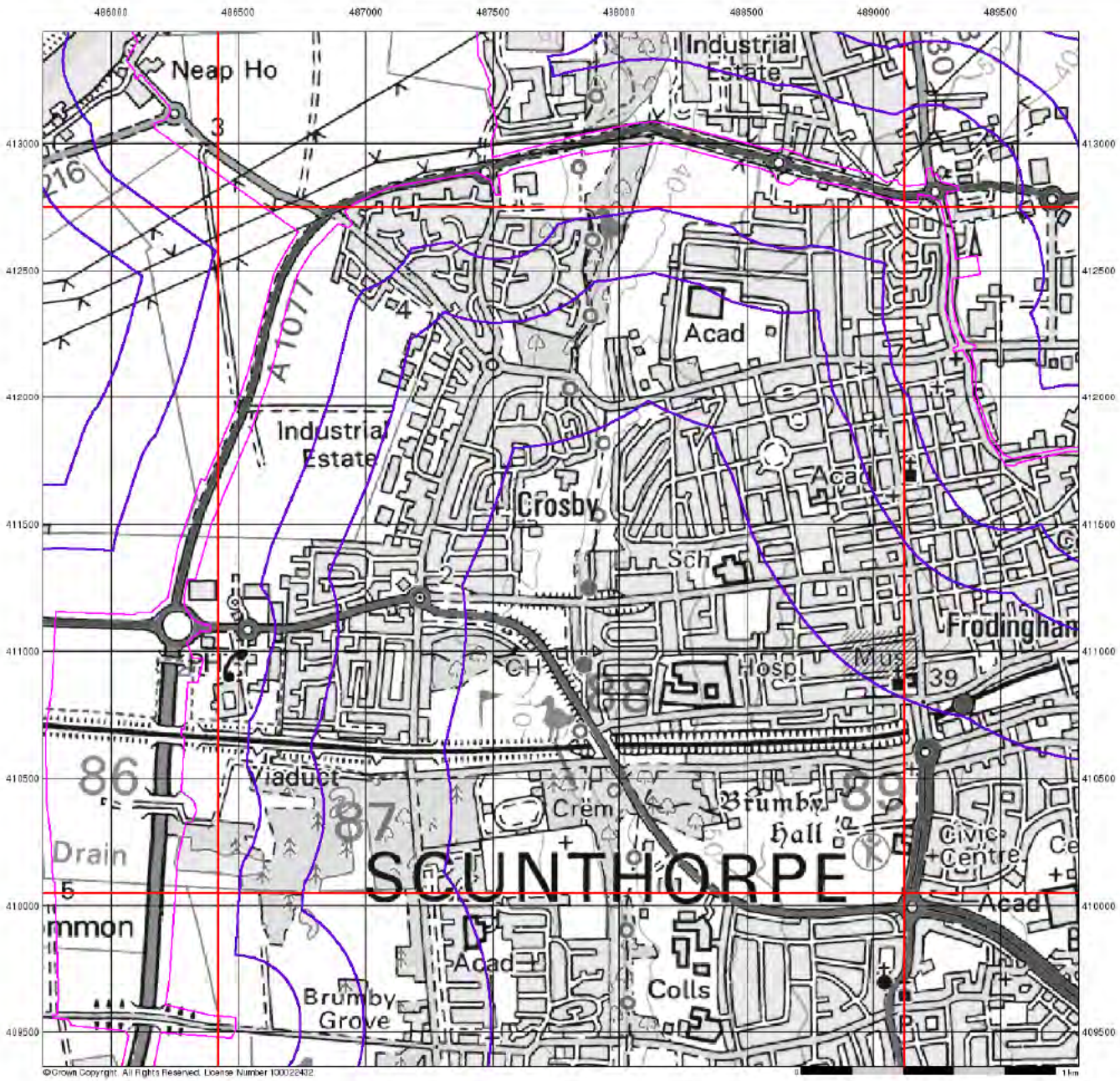

©Crown Copyright. All Rights Reserved. License Number 100022432

# Envirocheck

LANDMARK INFORMATION GROUP

## Source Protection Zones

### General

Specified Site | Specified Buffer(s) | Bearing Reference Point
Slice | Map ID

### Agency and Hydrological

- Inner zone (Zone 1)
- Inner zone - subsurface activity only (Zone 1c)
- Outer zone (Zone 2)
- Outer zone - subsurface activity only (Zone 2c)
- Total catchment (Zone 3)
- Total catchment - subsurface activity only (Zone 3c)
- Special interest (Zone 4)

### Site Sensitivity Context Map - Slice D

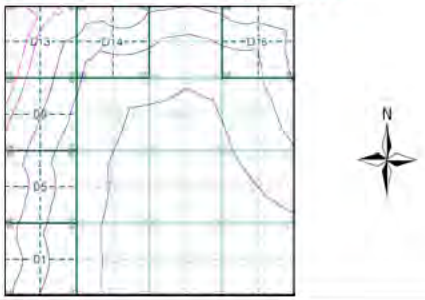


### Order Details

| | |
|---|---|
| Order Number: | 269869084_1_1 |
| Customer Ref: | MAN25291 |
| National Grid Reference: | 487560, 411720 |
| Slice: | D |
| Site Area (Ha): | 598.7 |
| Search Buffer (m): | 1000 |

### Site Details

Site at 487768,412414

Landmark INFORMATION GROUP
Tel 0844 844 9952
Fax 0844 844 9951
Web [redacted]

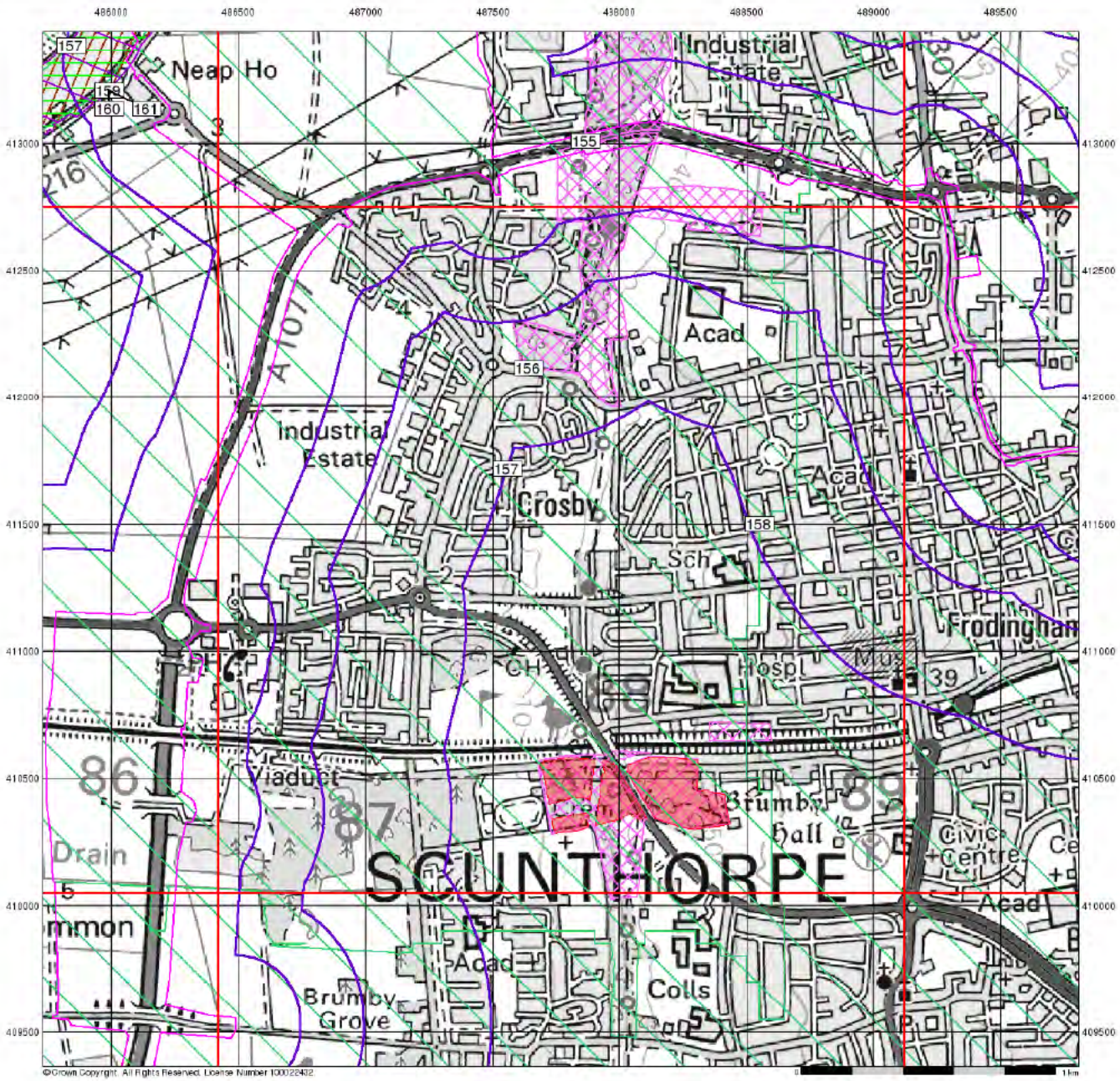


# Envirocheck

LANDMARK INFORMATION GROUP

## Sensitive Land Uses

### General

Specified Site | Specified Buffer(s) | Bearing Reference Point
Slice | Map ID

### Sensitive Land Uses

- Ancient Woodland
- Area of Adopted Green Belt
- Area of Unadopted Green Belt
- Area of Outstanding Natural Beauty
- Environmentally Sensitive Area
- Forest Park
- Local Nature Reserve
- Marine Nature Reserve
- National Nature Reserve
- National Park
- Nitrate Sensitive Area
- Nitrate Vulnerable Zone
- Ramsar Site
- Site of Special Scientific Interest
- Special Area of Conservation
- Special Protection Area
- World Heritage Sites

### Site Sensitivity Context Map - Slice D

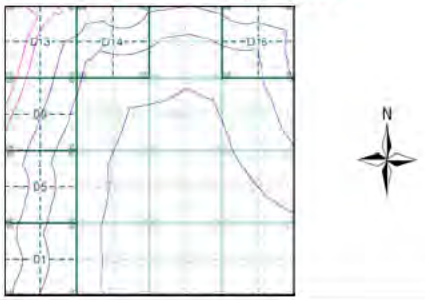


### Order Details

| | |
|---|---|
| Order Number: | 269869084_1_1 |
| Customer Ref: | MAN25291 |
| National Grid Reference: | 487560, 411720 |
| Slice: | D |
| Site Area (Ha): | 598.7 |
| Search Buffer (m): | 1000 |

### Site Details

Site at 487768,412414

Landmark INFORMATION GROUP
Tel 0844 844 9952
Fax 0844 844 9951
Web [redacted]

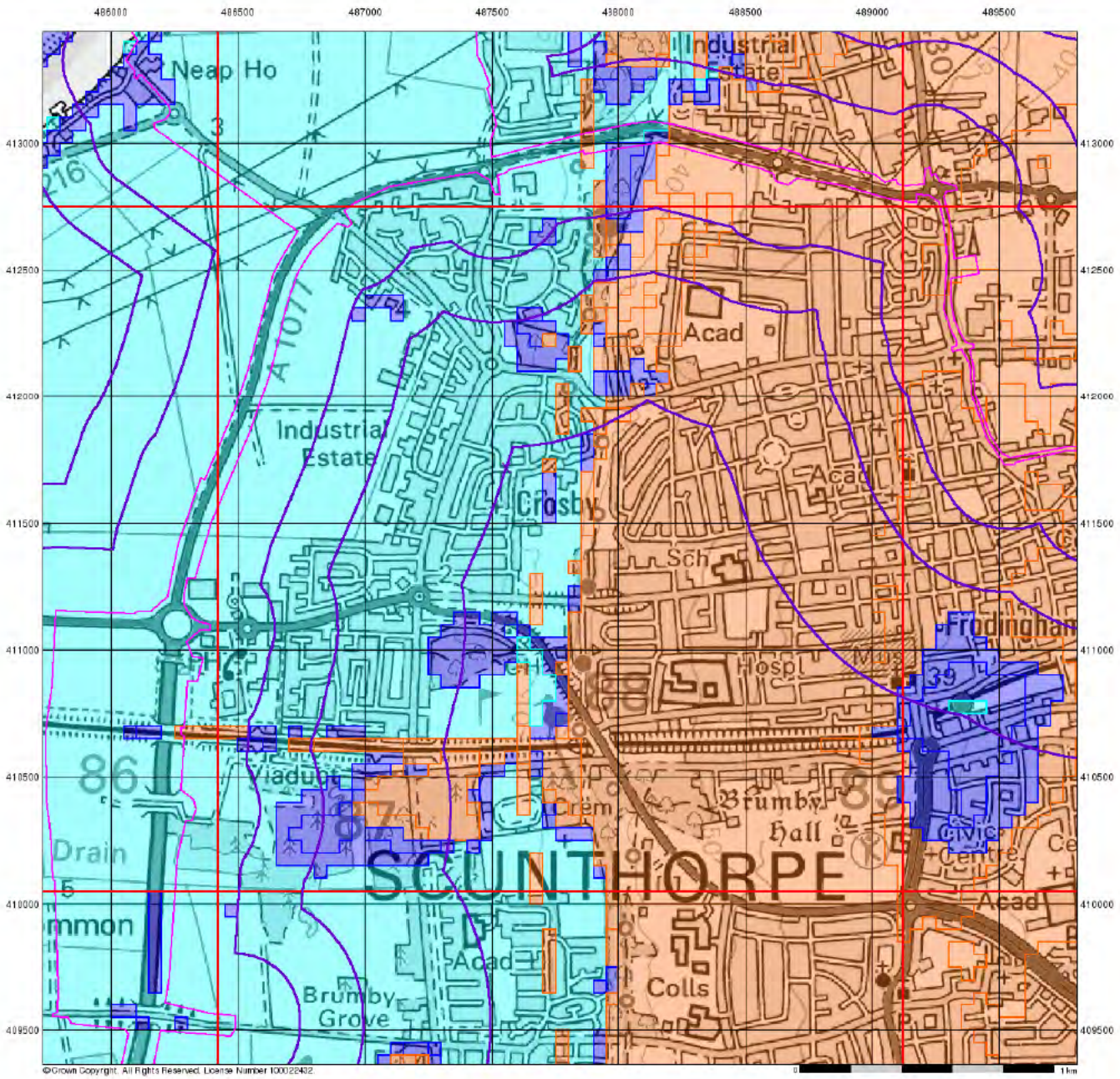


Envirocheck®

LANDMARK INFORMATION GROUP

## BGS Flood GFS Data

### General

Specified Site | Specified Buffer(s) | Bearing Reference Point | Slice

### Agency and Hydrological (Flood)

- Limited Potential for Groundwater Flooding to Occur
- Potential for Groundwater Flooding of Property Situated Below Ground Level
- Potential for Groundwater Flooding to Occur at Surface

## Site Sensitivity Context Map - Slice D

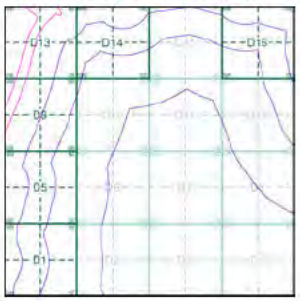


## Order Details

| | |
|---|---|
| Order Number: | 269869084_1_1 |
| Customer Ref: | MAN25291 |
| National Grid Reference: | 487560, 411720 |
| Slice: | D |
| Site Area (Ha): | 598.7 |
| Search Buffer (m): | 1000 |

## Site Details

Site at 487768,412414

Landmark INFORMATION GROUP
Tel 0844 844 9952
Fax 0844 844 9951
Web [redacted]

# Envirocheck® Report:

## Datasheet

### Order Details:

**Order Number:**
269869084_1_1

**Customer Reference:**
MAN25291

**National Grid Reference:**
487560, 411720

**Slice:**
D

**Site Area (Ha):**
598.7

**Search Buffer (m):**
1000

### Site Details:

Site at 487768,412414

### Client Details:

Ms S Devons
ERM
11th Floor
5 Exchange Quay
Manchester
M5 3EF

Envirocheck®
LANDMARK INFORMATION GROUP

# Contents


| Report Section | Page Number |
|---|---|
| Summary | - |
| Agency & Hydrological | 1 |
| Waste | 34 |
| Hazardous Substances | - |
| Geological | 35 |
| Industrial Land Use | 37 |
| Sensitive Land Use | 45 |
| Data Currency | 46 |
| Data Suppliers | 50 |
| Useful Contacts | 51 |


**Introduction**

The Environment Act 1995 has made site sensitivity a key issue, as the legislation pays as much attention to the pathways by which contamination could spread, and to the vulnerable targets of contamination, as it does the potential sources of contamination.
For this reason, Landmark's Site Sensitivity maps and Datasheet(s) place great emphasis on statutory data provided by the Environment Agency/Natural Resources Wales and the Scottish Environment Protection Agency; it also incorporates data from Natural England (and the Scottish and Welsh equivalents) and Local Authorities; and highlights hydrogeological features required by environmental and geotechnical consultants. It does not include any information concerning past uses of land. The datasheet is produced by querying the Landmark database to a distance defined by the client from a site boundary provided by the client.
In this datasheet the National Grid References (NGRs) are rounded to the nearest 10m in accordance with Landmark's agreements with a number of Data Suppliers.


**Copyright Notice**

© Landmark Information Group Limited 2020. The Copyright on the information and data and its format as contained in this Envirocheck® Report ("Report") is the property of Landmark Information Group Limited ("Landmark") and several other Data Providers, including (but not limited to) Ordnance Survey, British Geological Survey, the Environment Agency/Natural Resources Wales and Natural England, and must not be reproduced in whole or in part by photocopying or any other method. The Report is supplied under Landmark's Terms and Conditions accepted by the Customer.
A copy of Landmark's Terms and Conditions can be found with the Index Map for this report. Additional copies of the Report may be obtained from Landmark, subject to Landmark's charges in force from time to time. The Copyright, design rights and any other intellectual rights shall remain the exclusive property of Landmark and /or other Data providers, whose Copyright material has been included in this Report.
© Environment Agency & United Kingdom Research and Innovation 2020. © Natural Resources Wales & United Kingdom Research and Innovation 2020.

**Natural England Copyright Notice**

Site of Special Scientific Interest, National Nature Reserve, Ramsar, Special Protection Area, Special Conservation Area, Marine Nature Reserve data (derived from Ordnance Survey 1:10000 raster) is provided by, and used with the permission of, Natural England who retain the copyright and Intellectual Property Rights for the data.

**Scottish Natural Heritage Copyright**

Contains SNH information licensed under the Open Government Licence v3 0.

**Ove Arup Copyright Notice**

The Mining Instability data was obtained on licence from Ove Arup & Partners Limited (for further information, contact mining review@arup com). No reproduction or further use of such Data is to be made without the prior written consent of Ove Arup & Partners Limited. The supplied Mining Instability data is derived from publicly available records and other third party sources and neither Ove Arup & Partners nor Landmark warrant the accuracy or completeness of such information or data.

**Stantec Copyright Notice**

The cavity data presented has been extracted from the PBA (now Stantec UK Ltd) enhanced version of the original DEFRA national cavity databases. Stantec UK Ltd retain the copyright & intellectual property rights in the data. Whilst all reasonable efforts are made to check that the information contained in the cavity databases is accurate we do not warrant that the data is complete or error free. The information is based upon our own researches and those collated from a number of external sources and is continually being augmented and updated by Stantec UK Ltd. In no event shall Stantec UK Ltd or Landmark be liable for any loss or damage including, without limitation, indirect or consequential loss or damage arising from the use of this data.

**Radon Potential dataset Copyright Notice**

Information supplied from a joint dataset compiled by The British Geological Survey and Public Health England.

**Natural Resources Wales Copyright Notice**

Contains Natural Resources Wales information © Natural Resources Wales and Database Right. All rights Reserved. Contains Ordnance Survey Data. Ordnance Survey Licence number 100019741. Crown Copyright and Database Right. Contains Natural Resources Wales information © Natural Resources Wales and Database Right. All rights Reserved. Some features of this information are based on digital spatial data licensed from the Centre for Ecology & Hydrology © NERC (CEH). Defra, Met Office and DARD Rivers Agency © Crown copyright. © Cranfield University. © James Hutton Institute. Contains OS data © Crown copyright and database right 2020. Land & Property Services © Crown copyright and database right.


**Report Version v53.0**

Envirocheck®
LANDMARK INFORMATION GROUP

# Summary

| Data Type | Page Number | On Site | 0 to 250m | 251 to 500m | 501 to 1000m (*up to 2000m) |
|---|---|---|---|---|---|
| **Agency & Hydrological** | | | | | |
| BGS Groundwater Flooding Susceptibility | pg 1 | Yes | Yes | Yes | n/a |
| Contaminated Land Register Entries and Notices | | | | | |
| Discharge Consents | pg 4 | | | 9 | 8 |
| Prosecutions Relating to Controlled Waters | | | n/a | n/a | n/a |
| Enforcement and Prohibition Notices | | | | | |
| Integrated Pollution Controls | | | | | |
| Integrated Pollution Prevention And Control | | | | | |
| Local Authority Integrated Pollution Prevention And Control | | | | | |
| Local Authority Pollution Prevention and Controls | pg 8 | | 1 | 3 | 8 |
| Local Authority Pollution Prevention and Control Enforcements | | | | | |
| Nearest Surface Water Feature | | Yes | | | |
| Pollution Incidents to Controlled Waters | pg 10 | | | 2 | 2 |
| Prosecutions Relating to Authorised Processes | | | | | |
| Registered Radioactive Substances | | | | | |
| River Quality | | | | | |
| River Quality Biology Sampling Points | | | | | |
| River Quality Chemistry Sampling Points | | | | | |
| Substantiated Pollution Incident Register | | | | | |
| Water Abstractions | pg 11 | | | 1 | |
| Water Industry Act Referrals | | | | | |
| Groundwater Vulnerability Map | pg 11 | Yes | n/a | n/a | n/a |
| Groundwater Vulnerability - Soluble Rock Risk | | | n/a | n/a | n/a |
| Bedrock Aquifer Designations | pg 22 | Yes | n/a | n/a | n/a |
| Superficial Aquifer Designations | pg 22 | Yes | n/a | n/a | n/a |
| Source Protection Zones | | | | | |
| Extreme Flooding from Rivers or Sea without Defences | pg 22 | Yes | | n/a | n/a |
| Flooding from Rivers or Sea without Defences | pg 23 | Yes | Yes | n/a | n/a |
| Areas Benefiting from Flood Defences | pg 23 | Yes | | n/a | n/a |
| Flood Water Storage Areas | | | | n/a | n/a |
| Flood Defences | | | | n/a | n/a |
| OS Water Network Lines | pg 23 | 22 | 27 | 14 | 25 |

Envirocheck®
LANDMARK INFORMATION GROUP

# Summary

| Data Type | Page Number | On Site | 0 to 250m | 251 to 500m | 501 to 1000m (*up to 2000m) |
|---|---|---|---|---|---|
| **Waste** | | | | | |
| BGS Recorded Landfill Sites | | | | | |
| Historical Landfill Sites | | | | | |
| Integrated Pollution Control Registered Waste Sites | | | | | |
| Licensed Waste Management Facilities (Landfill Boundaries) | | | | | |
| Licensed Waste Management Facilities (Locations) | | | | | |
| Local Authority Landfill Coverage | pg 34 | 1 | n/a | n/a | n/a |
| Local Authority Recorded Landfill Sites | | | | | |
| Registered Landfill Sites | | | | | |
| Registered Waste Transfer Sites | | | | | |
| Registered Waste Treatment or Disposal Sites | | | | | |
| **Hazardous Substances** | | | | | |
| Control of Major Accident Hazards Sites (COMAH) | | | | | |
| Explosive Sites | | | | | |
| Notification of Installations Handling Hazardous Substances (NIHHS) | | | | | |
| Planning Hazardous Substance Consents | | | | | |
| Planning Hazardous Substance Enforcements | | | | | |
| **Geological** | | | | | |
| BGS 1:625,000 Solid Geology | pg 35 | Yes | n/a | n/a | n/a |
| BGS Recorded Mineral Sites | | | | | |
| CBSCB Compensation District | | | n/a | n/a | n/a |
| Coal Mining Affected Areas | | | n/a | n/a | n/a |
| Mining Instability | | | n/a | n/a | n/a |
| Man-Made Mining Cavities | | | | | |
| Natural Cavities | | | | | |
| Non Coal Mining Areas of Great Britain | | | | n/a | n/a |
| Potential for Collapsible Ground Stability Hazards | pg 35 | Yes | | n/a | n/a |
| Potential for Compressible Ground Stability Hazards | pg 35 | Yes | | n/a | n/a |
| Potential for Ground Dissolution Stability Hazards | pg 35 | | Yes | n/a | n/a |
| Potential for Landslide Ground Stability Hazards | pg 35 | Yes | | n/a | n/a |
| Potential for Running Sand Ground Stability Hazards | pg 35 | Yes | Yes | n/a | n/a |
| Potential for Shrinking or Swelling Clay Ground Stability Hazards | pg 36 | Yes | | n/a | n/a |
| Radon Potential - Radon Affected Areas | pg 36 | Yes | n/a | n/a | n/a |
| Radon Potential - Radon Protection Measures | pg 36 | Yes | n/a | n/a | n/a |

Envirocheck®
LANDMARK INFORMATION GROUP

# Summary

| Data Type | Page Number | On Site | 0 to 250m | 251 to 500m | 501 to 1000m (*up to 2000m) |
|---|---|---|---|---|---|
| **Industrial Land Use** | | | | | |
| Contemporary Trade Directory Entries | pg 37 | | 1 | 17 | 66 |
| Fuel Station Entries | pg 44 | | 1 | | 4 |
| Gas Pipelines | | | | | |
| Underground Electrical Cables | | | | | |
| **Sensitive Land Use** | | | | | |
| Ancient Woodland | | | | | |
| Areas of Adopted Green Belt | | | | | |
| Areas of Unadopted Green Belt | | | | | |
| Areas of Outstanding Natural Beauty | | | | | |
| Environmentally Sensitive Areas | | | | | |
| Forest Parks | | | | | |
| Local Nature Reserves | pg 45 | 2 | | | |
| Marine Nature Reserves | | | | | |
| National Nature Reserves | | | | | |
| National Parks | | | | | |
| Nitrate Sensitive Areas | | | | | |
| Nitrate Vulnerable Zones | pg 45 | 2 | | | |
| Ramsar Sites | pg 45 | 1 | | | |
| Sites of Special Scientific Interest | pg 45 | 1 | | | |
| Special Areas of Conservation | pg 45 | 1 | | | |
| Special Protection Areas | | | | | |
| World Heritage Sites | | | | | |

| Map ID | Details | Quadrant Reference (Compass Direction) | Estimated Distance From Site | Contact | NGR |
|---|---|---|---|---|---|
| | **BGS Groundwater Flooding Susceptibility**<br>Flooding Type: Potential for Groundwater Flooding of Property Situated Below Ground Level | (NE) | 0 | 1 | 488100 413000 |
| | **BGS Groundwater Flooding Susceptibility**<br>Flooding Type: Potential for Groundwater Flooding to Occur at Surface | (S) | 0 | 1 | 487557 410000 |
| | **BGS Groundwater Flooding Susceptibility**<br>Flooding Type: Potential for Groundwater Flooding to Occur at Surface | D10SE (S) | 0 | 1 | 487557 411717 |
| | **BGS Groundwater Flooding Susceptibility**<br>Flooding Type: Potential for Groundwater Flooding to Occur at Surface | (NW) | 0 | 1 | 486100 413350 |
| | **BGS Groundwater Flooding Susceptibility**<br>Flooding Type: Limited Potential for Groundwater Flooding to Occur | (NE) | 0 | 1 | 489200 412400 |
| | **BGS Groundwater Flooding Susceptibility**<br>Flooding Type: Limited Potential for Groundwater Flooding to Occur | (N) | 0 | 1 | 488000 413300 |
| | **BGS Groundwater Flooding Susceptibility**<br>Flooding Type: Limited Potential for Groundwater Flooding to Occur | (N) | 0 | 1 | 487850 412900 |
| | **BGS Groundwater Flooding Susceptibility**<br>Flooding Type: Potential for Groundwater Flooding to Occur at Surface | (NW) | 0 | 1 | 486150 413400 |
| | **BGS Groundwater Flooding Susceptibility**<br>Flooding Type: Potential for Groundwater Flooding of Property Situated Below Ground Level | (NW) | 0 | 1 | 486200 413400 |
| | **BGS Groundwater Flooding Susceptibility**<br>Flooding Type: Potential for Groundwater Flooding of Property Situated Below Ground Level | D15NW (NE) | 0 | 1 | 488000 412650 |
| | **BGS Groundwater Flooding Susceptibility**<br>Flooding Type: Potential for Groundwater Flooding of Property Situated Below Ground Level | (SW) | 0 | 1 | 486100 410700 |
| | **BGS Groundwater Flooding Susceptibility**<br>Flooding Type: Potential for Groundwater Flooding of Property Situated Below Ground Level | (SW) | 0 | 1 | 486200 410700 |
| | **BGS Groundwater Flooding Susceptibility**<br>Flooding Type: Limited Potential for Groundwater Flooding to Occur | D1NW (SW) | 0 | 1 | 486550 410700 |
| | **BGS Groundwater Flooding Susceptibility**<br>Flooding Type: Limited Potential for Groundwater Flooding to Occur | D12SE (E) | 0 | 1 | 489000 411450 |
| | **BGS Groundwater Flooding Susceptibility**<br>Flooding Type: Potential for Groundwater Flooding of Property Situated Below Ground Level | (SW) | 0 | 1 | 486200 410050 |
| | **BGS Groundwater Flooding Susceptibility**<br>Flooding Type: Potential for Groundwater Flooding of Property Situated Below Ground Level | (SW) | 0 | 1 | 486200 410000 |
| | **BGS Groundwater Flooding Susceptibility**<br>Flooding Type: Potential for Groundwater Flooding of Property Situated Below Ground Level | (SW) | 0 | 1 | 486150 409550 |
| | **BGS Groundwater Flooding Susceptibility**<br>Flooding Type: Potential for Groundwater Flooding of Property Situated Below Ground Level | (SW) | 0 | 1 | 486300 409550 |
| | **BGS Groundwater Flooding Susceptibility**<br>Flooding Type: Potential for Groundwater Flooding of Property Situated Below Ground Level | (SW) | 0 | 1 | 486100 409600 |
| | **BGS Groundwater Flooding Susceptibility**<br>Flooding Type: Potential for Groundwater Flooding of Property Situated Below Ground Level | (NW) | 0 | 1 | 486250 413150 |
| | **BGS Groundwater Flooding Susceptibility**<br>Flooding Type: Limited Potential for Groundwater Flooding to Occur | D11SW (E) | 0 | 1 | 487900 411717 |
| | **BGS Groundwater Flooding Susceptibility**<br>Flooding Type: Potential for Groundwater Flooding of Property Situated Below Ground Level | D15NW (N) | 0 | 1 | 487950 412700 |

| Map ID | Details | Quadrant Reference (Compass Direction) | Estimated Distance From Site | Contact | NGR |
|---|---|---|---|---|---|
| | **BGS Groundwater Flooding Susceptibility**<br>Flooding Type: Limited Potential for Groundwater Flooding to Occur | (NE) | 0 | 1 | 488150<br>412950 |
| | **BGS Groundwater Flooding Susceptibility**<br>Flooding Type: Limited Potential for Groundwater Flooding to Occur | (E) | 38 | 1 | 489500<br>411250 |
| | **BGS Groundwater Flooding Susceptibility**<br>Flooding Type: Potential for Groundwater Flooding of Property Situated Below Ground Level | (N) | 74 | 1 | 487950<br>413150 |
| | **BGS Groundwater Flooding Susceptibility**<br>Flooding Type: Potential for Groundwater Flooding of Property Situated Below Ground Level | (NE) | 75 | 1 | 488200<br>413150 |
| | **BGS Groundwater Flooding Susceptibility**<br>Flooding Type: Potential for Groundwater Flooding of Property Situated Below Ground Level | (NE) | 96 | 1 | 488300<br>413150 |
| | **BGS Groundwater Flooding Susceptibility**<br>Flooding Type: Limited Potential for Groundwater Flooding to Occur | D15NW (N) | 111 | 1 | 487900<br>412700 |
| | **BGS Groundwater Flooding Susceptibility**<br>Flooding Type: Potential for Groundwater Flooding of Property Situated Below Ground Level | (NW) | 122 | 1 | 485850<br>413400 |
| | **BGS Groundwater Flooding Susceptibility**<br>Flooding Type: Limited Potential for Groundwater Flooding to Occur | D15NE (NE) | 124 | 1 | 488300<br>412550 |
| | **BGS Groundwater Flooding Susceptibility**<br>Flooding Type: Limited Potential for Groundwater Flooding to Occur | D15SW (NE) | 140 | 1 | 488000<br>412300 |
| | **BGS Groundwater Flooding Susceptibility**<br>Flooding Type: Potential for Groundwater Flooding to Occur at Surface | (NE) | 145 | 1 | 488300<br>413200 |
| | **BGS Groundwater Flooding Susceptibility**<br>Flooding Type: Potential for Groundwater Flooding of Property Situated Below Ground Level | (N) | 161 | 1 | 487800<br>413300 |
| | **BGS Groundwater Flooding Susceptibility**<br>Flooding Type: Limited Potential for Groundwater Flooding to Occur | D15NE (NE) | 162 | 1 | 488250<br>412650 |
| | **BGS Groundwater Flooding Susceptibility**<br>Flooding Type: Potential for Groundwater Flooding of Property Situated Below Ground Level | (N) | 168 | 1 | 488050<br>413250 |
| | **BGS Groundwater Flooding Susceptibility**<br>Flooding Type: Potential for Groundwater Flooding of Property Situated Below Ground Level | (N) | 181 | 1 | 487900<br>413250 |
| | **BGS Groundwater Flooding Susceptibility**<br>Flooding Type: Potential for Groundwater Flooding of Property Situated Below Ground Level | D14NE (N) | 190 | 1 | 487650<br>412600 |
| | **BGS Groundwater Flooding Susceptibility**<br>Flooding Type: Limited Potential for Groundwater Flooding to Occur | (NE) | 193 | 1 | 488300<br>413250 |
| | **BGS Groundwater Flooding Susceptibility**<br>Flooding Type: Potential for Groundwater Flooding of Property Situated Below Ground Level | (NE) | 194 | 1 | 488500<br>413200 |
| | **BGS Groundwater Flooding Susceptibility**<br>Flooding Type: Potential for Groundwater Flooding of Property Situated Below Ground Level | (SW) | 201 | 1 | 486500<br>410000 |
| | **BGS Groundwater Flooding Susceptibility**<br>Flooding Type: Potential for Groundwater Flooding to Occur at Surface | (NE) | 206 | 1 | 488350<br>413250 |
| | **BGS Groundwater Flooding Susceptibility**<br>Flooding Type: Limited Potential for Groundwater Flooding to Occur | (NE) | 206 | 1 | 488550<br>413200 |
| | **BGS Groundwater Flooding Susceptibility**<br>Flooding Type: Potential for Groundwater Flooding of Property Situated Below Ground Level | D1NW (SW) | 213 | 1 | 486600<br>410650 |
| | **BGS Groundwater Flooding Susceptibility**<br>Flooding Type: Limited Potential for Groundwater Flooding to Occur | (N) | 219 | 1 | 488150<br>413300 |

| Map ID | Details | Quadrant Reference (Compass Direction) | Estimated Distance From Site | Contact | NGR |
|---|---|---|---|---|---|
| | **BGS Groundwater Flooding Susceptibility**<br>Flooding Type: Potential for Groundwater Flooding of Property Situated Below Ground Level | (NE) | 230 | 1 | 488450 413250 |
| | **BGS Groundwater Flooding Susceptibility**<br>Flooding Type: Limited Potential for Groundwater Flooding to Occur | (N) | 230 | 1 | 487950 413300 |
| | **BGS Groundwater Flooding Susceptibility**<br>Flooding Type: Potential for Groundwater Flooding of Property Situated Below Ground Level | (N) | 240 | 1 | 487900 413300 |
| | **BGS Groundwater Flooding Susceptibility**<br>Flooding Type: Potential for Groundwater Flooding of Property Situated Below Ground Level | D13SE (NW) | 249 | 1 | 487000 412300 |
| | **BGS Groundwater Flooding Susceptibility**<br>Flooding Type: Potential for Groundwater Flooding of Property Situated Below Ground Level | (NE) | 254 | 1 | 488350 413300 |
| | **BGS Groundwater Flooding Susceptibility**<br>Flooding Type: Limited Potential for Groundwater Flooding to Occur | D15NW (N) | 259 | 1 | 487900 412550 |
| | **BGS Groundwater Flooding Susceptibility**<br>Flooding Type: Potential for Groundwater Flooding of Property Situated Below Ground Level | D1NW (SW) | 260 | 1 | 486650 410700 |
| | **BGS Groundwater Flooding Susceptibility**<br>Flooding Type: Limited Potential for Groundwater Flooding to Occur | D15NW (NE) | 266 | 1 | 487950 412600 |
| | **BGS Groundwater Flooding Susceptibility**<br>Flooding Type: Limited Potential for Groundwater Flooding to Occur | D15NE (NE) | 271 | 1 | 488150 412600 |
| | **BGS Groundwater Flooding Susceptibility**<br>Flooding Type: Potential for Groundwater Flooding of Property Situated Below Ground Level | D14SW (NW) | 272 | 1 | 487150 412300 |
| | **BGS Groundwater Flooding Susceptibility**<br>Flooding Type: Potential for Groundwater Flooding of Property Situated Below Ground Level | D1NE (SW) | 315 | 1 | 486900 410500 |
| | **BGS Groundwater Flooding Susceptibility**<br>Flooding Type: Limited Potential for Groundwater Flooding to Occur | D15NW (NE) | 323 | 1 | 488000 412600 |
| | **BGS Groundwater Flooding Susceptibility**<br>Flooding Type: Limited Potential for Groundwater Flooding to Occur | (NE) | 327 | 1 | 488450 413350 |
| | **BGS Groundwater Flooding Susceptibility**<br>Flooding Type: Limited Potential for Groundwater Flooding to Occur | (NE) | 328 | 1 | 489650 412900 |
| | **BGS Groundwater Flooding Susceptibility**<br>Flooding Type: Limited Potential for Groundwater Flooding to Occur | D15NW (NE) | 331 | 1 | 488050 412550 |
| | **BGS Groundwater Flooding Susceptibility**<br>Flooding Type: Potential for Groundwater Flooding to Occur at Surface | (NW) | 332 | 1 | 485800 413050 |
| | **BGS Groundwater Flooding Susceptibility**<br>Flooding Type: Limited Potential for Groundwater Flooding to Occur | D15NW (NE) | 365 | 1 | 487950 412550 |
| | **BGS Groundwater Flooding Susceptibility**<br>Flooding Type: Limited Potential for Groundwater Flooding to Occur | D15SW (NE) | 368 | 1 | 488100 412250 |
| | **BGS Groundwater Flooding Susceptibility**<br>Flooding Type: Potential for Groundwater Flooding of Property Situated Below Ground Level | D1NE (SW) | 372 | 1 | 486950 410400 |
| | **BGS Groundwater Flooding Susceptibility**<br>Flooding Type: Potential for Groundwater Flooding of Property Situated Below Ground Level | D15NW (NE) | 373 | 1 | 488000 412500 |
| | **BGS Groundwater Flooding Susceptibility**<br>Flooding Type: Potential for Groundwater Flooding of Property Situated Below Ground Level | D1NW (SW) | 399 | 1 | 486750 410700 |
| | **BGS Groundwater Flooding Susceptibility**<br>Flooding Type: Limited Potential for Groundwater Flooding to Occur | D1NE (SW) | 413 | 1 | 486800 410650 |

| Map ID | Details | Quadrant Reference (Compass Direction) | Estimated Distance From Site | Contact | NGR |
|---|---|---|---|---|---|
| | **BGS Groundwater Flooding Susceptibility**<br>Flooding Type: Potential for Groundwater Flooding of Property Situated Below Ground Level | D15NW (NE) | 415 | 1 | 487950 412500 |
| | **BGS Groundwater Flooding Susceptibility**<br>Flooding Type: Potential for Groundwater Flooding of Property Situated Below Ground Level | D14SE (N) | 454 | 1 | 487600 412300 |
| | **BGS Groundwater Flooding Susceptibility**<br>Flooding Type: Potential for Groundwater Flooding of Property Situated Below Ground Level | D15NW (NE) | 458 | 1 | 487900 412450 |
| | **BGS Groundwater Flooding Susceptibility**<br>Flooding Type: Potential for Groundwater Flooding of Property Situated Below Ground Level | D15NW (NE) | 464 | 1 | 487950 412450 |
| | **BGS Groundwater Flooding Susceptibility**<br>Flooding Type: Limited Potential for Groundwater Flooding to Occur | D15SW (NE) | 472 | 1 | 488000 412400 |
| | **BGS Groundwater Flooding Susceptibility**<br>Flooding Type: Potential for Groundwater Flooding of Property Situated Below Ground Level | D14SE (N) | 499 | 1 | 487600 412100 |
| 1 | **Discharge Consents**<br>Operator: Severn Trent Water Limited<br>Property Type: STORM TANK/CSO ON SEWERAGE NETWORK (WATER COMPANY)<br>Location: Cliff Closes Rd South Cso Midlands, England, ..., ..., Dn15 8fb<br>Authority: Environment Agency, Midlands Region<br>Catchment Area: Bottesford Beck Catchment<br>Reference: Tsc519<br>Permit Version: 1<br>Effective Date: 3rd September 2010<br>Issued Date: 3rd September 2010<br>Revocation Date: 12th August 2011<br>Discharge Type: Public Sewage: Storm Sewage Overflow<br>Discharge Environment: Freshwater Stream/River<br>Receiving Water: Soakmere Drain<br>**Status: Varied under EPR 2010**<br>Positional Accuracy: Located by supplier to within 10m | D9SE (W) | 401 | 2 | 486800 411431 |
| 1 | **Discharge Consents**<br>Operator: Severn Trent Water Limited<br>Property Type: STORM TANK/CSO ON SEWERAGE NETWORK (WATER COMPANY)<br>Location: Cliff Closes Rd/Doncaster Rd Cso Midlands, England, .., ..., Dn15 8fb<br>Authority: Environment Agency, Midlands Region<br>Catchment Area: Bottesford Beck Catchment<br>Reference: Tsc520<br>Permit Version: 1<br>Effective Date: 3rd September 2010<br>Issued Date: 3rd September 2010<br>Revocation Date: 12th August 2011<br>Discharge Type: Public Sewage: Storm Sewage Overflow<br>Discharge Environment: Freshwater Stream/River<br>Receiving Water: Soakmere Drain<br>**Status: Varied under EPR 2010**<br>Positional Accuracy: Located by supplier to within 10m | D9SE (W) | 401 | 2 | 486800 411432 |
| 1 | **Discharge Consents**<br>Operator: Severn Trent Water Limited<br>Property Type: STORM TANK/CSO ON SEWERAGE NETWORK (WATER COMPANY)<br>Location: Berkeley Area, Scunthorpe, Humberside<br>Authority: Environment Agency, Midlands Region<br>Catchment Area: Bottesford Beck Catchment<br>Reference: T/84/07794/O<br>Permit Version: 1<br>Effective Date: 8th May 1981<br>Issued Date: 8th May 1981<br>Revocation Date: 23rd November 2018<br>Discharge Type: Public Sewage: Storm Sewage Overflow<br>Discharge Environment: Freshwater Stream/River<br>Receiving Water: Neap House Drain<br>**Status: Surrendered under EPR 2010**<br>Positional Accuracy: Located by supplier to within 100m | D9SE (W) | 401 | 2 | 486800 411430 |

| Map ID | Details | Quadrant Reference (Compass Direction) | Estimated Distance From Site | Contact | NGR |
|---|---|---|---|---|---|
| 1 | **Discharge Consents**<br>Operator: Severn Trent Water Limited<br>Property Type: Undefined Or Other<br>Location: Berkeley Area, Scunthorpe, Humberside<br>Authority: Environment Agency, Midlands Region<br>Catchment Area: Uncategorised Lower Trent<br>Reference: T/84/07794/O<br>Permit Version: 1<br>Effective Date: 8th May 1981<br>Issued Date: 8th May 1981<br>Revocation Date: Not Supplied<br>Discharge Type: Storm /emergency overflow<br>Discharge Environment: Drain<br>Receiving Water: Neap House Drain<br>**Status: Pre National Rivers Authority Legislation where issue date < 01/09/1989**<br>Positional Accuracy: Located by supplier to within 10m | D9SE (W) | 401 | 2 | 486800 411430 |
| 1 | **Discharge Consents**<br>Operator: Severn Trent Water Limited<br>Property Type: Not Given<br>Location: Berkeley Area, SCUNTHORPE<br>Authority: Environment Agency, Midlands Region<br>Catchment Area: Not Given<br>Reference: T/84/07794/O /2<br>Permit Version: Not Supplied<br>Effective Date: Not Supplied<br>Issued Date: 8th May 1981<br>Revocation Date: Not Supplied<br>Discharge Type: Sewage Effluent Discharge-Storm Effluent<br>Discharge Environment: Drain<br>Receiving Water: Neap House Drain<br>**Status: Not Supplied**<br>Positional Accuracy: Located by supplier to within 100m | D9SE (W) | 403 | 2 | 486800 411425 |
| 1 | **Discharge Consents**<br>Operator: Severn Trent Water Limited<br>Property Type: STORM TANK/CSO ON SEWERAGE NETWORK (WATER COMPANY)<br>Location: Cliff Closes Road Cso, 51 Cliff Closes Road, Scunthorpe, Lincolnshire, Dn15 7ht<br>Authority: Environment Agency, Midlands Region<br>Catchment Area: Not Supplied<br>Reference: Eprhb3991az<br>Permit Version: 1<br>Effective Date: 22nd November 2018<br>Issued Date: 22nd November 2018<br>Revocation Date: Not Supplied<br>Discharge Type: Public Sewage: Storm Sewage Overflow<br>Discharge Environment: Freshwater Stream/River<br>Receiving Water: Neap House Drain<br>**Status: Varied under EPR 2010**<br>Positional Accuracy: Located by supplier to within 10m | D9SE (W) | 407 | 2 | 486805 411428 |
| 1 | **Discharge Consents**<br>Operator: Severn Trent Water Limited<br>Property Type: STORM TANK/CSO ON SEWERAGE NETWORK (WATER COMPANY)<br>Location: Doncaster Rd Cso, 6 Cliff Closes Road, Scunthorpe, North Lincolnshire, Dn15 7hu<br>Authority: Environment Agency, Midlands Region<br>Catchment Area: Not Supplied<br>Reference: Eprhb3990wt<br>Permit Version: 1<br>Effective Date: 9th August 2018<br>Issued Date: 9th August 2018<br>Revocation Date: Not Supplied<br>Discharge Type: Public Sewage: Storm Sewage Overflow<br>Discharge Environment: Freshwater Stream/River<br>Receiving Water: Crosby Catchwater Drain<br>**Status: Varied under EPR 2010**<br>Positional Accuracy: Located by supplier to within 10m | D9SE (W) | 407 | 2 | 486805 411428 |

| Map ID | Details | Quadrant Reference (Compass Direction) | Estimated Distance From Site | Contact | NGR |
|---|---|---|---|---|---|
| 1 | **Discharge Consents**<br>Operator: Severn Trent Water Limited<br>Property Type: Storm Water Sewer<br>Location: Berkeley Area, Scunthorpe<br>Authority: Environment Agency, Midlands Region<br>Catchment Area: Amcotts Catchment<br>Reference: CT/84/07794/O3<br>Permit Version: Not Supplied<br>Effective Date: Not Supplied<br>Issued Date: 8th May 1981<br>Revocation Date: Not Supplied<br>Discharge Type: Sewage Effluent Discharge-Storm Effluent<br>Discharge Environment: Drain<br>Receiving Water: Neap House Drain<br>**Status: Not Supplied**<br>Positional Accuracy: Located by supplier to within 100m | D9SE (W) | 408 | 2 | 486805 411425 |
| 2 | **Discharge Consents**<br>Operator: Severn Trent Water Limited<br>Property Type: PUMPING STATION ON SEWERAGE NETWORK (WATER COMPANY)<br>Location: Berkeley Neighbourhood/Emeg & Sws, Western Trunk Sewer, Berkeley, Scunthorpe<br>Authority: Environment Agency, Midlands Region<br>Catchment Area: Bottesford Beck Catchment<br>Reference: T/81/00448/O<br>Permit Version: 1<br>Effective Date: 9th October 1957<br>Issued Date: 9th October 1957<br>Revocation Date: 29th March 2011<br>Discharge Type: Discharge Of Other Matter-Surface Water<br>Discharge Environment: Freshwater Stream/River<br>Receiving Water: River Trent (Tidal) Trib<br>**Status: Pre National Rivers Authority Legislation where issue date < 01/09/1989**<br>Positional Accuracy: Located by supplier to within 100m | D9SE (W) | 480 | 2 | 487000 411700 |
| 3 | **Discharge Consents**<br>Operator: Severn Trent Water Limited<br>Property Type: PUMPING STATION ON SEWERAGE NETWORK (WATER COMPANY)<br>Location: Berkeley Neighbourhood/Emeg & Sws, Western Trunk Sewer, Berkeley, Scunthorpe<br>Authority: Environment Agency, Midlands Region<br>Catchment Area: Bottesford Beck Catchment<br>Reference: T/81/00448/O<br>Permit Version: 1<br>Effective Date: 9th October 1957<br>Issued Date: 9th October 1957<br>Revocation Date: 29th March 2011<br>Discharge Type: Discharge Of Other Matter-Surface Water<br>Discharge Environment: Freshwater Stream/River<br>Receiving Water: River Trent (Tidal) Trib<br>**Status: Pre National Rivers Authority Legislation where issue date < 01/09/1989**<br>Positional Accuracy: Located by supplier to within 100m | D10NW (NW) | 580 | 2 | 487200 412000 |
| 4 | **Discharge Consents**<br>Operator: Severn Trent Water Limited<br>Property Type: PUMPING STATION ON SEWERAGE NETWORK (WATER COMPANY)<br>Location: Berkeley Neighbourhood/Emeg & Sws, Western Trunk Sewer, Berkeley, Scunthorpe<br>Authority: Environment Agency, Midlands Region<br>Catchment Area: Bottesford Beck Catchment<br>Reference: T/81/00448/O<br>Permit Version: 2<br>Effective Date: 30th March 2011<br>Issued Date: 30th March 2011<br>Revocation Date: Not Supplied<br>Discharge Type: Sewage Discharges - Pumping Station - Water Company<br>Discharge Environment: Freshwater Stream/River<br>Receiving Water: River Trent (Tidal) Trib<br>**Status: Varied under EPR 2010**<br>Positional Accuracy: Located by supplier to within 100m | D5NE (SW) | 597 | 2 | 487000 411400 |

| Map ID | Details | Quadrant Reference (Compass Direction) | Estimated Distance From Site | Contact | NGR |
|---|---|---|---|---|---|
| 4 | **Discharge Consents**<br>Operator: Severn Trent Water Limited<br>Property Type: PUMPING STATION ON SEWERAGE NETWORK (WATER COMPANY)<br>Location: Berkeley Neighbourhood/Emeg & Sws, Western Trunk Sewer, Berkeley, Scunthorpe<br>Authority: Environment Agency, Midlands Region<br>Catchment Area: Bottesford Beck Catchment<br>Reference: T/81/00448/O<br>Permit Version: 1<br>Effective Date: 9th October 1957<br>Issued Date: 9th October 1957<br>Revocation Date: 29th March 2011<br>Discharge Type: Discharge Of Other Matter-Surface Water<br>Discharge Environment: Freshwater Stream/River<br>Receiving Water: River Trent (Tidal) Trib<br>**Status: Pre National Rivers Authority Legislation where issue date < 01/09/1989**<br>Positional Accuracy: Located by supplier to within 100m | D5NE (SW) | 597 | 2 | 487000 411400 |
| 4 | **Discharge Consents**<br>Operator: Severn Trent Water Limited<br>Property Type: PUMPING STATION ON SEWERAGE NETWORK (WATER COMPANY)<br>Location: Berkeley Neighbourhood/Emeg & Sws, Western Trunk Sewer, Berkeley, Scunthorpe<br>Authority: Environment Agency, Midlands Region<br>Catchment Area: Bottesford Beck Catchment<br>Reference: T/81/00448/O<br>Permit Version: 1<br>Effective Date: 9th October 1957<br>Issued Date: 9th October 1957<br>Revocation Date: 29th March 2011<br>Discharge Type: Sewage Discharges - Pumping Station - Water Company<br>Discharge Environment: Freshwater Stream/River<br>Receiving Water: River Trent (Tidal) Trib<br>**Status: Pre National Rivers Authority Legislation where issue date < 01/09/1989**<br>Positional Accuracy: Located by supplier to within 100m | D5NE (SW) | 597 | 2 | 487000 411400 |
| 5 | **Discharge Consents**<br>Operator: Severn Trent Water Limited<br>Property Type: STORM TANK/CSO ON SEWERAGE NETWORK (WATER COMPANY)<br>Location: Berkeley Area, Scunthorpe, Humberside<br>Authority: Environment Agency, Midlands Region<br>Catchment Area: Bottesford Beck Catchment<br>Reference: T/84/07794/O<br>Permit Version: 1<br>Effective Date: 8th May 1981<br>Issued Date: 8th May 1981<br>Revocation Date: 23rd November 2018<br>Discharge Type: Public Sewage: Storm Sewage Overflow<br>Discharge Environment: Freshwater Stream/River<br>Receiving Water: Neap House Drain<br>**Status: Surrendered under EPR 2010**<br>Positional Accuracy: Located by supplier to within 100m | D9SE (SW) | 654 | 2 | 487070 411420 |
| 5 | **Discharge Consents**<br>Operator: Severn Trent Water Limited<br>Property Type: Not Given<br>Location: Berkeley Neighbourhood, SCUNTHORPE<br>Authority: Environment Agency, Midlands Region<br>Catchment Area: Not Given<br>Reference: T/81/00241/O /3<br>Permit Version: Not Supplied<br>Effective Date: Not Supplied<br>Issued Date: 10th March 1955<br>Revocation Date: Not Supplied<br>Discharge Type: Sewage Effluent Discharge-Storm Effluent<br>Discharge Environment: Freshwater Stream/River<br>Receiving Water: River Trent (Tidal)<br>**Status: Not Supplied**<br>Positional Accuracy: Located by supplier to within 100m | D6NW (SW) | 689 | 2 | 487100 411400 |

| Map ID | Details | Quadrant Reference (Compass Direction) | Estimated Distance From Site | Contact | NGR |
|---|---|---|---|---|---|
| 5 | **Discharge Consents**<br>Operator: Severn Trent Water Limited<br>Property Type: Not Given<br>Location: Berkeley Neighbourhood<br>Authority: Environment Agency, Midlands Region<br>Catchment Area: Not Given<br>Reference: T/81/00241/O /1<br>Permit Version: Not Supplied<br>Effective Date: Not Supplied<br>Issued Date: 10th March 1955<br>Revocation Date: Not Supplied<br>Discharge Type: Sewage Effluent Discharge-Storm Effluent<br>Discharge Environment: Freshwater Stream/River<br>Receiving Water: River Trent (Tidal)<br>**Status: Not Supplied**<br>Positional Accuracy: Located by supplier to within 100m | D6NW (SW) | 691 | 2 | 487100 411395 |
| 5 | **Discharge Consents**<br>Operator: Severn Trent Water Limited<br>Property Type: Not Given<br>Location: Berkeley Neighbourhood<br>Authority: Environment Agency, Midlands Region<br>Catchment Area: Not Given<br>Reference: T/81/00241/O /2<br>Permit Version: Not Supplied<br>Effective Date: Not Supplied<br>Issued Date: 10th March 1955<br>Revocation Date: Not Supplied<br>Discharge Type: Sewage Effluent Discharge-Storm Effluent<br>Discharge Environment: Freshwater Stream/River<br>Receiving Water: River Trent (Tidal)<br>**Status: Not Supplied**<br>Positional Accuracy: Located by supplier to within 100m | D6NW (SW) | 696 | 2 | 487105 411395 |
| 6 | **Local Authority Pollution Prevention and Controls**<br>Name: Landline Services<br>Location: Ferry Road West, Scunthorpe<br>Authority: North Lincolnshire Council, Environmental Protection Team<br>Permit Reference: 3.4/01/10/97<br>Dated: 1st April 1997<br>Process Type: Local Authority Air Pollution Control<br>Description: PG3/8 Quarry processes including roadstone plants and the size reduction of bricks, tiles and concrete<br>**Status: Authorisation revoked**<br>Positional Accuracy: Manually positioned to the road within the address or location | D13NE (NW) | 199 | 3 | 487091 412546 |
| 7 | **Local Authority Pollution Prevention and Controls**<br>Name: Crosby Motor Engineers<br>Location: 4 Ferry Road, Scunthorpe, Dn15 8qb<br>Authority: North Lincolnshire Council, Environmental Protection Team<br>Permit Reference: 273<br>Dated: Not Supplied<br>Process Type: Local Authority Pollution Prevention and Control<br>Description: PG1/1Waste oil burners, less than 0.4MW net rated thermal input<br>**Status: Permitted**<br>Positional Accuracy: Manually positioned to the address or location | D16SE (E) | 322 | 3 | 488997 412136 |
| 7 | **Local Authority Pollution Prevention and Controls**<br>Name: John Beacock Motors<br>Location: 10A Ferry Road, SCUNTHORPE, South Humberside, DN15 8QB<br>Authority: North Lincolnshire Council, Environmental Protection Team<br>Permit Reference: 69<br>Dated: 6th December 1991<br>Process Type: Local Authority Air Pollution Control<br>Description: PG1/1Waste oil burners, less than 0.4MW net rated thermal input<br>**Status: Site Closed**<br>Positional Accuracy: Automatically positioned to the address | D16SE (E) | 355 | 3 | 488966 412123 |
| 8 | **Local Authority Pollution Prevention and Controls**<br>Name: Richard Earl Motors<br>Location: Digby Street, Scunthorpe<br>Authority: North Lincolnshire Council, Environmental Protection Team<br>Permit Reference: Not Given<br>Dated: Not Supplied<br>Process Type: Local Authority Air Pollution Control<br>Description: PG1/1Waste oil burners, less than 0.4MW net rated thermal input<br>**Status: Authorisation revoked**<br>Positional Accuracy: Manually positioned to the road within the address or location | D12NE (E) | 482 | 3 | 488926 411886 |

| Map ID | Details | Quadrant Reference (Compass Direction) | Estimated Distance From Site | Contact | NGR |
|---|---|---|---|---|---|
| 9 | **Local Authority Pollution Prevention and Controls**<br>Name: Scunthorpe Forwarding Limited<br>Location: 11 Hebden Road, Scunthorpe, Dn15<br>Authority: North Lincolnshire Council, Environmental Protection Team<br>Permit Reference: Not Supplied<br>Dated: Not Supplied<br>Process Type: Local Authority Pollution Prevention and Control<br>Description: PG3/5 Coal, coke and coal product processes<br>**Status: Permitted**<br>Positional Accuracy: Manually positioned to the address or location | D10NW (NW) | 621 | 3 | 487235 411971 |
| 9 | **Local Authority Pollution Prevention and Controls**<br>Name: Scunthorpe Forwarding Limited<br>Location: 11 Hebdon Road, Scunthorpe, Dn15<br>Authority: North Lincolnshire Council, Environmental Protection Team<br>Permit Reference: 277<br>Dated: Not Supplied<br>Process Type: Local Authority Pollution Prevention and Control<br>Description: PG3/5 Coal, coke and coal product processes<br>**Status: Application Not Yet Authorised**<br>Positional Accuracy: Manually positioned to the address or location | D10NW (NW) | 623 | 3 | 487240 411981 |
| 10 | **Local Authority Pollution Prevention and Controls**<br>Name: Mel Hudson Motor Repairs<br>Location: Plot 18 Hebden Road, Scunthorpe, Dn15 8dt<br>Authority: North Lincolnshire Council, Environmental Protection Team<br>Permit Reference: 262<br>Dated: Not Supplied<br>Process Type: Local Authority Pollution Prevention and Control<br>Description: PG1/1Waste oil burners, less than 0.4MW net rated thermal input<br>**Status: Permitted**<br>Positional Accuracy: Located by supplier to within 10m | D10NW (NW) | 680 | 3 | 487273 411887 |
| 11 | **Local Authority Pollution Prevention and Controls**<br>Name: Totalfina<br>Location: Doncaster Road, Scunthorpe, South Humberside, DN15 7DS<br>Authority: North Lincolnshire Council, Environmental Protection Team<br>Permit Reference: 82<br>Dated: 23rd October 1998<br>Process Type: Local Authority Air Pollution Control<br>Description: PG1/14 Petrol filling station<br>**Status: Site Closed**<br>Positional Accuracy: Automatically positioned to the address | D5NE (SW) | 689 | 3 | 487071 411210 |
| 12 | **Local Authority Pollution Prevention and Controls**<br>Name: Kirks Korner<br>Location: Scotter Road, Scunthorpe, Dn15 8dr<br>Authority: North Lincolnshire Council, Environmental Protection Team<br>Permit Reference: 268<br>Dated: Not Supplied<br>Process Type: Local Authority Pollution Prevention and Control<br>Description: PG1/14 Petrol filling station<br>**Status: Permitted**<br>Positional Accuracy: Located by supplier to within 10m | D14SE (N) | 689 | 3 | 487453 412110 |
| 13 | **Local Authority Pollution Prevention and Controls**<br>Name: Parkside Service StationEsso Petroleum Co Ltd<br>Location: Doncaster Road, Scunthorpe, DN15 7DR<br>Authority: North Lincolnshire Council, Environmental Protection Team<br>Permit Reference: 89<br>Dated: 27th November 1998<br>Process Type: Local Authority Pollution Prevention and Control<br>Description: PG1/14 Petrol filling station<br>**Status: Permitted**<br>Positional Accuracy: Automatically positioned to the address | D6NW (SW) | 743 | 3 | 487131 411163 |
| 14 | **Local Authority Pollution Prevention and Controls**<br>Name: Tesco Stores Ltd<br>Location: Doncaster Road, Scunthorpe, North Lincolnshire, DN15<br>Authority: North Lincolnshire Council, Environmental Protection Team<br>Permit Reference: 216<br>Dated: 25th March 2002<br>Process Type: Local Authority Pollution Prevention and Control<br>Description: PG1/14 Petrol filling station<br>**Status: Permitted**<br>Positional Accuracy: Manually positioned to the address or location | D8NE (E) | 797 | 3 | 488841 411315 |

| Map ID | Details | Quadrant Reference (Compass Direction) | Estimated Distance From Site | Contact | NGR |
|---|---|---|---|---|---|
| 14 | **Local Authority Pollution Prevention and Controls**<br>Name: Total Uk Ltd<br>Location: Service Station, Doncaster Road, Scunthorpe, South Humberside, DN15 7RQ<br>Authority: North Lincolnshire Council, Environmental Protection Team<br>Permit Reference: 88<br>Dated: 18th December 1998<br>Process Type: Local Authority Pollution Prevention and Control<br>Description: PG1/14 Petrol filling station<br>**Status: Permitted**<br>Positional Accuracy: Manually positioned to the address or location | D8NE (E) | 807 | 3 | 488831 411312 |
| | **Nearest Surface Water Feature** | D9SW (W) | 0 | - | 486588 411720 |
| 15 | **Pollution Incidents to Controlled Waters**<br>Property Type: Food industry<br>Location: 121 Buckingham Street, SCUNTHORPE<br>Authority: Environment Agency, Midlands Region<br>Pollutant: Oils - Waste Oil<br>Note: Other Adverse Effects; Oil To Drain<br>Incident Date: 31st October 1995<br>Incident Reference: 1800459<br>Catchment Area: Trent Catchment : Bottesford Beck<br>Receiving Water: Not Given<br>Cause of Incident: Deliberate Disposal To Drain<br>Incident Severity: Category 3 - Minor Incident<br>Positional Accuracy: Located by supplier to within 100m | D16SE (E) | 424 | 2 | 488900 412100 |
| 15 | **Pollution Incidents to Controlled Waters**<br>Property Type: Food industry<br>Location: 121 Buckingham Street, SCUNTHORPE<br>Authority: Environment Agency, Midlands Region<br>Pollutant: Oils - Waste Oil<br>Note: Other Adverse Effects<br>Incident Date: 31st October 1995<br>Incident Reference: Not Supplied<br>Catchment Area: Trent Catchment : Bottesford Beck<br>Receiving Water: Not Given<br>Cause of Incident: Deliberate Disposal To Drain<br>Incident Severity: Category 3 - Minor Incident<br>Positional Accuracy: Located by supplier to within 100m | D16SE (E) | 425 | 2 | 488900 412095 |
| 16 | **Pollution Incidents to Controlled Waters**<br>Property Type: Water Company Sewage: Pumping Station<br>Location: Lodge Moor Sps, SCUNTHORPE<br>Authority: Environment Agency, Midlands Region<br>Pollutant: Crude Sewage<br>Note: Other Adverse Effects; Soakmere Drain; Overflow In Operation<br>Incident Date: 11th February 1997<br>Incident Reference: 2802017<br>Catchment Area: Trent Catchment : Bottesford Beck<br>Receiving Water: Watercourse<br>Cause of Incident: Electrical Failure<br>Incident Severity: Category 3 - Minor Incident<br>Positional Accuracy: Located by supplier to within 100m | D5NE (SW) | 604 | 2 | 487005 411395 |
| 17 | **Pollution Incidents to Controlled Waters**<br>Property Type: Road (Road Traffic Accident)<br>Location: Roundabout At Luneburg Way, SCUNTHORPE<br>Authority: Environment Agency, Midlands Region<br>Pollutant: Oils - Diesel (Including Agricultural)<br>Note: Lorry Jacknifed 8 Lts Diesel Spilt<br>Incident Date: 24th May 1999<br>Incident Reference: 2806086<br>Catchment Area: Trent Catchment : Bottesford Beck<br>Receiving Water: Not Given<br>Cause of Incident: Accidental Spillage/Leakage<br>Incident Severity: Category 3 - Minor Incident<br>Positional Accuracy: Located by supplier to within 10m | D14SE (N) | 697 | 2 | 487500 412100 |

| Map ID | Details | Quadrant Reference (Compass Direction) | Estimated Distance From Site | Contact | NGR |
|---|---|---|---|---|---|
| 18 | **Water Abstractions**<br>Operator: Mr C M Herring<br>Licence Number: 03/28/81/0042<br>Permit Version: 1<br>Location: Brumby Common Reservoir Point B<br>Authority: Environment Agency, Midlands Region<br>Abstraction: General Agriculture: Spray Irrigation - Direct<br>Abstraction Type: Water may be abstracted from a single point<br>Source: Groundwater<br>Daily Rate (m3): Not Supplied<br>Yearly Rate (m3): Not Supplied<br>Details: Land At Brumby Common West, Scunthorpe<br>Authorised Start: 01 May<br>Authorised End: 31 August<br>Permit Start Date: 26th June 2000<br>Permit End Date: Not Supplied<br>Positional Accuracy: Located by supplier to within 10m | D1SW (SW) | 326 | 2 | 486620 410200 |
| | **Groundwater Vulnerability Map**<br>Combined Classification: Secondary Superficial Aquifer - High Vulnerability<br>Combined Vulnerability: High<br>Combined Aquifer: Productive Bedrock Aquifer, Productive Superficial Aquifer<br>Pollutant Speed: Intermediate<br>Bedrock Flow: Well Connected Fractures<br>Dilution: <300 mm/year<br>Baseflow Index: >70%<br>Superficial Patchiness: <90%<br>Superficial Thickness: <3m<br>Superficial Recharge: No Data | (E) | 0 | 4 | 489512 411761 |
| | **Groundwater Vulnerability Map**<br>Combined Classification: Secondary Superficial Aquifer - High Vulnerability<br>Combined Vulnerability: High<br>Combined Aquifer: Productive Bedrock Aquifer, Productive Superficial Aquifer<br>Pollutant Speed: Intermediate<br>Bedrock Flow: Well Connected Fractures<br>Dilution: <300 mm/year<br>Baseflow Index: >70%<br>Superficial Patchiness: <90%<br>Superficial Thickness: <3m<br>Superficial Recharge: No Data | (E) | 0 | 4 | 489344 412000 |
| | **Groundwater Vulnerability Map**<br>Combined Classification: Secondary Superficial Aquifer - High Vulnerability<br>Combined Vulnerability: High<br>Combined Aquifer: Productive Bedrock Aquifer, Productive Superficial Aquifer<br>Pollutant Speed: High<br>Bedrock Flow: Well Connected Fractures<br>Dilution: <300 mm/year<br>Baseflow Index: >70%<br>Superficial Patchiness: <90%<br>Superficial Thickness: 3-10m<br>Superficial Recharge: High | D15SW (NE) | 0 | 4 | 488000 412391 |

| Map ID | Details | Quadrant Reference (Compass Direction) | Estimated Distance From Site | Contact | NGR |
|---|---|---|---|---|---|
| | **Groundwater Vulnerability Map**<br>Combined Classification: Secondary Superficial Aquifer - High Vulnerability<br>Combined Vulnerability: High<br>Combined Aquifer: Productive Bedrock Aquifer, Productive Superficial Aquifer<br>Pollutant Speed: Intermediate<br>Bedrock Flow: Well Connected Fractures<br>Dilution: <300 mm/year<br>Baseflow Index: >70%<br>Superficial Patchiness: <90%<br>Superficial Thickness: >10m<br>Superficial Recharge: High | (NW) | 0 | 4 | 487000<br>413000 |
| | **Groundwater Vulnerability Map**<br>Combined Classification: Secondary Superficial Aquifer - High Vulnerability<br>Combined Vulnerability: High<br>Combined Aquifer: Productive Bedrock Aquifer, Productive Superficial Aquifer<br>Pollutant Speed: Intermediate<br>Bedrock Flow: Well Connected Fractures<br>Dilution: <300 mm/year<br>Baseflow Index: >70%<br>Superficial Patchiness: >90%<br>Superficial Thickness: 3-10m<br>Superficial Recharge: High | (N) | 0 | 4 | 487394<br>413000 |
| | **Groundwater Vulnerability Map**<br>Combined Classification: Secondary Superficial Aquifer - High Vulnerability<br>Combined Vulnerability: High<br>Combined Aquifer: Productive Bedrock Aquifer, Productive Superficial Aquifer<br>Pollutant Speed: Intermediate<br>Bedrock Flow: Well Connected Fractures<br>Dilution: <300 mm/year<br>Baseflow Index: >70%<br>Superficial Patchiness: >90%<br>Superficial Thickness: 3-10m<br>Superficial Recharge: High | (N) | 0 | 4 | 487897<br>413000 |
| | **Groundwater Vulnerability Map**<br>Combined Classification: Secondary Superficial Aquifer - High Vulnerability<br>Combined Vulnerability: High<br>Combined Aquifer: Productive Bedrock Aquifer, Productive Superficial Aquifer<br>Pollutant Speed: Intermediate<br>Bedrock Flow: Well Connected Fractures<br>Dilution: <300 mm/year<br>Baseflow Index: >70%<br>Superficial Patchiness: >90%<br>Superficial Thickness: >10m<br>Superficial Recharge: High | (SW) | 0 | 4 | 486000<br>410000 |

| Map ID | Details | Quadrant Reference (Compass Direction) | Estimated Distance From Site | Contact | NGR |
|---|---|---|---|---|---|
| | **Groundwater Vulnerability Map**<br>Combined Classification: Secondary Superficial Aquifer - High Vulnerability<br>Combined Vulnerability: High<br>Combined Aquifer: Productive Bedrock Aquifer, Productive Superficial Aquifer<br>Pollutant Speed: Intermediate<br>Bedrock Flow: Well Connected Fractures<br>Dilution: <300 mm/year<br>Baseflow Index: >70%<br>Superficial Patchiness: >90%<br>Superficial Thickness: >10m<br>Superficial Recharge: High | (S) | 0 | 4 | 487000<br>410000 |
| | **Groundwater Vulnerability Map**<br>Combined Classification: Secondary Superficial Aquifer - High Vulnerability<br>Combined Vulnerability: High<br>Combined Aquifer: Productive Bedrock Aquifer, Productive Superficial Aquifer<br>Pollutant Speed: High<br>Bedrock Flow: Well Connected Fractures<br>Dilution: <300 mm/year<br>Baseflow Index: >70%<br>Superficial Patchiness: <90%<br>Superficial Thickness: 3-10m<br>Superficial Recharge: High | (N) | 0 | 4 | 488000<br>413000 |
| | **Groundwater Vulnerability Map**<br>Combined Classification: Secondary Superficial Aquifer - High Vulnerability<br>Combined Vulnerability: High<br>Combined Aquifer: Productive Bedrock Aquifer, Productive Superficial Aquifer<br>Pollutant Speed: Intermediate<br>Bedrock Flow: Well Connected Fractures<br>Dilution: <300 mm/year<br>Baseflow Index: >70%<br>Superficial Patchiness: >90%<br>Superficial Thickness: >10m<br>Superficial Recharge: High | D9NE (NW) | 0 | 4 | 487000<br>412000 |
| | **Groundwater Vulnerability Map**<br>Combined Classification: Secondary Superficial Aquifer - High Vulnerability<br>Combined Vulnerability: High<br>Combined Aquifer: Productive Bedrock Aquifer, Productive Superficial Aquifer<br>Pollutant Speed: High<br>Bedrock Flow: Well Connected Fractures<br>Dilution: <300 mm/year<br>Baseflow Index: >70%<br>Superficial Patchiness: >90%<br>Superficial Thickness: >10m<br>Superficial Recharge: High | D10NW (NW) | 0 | 4 | 487233<br>412000 |

| Map ID | Details | Quadrant Reference (Compass Direction) | Estimated Distance From Site | Contact | NGR |
|---|---|---|---|---|---|
| | **Groundwater Vulnerability Map**<br>Combined Classification: Secondary Superficial Aquifer - High Vulnerability<br>Combined Vulnerability: High<br>Combined Aquifer: Productive Bedrock Aquifer, Productive Superficial Aquifer<br>Pollutant Speed: High<br>Bedrock Flow: Well Connected Fractures<br>Dilution: <300 mm/year<br>Baseflow Index: >70%<br>Superficial Patchiness: >90%<br>Superficial Thickness: >10m<br>Superficial Recharge: High | D11NW (NE) | 0 | 4 | 487801 412000 |
| | **Groundwater Vulnerability Map**<br>Combined Classification: Secondary Superficial Aquifer - High Vulnerability<br>Combined Vulnerability: High<br>Combined Aquifer: Productive Bedrock Aquifer, Productive Superficial Aquifer<br>Pollutant Speed: Intermediate<br>Bedrock Flow: Well Connected Fractures<br>Dilution: <300 mm/year<br>Baseflow Index: >70%<br>Superficial Patchiness: >90%<br>Superficial Thickness: 3-10m<br>Superficial Recharge: High | (N) | 0 | 4 | 487557 413000 |
| | **Groundwater Vulnerability Map**<br>Combined Classification: Secondary Superficial Aquifer - High Vulnerability<br>Combined Vulnerability: High<br>Combined Aquifer: Productive Bedrock Aquifer, Productive Superficial Aquifer<br>Pollutant Speed: Intermediate<br>Bedrock Flow: Well Connected Fractures<br>Dilution: <300 mm/year<br>Baseflow Index: >70%<br>Superficial Patchiness: >90%<br>Superficial Thickness: 3-10m<br>Superficial Recharge: High | (N) | 0 | 4 | 487864 413000 |
| | **Groundwater Vulnerability Map**<br>Combined Classification: Secondary Superficial Aquifer - High Vulnerability<br>Combined Vulnerability: High<br>Combined Aquifer: Productive Bedrock Aquifer, Productive Superficial Aquifer<br>Pollutant Speed: Intermediate<br>Bedrock Flow: Well Connected Fractures<br>Dilution: <300 mm/year<br>Baseflow Index: >70%<br>Superficial Patchiness: >90%<br>Superficial Thickness: 3-10m<br>Superficial Recharge: High | (N) | 0 | 4 | 487825 413000 |

| Map ID | Details | Quadrant Reference (Compass Direction) | Estimated Distance From Site | Contact | NGR |
|---|---|---|---|---|---|
| | **Groundwater Vulnerability Map**<br>Combined Classification: Secondary Superficial Aquifer - High Vulnerability<br>Combined Vulnerability: High<br>Combined Aquifer: Productive Bedrock Aquifer, Productive Superficial Aquifer<br>Pollutant Speed: High<br>Bedrock Flow: Well Connected Fractures<br>Dilution: <300 mm/year<br>Baseflow Index: >70%<br>Superficial Patchiness: >90%<br>Superficial Thickness: >10m<br>Superficial Recharge: High | D10NE (N) | 0 | 4 | 487557 412000 |
| | **Groundwater Vulnerability Map**<br>Combined Classification: Secondary Superficial Aquifer - High Vulnerability<br>Combined Vulnerability: High<br>Combined Aquifer: Productive Bedrock Aquifer, Productive Superficial Aquifer<br>Pollutant Speed: Intermediate<br>Bedrock Flow: Mixed<br>Dilution: <300 mm/year<br>Baseflow Index: >70%<br>Superficial Patchiness: <90%<br>Superficial Thickness: <3m<br>Superficial Recharge: No Data | (E) | 0 | 4 | 489212 412174 |
| | **Groundwater Vulnerability Map**<br>Combined Classification: Secondary Superficial Aquifer - High Vulnerability<br>Combined Vulnerability: High<br>Combined Aquifer: Productive Bedrock Aquifer, Productive Superficial Aquifer<br>Pollutant Speed: Intermediate<br>Bedrock Flow: Well Connected Fractures<br>Dilution: <300 mm/year<br>Baseflow Index: >70%<br>Superficial Patchiness: >90%<br>Superficial Thickness: >10m<br>Superficial Recharge: High | (W) | 0 | 4 | 486000 411717 |
| | **Groundwater Vulnerability Map**<br>Combined Classification: Secondary Superficial Aquifer - High Vulnerability<br>Combined Vulnerability: High<br>Combined Aquifer: Productive Bedrock Aquifer, Productive Superficial Aquifer<br>Pollutant Speed: Intermediate<br>Bedrock Flow: Well Connected Fractures<br>Dilution: <300 mm/year<br>Baseflow Index: >70%<br>Superficial Patchiness: >90%<br>Superficial Thickness: >10m<br>Superficial Recharge: High | D9SE (W) | 0 | 4 | 487000 411717 |

| Map ID | Details | Quadrant Reference (Compass Direction) | Estimated Distance From Site | Contact | NGR |
|---|---|---|---|---|---|
| | **Groundwater Vulnerability Map**<br>Combined Classification: Secondary Superficial Aquifer - High Vulnerability<br>Combined Vulnerability: High<br>Combined Aquifer: Productive Bedrock Aquifer, Productive Superficial Aquifer<br>Pollutant Speed: Intermediate<br>Bedrock Flow: Well Connected Fractures<br>Dilution: <300 mm/year<br>Baseflow Index: >70%<br>Superficial Patchiness: >90%<br>Superficial Thickness: >10m<br>Superficial Recharge: High | (SW) | 0 | 4 | 486000<br>411000 |
| | **Groundwater Vulnerability Map**<br>Combined Classification: Secondary Superficial Aquifer - High Vulnerability<br>Combined Vulnerability: High<br>Combined Aquifer: Productive Bedrock Aquifer, Productive Superficial Aquifer<br>Pollutant Speed: Intermediate<br>Bedrock Flow: Well Connected Fractures<br>Dilution: <300 mm/year<br>Baseflow Index: >70%<br>Superficial Patchiness: >90%<br>Superficial Thickness: >10m<br>Superficial Recharge: High | D5SE<br>(SW) | 0 | 4 | 487000<br>411000 |
| | **Groundwater Vulnerability Map**<br>Combined Classification: Secondary Bedrock Aquifer - Low Vulnerability<br>Combined Vulnerability: Low<br>Combined Aquifer: Productive Bedrock Aquifer, No Superficial Aquifer<br>Pollutant Speed: High<br>Bedrock Flow: Well Connected Fractures<br>Dilution: <300 mm/year<br>Baseflow Index: 40-70%<br>Superficial Patchiness: >90%<br>Superficial Thickness: >10m<br>Superficial Recharge: High | (NE) | 0 | 4 | 489262<br>413000 |
| | **Groundwater Vulnerability Map**<br>Combined Classification: Secondary Bedrock Aquifer - High Vulnerability<br>Combined Vulnerability: High<br>Combined Aquifer: Productive Bedrock Aquifer, No Superficial Aquifer<br>Pollutant Speed: High<br>Bedrock Flow: Well Connected Fractures<br>Dilution: <300 mm/year<br>Baseflow Index: >70%<br>Superficial Patchiness: <90%<br>Superficial Thickness: 3-10m<br>Superficial Recharge: High | (NE) | 0 | 4 | 488567<br>412833 |

| Map ID | Details | Quadrant Reference (Compass Direction) | Estimated Distance From Site | Contact | NGR |
|---|---|---|---|---|---|
| | **Groundwater Vulnerability Map**<br>Combined Classification: Secondary Bedrock Aquifer - High Vulnerability<br>Combined Vulnerability: High<br>Combined Aquifer: Productive Bedrock Aquifer, No Superficial Aquifer<br>Pollutant Speed: High<br>Bedrock Flow: Well Connected Fractures<br>Dilution: <300 mm/year<br>Baseflow Index: >70%<br>Superficial Patchiness: <90%<br>Superficial Thickness: 3-10m<br>Superficial Recharge: High | (NE) | 0 | 4 | 488320<br>412801 |
| | **Groundwater Vulnerability Map**<br>Combined Classification: Secondary Bedrock Aquifer - High Vulnerability<br>Combined Vulnerability: High<br>Combined Aquifer: Productive Bedrock Aquifer, No Superficial Aquifer<br>Pollutant Speed: High<br>Bedrock Flow: Well Connected Fractures<br>Dilution: <300 mm/year<br>Baseflow Index: >70%<br>Superficial Patchiness: <90%<br>Superficial Thickness: 3-10m<br>Superficial Recharge: High | (NE) | 0 | 4 | 488170<br>412815 |
| | **Groundwater Vulnerability Map**<br>Combined Classification: Secondary Bedrock Aquifer - High Vulnerability<br>Combined Vulnerability: High<br>Combined Aquifer: Productive Bedrock Aquifer, No Superficial Aquifer<br>Pollutant Speed: High<br>Bedrock Flow: Well Connected Fractures<br>Dilution: <300 mm/year<br>Baseflow Index: >70%<br>Superficial Patchiness: <90%<br>Superficial Thickness: 3-10m<br>Superficial Recharge: High | D12NE (E) | 0 | 4 | 488888<br>412000 |
| | **Groundwater Vulnerability Map**<br>Combined Classification: Secondary Bedrock Aquifer - High Vulnerability<br>Combined Vulnerability: High<br>Combined Aquifer: Productive Bedrock Aquifer, No Superficial Aquifer<br>Pollutant Speed: High<br>Bedrock Flow: Well Connected Fractures<br>Dilution: <300 mm/year<br>Baseflow Index: >70%<br>Superficial Patchiness: <90%<br>Superficial Thickness: 3-10m<br>Superficial Recharge: High | D12NW (E) | 0 | 4 | 488750<br>412000 |

| Map ID | Details | Quadrant Reference (Compass Direction) | Estimated Distance From Site | Contact | NGR |
|---|---|---|---|---|---|
| | **Groundwater Vulnerability Map**<br>Combined Classification: Secondary Bedrock Aquifer - High Vulnerability<br>Combined Vulnerability: High<br>Combined Aquifer: Productive Bedrock Aquifer, No Superficial Aquifer<br>Pollutant Speed: High<br>Bedrock Flow: Well Connected Fractures<br>Dilution: <300 mm/year<br>Baseflow Index: >70%<br>Superficial Patchiness: <90%<br>Superficial Thickness: 3-10m<br>Superficial Recharge: High | (NE) | 0 | 4 | 488503<br>412829 |
| | **Groundwater Vulnerability Map**<br>Combined Classification: Secondary Bedrock Aquifer - High Vulnerability<br>Combined Vulnerability: High<br>Combined Aquifer: Productive Bedrock Aquifer, No Superficial Aquifer<br>Pollutant Speed: Intermediate<br>Bedrock Flow: Mixed<br>Dilution: <300 mm/year<br>Baseflow Index: >70%<br>Superficial Patchiness: <90%<br>Superficial Thickness: <3m<br>Superficial Recharge: No Data | D12NE<br>(E) | 0 | 4 | 489000<br>412000 |
| | **Groundwater Vulnerability Map**<br>Combined Classification: Secondary Bedrock Aquifer - High Vulnerability<br>Combined Vulnerability: High<br>Combined Aquifer: Productive Bedrock Aquifer, No Superficial Aquifer<br>Pollutant Speed: Intermediate<br>Bedrock Flow: Mixed<br>Dilution: <300 mm/year<br>Baseflow Index: >70%<br>Superficial Patchiness: <90%<br>Superficial Thickness: <3m<br>Superficial Recharge: No Data | (E) | 0 | 4 | 489408<br>412014 |
| | **Groundwater Vulnerability Map**<br>Combined Classification: Secondary Bedrock Aquifer - High Vulnerability<br>Combined Vulnerability: High<br>Combined Aquifer: Productive Bedrock Aquifer, No Superficial Aquifer<br>Pollutant Speed: Intermediate<br>Bedrock Flow: Well Connected Fractures<br>Dilution: <300 mm/year<br>Baseflow Index: >70%<br>Superficial Patchiness: <90%<br>Superficial Thickness: <3m<br>Superficial Recharge: No Data | (E) | 0 | 4 | 489411<br>412000 |

| Map ID | Details | Quadrant Reference (Compass Direction) | Estimated Distance From Site | Contact | NGR |
|---|---|---|---|---|---|
| | **Groundwater Vulnerability Map**<br>Combined Classification: Secondary Bedrock Aquifer - High Vulnerability<br>Combined Vulnerability: High<br>Combined Aquifer: Productive Bedrock Aquifer, No Superficial Aquifer<br>Pollutant Speed: Intermediate<br>Bedrock Flow: Well Connected Fractures<br>Dilution: <300 mm/year<br>Baseflow Index: >70%<br>Superficial Patchiness: <90%<br>Superficial Thickness: <3m<br>Superficial Recharge: No Data | D12SE (E) | 0 | 4 | 489000 411717 |
| | **Groundwater Vulnerability Map**<br>Combined Classification: Secondary Bedrock Aquifer - High Vulnerability<br>Combined Vulnerability: High<br>Combined Aquifer: Productive Bedrock Aquifer, No Superficial Aquifer<br>Pollutant Speed: High<br>Bedrock Flow: Well Connected Fractures<br>Dilution: <300 mm/year<br>Baseflow Index: >70%<br>Superficial Patchiness: <90%<br>Superficial Thickness: 3-10m<br>Superficial Recharge: High | (NE) | 0 | 4 | 488382 413000 |
| | **Groundwater Vulnerability Map**<br>Combined Classification: Secondary Bedrock Aquifer - High Vulnerability<br>Combined Vulnerability: High<br>Combined Aquifer: Productive Bedrock Aquifer, No Superficial Aquifer<br>Pollutant Speed: High<br>Bedrock Flow: Well Connected Fractures<br>Dilution: <300 mm/year<br>Baseflow Index: >70%<br>Superficial Patchiness: <90%<br>Superficial Thickness: 3-10m<br>Superficial Recharge: High | (NE) | 0 | 4 | 488247 413000 |
| | **Groundwater Vulnerability Map**<br>Combined Classification: Secondary Superficial Aquifer - High Vulnerability<br>Combined Vulnerability: High<br>Combined Aquifer: Productive Bedrock Aquifer, Productive Superficial Aquifer<br>Pollutant Speed: High<br>Bedrock Flow: Well Connected Fractures<br>Dilution: <300 mm/year<br>Baseflow Index: >70%<br>Superficial Patchiness: >90%<br>Superficial Thickness: >10m<br>Superficial Recharge: High | D10NE (NE) | 0 | 4 | 487768 412000 |

| Map ID | Details | Quadrant Reference (Compass Direction) | Estimated Distance From Site | Contact | NGR |
|---|---|---|---|---|---|
| | **Groundwater Vulnerability Map**<br>Combined Classification: Secondary Superficial Aquifer - High Vulnerability<br>Combined Vulnerability: High<br>Combined Aquifer: Productive Bedrock Aquifer, Productive Superficial Aquifer<br>Pollutant Speed: High<br>Bedrock Flow: Well Connected Fractures<br>Dilution: <300 mm/year<br>Baseflow Index: >70%<br>Superficial Patchiness: >90%<br>Superficial Thickness: >10m<br>Superficial Recharge: High | D10NE (NE) | 0 | 4 | 487728 412000 |
| | **Groundwater Vulnerability Map**<br>Combined Classification: Secondary Bedrock Aquifer - High Vulnerability<br>Combined Vulnerability: High<br>Combined Aquifer: Productive Bedrock Aquifer, No Superficial Aquifer<br>Pollutant Speed: High<br>Bedrock Flow: Well Connected Fractures<br>Dilution: <300 mm/year<br>Baseflow Index: >70%<br>Superficial Patchiness: <90%<br>Superficial Thickness: 3-10m<br>Superficial Recharge: High | D16NW (NE) | 0 | 4 | 488617 412722 |
| | **Groundwater Vulnerability Map**<br>Combined Classification: Secondary Bedrock Aquifer - High Vulnerability<br>Combined Vulnerability: High<br>Combined Aquifer: Productive Bedrock Aquifer, No Superficial Aquifer<br>Pollutant Speed: High<br>Bedrock Flow: Well Connected Fractures<br>Dilution: <300 mm/year<br>Baseflow Index: >70%<br>Superficial Patchiness: <90%<br>Superficial Thickness: 3-10m<br>Superficial Recharge: High | (NE) | 0 | 4 | 488348 412803 |
| | **Groundwater Vulnerability Map**<br>Combined Classification: Secondary Bedrock Aquifer - High Vulnerability<br>Combined Vulnerability: High<br>Combined Aquifer: Productive Bedrock Aquifer, No Superficial Aquifer<br>Pollutant Speed: High<br>Bedrock Flow: Well Connected Fractures<br>Dilution: <300 mm/year<br>Baseflow Index: >70%<br>Superficial Patchiness: <90%<br>Superficial Thickness: 3-10m<br>Superficial Recharge: High | (NE) | 0 | 4 | 488174 412814 |

| Map ID | Details | Quadrant Reference (Compass Direction) | Estimated Distance From Site | Contact | NGR |
|---|---|---|---|---|---|
| | **Groundwater Vulnerability Map**<br>Combined Classification: Secondary Bedrock Aquifer - High Vulnerability<br>Combined Vulnerability: High<br>Combined Aquifer: Productive Bedrock Aquifer, No Superficial Aquifer<br>Pollutant Speed: High<br>Bedrock Flow: Well Connected Fractures<br>Dilution: <300 mm/year<br>Baseflow Index: >70%<br>Superficial Patchiness: <90%<br>Superficial Thickness: 3-10m<br>Superficial Recharge: High | (NE) | 0 | 4 | 488150<br>412830 |
| | **Groundwater Vulnerability Map**<br>Combined Classification: Secondary Bedrock Aquifer - High Vulnerability<br>Combined Vulnerability: High<br>Combined Aquifer: Productive Bedrock Aquifer, No Superficial Aquifer<br>Pollutant Speed: High<br>Bedrock Flow: Well Connected Fractures<br>Dilution: <300 mm/year<br>Baseflow Index: >70%<br>Superficial Patchiness: <90%<br>Superficial Thickness: 3-10m<br>Superficial Recharge: High | (NE) | 0 | 4 | 488409<br>413000 |
| | **Groundwater Vulnerability Map**<br>Combined Classification: Secondary Bedrock Aquifer - High Vulnerability<br>Combined Vulnerability: High<br>Combined Aquifer: Productive Bedrock Aquifer, No Superficial Aquifer<br>Pollutant Speed: High<br>Bedrock Flow: Well Connected Fractures<br>Dilution: <300 mm/year<br>Baseflow Index: >70%<br>Superficial Patchiness: <90%<br>Superficial Thickness: 3-10m<br>Superficial Recharge: High | (NE) | 0 | 4 | 488278<br>413000 |
| | **Groundwater Vulnerability Map**<br>Combined Classification: Secondary Bedrock Aquifer - High Vulnerability<br>Combined Vulnerability: High<br>Combined Aquifer: Productive Bedrock Aquifer, No Superficial Aquifer<br>Pollutant Speed: High<br>Bedrock Flow: Well Connected Fractures<br>Dilution: <300 mm/year<br>Baseflow Index: >70%<br>Superficial Patchiness: <90%<br>Superficial Thickness: 3-10m<br>Superficial Recharge: High | (NE) | 0 | 4 | 488203<br>413000 |

| Map ID | Details | Quadrant Reference (Compass Direction) | Estimated Distance From Site | Contact | NGR |
|---|---|---|---|---|---|
| | **Groundwater Vulnerability Map**<br>Combined Classification: Secondary Bedrock Aquifer - High Vulnerability<br>Combined Vulnerability: High<br>Combined Aquifer: Productive Bedrock Aquifer, No Superficial Aquifer<br>Pollutant Speed: High<br>Bedrock Flow: Well Connected Fractures<br>Dilution: <300 mm/year<br>Baseflow Index: >70%<br>Superficial Patchiness: <90%<br>Superficial Thickness: 3-10m<br>Superficial Recharge: High | D12NE (E) | 0 | 4 | 488808 412000 |
| | **Groundwater Vulnerability - Soluble Rock Risk**<br>None | | | | |
| | **Bedrock Aquifer Designations**<br>Aquifer Designation: Secondary Aquifer - Undifferentiated | D10SE (S) | 0 | 4 | 487557 411717 |
| | **Bedrock Aquifer Designations**<br>Aquifer Designation: Secondary Aquifer - B | (S) | 0 | 4 | 487132 410000 |
| | **Bedrock Aquifer Designations**<br>Aquifer Designation: Secondary Aquifer - B | D10SE (E) | 0 | 4 | 487753 411692 |
| | **Bedrock Aquifer Designations**<br>Aquifer Designation: Secondary Aquifer - B | D10NW (W) | 0 | 4 | 487190 411823 |
| | **Bedrock Aquifer Designations**<br>Aquifer Designation: Secondary Aquifer - B | D12NW (E) | 0 | 4 | 488772 411804 |
| | **Bedrock Aquifer Designations**<br>Aquifer Designation: Secondary Aquifer - B | D10SE (E) | 0 | 4 | 487683 411697 |
| | **Bedrock Aquifer Designations**<br>Aquifer Designation: Secondary Aquifer - A | D10SE (E) | 0 | 4 | 487719 411692 |
| | **Bedrock Aquifer Designations**<br>Aquifer Designation: Secondary Aquifer - A | D11NW (NE) | 0 | 4 | 487950 411966 |
| | **Bedrock Aquifer Designations**<br>Aquifer Designation: Secondary Aquifer - A | D11NE (E) | 0 | 4 | 488341 411978 |
| | **Bedrock Aquifer Designations**<br>Aquifer Designation: Secondary Aquifer - A | D11SE (E) | 0 | 4 | 488379 411426 |
| | **Bedrock Aquifer Designations**<br>Aquifer Designation: Secondary Aquifer - A | D11SW (E) | 0 | 4 | 487963 411634 |
| | **Superficial Aquifer Designations**<br>Aquifer Designation: Secondary Aquifer - A | (E) | 0 | 4 | 489212 412174 |
| | **Superficial Aquifer Designations**<br>Aquifer Designation: Secondary Aquifer - A | D10SE (S) | 0 | 4 | 487557 411717 |
| | **Superficial Aquifer Designations**<br>Aquifer Designation: Secondary Aquifer - A | (S) | 0 | 4 | 487557 410000 |
| | **Superficial Aquifer Designations**<br>Aquifer Designation: Secondary Aquifer - A | (E) | 0 | 4 | 489512 411761 |
| | **Extreme Flooding from Rivers or Sea without Defences**<br>Type: Extent of Extreme Flooding from Rivers or Sea without Defences<br>Flood Plain Type: Fluvial/Tidal Models<br>Boundary Accuracy: As Supplied | D10NW (W) | 0 | 2 | 487289 411807 |

| Map ID | Details | Quadrant Reference (Compass Direction) | Estimated Distance From Site | Contact | NGR |
|---|---|---|---|---|---|
| | **Extreme Flooding from Rivers or Sea without Defences**<br>Type: Extent of Extreme Flooding from Rivers or Sea without Defences<br>Flood Plain Type: Fluvial Models<br>Boundary Accuracy: As Supplied | D1NE (SW) | 0 | 2 | 487030 410561 |
| | **Extreme Flooding from Rivers or Sea without Defences**<br>Type: Extent of Extreme Flooding from Rivers or Sea without Defences<br>Flood Plain Type: Fluvial Models<br>Boundary Accuracy: As Supplied | D10SW (W) | 0 | 2 | 487349 411732 |
| | **Extreme Flooding from Rivers or Sea without Defences**<br>Type: Extent of Extreme Flooding from Rivers or Sea without Defences<br>Flood Plain Type: Fluvial Models<br>Boundary Accuracy: As Supplied | D1NE (SW) | 0 | 2 | 486790 410667 |
| | **Extreme Flooding from Rivers or Sea without Defences**<br>Type: Extent of Extreme Flooding from Rivers or Sea without Defences<br>Flood Plain Type: Fluvial Models<br>Boundary Accuracy: As Supplied | D5NW (W) | 0 | 2 | 486486 411327 |
| | **Flooding from Rivers or Sea without Defences**<br>Type: Extent of Flooding from Rivers or Sea without Defences<br>Flood Plain Type: Fluvial/Tidal Models<br>Boundary Accuracy: As Supplied | D10NW (W) | 0 | 2 | 487274 411822 |
| | **Flooding from Rivers or Sea without Defences**<br>Type: Extent of Flooding from Rivers or Sea without Defences<br>Flood Plain Type: Fluvial Models<br>Boundary Accuracy: As Supplied | D5NW (W) | 0 | 2 | 486486 411327 |
| | **Flooding from Rivers or Sea without Defences**<br>Type: Extent of Flooding from Rivers or Sea without Defences<br>Flood Plain Type: Fluvial Models<br>Boundary Accuracy: As Supplied | D10SW (W) | 0 | 2 | 487334 411709 |
| | **Flooding from Rivers or Sea without Defences**<br>Type: Extent of Flooding from Rivers or Sea without Defences<br>Flood Plain Type: Tidal Models<br>Boundary Accuracy: As Supplied | D1SE (S) | 0 | 2 | 487015 410068 |
| | **Flooding from Rivers or Sea without Defences**<br>Type: Extent of Flooding from Rivers or Sea without Defences<br>Flood Plain Type: Fluvial Models<br>Boundary Accuracy: As Supplied | D5SW (SW) | 8 | 2 | 486516 410877 |
| | **Areas Benefiting from Flood Defences**<br>Type: Area Benefiting from Flood Defences<br>Boundary Accuracy: As Supplied | D10SW (W) | 0 | 2 | 487334 411709 |
| | **Flood Water Storage Areas**<br>None | | | | |
| | **Flood Defences**<br>None | | | | |
| 19 | **OS Water Network Lines**<br>Watercourse Form: Inland river<br>Watercourse Length: 2.2<br>Watercourse Level: On ground surface<br>Permanent: True<br>Watercourse Name: Not Supplied<br>Catchment Name: Trent<br>Primacy: 2 | D13NW (NW) | 0 | 5 | 486707 412499 |
| 20 | **OS Water Network Lines**<br>Watercourse Form: Inland river<br>Watercourse Length: 1.6<br>Watercourse Level: On ground surface<br>Permanent: True<br>Watercourse Name: Not Supplied<br>Catchment Name: Trent<br>Primacy: 2 | D13NW (NW) | 0 | 5 | 486705 412499 |
| 21 | **OS Water Network Lines**<br>Watercourse Form: Inland river<br>Watercourse Length: 22.2<br>Watercourse Level: Underground<br>Permanent: True<br>Watercourse Name: Not Supplied<br>Catchment Name: Trent<br>Primacy: 2 | D13NW (NW) | 0 | 5 | 486704 412500 |

| Map ID | Details | Quadrant Reference (Compass Direction) | Estimated Distance From Site | Contact | NGR |
|---|---|---|---|---|---|
| 22 | **OS Water Network Lines**<br>Watercourse Form: Inland river<br>Watercourse Length: 250.9<br>Watercourse Level: On ground surface<br>Permanent: True<br>Watercourse Name: Not Supplied<br>Catchment Name: Trent<br>Primacy: 2 | D13NW (NW) | 0 | 5 | 486707 412501 |
| 23 | **OS Water Network Lines**<br>Watercourse Form: Inland river<br>Watercourse Length: 266.5<br>Watercourse Level: On ground surface<br>Permanent: True<br>Watercourse Name: Not Supplied<br>Catchment Name: Trent<br>Primacy: 2 | D13NW (NW) | 0 | 5 | 486682 412505 |
| 24 | **OS Water Network Lines**<br>Watercourse Form: Inland river<br>Watercourse Length: 406.5<br>Watercourse Level: On ground surface<br>Permanent: True<br>Watercourse Name: Not Supplied<br>Catchment Name: Trent<br>Primacy: 2 | D13NW (NW) | 0 | 5 | 486424 412590 |
| 25 | **OS Water Network Lines**<br>Watercourse Form: Inland river<br>Watercourse Length: 130.6<br>Watercourse Level: On ground surface<br>Permanent: True<br>Watercourse Name: Not Supplied<br>Catchment Name: Trent<br>Primacy: 2 | D13NE (NW) | 0 | 5 | 486924 412744 |
| 26 | **OS Water Network Lines**<br>Watercourse Form: Inland river<br>Watercourse Length: 553.4<br>Watercourse Level: On ground surface<br>Permanent: True<br>Watercourse Name: Not Supplied<br>Catchment Name: Trent<br>Primacy: 2 | D9NW (W) | 0 | 5 | 486555 411960 |
| 27 | **OS Water Network Lines**<br>Watercourse Form: Inland river<br>Watercourse Length: 17.3<br>Watercourse Level: Underground<br>Permanent: True<br>Watercourse Name: Not Supplied<br>Catchment Name: Trent<br>Primacy: 2 | D9NW (W) | 0 | 5 | 486523 411986 |
| 28 | **OS Water Network Lines**<br>Watercourse Form: Inland river<br>Watercourse Length: 7.9<br>Watercourse Level: On ground surface<br>Permanent: True<br>Watercourse Name: Not Supplied<br>Catchment Name: Trent<br>Primacy: 2 | D9NW (W) | 0 | 5 | 486524 411978 |
| 29 | **OS Water Network Lines**<br>Watercourse Form: Inland river<br>Watercourse Length: 230.8<br>Watercourse Level: On ground surface<br>Permanent: True<br>Watercourse Name: Not Supplied<br>Catchment Name: Trent<br>Primacy: 2 | D9NW (W) | 0 | 5 | 486508 411978 |
| 30 | **OS Water Network Lines**<br>Watercourse Form: Inland river<br>Watercourse Length: 25.9<br>Watercourse Level: On ground surface<br>Permanent: True<br>Watercourse Name: Not Supplied<br>Catchment Name: Trent<br>Primacy: 2 | D9NW (W) | 0 | 5 | 486543 411945 |

| Map ID | Details | Quadrant Reference (Compass Direction) | Estimated Distance From Site | Contact | NGR |
|---|---|---|---|---|---|
| 31 | **OS Water Network Lines**<br>Watercourse Form: Inland river<br>Watercourse Length: 37.9<br>Watercourse Level: Underground<br>Permanent: True<br>Watercourse Name: Not Supplied<br>Catchment Name: Trent<br>Primacy: 2 | D9NW (W) | 0 | 5 | 486543 411945 |
| 32 | **OS Water Network Lines**<br>Watercourse Form: Inland river<br>Watercourse Length: 254.4<br>Watercourse Level: On ground surface<br>Permanent: True<br>Watercourse Name: Not Supplied<br>Catchment Name: Trent<br>Primacy: 2 | D9NE (W) | 0 | 5 | 486821 411959 |
| 33 | **OS Water Network Lines**<br>Watercourse Form: Inland river<br>Watercourse Length: 111.0<br>Watercourse Level: On ground surface<br>Permanent: True<br>Watercourse Name: Not Supplied<br>Catchment Name: Trent<br>Primacy: 2 | D1SW (SW) | 0 | 5 | 486428 410322 |
| 34 | **OS Water Network Lines**<br>Watercourse Form: Inland river<br>Watercourse Length: 11.0<br>Watercourse Level: Underground<br>Permanent: True<br>Watercourse Name: Not Supplied<br>Catchment Name: Trent<br>Primacy: 2 | D13NW (NW) | 0 | 5 | 486703 412489 |
| 35 | **OS Water Network Lines**<br>Watercourse Form: Inland river<br>Watercourse Length: 1.9<br>Watercourse Level: On ground surface<br>Permanent: True<br>Watercourse Name: Not Supplied<br>Catchment Name: Trent<br>Primacy: 2 | D13NW (NW) | 0 | 5 | 486707 412499 |
| 36 | **OS Water Network Lines**<br>Watercourse Form: Inland river<br>Watercourse Length: 471.5<br>Watercourse Level: On ground surface<br>Permanent: True<br>Watercourse Name: Soak Mere Drain<br>Catchment Name: Trent<br>Primacy: 2 | D9SE (W) | 0 | 5 | 486807 411431 |
| 37 | **OS Water Network Lines**<br>Watercourse Form: Inland river<br>Watercourse Length: 483.8<br>Watercourse Level: On ground surface<br>Permanent: True<br>Watercourse Name: Not Supplied<br>Catchment Name: Trent<br>Primacy: 2 | D9NW (W) | 0 | 5 | 486521 411886 |
| 38 | **OS Water Network Lines**<br>Watercourse Form: Inland river<br>Watercourse Length: 120.8<br>Watercourse Level: On ground surface<br>Permanent: True<br>Watercourse Name: Not Supplied<br>Catchment Name: Trent<br>Primacy: 2 | D13NE (NW) | 0 | 5 | 486823 412465 |
| 39 | **OS Water Network Lines**<br>Watercourse Form: Inland river<br>Watercourse Length: 190.8<br>Watercourse Level: On ground surface<br>Permanent: True<br>Watercourse Name: Not Supplied<br>Catchment Name: Trent<br>Primacy: 2 | D9SW (W) | 0 | 5 | 486588 411720 |

| Map ID | Details | Quadrant Reference (Compass Direction) | Estimated Distance From Site | Contact | NGR |
|---|---|---|---|---|---|
| 40 | **OS Water Network Lines**<br>Watercourse Form: Inland river<br>Watercourse Length: 56.4<br>Watercourse Level: On ground surface<br>Permanent: True<br>Watercourse Name: Not Supplied<br>Catchment Name: Trent<br>Primacy: 2 | D9SW (W) | 0 | 5 | 486525 411729 |
| 41 | **OS Water Network Lines**<br>Watercourse Form: Inland river<br>Watercourse Length: 385.0<br>Watercourse Level: On ground surface<br>Permanent: True<br>Watercourse Name: Not Supplied<br>Catchment Name: Trent<br>Primacy: 2 | D5SW (SW) | 42 | 5 | 486668 410779 |
| 42 | **OS Water Network Lines**<br>Watercourse Form: Inland river<br>Watercourse Length: 11.6<br>Watercourse Level: On ground surface<br>Permanent: True<br>Watercourse Name: Not Supplied<br>Catchment Name: Trent<br>Primacy: 2 | D13SW (W) | 49 | 5 | 486501 412152 |
| 43 | **OS Water Network Lines**<br>Watercourse Form: Inland river<br>Watercourse Length: 423.9<br>Watercourse Level: On ground surface<br>Permanent: True<br>Watercourse Name: Not Supplied<br>Catchment Name: Trent<br>Primacy: 2 | D13SW (W) | 49 | 5 | 486501 412152 |
| 44 | **OS Water Network Lines**<br>Watercourse Form: Inland river<br>Watercourse Length: 111.5<br>Watercourse Level: On ground surface<br>Permanent: True<br>Watercourse Name: Not Supplied<br>Catchment Name: Trent<br>Primacy: 2 | D13SW (NW) | 65 | 5 | 486488 412168 |
| 45 | **OS Water Network Lines**<br>Watercourse Form: Inland river<br>Watercourse Length: 23.2<br>Watercourse Level: On ground surface<br>Permanent: True<br>Watercourse Name: Not Supplied<br>Catchment Name: Trent<br>Primacy: 2 | D9SW (W) | 65 | 5 | 486579 411713 |
| 46 | **OS Water Network Lines**<br>Watercourse Form: Inland river<br>Watercourse Length: 230.7<br>Watercourse Level: On ground surface<br>Permanent: True<br>Watercourse Name: Not Supplied<br>Catchment Name: Trent<br>Primacy: 2 | D13SW (W) | 67 | 5 | 486479 412143 |
| 47 | **OS Water Network Lines**<br>Watercourse Form: Inland river<br>Watercourse Length: 4.7<br>Watercourse Level: On ground surface<br>Permanent: True<br>Watercourse Name: Not Supplied<br>Catchment Name: Trent<br>Primacy: 2 | D13NE (NW) | 87 | 5 | 486828 412464 |
| 48 | **OS Water Network Lines**<br>Watercourse Form: Inland river<br>Watercourse Length: 145.7<br>Watercourse Level: On ground surface<br>Permanent: True<br>Watercourse Name: Not Supplied<br>Catchment Name: Trent<br>Primacy: 2 | D13NE (NW) | 92 | 5 | 486880 412449 |

| Map ID | Details | Quadrant Reference (Compass Direction) | Estimated Distance From Site | Contact | NGR |
|---|---|---|---|---|---|
| 49 | **OS Water Network Lines**<br>Watercourse Form: Inland river<br>Watercourse Length: 171.2<br>Watercourse Level: On ground surface<br>Permanent: True<br>Watercourse Name: Not Supplied<br>Catchment Name: Trent<br>Primacy: 2 | D1SW (SW) | 92 | 5 | 486516 410061 |
| 50 | **OS Water Network Lines**<br>Watercourse Form: Inland river<br>Watercourse Length: 6.4<br>Watercourse Level: On ground surface<br>Permanent: True<br>Watercourse Name: Not Supplied<br>Catchment Name: Trent<br>Primacy: 2 | D9SW (W) | 108 | 5 | 486596 411690 |
| 51 | **OS Water Network Lines**<br>Watercourse Form: Inland river<br>Watercourse Length: 2.3<br>Watercourse Level: On ground surface<br>Permanent: True<br>Watercourse Name: Not Supplied<br>Catchment Name: Trent<br>Primacy: 2 | D1SW (SW) | 110 | 5 | 486437 410321 |
| 52 | **OS Water Network Lines**<br>Watercourse Form: Inland river<br>Watercourse Length: 193.6<br>Watercourse Level: On ground surface<br>Permanent: True<br>Watercourse Name: Not Supplied<br>Catchment Name: Trent<br>Primacy: 2 | D1NW (SW) | 111 | 5 | 486489 410518 |
| 53 | **OS Water Network Lines**<br>Watercourse Form: Inland river<br>Watercourse Length: 3.4<br>Watercourse Level: On ground surface<br>Permanent: True<br>Watercourse Name: Not Supplied<br>Catchment Name: Trent<br>Primacy: 2 | D1SW (SW) | 112 | 5 | 486437 410324 |
| 54 | **OS Water Network Lines**<br>Watercourse Form: Inland river<br>Watercourse Length: 250.8<br>Watercourse Level: On ground surface<br>Permanent: True<br>Watercourse Name: Not Supplied<br>Catchment Name: Trent<br>Primacy: 2 | D9SW (W) | 112 | 5 | 486644 411503 |
| 55 | **OS Water Network Lines**<br>Watercourse Form: Inland river<br>Watercourse Length: 138.6<br>Watercourse Level: On ground surface<br>Permanent: True<br>Watercourse Name: Not Supplied<br>Catchment Name: Trent<br>Primacy: 2 | D1SW (SW) | 113 | 5 | 486575 410309 |
| 56 | **OS Water Network Lines**<br>Watercourse Form: Inland river<br>Watercourse Length: 183.7<br>Watercourse Level: On ground surface<br>Permanent: True<br>Watercourse Name: Not Supplied<br>Catchment Name: Trent<br>Primacy: 2 | D13SE (NW) | 148 | 5 | 486836 412260 |
| 57 | **OS Water Network Lines**<br>Watercourse Form: Inland river<br>Watercourse Length: 103.8<br>Watercourse Level: On ground surface<br>Permanent: True<br>Watercourse Name: Not Supplied<br>Catchment Name: Trent<br>Primacy: 2 | D14NE (N) | 180 | 5 | 487681 412698 |

| Map ID | Details | Quadrant Reference (Compass Direction) | Estimated Distance From Site | Contact | NGR |
|---|---|---|---|---|---|
| 58 | **OS Water Network Lines**<br>Watercourse Form: Inland river<br>Watercourse Length: 217.7<br>Watercourse Level: On ground surface<br>Permanent: True<br>Watercourse Name: Not Supplied<br>Catchment Name: Trent<br>Primacy: 2 | D9NE (W) | 180 | 5 | 486827 411965 |
| 59 | **OS Water Network Lines**<br>Watercourse Form: Inland river<br>Watercourse Length: 125.1<br>Watercourse Level: On ground surface<br>Permanent: True<br>Watercourse Name: Not Supplied<br>Catchment Name: Trent<br>Primacy: 2 | D13SE (NW) | 190 | 5 | 486963 412227 |
| 60 | **OS Water Network Lines**<br>Watercourse Form: Inland river<br>Watercourse Length: 76.8<br>Watercourse Level: On ground surface<br>Permanent: True<br>Watercourse Name: Not Supplied<br>Catchment Name: Trent<br>Primacy: 2 | D1NW (SW) | 202 | 5 | 486517 410596 |
| 61 | **OS Water Network Lines**<br>Watercourse Form: Inland river<br>Watercourse Length: 6.3<br>Watercourse Level: Underground<br>Permanent: True<br>Watercourse Name: Not Supplied<br>Catchment Name: Trent<br>Primacy: 2 | D13NW (NW) | 230 | 5 | 486428 412569 |
| 62 | **OS Water Network Lines**<br>Watercourse Form: Inland river<br>Watercourse Length: 8.1<br>Watercourse Level: Underground<br>Permanent: True<br>Watercourse Name: Not Supplied<br>Catchment Name: Trent<br>Primacy: 2 | D13NW (NW) | 232 | 5 | 486426 412582 |
| 63 | **OS Water Network Lines**<br>Watercourse Form: Inland river<br>Watercourse Length: 2.1<br>Watercourse Level: On ground surface<br>Permanent: True<br>Watercourse Name: Not Supplied<br>Catchment Name: Trent<br>Primacy: 2 | D13NW (NW) | 233 | 5 | 486427 412576 |
| 64 | **OS Water Network Lines**<br>Watercourse Form: Inland river<br>Watercourse Length: 4.7<br>Watercourse Level: On ground surface<br>Permanent: True<br>Watercourse Name: Not Supplied<br>Catchment Name: Trent<br>Primacy: 2 | D13NW (NW) | 235 | 5 | 486426 412578 |
| 65 | **OS Water Network Lines**<br>Watercourse Form: Inland river<br>Watercourse Length: 694.8<br>Watercourse Level: On ground surface<br>Permanent: True<br>Watercourse Name: Not Supplied<br>Catchment Name: Trent<br>Primacy: 2 | D1NE (SW) | 238 | 5 | 486843 410546 |
| 66 | **OS Water Network Lines**<br>Watercourse Form: Inland river<br>Watercourse Length: 316.6<br>Watercourse Level: On ground surface<br>Permanent: True<br>Watercourse Name: Not Supplied<br>Catchment Name: Trent<br>Primacy: 2 | D10NW (NW) | 245 | 5 | 487156 411959 |

| Map ID | Details | Quadrant Reference (Compass Direction) | Estimated Distance From Site | Contact | NGR |
|---|---|---|---|---|---|
| 67 | **OS Water Network Lines**<br>Watercourse Form: Inland river<br>Watercourse Length: 29.0<br>Watercourse Level: On ground surface<br>Permanent: True<br>Watercourse Name: Not Supplied<br>Catchment Name: Trent<br>Primacy: 2 | D15NW (N) | 246 | 5 | 487785 412696 |
| 68 | **OS Water Network Lines**<br>Watercourse Form: Inland river<br>Watercourse Length: 76.4<br>Watercourse Level: On ground surface<br>Permanent: True<br>Watercourse Name: Not Supplied<br>Catchment Name: Trent<br>Primacy: 2 | D1SW (SW) | 262 | 5 | 486566 410116 |
| 69 | **OS Water Network Lines**<br>Watercourse Form: Inland river<br>Watercourse Length: 309.5<br>Watercourse Level: On ground surface<br>Permanent: True<br>Watercourse Name: Not Supplied<br>Catchment Name: Trent<br>Primacy: 2 | (SW) | 263 | 5 | 486825 410047 |
| 70 | **OS Water Network Lines**<br>Watercourse Form: Inland river<br>Watercourse Length: 1.8<br>Watercourse Level: On ground surface<br>Permanent: True<br>Watercourse Name: Not Supplied<br>Catchment Name: Trent<br>Primacy: 2 | D13SE (NW) | 296 | 5 | 486965 412227 |
| 71 | **OS Water Network Lines**<br>Watercourse Form: Inland river<br>Watercourse Length: 89.4<br>Watercourse Level: On ground surface<br>Permanent: True<br>Watercourse Name: Not Supplied<br>Catchment Name: Trent<br>Primacy: 2 | D13SE (NW) | 297 | 5 | 486965 412138 |
| 72 | **OS Water Network Lines**<br>Watercourse Form: Inland river<br>Watercourse Length: 172.5<br>Watercourse Level: On ground surface<br>Permanent: True<br>Watercourse Name: Not Supplied<br>Catchment Name: Trent<br>Primacy: 2 | D14SW (NW) | 297 | 5 | 487128 412281 |
| 73 | **OS Water Network Lines**<br>Watercourse Form: Inland river<br>Watercourse Length: 250.2<br>Watercourse Level: On ground surface<br>Permanent: True<br>Watercourse Name: Not Supplied<br>Catchment Name: Trent<br>Primacy: 2 | D9NE (W) | 322 | 5 | 486914 411935 |
| 74 | **OS Water Network Lines**<br>Watercourse Form: Inland river<br>Watercourse Length: 258.7<br>Watercourse Level: On ground surface<br>Permanent: True<br>Watercourse Name: Not Supplied<br>Catchment Name: Trent<br>Primacy: 2 | D9SE (W) | 327 | 5 | 486833 411696 |
| 75 | **OS Water Network Lines**<br>Watercourse Form: Inland river<br>Watercourse Length: 173.8<br>Watercourse Level: On ground surface<br>Permanent: True<br>Watercourse Name: Not Supplied<br>Catchment Name: Trent<br>Primacy: 2 | D9SE (W) | 334 | 5 | 487017 411702 |

| Map ID | Details | Quadrant Reference (Compass Direction) | Estimated Distance From Site | Contact | NGR |
|---|---|---|---|---|---|
| 76 | **OS Water Network Lines**<br>Watercourse Form: Inland river<br>Watercourse Length: 200.6<br>Watercourse Level: On ground surface<br>Permanent: True<br>Watercourse Name: Not Supplied<br>Catchment Name: Trent<br>Primacy: 2 | D9NE (W) | 343 | 5 | 487085 411787 |
| 77 | **OS Water Network Lines**<br>Watercourse Form: Inland river<br>Watercourse Length: 177.8<br>Watercourse Level: Underground<br>Permanent: True<br>Watercourse Name: Crosby Catchwater Drain<br>Catchment Name: Trent<br>Primacy: 2 | D9SE (SW) | 407 | 5 | 486985 411431 |
| 78 | **OS Water Network Lines**<br>Watercourse Form: Inland river<br>Watercourse Length: 121.2<br>Watercourse Level: On ground surface<br>Permanent: True<br>Watercourse Name: Not Supplied<br>Catchment Name: Trent<br>Primacy: 2 | D10NW (NW) | 431 | 5 | 487176 412021 |
| 79 | **OS Water Network Lines**<br>Watercourse Form: Inland river<br>Watercourse Length: 142.4<br>Watercourse Level: On ground surface<br>Permanent: True<br>Watercourse Name: Not Supplied<br>Catchment Name: Trent<br>Primacy: 2 | D14SW (NW) | 434 | 5 | 487261 412332 |
| 80 | **OS Water Network Lines**<br>Watercourse Form: Inland river<br>Watercourse Length: 93.6<br>Watercourse Level: On ground surface<br>Permanent: True<br>Watercourse Name: Crosby Catchwater Drain<br>Catchment Name: Trent<br>Primacy: 2 | D14SW (NW) | 483 | 5 | 487269 412264 |
| 81 | **OS Water Network Lines**<br>Watercourse Form: Inland river<br>Watercourse Length: 200.2<br>Watercourse Level: On ground surface<br>Permanent: True<br>Watercourse Name: Not Supplied<br>Catchment Name: Trent<br>Primacy: 2 | D14SE (N) | 499 | 5 | 487613 412137 |
| 82 | **OS Water Network Lines**<br>Watercourse Form: Inland river<br>Watercourse Length: 144.3<br>Watercourse Level: On ground surface<br>Permanent: True<br>Watercourse Name: Not Supplied<br>Catchment Name: Trent<br>Primacy: 2 | D1NE (SW) | 524 | 5 | 486852 410468 |
| 83 | **OS Water Network Lines**<br>Watercourse Form: Inland river<br>Watercourse Length: 16.1<br>Watercourse Level: Underground<br>Permanent: True<br>Watercourse Name: Crosby Catchwater Drain<br>Catchment Name: Trent<br>Primacy: 2 | D14SW (NW) | 526 | 5 | 487264 412249 |
| 84 | **OS Water Network Lines**<br>Watercourse Form: Inland river<br>Watercourse Length: 74.6<br>Watercourse Level: On ground surface<br>Permanent: True<br>Watercourse Name: Not Supplied<br>Catchment Name: Trent<br>Primacy: 2 | D1SE (SW) | 535 | 5 | 486942 410329 |

| Map ID | Details | Quadrant Reference (Compass Direction) | Estimated Distance From Site | Contact | NGR |
|---|---|---|---|---|---|
| 85 | **OS Water Network Lines**<br>Watercourse Form: Inland river<br>Watercourse Length: 144.8<br>Watercourse Level: On ground surface<br>Permanent: True<br>Watercourse Name: Crosby Catchwater Drain<br>Catchment Name: Trent<br>Primacy: 2 | D14SW (NW) | 535 | 5 | 487218 412112 |
| 86 | **OS Water Network Lines**<br>Watercourse Form: Inland river<br>Watercourse Length: 8.6<br>Watercourse Level: On ground surface<br>Permanent: True<br>Watercourse Name: Not Supplied<br>Catchment Name: Trent<br>Primacy: 2 | D10NW (NW) | 551 | 5 | 487184 412018 |
| 87 | **OS Water Network Lines**<br>Watercourse Form: Inland river<br>Watercourse Length: 619.2<br>Watercourse Level: On ground surface<br>Permanent: True<br>Watercourse Name: Crosby Catchwater Drain<br>Catchment Name: Trent<br>Primacy: 2 | D10NW (W) | 553 | 5 | 487132 411860 |
| 88 | **OS Water Network Lines**<br>Watercourse Form: Inland river<br>Watercourse Length: 2.4<br>Watercourse Level: On ground surface<br>Permanent: True<br>Watercourse Name: Not Supplied<br>Catchment Name: Trent<br>Primacy: 2 | D10NW (NW) | 560 | 5 | 487186 412017 |
| 89 | **OS Water Network Lines**<br>Watercourse Form: Inland river<br>Watercourse Length: 1.0<br>Watercourse Level: On ground surface<br>Permanent: True<br>Watercourse Name: Crosby Catchwater Drain<br>Catchment Name: Trent<br>Primacy: 2 | D10NW (NW) | 562 | 5 | 487186 412017 |
| 90 | **OS Water Network Lines**<br>Watercourse Form: Inland river<br>Watercourse Length: 6.2<br>Watercourse Level: Underground<br>Permanent: True<br>Watercourse Name: Crosby Catchwater Drain<br>Catchment Name: Trent<br>Primacy: 2 | D10NW (NW) | 562 | 5 | 487186 412018 |
| 91 | **OS Water Network Lines**<br>Watercourse Form: Inland river<br>Watercourse Length: 32.9<br>Watercourse Level: On ground surface<br>Permanent: True<br>Watercourse Name: Crosby Catchwater Drain<br>Catchment Name: Trent<br>Primacy: 2 | D10NW (NW) | 563 | 5 | 487188 412023 |
| 92 | **OS Water Network Lines**<br>Watercourse Form: Inland river<br>Watercourse Length: 60.4<br>Watercourse Level: Underground<br>Permanent: True<br>Watercourse Name: Crosby Catchwater Drain<br>Catchment Name: Trent<br>Primacy: 2 | D10NW (NW) | 566 | 5 | 487199 412054 |
| 93 | **OS Water Network Lines**<br>Watercourse Form: Inland river<br>Watercourse Length: 60.7<br>Watercourse Level: On ground surface<br>Permanent: True<br>Watercourse Name: Not Supplied<br>Catchment Name: Trent<br>Primacy: 2 | D1SE (SW) | 569 | 5 | 486843 410105 |

| Map ID | Details | Quadrant Reference (Compass Direction) | Estimated Distance From Site | Contact | NGR |
|---|---|---|---|---|---|
| 94 | **OS Water Network Lines**<br>Watercourse Form: Inland river<br>Watercourse Length: 315.2<br>Watercourse Level: On ground surface<br>Permanent: True<br>Watercourse Name: Not Supplied<br>Catchment Name: Trent<br>Primacy: 2 | D1SE (SW) | 569 | 5 | 486942 410329 |
| 95 | **OS Water Network Lines**<br>Watercourse Form: Inland river<br>Watercourse Length: 197.1<br>Watercourse Level: On ground surface<br>Permanent: True<br>Watercourse Name: Not Supplied<br>Catchment Name: Trent<br>Primacy: 2 | D1SE (S) | 602 | 5 | 487052 410055 |
| 96 | **OS Water Network Lines**<br>Watercourse Form: Inland river<br>Watercourse Length: 246.3<br>Watercourse Level: On ground surface<br>Permanent: True<br>Watercourse Name: Not Supplied<br>Catchment Name: Trent<br>Primacy: 2 | D1SE (S) | 608 | 5 | 487020 410334 |
| 97 | **OS Water Network Lines**<br>Watercourse Form: Inland river<br>Watercourse Length: 186.4<br>Watercourse Level: On ground surface<br>Permanent: True<br>Watercourse Name: Not Supplied<br>Catchment Name: Trent<br>Primacy: 2 | D2NW (S) | 657 | 5 | 487155 410534 |
| 98 | **OS Water Network Lines**<br>Watercourse Form: Inland river<br>Watercourse Length: 18.2<br>Watercourse Level: On ground surface<br>Permanent: True<br>Watercourse Name: Not Supplied<br>Catchment Name: Trent<br>Primacy: 2 | D1NE (SW) | 682 | 5 | 487002 410518 |
| 99 | **OS Water Network Lines**<br>Watercourse Form: Inland river<br>Watercourse Length: 288.3<br>Watercourse Level: On ground surface<br>Permanent: True<br>Watercourse Name: Not Supplied<br>Catchment Name: Trent<br>Primacy: 2 | D2SW (S) | 704 | 5 | 487193 410060 |
| 100 | **OS Water Network Lines**<br>Watercourse Form: Inland river<br>Watercourse Length: 108.4<br>Watercourse Level: On ground surface<br>Permanent: True<br>Watercourse Name: Not Supplied<br>Catchment Name: Trent<br>Primacy: 2 | D1SE (S) | 735 | 5 | 487040 410163 |
| 101 | **OS Water Network Lines**<br>Watercourse Form: Inland river<br>Watercourse Length: 20.2<br>Watercourse Level: On ground surface<br>Permanent: True<br>Watercourse Name: Not Supplied<br>Catchment Name: Trent<br>Primacy: 2 | D1SE (S) | 752 | 5 | 487072 410056 |
| 102 | **OS Water Network Lines**<br>Watercourse Form: Inland river<br>Watercourse Length: 11.5<br>Watercourse Level: On ground surface<br>Permanent: True<br>Watercourse Name: Not Supplied<br>Catchment Name: Trent<br>Primacy: 2 | D1SE (S) | 768 | 5 | 487083 410056 |

| Map ID | Details | Quadrant Reference (Compass Direction) | Estimated Distance From Site | Contact | NGR |
|---|---|---|---|---|---|
| 103 | **OS Water Network Lines**<br>Watercourse Form: Inland river<br>Watercourse Length: 107.3<br>Watercourse Level: On ground surface<br>Permanent: True<br>Watercourse Name: Not Supplied<br>Catchment Name: Trent<br>Primacy: 2 | D2SW (S) | 779 | 5 | 487193 410060 |
| 104 | **OS Water Network Lines**<br>Watercourse Form: Inland river<br>Watercourse Length: 31.4<br>Watercourse Level: On ground surface<br>Permanent: True<br>Watercourse Name: Not Supplied<br>Catchment Name: Trent<br>Primacy: 2 | D2NW (S) | 836 | 5 | 487187 410537 |
| 105 | **OS Water Network Lines**<br>Watercourse Form: Inland river<br>Watercourse Length: 38.2<br>Watercourse Level: On ground surface<br>Permanent: True<br>Watercourse Name: Not Supplied<br>Catchment Name: Trent<br>Primacy: 2 | D2SW (S) | 866 | 5 | 487231 410061 |
| 106 | **OS Water Network Lines**<br>Watercourse Form: Inland river<br>Watercourse Length: 132.0<br>Watercourse Level: On ground surface<br>Permanent: True<br>Watercourse Name: Not Supplied<br>Catchment Name: Trent<br>Primacy: 2 | D6SW (S) | 978 | 5 | 487418 410979 |

| Map ID | Details | Quadrant Reference (Compass Direction) | Estimated Distance From Site | Contact | NGR |
|---|---|---|---|---|---|
| | **Local Authority Landfill Coverage**<br>Name: North Lincolnshire Unitary Council<br>- Has no landfill data to supply | | 0 | 3 | 487557<br>411717 |

| Map ID | Details | Quadrant Reference (Compass Direction) | Estimated Distance From Site | Contact | NGR |
|---|---|---|---|---|---|
| | **BGS 1:625,000 Solid Geology**<br>Description: Lias Group | D10SE (E) | 0 | 1 | 487746 411691 |
| | **BGS 1:625,000 Solid Geology**<br>Description: Triassic Rocks (Undifferentiated) | D10SE (S) | 0 | 1 | 487557 411717 |
| | **Coal Mining Affected Areas**<br>In an area that might not be affected by coal mining | | | | |
| | **Non Coal Mining Areas of Great Britain**<br>No Hazard | | | | |
| | **Potential for Collapsible Ground Stability Hazards**<br>Hazard Potential: Very Low<br>Source: British Geological Survey, National Geoscience Information Service | D11SW (E) | 0 | 1 | 487872 411712 |
| | **Potential for Collapsible Ground Stability Hazards**<br>Hazard Potential: No Hazard<br>Source: British Geological Survey, National Geoscience Information Service | D10SE (S) | 0 | 1 | 487557 411717 |
| | **Potential for Compressible Ground Stability Hazards**<br>Hazard Potential: Very Low<br>Source: British Geological Survey, National Geoscience Information Service | D16SE (E) | 0 | 1 | 488996 412241 |
| | **Potential for Compressible Ground Stability Hazards**<br>Hazard Potential: Moderate<br>Source: British Geological Survey, National Geoscience Information Service | D10NW (NW) | 0 | 1 | 487202 411895 |
| | **Potential for Compressible Ground Stability Hazards**<br>Hazard Potential: No Hazard<br>Source: British Geological Survey, National Geoscience Information Service | D9SW (W) | 0 | 1 | 486639 411531 |
| | **Potential for Compressible Ground Stability Hazards**<br>Hazard Potential: No Hazard<br>Source: British Geological Survey, National Geoscience Information Service | D10SE (S) | 0 | 1 | 487557 411717 |
| | **Potential for Compressible Ground Stability Hazards**<br>Hazard Potential: No Hazard<br>Source: British Geological Survey, National Geoscience Information Service | D9NW (W) | 125 | 1 | 486703 411768 |
| | **Potential for Compressible Ground Stability Hazards**<br>Hazard Potential: No Hazard<br>Source: British Geological Survey, National Geoscience Information Service | D9NE (W) | 157 | 1 | 486791 411923 |
| | **Potential for Ground Dissolution Stability Hazards**<br>Hazard Potential: No Hazard<br>Source: British Geological Survey, National Geoscience Information Service | D10SE (S) | 0 | 1 | 487557 411717 |
| | **Potential for Ground Dissolution Stability Hazards**<br>Hazard Potential: Very Low<br>Source: British Geological Survey, National Geoscience Information Service | D16NW (NE) | 40 | 1 | 488497 412567 |
| | **Potential for Ground Dissolution Stability Hazards**<br>Hazard Potential: Very Low<br>Source: British Geological Survey, National Geoscience Information Service | D15NE (NE) | 69 | 1 | 488364 412579 |
| | **Potential for Ground Dissolution Stability Hazards**<br>Hazard Potential: Very Low<br>Source: British Geological Survey, National Geoscience Information Service | D16NW (NE) | 125 | 1 | 488565 412561 |
| | **Potential for Ground Dissolution Stability Hazards**<br>Hazard Potential: Very Low<br>Source: British Geological Survey, National Geoscience Information Service | D15NE (NE) | 147 | 1 | 488243 412477 |
| | **Potential for Ground Dissolution Stability Hazards**<br>Hazard Potential: Very Low<br>Source: British Geological Survey, National Geoscience Information Service | D15NW (NE) | 167 | 1 | 488084 412632 |
| | **Potential for Landslide Ground Stability Hazards**<br>Hazard Potential: Very Low<br>Source: British Geological Survey, National Geoscience Information Service | D10SE (S) | 0 | 1 | 487557 411717 |
| | **Potential for Running Sand Ground Stability Hazards**<br>Hazard Potential: No Hazard<br>Source: British Geological Survey, National Geoscience Information Service | D11SW (E) | 0 | 1 | 487872 411712 |
| | **Potential for Running Sand Ground Stability Hazards**<br>Hazard Potential: No Hazard<br>Source: British Geological Survey, National Geoscience Information Service | D10NW (NW) | 0 | 1 | 487202 411895 |

| Map ID | Details | Quadrant Reference (Compass Direction) | Estimated Distance From Site | Contact | NGR |
|---|---|---|---|---|---|
| | **Potential for Running Sand Ground Stability Hazards**<br>Hazard Potential: Low<br>Source: British Geological Survey, National Geoscience Information Service | D10SE (S) | 0 | 1 | 487557 411717 |
| | **Potential for Running Sand Ground Stability Hazards**<br>Hazard Potential: No Hazard<br>Source: British Geological Survey, National Geoscience Information Service | D16SE (E) | 0 | 1 | 489032 412250 |
| | **Potential for Running Sand Ground Stability Hazards**<br>Hazard Potential: Very Low<br>Source: British Geological Survey, National Geoscience Information Service | D16SE (E) | 0 | 1 | 488996 412241 |
| | **Potential for Running Sand Ground Stability Hazards**<br>Hazard Potential: Low<br>Source: British Geological Survey, National Geoscience Information Service | D9SW (W) | 0 | 1 | 486639 411531 |
| | **Potential for Running Sand Ground Stability Hazards**<br>Hazard Potential: Low<br>Source: British Geological Survey, National Geoscience Information Service | D9NW (W) | 125 | 1 | 486703 411768 |
| | **Potential for Running Sand Ground Stability Hazards**<br>Hazard Potential: Low<br>Source: British Geological Survey, National Geoscience Information Service | D9NE (W) | 157 | 1 | 486791 411923 |
| | **Potential for Shrinking or Swelling Clay Ground Stability Hazards**<br>Hazard Potential: No Hazard<br>Source: British Geological Survey, National Geoscience Information Service | D9SW (W) | 0 | 1 | 486639 411531 |
| | **Potential for Shrinking or Swelling Clay Ground Stability Hazards**<br>Hazard Potential: No Hazard<br>Source: British Geological Survey, National Geoscience Information Service | D11SE (E) | 0 | 1 | 488379 411426 |
| | **Potential for Shrinking or Swelling Clay Ground Stability Hazards**<br>Hazard Potential: Very Low<br>Source: British Geological Survey, National Geoscience Information Service | D10NW (NW) | 0 | 1 | 487202 411895 |
| | **Potential for Shrinking or Swelling Clay Ground Stability Hazards**<br>Hazard Potential: Low<br>Source: British Geological Survey, National Geoscience Information Service | D11SE (E) | 0 | 1 | 488224 411455 |
| | **Potential for Shrinking or Swelling Clay Ground Stability Hazards**<br>Hazard Potential: Low<br>Source: British Geological Survey, National Geoscience Information Service | D12NW (E) | 0 | 1 | 488772 411804 |
| | **Potential for Shrinking or Swelling Clay Ground Stability Hazards**<br>Hazard Potential: Low<br>Source: British Geological Survey, National Geoscience Information Service | D15NW (NE) | 0 | 1 | 488090 412685 |
| | **Potential for Shrinking or Swelling Clay Ground Stability Hazards**<br>Hazard Potential: Low<br>Source: British Geological Survey, National Geoscience Information Service | D11SW (E) | 0 | 1 | 487989 411659 |
| | **Potential for Shrinking or Swelling Clay Ground Stability Hazards**<br>Hazard Potential: No Hazard<br>Source: British Geological Survey, National Geoscience Information Service | D10SE (S) | 0 | 1 | 487557 411717 |
| | **Potential for Shrinking or Swelling Clay Ground Stability Hazards**<br>Hazard Potential: No Hazard<br>Source: British Geological Survey, National Geoscience Information Service | D9NW (W) | 125 | 1 | 486703 411768 |
| | **Potential for Shrinking or Swelling Clay Ground Stability Hazards**<br>Hazard Potential: No Hazard<br>Source: British Geological Survey, National Geoscience Information Service | D9NE (W) | 157 | 1 | 486791 411923 |
| | **Radon Potential - Radon Affected Areas**<br>Affected Area: The property is in a Lower probability radon area (less than 1% of homes are estimated to be at or above the Action Level).<br>Source: British Geological Survey, National Geoscience Information Service | D10SE (S) | 0 | 1 | 487557 411717 |
| | **Radon Potential - Radon Affected Areas**<br>Affected Area: The property is an Intermediate probability radon area (3 to 5% of homes are estimated to be at or above the Action Level).<br>Source: British Geological Survey, National Geoscience Information Service | D7NE (E) | 0 | 1 | 488375 411401 |
| | **Radon Potential - Radon Protection Measures**<br>Protection Measure: No radon protective measures are necessary in the construction of new dwellings or extensions<br>Source: British Geological Survey, National Geoscience Information Service | D10SE (S) | 0 | 1 | 487557 411717 |
| | **Radon Potential - Radon Protection Measures**<br>Protection Measure: Basic radon protective measures are necessary in the construction of new dwellings or extensions<br>Source: British Geological Survey, National Geoscience Information Service | D7NE (E) | 0 | 1 | 488375 411401 |

| Map ID | Details | Quadrant Reference (Compass Direction) | Estimated Distance From Site | Contact | NGR |
|---|---|---|---|---|---|
| 107 | **Contemporary Trade Directory Entries**<br>Name: Gordon Whitelaw<br>Location: 9, Linnet Close, Scunthorpe, South Humberside, DN15 8JD<br>Classification: Electrical Engineers<br>**Status: Inactive**<br>Positional Accuracy: Automatically positioned to the address | D14NE (N) | 114 | - | 487562 412688 |
| 108 | **Contemporary Trade Directory Entries**<br>Name: Chris Coote Cross Country Vehicles Ltd<br>Location: Ferry Road West, Scunthorpe, South Humberside, DN15 8UG<br>Classification: Garage Services<br>**Status: Inactive**<br>Positional Accuracy: Automatically positioned to the address | D13NE (NW) | 260 | - | 487076 412452 |
| 109 | **Contemporary Trade Directory Entries**<br>Name: Kwik Fit<br>Location: Doncaster Road, Gunness, Scunthorpe, DN15 8TE<br>Classification: Tyre Dealers<br>**Status: Active**<br>Positional Accuracy: Automatically positioned to the address | D5SW (SW) | 263 | - | 486654 411064 |
| 110 | **Contemporary Trade Directory Entries**<br>Name: Richard Earl Motors<br>Location: Digby Street, Scunthorpe, South Humberside, DN15 6DA<br>Classification: Garage Services<br>**Status: Active**<br>Positional Accuracy: Automatically positioned to the address | D12NE (E) | 285 | - | 489118 411931 |
| 111 | **Contemporary Trade Directory Entries**<br>Name: T S W Printers<br>Location: 236, Frodingham Road, SCUNTHORPE, South Humberside, DN15 7NW<br>Classification: Printers<br>**Status: Active**<br>Positional Accuracy: Automatically positioned to the address | D12NE (E) | 300 | - | 489084 411991 |
| 111 | **Contemporary Trade Directory Entries**<br>Name: The Carousel Screen Print Shop<br>Location: 232, Frodingham Road, Scunthorpe, South Humberside, DN15 7NW<br>Classification: Printers<br>**Status: Inactive**<br>Positional Accuracy: Automatically positioned to the address | D12NE (E) | 303 | - | 489087 411981 |
| 111 | **Contemporary Trade Directory Entries**<br>Name: Property Preservation Services Ltd<br>Location: 228, Frodingham Road, Scunthorpe, South Humberside, DN15 7NW<br>Classification: Timber Preservation Services<br>**Status: Inactive**<br>Positional Accuracy: Automatically positioned to the address | D12NE (E) | 309 | - | 489086 411969 |
| 111 | **Contemporary Trade Directory Entries**<br>Name: Humberside Engine Centre<br>Location: 227, Frodingham Road, Scunthorpe, South Humberside, DN15 7NS<br>Classification: Engine Rebuilding & Reconditioning<br>**Status: Inactive**<br>Positional Accuracy: Automatically positioned to the address | D12NE (E) | 319 | - | 489051 412001 |
| 111 | **Contemporary Trade Directory Entries**<br>Name: Scunthorpe Transmissions<br>Location: 227, Frodingham Road, Scunthorpe, South Humberside, DN15 7NS<br>Classification: Gearboxes<br>**Status: Inactive**<br>Positional Accuracy: Automatically positioned to the address | D12NE (E) | 319 | - | 489051 412001 |
| 112 | **Contemporary Trade Directory Entries**<br>Name: S G T Design<br>Location: 233, Frodingham Road, Scunthorpe, South Humberside, DN15 7NS<br>Classification: Printers<br>**Status: Inactive**<br>Positional Accuracy: Automatically positioned to the address | D12NE (E) | 324 | - | 489037 412015 |
| 113 | **Contemporary Trade Directory Entries**<br>Name: Crosby Motor Engineers<br>Location: Ferry Road, Scunthorpe, South Humberside, DN15 8QB<br>Classification: Garage Services<br>**Status: Inactive**<br>Positional Accuracy: Automatically positioned to the address | D16SE (E) | 349 | - | 488972 412121 |
| 113 | **Contemporary Trade Directory Entries**<br>Name: John Beacock<br>Location: 10a, Ferry Road, Scunthorpe, South Humberside, DN15 8QB<br>Classification: Garage Services<br>**Status: Inactive**<br>Positional Accuracy: Automatically positioned to the address | D16SE (E) | 355 | - | 488966 412123 |

| Map ID | Details | Quadrant Reference (Compass Direction) | Estimated Distance From Site | Contact | NGR |
|---|---|---|---|---|---|
| 114 | **Contemporary Trade Directory Entries**<br>Name: Anson Components Ltd<br>Location: 183, Frodingham Road, Scunthorpe, South Humberside, DN15 7NH<br>Classification: Electronic Component Manufacturers & Distributors<br>**Status: Active**<br>Positional Accuracy: Automatically positioned to the address | D12SE (E) | 373 | - | 489098 411714 |
| 115 | **Contemporary Trade Directory Entries**<br>Name: Nicholls Car Repairs<br>Location: Rear Of, 119-121, Berkeley Street, Scunthorpe, South Humberside, DN15 7LN<br>Classification: Garage Services<br>**Status: Inactive**<br>Positional Accuracy: Automatically positioned to the address | D12SE (E) | 447 | - | 489063 411613 |
| 116 | **Contemporary Trade Directory Entries**<br>Name: Fleet Mobile Tyres Ltd<br>Location: 22, Castleton Road, Scunthorpe, South Humberside, DN15 7UX<br>Classification: Tyre Dealers<br>**Status: Inactive**<br>Positional Accuracy: Automatically positioned to the address | D5SE (SW) | 463 | - | 486819 410888 |
| 117 | **Contemporary Trade Directory Entries**<br>Name: P Keable<br>Location: 12, Avenue Clamart, Scunthorpe, South Humberside, DN15 8EQ<br>Classification: Garage Equipment<br>**Status: Inactive**<br>Positional Accuracy: Automatically positioned to the address | D14SE (N) | 479 | - | 487594 412324 |
| 118 | **Contemporary Trade Directory Entries**<br>Name: Goodwood Joinery<br>Location: 1, Mansfield Road, Scunthorpe, South Humberside, DN15 7UG<br>Classification: Joinery Manufacturers<br>**Status: Inactive**<br>Positional Accuracy: Automatically positioned to the address | D5SE (SW) | 495 | - | 486868 410944 |
| 119 | **Contemporary Trade Directory Entries**<br>Name: C K T Workshop & Recovery<br>Location: Ferry Road West, Scunthorpe, South Humberside, DN15 8UQ<br>Classification: Car Breakdown & Recovery Services<br>**Status: Active**<br>Positional Accuracy: Manually positioned within the geographical locality | D14SW (N) | 498 | - | 487330 412333 |
| 120 | **Contemporary Trade Directory Entries**<br>Name: N & P Home Improvements<br>Location: 23, Fox Street, Scunthorpe, South Humberside, DN15 7LE<br>Classification: Fascias and Soffits<br>**Status: Inactive**<br>Positional Accuracy: Automatically positioned to the address | D12SE (E) | 521 | - | 489067 411472 |
| 121 | **Contemporary Trade Directory Entries**<br>Name: Safesite Environmental Ltd<br>Location: 3, Belper Court, Scunthorpe, DN15 7UR<br>Classification: Pest & Vermin Control<br>**Status: Active**<br>Positional Accuracy: Automatically positioned to the address | D5SE (SW) | 534 | - | 486863 410762 |
| 122 | **Contemporary Trade Directory Entries**<br>Name: C R Fenwick Commercials Ltd<br>Location: Crosby Grange, Ferry Road West, Scunthorpe, South Humberside, DN15 8UH<br>Classification: Garage Equipment<br>**Status: Active**<br>Positional Accuracy: Automatically positioned to the address | D14SW (NW) | 546 | - | 487226 412209 |
| 122 | **Contemporary Trade Directory Entries**<br>Name: G & C Johnson Claxby Ltd<br>Location: Ferry Road West, Scunthorpe, South Humberside, DN15 8UH<br>Classification: Road Haulage Services<br>**Status: Inactive**<br>Positional Accuracy: Automatically positioned to the address | D14SW (NW) | 546 | - | 487226 412209 |
| 122 | **Contemporary Trade Directory Entries**<br>Name: Foster Environmental Ltd<br>Location: Crosby Grange, Ferry Road West, Scunthorpe, South Humberside, DN15 8UH<br>Classification: Air Conditioning & Refrigeration Contractors<br>**Status: Inactive**<br>Positional Accuracy: Automatically positioned to the address | D14SW (NW) | 546 | - | 487226 412209 |

| Map ID | Details | Quadrant Reference (Compass Direction) | Estimated Distance From Site | Contact | NGR |
|---|---|---|---|---|---|
| 122 | **Contemporary Trade Directory Entries**<br>Name: T W Logistics Ltd<br>Location: Crosby Grange, Ferry Road West, Scunthorpe, South Humberside, DN15 8UH<br>Classification: Road Haulage Services<br>**Status: Active**<br>Positional Accuracy: Automatically positioned to the address | D14SW (NW) | 546 | - | 487226 412209 |
| 123 | **Contemporary Trade Directory Entries**<br>Name: Foam Man<br>Location: 56, Ferry Road, Scunthorpe, South Humberside, DN15 8QE<br>Classification: Furniture - Repairing & Restoring<br>**Status: Inactive**<br>Positional Accuracy: Automatically positioned to the address | D16SW (E) | 559 | - | 488759 412126 |
| 123 | **Contemporary Trade Directory Entries**<br>Name: Foam Man<br>Location: 56, Ferry Road, Scunthorpe, South Humberside, DN15 8QE<br>Classification: Furniture - Repairing & Restoring<br>**Status: Active**<br>Positional Accuracy: Automatically positioned to the address | D16SW (E) | 559 | - | 488759 412126 |
| 124 | **Contemporary Trade Directory Entries**<br>Name: J P Bell<br>Location: 23, Ferry Road West, SCUNTHORPE, South Humberside, DN15 8EA<br>Classification: Agricultural Machinery - Sales & Service<br>**Status: Inactive**<br>Positional Accuracy: Automatically positioned to the address | D14SW (N) | 567 | - | 487365 412249 |
| 125 | **Contemporary Trade Directory Entries**<br>Name: Alpha Fascia Systems<br>Location: 59, Spencer Avenue, Scunthorpe, South Humberside, DN15 7SB<br>Classification: Fascias and Soffits<br>**Status: Inactive**<br>Positional Accuracy: Automatically positioned to the address | D12NE (E) | 589 | - | 488802 411891 |
| 126 | **Contemporary Trade Directory Entries**<br>Name: Humber Merchants Ltd<br>Location: Parkinson Avenue, Scunthorpe, DN15 7JX<br>Classification: Builders' Merchants<br>**Status: Active**<br>Positional Accuracy: Automatically positioned to the address | D8NE (E) | 595 | - | 489051 411367 |
| 126 | **Contemporary Trade Directory Entries**<br>Name: Viking Autos<br>Location: 8, Doncaster Road, Scunthorpe, South Humberside, DN15 7RB<br>Classification: Car Dealers - Used<br>**Status: Active**<br>Positional Accuracy: Automatically positioned to the address | D8NE (E) | 616 | - | 489053 411330 |
| 126 | **Contemporary Trade Directory Entries**<br>Name: Chris Heald<br>Location: 8a, Doncaster Road, SCUNTHORPE, South Humberside, DN15 7RB<br>Classification: Garage Services<br>**Status: Active**<br>Positional Accuracy: Automatically positioned to the address | D8NE (E) | 616 | - | 489053 411330 |
| 127 | **Contemporary Trade Directory Entries**<br>Name: Trelleborg<br>Location: 5 Hebden Road, Scunthorpe, South Humberside, DN15 8DT<br>Classification: Engineers - General<br>**Status: Active**<br>Positional Accuracy: Automatically positioned to the address | D10NW (W) | 613 | - | 487179 411815 |
| 127 | **Contemporary Trade Directory Entries**<br>Name: Hebden Road Lawnmowers<br>Location: 7, Hebden Road, Scunthorpe, South Humberside, DN15 8DT<br>Classification: Lawnmowers & Garden Machinery - Sales & Service<br>**Status: Inactive**<br>Positional Accuracy: Automatically positioned to the address | D10NW (W) | 613 | - | 487179 411816 |
| 127 | **Contemporary Trade Directory Entries**<br>Name: T Roberts<br>Location: 3, Hebden Road, Scunthorpe, South Humberside, DN15 8DT<br>Classification: Car Body Repairs<br>**Status: Inactive**<br>Positional Accuracy: Automatically positioned to the address | D10NW (W) | 623 | - | 487177 411779 |

| Map ID | Details | Quadrant Reference (Compass Direction) | Estimated Distance From Site | Contact | NGR |
|---|---|---|---|---|---|
| 127 | **Contemporary Trade Directory Entries**<br>Name: D Everett<br>Location: 3, Hebden Road, Scunthorpe, South Humberside, DN15 8DT<br>Classification: Garage Services<br>**Status: Inactive**<br>Positional Accuracy: Automatically positioned to the address | D10NW (W) | 623 | - | 487177 411779 |
| 127 | **Contemporary Trade Directory Entries**<br>Name: Colourite<br>Location: 3, Hebden Road, Scunthorpe, South Humberside, DN15 8DT<br>Classification: Car Body Repairs<br>**Status: Active**<br>Positional Accuracy: Automatically positioned to the address | D10NW (W) | 623 | - | 487177 411779 |
| 127 | **Contemporary Trade Directory Entries**<br>Name: D Everett Vehicle Services<br>Location: 3, Hebden Road, Scunthorpe, DN15 8DT<br>Classification: Garage Services<br>**Status: Active**<br>Positional Accuracy: Automatically positioned to the address | D10NW (W) | 625 | - | 487180 411781 |
| 128 | **Contemporary Trade Directory Entries**<br>Name: T J S Self Drive Ltd<br>Location: 7, Hebden Road, Scunthorpe, DN15 8DT<br>Classification: Garage Services<br>**Status: Inactive**<br>Positional Accuracy: Automatically positioned to the address | D10NW (NW) | 615 | - | 487204 411885 |
| 129 | **Contemporary Trade Directory Entries**<br>Name: Sneyds Wonder Feeds Ltd<br>Location: 11, Hebden Road, Scunthorpe, South Humberside, DN15 8DT<br>Classification: Pet Foods & Animal Feeds<br>**Status: Inactive**<br>Positional Accuracy: Automatically positioned to the address | D10NW (NW) | 621 | - | 487235 411971 |
| 129 | **Contemporary Trade Directory Entries**<br>Name: Scunthorpe Forwarding Ltd<br>Location: 11, Hebden Road, Scunthorpe, South Humberside, DN15 8DT<br>Classification: Road Haulage Services<br>**Status: Inactive**<br>Positional Accuracy: Automatically positioned to the address | D10NW (NW) | 621 | - | 487235 411971 |
| 129 | **Contemporary Trade Directory Entries**<br>Name: Freedom Roofline Design<br>Location: 21b, Hebden Road, Scunthorpe, DN15 8DT<br>Classification: Cladding Suppliers & Installers<br>**Status: Active**<br>Positional Accuracy: Automatically positioned to the address | D10NW (NW) | 627 | - | 487250 412005 |
| 130 | **Contemporary Trade Directory Entries**<br>Name: Eric'S Car Repairs<br>Location: Rear Of, 1-2, Parkinson Avenue, Scunthorpe, South Humberside, DN15 7JY<br>Classification: Garage Services<br>**Status: Inactive**<br>Positional Accuracy: Automatically positioned to the address | D8NE (E) | 622 | - | 488999 411394 |
| 130 | **Contemporary Trade Directory Entries**<br>Name: Eric'S Car Repairs<br>Location: Rear of 1-2, Parkinson Avenue, Scunthorpe, South Humberside, DN15 7JY<br>Classification: Garage Services<br>**Status: Inactive**<br>Positional Accuracy: Automatically positioned to the address | D8NE (E) | 636 | - | 489003 411363 |
| 131 | **Contemporary Trade Directory Entries**<br>Name: Crawfords Shooting Supplies<br>Location: 27 Hebden Rd, Scunthorpe, South Humberside, DN15 8DT<br>Classification: Gunsmiths<br>**Status: Inactive**<br>Positional Accuracy: Manually positioned to the address or location | D14SW (NW) | 634 | - | 487276 412082 |
| 131 | **Contemporary Trade Directory Entries**<br>Name: Crawford Shooting Supplies<br>Location: 27 Hebden rd, Scunthorpe, South Humberside, DN15 8DT<br>Classification: Gunsmiths<br>**Status: Active**<br>Positional Accuracy: Manually positioned to the address or location | D14SW (NW) | 634 | - | 487276 412082 |
| 132 | **Contemporary Trade Directory Entries**<br>Name: Tasmin (2000) Ltd<br>Location: Hebden Rd, Scunthorpe, S Humberside, DN15 8DT<br>Classification: Clothing & Fabrics - Manufacturers<br>**Status: Inactive**<br>Positional Accuracy: Manually positioned to the road within the address or location | D10NW (NW) | 647 | - | 487240 411890 |

| Map ID | Details | Quadrant Reference (Compass Direction) | Estimated Distance From Site | Contact | NGR |
|---|---|---|---|---|---|
| 132 | **Contemporary Trade Directory Entries**<br>Name: Andys Autocare<br>Location: Hebden Rd, Scunthorpe, South Humberside, DN15 8DT<br>Classification: Car Body Repairs<br>**Status: Inactive**<br>Positional Accuracy: Manually positioned to the road within the address or location | D10NW (W) | 647 | - | 487222 411838 |
| 132 | **Contemporary Trade Directory Entries**<br>Name: Freedom Roofline<br>Location: Unit 21b Hebden Road, Scunthorpe, South Humberside, DN15 8DT<br>Classification: Cladding Suppliers & Installers<br>**Status: Inactive**<br>Positional Accuracy: Manually positioned within the geographical locality | D10NW (NW) | 675 | - | 487260 411863 |
| 132 | **Contemporary Trade Directory Entries**<br>Name: Boothferry & Glanford Chem Dry<br>Location: 14, Hebden Road, Scunthorpe, South Humberside, DN15 8DT<br>Classification: Carpet, Curtain & Upholstery Cleaners<br>**Status: Inactive**<br>Positional Accuracy: Automatically positioned to the address | D10NW (NW) | 675 | - | 487260 411863 |
| 132 | **Contemporary Trade Directory Entries**<br>Name: N C Hygiene Services<br>Location: 14, Hebden Road, Scunthorpe, South Humberside, DN15 8DT<br>Classification: Cleaning Services - Commercial<br>**Status: Inactive**<br>Positional Accuracy: Automatically positioned to the address | D10NW (NW) | 675 | - | 487260 411863 |
| 132 | **Contemporary Trade Directory Entries**<br>Name: Window International<br>Location: 14, Hebden Road, Scunthorpe, South Humberside, DN15 8DT<br>Classification: Pet Foods & Animal Feeds<br>**Status: Inactive**<br>Positional Accuracy: Automatically positioned to the address | D10NW (NW) | 675 | - | 487260 411863 |
| 132 | **Contemporary Trade Directory Entries**<br>Name: Mel Hudson Motor Repairs<br>Location: 18, Hebden Road, Scunthorpe, DN15 8DT<br>Classification: Garage Services<br>**Status: Inactive**<br>Positional Accuracy: Automatically positioned to the address | D10NW (NW) | 681 | - | 487275 411888 |
| 133 | **Contemporary Trade Directory Entries**<br>Name: Latches Ltd<br>Location: 24 Hebden Rd, Scunthorpe, S Humberside, DN15 8DT<br>Classification: Plastic Products - Manufacturers<br>**Status: Inactive**<br>Positional Accuracy: Manually positioned to the road within the address or location | D10NW (NW) | 652 | - | 487266 411966 |
| 133 | **Contemporary Trade Directory Entries**<br>Name: Sheen Cleen Ltd<br>Location: 20b, Hebden Road, SCUNTHORPE, South Humberside, DN15 8DT<br>Classification: Cleaning Services - Domestic<br>**Status: Inactive**<br>Positional Accuracy: Automatically positioned to the address | D10NW (NW) | 681 | - | 487286 411924 |
| 134 | **Contemporary Trade Directory Entries**<br>Name: George Cobb<br>Location: 17, Parkinson Avenue, Scunthorpe, South Humberside, DN15 7JY<br>Classification: Washing Machines - Servicing & Repairs<br>**Status: Inactive**<br>Positional Accuracy: Automatically positioned to the address | D8NE (E) | 681 | - | 488938 411379 |
| 134 | **Contemporary Trade Directory Entries**<br>Name: Colourline Designs<br>Location: 17, Parkinson Avenue, Scunthorpe, South Humberside, DN15 7JY<br>Classification: Stained Glass Designers & Producers<br>**Status: Inactive**<br>Positional Accuracy: Automatically positioned to the address | D8NE (E) | 681 | - | 488938 411379 |
| 135 | **Contemporary Trade Directory Entries**<br>Name: Crawford Lawnmowers Repairs<br>Location: 62, Hebden Road, Scunthorpe, DN15 8DT<br>Classification: Lawnmowers & Garden Machinery - Sales & Service<br>**Status: Inactive**<br>Positional Accuracy: Automatically positioned to the address | D10NW (NW) | 685 | - | 487322 412057 |
| 135 | **Contemporary Trade Directory Entries**<br>Name: Highseal Manufacturing Company<br>Location: 26, Hebden Road, Scunthorpe, DN15 8DT<br>Classification: Aluminium Fabricators<br>**Status: Active**<br>Positional Accuracy: Automatically positioned to the address | D10NW (NW) | 710 | - | 487338 412015 |

| Map ID | Details | Quadrant Reference (Compass Direction) | Estimated Distance From Site | Contact | NGR |
|---|---|---|---|---|---|
| 135 | **Contemporary Trade Directory Entries**<br>Name: J T Motors<br>Location: 54, Hebden Road, Scunthorpe, DN15 8DT<br>Classification: Garage Services<br>**Status: Active**<br>Positional Accuracy: Automatically positioned to the address | D10NW (NW) | 723 | - | 487358 412045 |
| 136 | **Contemporary Trade Directory Entries**<br>Name: Total<br>Location: Doncaster Road, Scunthorpe, South Humberside, DN15 7DS<br>Classification: Petrol Filling Stations<br>**Status: Inactive**<br>Positional Accuracy: Automatically positioned to the address | D5NE (SW) | 689 | - | 487071 411210 |
| 136 | **Contemporary Trade Directory Entries**<br>Name: Imperial Car Centre Ltd<br>Location: Doncaster Road, Scunthorpe, South Humberside, DN15 7DS<br>Classification: Caravans - Servicing & Repairs<br>**Status: Active**<br>Positional Accuracy: Automatically positioned to the address | D5NE (SW) | 689 | - | 487071 411210 |
| 137 | **Contemporary Trade Directory Entries**<br>Name: Kirks Corner<br>Location: 12, Scotter Road, Scunthorpe, South Humberside, DN15 8DR<br>Classification: Petrol Filling Stations<br>**Status: Inactive**<br>Positional Accuracy: Automatically positioned to the address | D14SE (N) | 689 | - | 487453 412110 |
| 137 | **Contemporary Trade Directory Entries**<br>Name: Kirks Korner<br>Location: 12, Scotter Road, Scunthorpe, DN15 8DR<br>Classification: Petrol Filling Stations<br>**Status: Active**<br>Positional Accuracy: Automatically positioned to the address | D14SE (N) | 694 | - | 487467 412104 |
| 138 | **Contemporary Trade Directory Entries**<br>Name: Power Coatings<br>Location: 6, Pavilion Row, Doncaster Road, Scunthorpe, South Humberside, DN15 7RD<br>Classification: Coating Specialists<br>**Status: Active**<br>Positional Accuracy: Automatically positioned to the address | D8NE (E) | 701 | - | 488984 411282 |
| 138 | **Contemporary Trade Directory Entries**<br>Name: Cash 4 Clothes Scunthorpe<br>Location: 37, Doncaster Road, Scunthorpe, South Humberside, DN15 7RG<br>Classification: Waste Disposal Services<br>**Status: Active**<br>Positional Accuracy: Automatically positioned to the address | D8NE (E) | 736 | - | 488946 411273 |
| 139 | **Contemporary Trade Directory Entries**<br>Name: Copier Systems Ltd<br>Location: Haldenby Ho,Berkeley Business Centre,Doncaster Rd, Scunthorpe, S Humberside, DN15 7DQ<br>Classification: Copying & Duplicating Machines & Supplies<br>**Status: Inactive**<br>Positional Accuracy: Manually positioned to the address or location | D6NW (SW) | 714 | - | 487104 411126 |
| 139 | **Contemporary Trade Directory Entries**<br>Name: Decco Ltd<br>Location: 1-2, Haldenby House, Berkeley Business Centre, Doncaster Road, Scunthorpe, South Humberside, DN15 7DQ<br>Classification: Do It Yourself Wholesalers<br>**Status: Inactive**<br>Positional Accuracy: Automatically positioned to the address | D6NW (SW) | 728 | - | 487119 411127 |
| 139 | **Contemporary Trade Directory Entries**<br>Name: Trent Logistics<br>Location: 1b, Haldenby House, Berkeley Business Centre, Doncaster Road, Scunthorpe, South Humberside, DN15 7DQ<br>Classification: Freight Forwarders<br>**Status: Inactive**<br>Positional Accuracy: Automatically positioned to the address | D6NW (SW) | 728 | - | 487119 411127 |
| 139 | **Contemporary Trade Directory Entries**<br>Name: Esso<br>Location: Doncaster Road, Scunthorpe, South Humberside, DN15 7DR<br>Classification: Petrol Filling Stations<br>**Status: Inactive**<br>Positional Accuracy: Automatically positioned to the address | D6NW (SW) | 743 | - | 487131 411163 |

| Map ID | Details | Quadrant Reference (Compass Direction) | Estimated Distance From Site | Contact | NGR |
|---|---|---|---|---|---|
| 139 | **Contemporary Trade Directory Entries**<br>Name: Esso<br>Location: Doncaster Road, Scunthorpe, South Humberside, DN15 7DR<br>Classification: Petrol Filling Stations<br>**Status: Active**<br>Positional Accuracy: Automatically positioned to the address | D6NW (SW) | 743 | - | 487131 411163 |
| 139 | **Contemporary Trade Directory Entries**<br>Name: Parkside Service Station<br>Location: Doncaster Road, Scunthorpe, South Humberside, DN15 7DR<br>Classification: Petrol Filling Stations - 24 Hour<br>**Status: Inactive**<br>Positional Accuracy: Automatically positioned to the address | D6NW (SW) | 743 | - | 487131 411163 |
| 140 | **Contemporary Trade Directory Entries**<br>Name: Kwik Glaze Ltd<br>Location: 3, Herriot Way, Scunthorpe, South Humberside, DN15 8XU<br>Classification: Glass Products - Manufacturers<br>**Status: Inactive**<br>Positional Accuracy: Automatically positioned to the address | D10SW (SW) | 718 | - | 487149 411440 |
| 140 | **Contemporary Trade Directory Entries**<br>Name: Smithson'S Radiators<br>Location: 2, Herriot Way, Scunthorpe, South Humberside, DN15 8XU<br>Classification: Car Radiator Servicing & Repairs<br>**Status: Active**<br>Positional Accuracy: Automatically positioned to the address | D10SW (SW) | 730 | - | 487159 411435 |
| 140 | **Contemporary Trade Directory Entries**<br>Name: Axholme Car Exchange<br>Location: 106a, Scotter Road, Scunthorpe, South Humberside, DN15 8AT<br>Classification: Car Dealers - Used<br>**Status: Active**<br>Positional Accuracy: Automatically positioned to the address | D10SW (SW) | 757 | - | 487187 411431 |
| 141 | **Contemporary Trade Directory Entries**<br>Name: Corus Cogifer Switches & Crossings Ltd<br>Location: Hebden Road, Scunthorpe, South Humberside, DN15 8XX<br>Classification: Railway Equipment Manufacturers<br>**Status: Inactive**<br>Positional Accuracy: Automatically positioned to the address | D10SW (W) | 722 | - | 487235 411638 |
| 142 | **Contemporary Trade Directory Entries**<br>Name: Broadley Roofing<br>Location: 2, Hebden Road, Scunthorpe, South Humberside, DN15 8DT<br>Classification: Cladding Suppliers & Installers<br>**Status: Inactive**<br>Positional Accuracy: Automatically positioned to the address | D10SW (W) | 724 | - | 487258 411703 |
| 143 | **Contemporary Trade Directory Entries**<br>Name: Sainsbury'S Petrol Station<br>Location: Doncaster Road, Scunthorpe, DN15 7DE<br>Classification: Petrol Filling Stations<br>**Status: Active**<br>Positional Accuracy: Automatically positioned to the address | D12SE (E) | 767 | - | 488795 411438 |
| 144 | **Contemporary Trade Directory Entries**<br>Name: Grantrail Ltd<br>Location: 80a, Scotter Road, Scunthorpe, South Humberside, DN15 8EF<br>Classification: Railways<br>**Status: Inactive**<br>Positional Accuracy: Automatically positioned to the address | D10SW (W) | 781 | - | 487290 411620 |
| 144 | **Contemporary Trade Directory Entries**<br>Name: Coats Viyella<br>Location: Scotter Rd, Scunthorpe, S Humberside, DN15 8AT<br>Classification: Hosiery Manufacturers & Wholesalers<br>**Status: Inactive**<br>Positional Accuracy: Manually positioned to the road within the address or location | D10SW (SW) | 802 | - | 487304 411596 |
| 145 | **Contemporary Trade Directory Entries**<br>Name: Roy Nicholson<br>Location: Rear Of, 2, Henderson Avenue, Scunthorpe, South Humberside, DN15 7RL<br>Classification: Joinery Manufacturers<br>**Status: Inactive**<br>Positional Accuracy: Automatically positioned to the address | D12SW (E) | 781 | - | 488751 411488 |
| 146 | **Contemporary Trade Directory Entries**<br>Name: Comet Group Plc<br>Location: Berkeley Circle,Scotter Rd, Scunthorpe, South Humberside, DN15 7EJ<br>Classification: Electrical Goods Sales, Manufacturers & Wholesalers<br>**Status: Inactive**<br>Positional Accuracy: Manually positioned to the road within the address or location | D6NW (SW) | 842 | - | 487230 411174 |

| Map ID | Details | Quadrant Reference (Compass Direction) | Estimated Distance From Site | Contact | NGR |
|---|---|---|---|---|---|
| 147 | **Contemporary Trade Directory Entries**<br>Name: Craftsman Cabinets<br>Location: 70, Sherburn Crescent, Scunthorpe, South Humberside, DN15 8BX<br>Classification: Cabinet Makers<br>**Status: Inactive**<br>Positional Accuracy: Automatically positioned to the address | D11NW (NE) | 876 | - | 487847 411981 |
| 148 | **Contemporary Trade Directory Entries**<br>Name: Halfords Autocentre Scunthorpe<br>Location: 67, Doncaster Road, Scunthorpe, DN15 7RG<br>Classification: Garage Services<br>**Status: Active**<br>Positional Accuracy: Automatically positioned to the address | D8NW (E) | 894 | - | 488763 411257 |
| 149 | **Contemporary Trade Directory Entries**<br>Name: Tyrexchange<br>Location: 76, Doncaster Road, Scunthorpe, DN15 7DE<br>Classification: Garage Services<br>**Status: Active**<br>Positional Accuracy: Automatically positioned to the address | D8NW (E) | 942 | - | 488667 411312 |
| 150 | **Fuel Station Entries**<br>Name: Tesco Scunthorpe Extra<br>Location: Doncaster Road , Gunness Gallager Retail Park, Scunthorpe, North Lincolnshire, DN15 8GR<br>Brand: Tesco Extra<br>Premises Type: Hypermarket<br>**Status: Open**<br>Positional Accuracy: Manually positioned to the address or location | D5NW (SW) | 101 | - | 486489 411124 |
| 151 | **Fuel Station Entries**<br>Name: Kirk'S Korner Filling Station<br>Location: 12, Scotter Road , , Scunthorpe, North Lincolnshire, DN15 8DR<br>Brand: Pace<br>Premises Type: Petrol Station<br>**Status: Open**<br>Positional Accuracy: Automatically positioned to the address | D14SE (N) | 689 | - | 487453 412110 |
| 152 | **Fuel Station Entries**<br>Name: Berkeley Service Station<br>Location: Doncaster Road , , Scunthorpe, North Lincolnshire, DN15 7DS<br>Brand: Total<br>Premises Type: Not Applicable<br>**Status: Obsolete**<br>Positional Accuracy: Automatically positioned to the address | D5NE (SW) | 689 | - | 487071 411210 |
| 153 | **Fuel Station Entries**<br>Name: Parkside Service Station<br>Location: Doncaster Road , , Scunthorpe, North Lincolnshire, DN15 7DR<br>Brand: ESSO<br>Premises Type: Petrol Station<br>**Status: Open**<br>Positional Accuracy: Automatically positioned to the address | D6NW (SW) | 743 | - | 487131 411163 |
| 154 | **Fuel Station Entries**<br>Name: Sainsburys Scunthorpe<br>Location: Doncaster Road , , Scunthorpe, North Lincolnshire, DN15 7RQ<br>Brand: Sainsburys<br>Premises Type: Petrol Station<br>**Status: Open**<br>Positional Accuracy: Manually positioned to the address or location | D8NE (E) | 793 | - | 488844 411318 |

| Map ID | Details | Quadrant Reference (Compass Direction) | Estimated Distance From Site | Contact | NGR |
|---|---|---|---|---|---|
| 155 | **Local Nature Reserves**<br>Name: Phoenix Parkway<br>Multiple Area: N<br>Area (m2): 208059.46<br>Source: Natural England<br>Designation Date: 1st September 2006 | (N) | 0 | 6 | 487862<br>413007 |
| 156 | **Local Nature Reserves**<br>Name: Atkinsons Warren<br>Multiple Area: N<br>Area (m2): 328016.77<br>Source: Natural England<br>Designation Date: 28th July 2004 | D14SE<br>(N) | 0 | 6 | 487639<br>412117 |
| 157 | **Nitrate Vulnerable Zones**<br>Name: Burton Stather Drain Nvz<br>Description: Surface Water<br>Source: Environment Agency, Head Office | D10SE<br>(S) | 0 | 4 | 487557<br>411717 |
| 158 | **Nitrate Vulnerable Zones**<br>Name: Bottesford Beck Catchment (Trib Of R Trent) Nvz<br>Description: Surface Water<br>Source: Environment Agency, Head Office | D12SW<br>(E) | 0 | 4 | 488550<br>411500 |
| 159 | **Ramsar Sites**<br>Name: Humber Estuary<br>Multiple Areas: Y<br>Total Area (m2): 379878013.25<br>Source: Natural England<br>Reference: UK11031<br>Designation Date: Not Supplied | (NW) | 0 | 6 | 485992<br>413208 |
| 160 | **Sites of Special Scientific Interest**<br>Name: Humber Estuary<br>Multiple Areas: Y<br>Total Area (m2): 370005958.55<br>Source: Natural England<br>Reference: 2000480<br>Designation Details: Site Of Special Scientific Interest<br>Designation Date: 3rd February 2004<br>Date Type: Notified<br>Designation Details: Water Framework Directive (WFD)<br>Designation Date: 3rd February 2004<br>Date Type: Notified<br>Designation Details: Geological Conservation Review<br>Designation Date: 3rd February 2004<br>Date Type: Notified<br>Designation Details: Ministry Of Defence Reserve<br>Designation Date: 3rd February 2004<br>Date Type: Notified<br>Designation Details: National Nature Reserve<br>Designation Date: 3rd February 2004<br>Date Type: Notified<br>Designation Details: Ramsar Site<br>Designation Date: 3rd February 2004<br>Date Type: Notified<br>Designation Details: Special Area Of Conservation<br>Designation Date: 3rd February 2004<br>Date Type: Notified<br>Designation Details: Special Protection Area<br>Designation Date: 3rd February 2004<br>Date Type: Notified | (NW) | 0 | 6 | 485992<br>413208 |
| 161 | **Special Areas of Conservation**<br>Name: Humber Estuary<br>Multiple Areas: N<br>Total Area (m2): 366571513.41<br>Source: Natural England<br>Reference: UK0030170<br>**Status: Designated** | (NW) | 0 | 6 | 485992<br>413208 |

| Agency & Hydrological | Version | Update Cycle |
|---|---|---|
| **Contaminated Land Register Entries and Notices**<br>North Lincolnshire Council - Environmental Protection Team<br>Environment Agency - Head Office | <br>February 2013<br>June 2020 | <br>Annual Rolling Update<br>Annually |
| **Discharge Consents**<br>Environment Agency - Midlands Region | <br>October 2020 | <br>Quarterly |
| **Enforcement and Prohibition Notices**<br>Environment Agency - Anglian Region | <br>March 2013 | <br>Annual Rolling Update |
| **Integrated Pollution Controls**<br>Environment Agency - Anglian Region | <br>October 2008 | <br>Variable |
| **Integrated Pollution Prevention And Control**<br>Environment Agency - Anglian Region | <br>October 2020 | <br>Quarterly |
| **Local Authority Integrated Pollution Prevention And Control**<br>North Lincolnshire Council - Environmental Protection Team | <br>March 2015 | <br>Variable |
| **Local Authority Pollution Prevention and Controls**<br>North Lincolnshire Council - Environmental Protection Team | <br>March 2015 | <br>Annual Rolling Update |
| **Local Authority Pollution Prevention and Control Enforcements**<br>North Lincolnshire Council - Environmental Protection Team | <br>March 2015 | <br>Variable |
| **Nearest Surface Water Feature**<br>Ordnance Survey | <br>September 2020 | |
| **Pollution Incidents to Controlled Waters**<br>Environment Agency - Midlands Region | <br>December 1999 | <br>Not Applicable |
| **Prosecutions Relating to Authorised Processes**<br>Environment Agency - Anglian Region | <br>March 2013 | <br>Annual Rolling Update |
| **Prosecutions Relating to Controlled Waters**<br>Environment Agency - Anglian Region | <br>March 2013 | <br>Annual Rolling Update |
| **Registered Radioactive Substances**<br>Environment Agency - Anglian Region | <br>June 2016 | |
| **River Quality**<br>Environment Agency - Head Office | <br>November 2001 | <br>Not Applicable |
| **River Quality Biology Sampling Points**<br>Environment Agency - Head Office | <br>July 2012 | <br>Annually |
| **River Quality Chemistry Sampling Points**<br>Environment Agency - Head Office | <br>July 2012 | <br>Annually |
| **Substantiated Pollution Incident Register**<br>Environment Agency - Anglian Region - Northern Area | <br>October 2020 | <br>Quarterly |
| **Water Abstractions**<br>Environment Agency - Midlands Region | <br>October 2020 | <br>Quarterly |
| **Water Industry Act Referrals**<br>Environment Agency - Anglian Region | <br>October 2017 | <br>Quarterly |
| **Groundwater Vulnerability Map**<br>Environment Agency - Head Office | <br>June 2018 | <br>As notified |
| **Bedrock Aquifer Designations**<br>Environment Agency - Head Office | <br>January 2018 | <br>Annually |
| **Superficial Aquifer Designations**<br>Environment Agency - Head Office | <br>January 2018 | <br>Annually |
| **Source Protection Zones**<br>Environment Agency - Head Office | <br>October 2019 | <br>Quarterly |
| **Extreme Flooding from Rivers or Sea without Defences**<br>Environment Agency - Head Office | <br>September 2020 | <br>Quarterly |
| **Flooding from Rivers or Sea without Defences**<br>Environment Agency - Head Office | <br>September 2020 | <br>Quarterly |

| Agency & Hydrological | Version | Update Cycle |
|---|---|---|
| **Areas Benefiting from Flood Defences**<br>Environment Agency - Head Office | September 2020 | Quarterly |
| **Flood Water Storage Areas**<br>Environment Agency - Head Office | September 2020 | Quarterly |
| **Flood Defences**<br>Environment Agency - Head Office | September 2020 | Quarterly |
| **OS Water Network Lines**<br>Ordnance Survey | September 2020 | Quarterly |
| **BGS Groundwater Flooding Susceptibility**<br>British Geological Survey - National Geoscience Information Service | May 2013 | Annually |
| **Waste** | **Version** | **Update Cycle** |
| **BGS Recorded Landfill Sites**<br>British Geological Survey - National Geoscience Information Service | June 1996 | Not Applicable |
| **Historical Landfill Sites**<br>Environment Agency - Head Office | October 2019 | Quarterly |
| **Integrated Pollution Control Registered Waste Sites**<br>Environment Agency - Anglian Region | October 2008 | Not Applicable |
| **Licensed Waste Management Facilities (Landfill Boundaries)**<br>Environment Agency - Anglian Region - Northern Area | October 2020 | Quarterly |
| **Licensed Waste Management Facilities (Locations)**<br>Environment Agency - Anglian Region - Northern Area | October 2020 | Quarterly |
| **Local Authority Landfill Coverage**<br>North Lincolnshire Council - Environmental Protection Team | May 2000 | Not Applicable |
| **Local Authority Recorded Landfill Sites**<br>North Lincolnshire Council - Environmental Protection Team | May 2000 | Not Applicable |
| **Registered Landfill Sites**<br>Environment Agency - Anglian Region - Northern Area | March 2003 | Not Applicable |
| **Registered Waste Transfer Sites**<br>Environment Agency - Anglian Region - Northern Area | March 2003 | Not Applicable |
| **Registered Waste Treatment or Disposal Sites**<br>Environment Agency - Anglian Region - Northern Area | March 2003 | Not Applicable |
| **Hazardous Substances** | **Version** | **Update Cycle** |
| **Control of Major Accident Hazards Sites (COMAH)**<br>Health and Safety Executive | April 2018 | Bi-Annually |
| **Explosive Sites**<br>Health and Safety Executive | March 2017 | Annually |
| **Notification of Installations Handling Hazardous Substances (NIHHS)**<br>Health and Safety Executive | November 2000 | Not Applicable |
| **Planning Hazardous Substance Enforcements**<br>North Lincolnshire Council - Planning Department | October 2015 | Variable |
| **Planning Hazardous Substance Consents**<br>North Lincolnshire Council - Planning Department | October 2015 | Variable |

| Geological | Version | Update Cycle |
|---|---|---|
| **BGS 1:625,000 Solid Geology**<br>British Geological Survey - National Geoscience Information Service | January 2009 | Not Applicable |
| **BGS Recorded Mineral Sites**<br>British Geological Survey - National Geoscience Information Service | November 2020 | Bi-Annually |
| **CBSCB Compensation District**<br>Cheshire Brine Subsidence Compensation Board (CBSCB) | August 2011 | Not Applicable |
| **Coal Mining Affected Areas**<br>The Coal Authority - Property Searches | March 2014 | Annual Rolling Update |
| **Mining Instability**<br>Ove Arup & Partners | October 2000 | Not Applicable |
| **Non Coal Mining Areas of Great Britain**<br>British Geological Survey - National Geoscience Information Service | May 2015 | Not Applicable |
| **Potential for Collapsible Ground Stability Hazards**<br>British Geological Survey - National Geoscience Information Service | April 2020 | Annually |
| **Potential for Compressible Ground Stability Hazards**<br>British Geological Survey - National Geoscience Information Service | January 2019 | Annually |
| **Potential for Ground Dissolution Stability Hazards**<br>British Geological Survey - National Geoscience Information Service | January 2019 | Annually |
| **Potential for Landslide Ground Stability Hazards**<br>British Geological Survey - National Geoscience Information Service | January 2019 | Annually |
| **Potential for Running Sand Ground Stability Hazards**<br>British Geological Survey - National Geoscience Information Service | January 2019 | Annually |
| **Potential for Shrinking or Swelling Clay Ground Stability Hazards**<br>British Geological Survey - National Geoscience Information Service | January 2019 | Annually |
| **Radon Potential - Radon Affected Areas**<br>British Geological Survey - National Geoscience Information Service | July 2011 | Annually |
| **Radon Potential - Radon Protection Measures**<br>British Geological Survey - National Geoscience Information Service | July 2011 | Annually |
| **Industrial Land Use** | **Version** | **Update Cycle** |
| **Contemporary Trade Directory Entries**<br>Thomson Directories | October 2020 | Quarterly |
| **Fuel Station Entries**<br>Catalist Ltd - Experian | September 2020 | Quarterly |
| **Gas Pipelines**<br>National Grid | September 2020 | |
| **Underground Electrical Cables**<br>National Grid | August 2020 | |

| Sensitive Land Use | Version | Update Cycle |
|---|---|---|
| **Ancient Woodland**<br>Natural England | April 2020 | Bi-Annually |
| **Areas of Adopted Green Belt**<br>North Lincolnshire Council | June 2020 | As notified |
| **Areas of Unadopted Green Belt**<br>North Lincolnshire Council | June 2020 | As notified |
| **Areas of Outstanding Natural Beauty**<br>Natural England | June 2019 | Bi-Annually |
| **Environmentally Sensitive Areas**<br>Natural England | January 2017 | |
| **Forest Parks**<br>Forestry Commission | April 1997 | Not Applicable |
| **Local Nature Reserves**<br>Natural England | April 2020 | Bi-Annually |
| **Marine Nature Reserves**<br>Natural England | July 2019 | Bi-Annually |
| **National Nature Reserves**<br>Natural England | July 2019 | Bi-Annually |
| **National Parks**<br>Natural England | April 2017 | Bi-Annually |
| **Nitrate Sensitive Areas**<br>Natural England | April 2016 | Not Applicable |
| **Nitrate Vulnerable Zones**<br>Environment Agency - Head Office<br>Department for Environment, Food and Rural Affairs (DEFRA - formerly FRCA) | December 2017<br>October 2015 | Bi-Annually |
| **Ramsar Sites**<br>Natural England | August 2020 | Bi-Annually |
| **Sites of Special Scientific Interest**<br>Natural England | May 2020 | Bi-Annually |
| **Special Areas of Conservation**<br>Natural England | July 2020 | Bi-Annually |
| **Special Protection Areas**<br>Natural England | September 2020 | Bi-Annually |

# Data Suppliers

A selection of organisations who provide data within this report

| Data Supplier | Data Supplier Logo |
|---|---|
| Ordnance Survey | |
| Environment Agency | |
| Scottish Environment Protection Agency | |
| The Coal Authority | |
| British Geological Survey | |
| Centre for Ecology and Hydrology | |
| Natural Resources Wales | |
| Scottish Natural Heritage | |
| Natural England | |
| Public Health England | |
| Ove Arup | |
| Stantec UK Ltd | |

# Useful Contacts

| Contact | Name and Address | Contact Details |
|---|---|---|
| 1 | **British Geological Survey - Enquiry Service**<br>British Geological Survey, Environmental Science Centre, Keyworth, Nottingham, Nottinghamshire, NG12 5GG | Telephone: 0115 936 3143<br>Fax: 0115 936 3276<br>Email: enquiries@bgs.ac.uk<br>[redacted] |
| 2 | **Environment Agency - National Customer Contact Centre (NCCC)**<br>PO Box 544, Templeborough, Rotherham, S60 1BY | Telephone: 03708 506 506<br>Email: enquiries@environment-agency.gov.uk |
| 3 | **North Lincolnshire Council - Environmental Protection Team**<br>Church Square House, PO Box 42, Scunthorpe, Lincolnshire, DN15 6XQ | Telephone: 01724 296296<br>Fax: 01724 280271<br>Website: www.northlincs.gov.uk |
| 4 | **Environment Agency - Head Office**<br>Rio House, Waterside Drive, Aztec West, Almondsbury, Bristol, Avon, BS32 4UD | Telephone: 01454 624400<br>Fax: 01454 624409 |
| 5 | **Ordnance Survey**<br>Adanac Drive, Southampton, Hampshire, SO16 0AS | Telephone: 03456 05 05 05<br>Email: customerservices@ordnancesurvey.co.uk<br>Website: www.ordnancesurvey.gov.uk |
| 6 | **Natural England**<br>County Hall, Spetchley Road, Worcester, WR5 2NP | Telephone: 0300 060 3900<br>Email: enquiries@naturalengland.org.uk<br>Website: www.naturalengland.org.uk |
| - | **Public Health England - Radon Survey, Centre for Radiation, Chemical and Environmental Hazards**<br>Chilton, Didcot, Oxfordshire, OX11 0RQ | Telephone: 01235 822622<br>Fax: 01235 833891<br>Email: radon@phe.gov.uk<br>[redacted] |
| - | **Landmark Information Group Limited**<br>Imperium, Imperial Way, Reading, Berkshire, RG2 0TD | Telephone: 0844 844 9952<br>Fax: 0844 844 9951<br>Email: customerservices@landmarkinfo.co.uk<br>[redacted] |

Please note that the Environment Agency / Natural Resources Wales / SEPA have a charging policy in place for enquiries.

# Historical Mapping Legends

## Ordnance Survey County Series 1:10,560

Gravel Pit
Sand Pit
Other Pits
Quarry
Shingle
Orchard
Osiers
Reeds
Marsh
Mixed Wood
Deciduous
Brushwood
Fir
Furze
Rough Pasture
Arrow denotes flow of water
Trigonometrical Station
Site of Antiquities
Bench Mark
Pump, Guide Post, Signal Post
Well, Spring, Boundary Post
285 Surface Level
Sketched Contour
Instrumental Contour
Main Roads
Fenced
Un-Fenced
Minor Roads
Fenced
Un-Fenced
Sunken Road
Raised Road
Road over Railway
Railway over River
Railway over Road
Level Crossing
Road over River or Canal
Road over Stream
Road over Stream
County Boundary (Geographical)
County & Civil Parish Boundary
Administrative County & Civil Parish Boundary
Co. Boro. Bdy. County Borough Boundary (England)
Co. Burgh Bdy. County Burgh Boundary (Scotland)
R.D. Bdy. Rural District Boundary
Civil Parish Boundary

## Ordnance Survey Plan 1:10,000

Chalk Pit, Clay Pit or Quarry
Gravel Pit
Sand Pit
Disused Pit or Quarry
Refuse or Slag Heap
Lake, Loch or Pond
Dunes
Boulders
Coniferous Trees
Non-Coniferous Trees
Orchard
Scrub
Coppice
Bracken
Heath
Rough Grassland
Marsh
Reeds
Saltings
Building
Direction of Flow of Water
Shingle
Sand
Glasshouse
Pylon
Electricity Transmission Line
Pole
Sloping Masonry
Cutting
Embankment
Standard Gauge Multiple Track
Standard Gauge Single Track
Road Under
Road Over
Level Crossing
Foot Bridge
Siding, Tramway or Mineral Line
Narrow Gauge
Geographical County
Administrative County, County Borough or County of City
Municipal Borough, Urban or Rural District, Burgh or District Council
Borough, Burgh or County Constituency
Shown only when not coincident with other boundaries
Civil Parish
Shown alternately when coincidence of boundaries occurs

| | | | |
|---|---|---|---|
| BP, BS | Boundary Post or Stone | Pol Sta | Police Station |
| Ch | Church | PO | Post Office |
| CH | Club House | PC | Public Convenience |
| F E Sta | Fire Engine Station | PH | Public House |
| FB | Foot Bridge | SB | Signal Box |
| Fn | Fountain | Spr | Spring |
| GP | Guide Post | TCB | Telephone Call Box |
| MP | Mile Post | TCP | Telephone Call Post |
| MS | Mile Stone | W | Well |

## 1:10,000 Raster Mapping

Gravel Pit
Refuse tip or slag heap
Rock
Rock (scattered)
Boulders
Boulders (scattered)
Shingle
Mud
Sand
Sand Pit
Slopes
Top of cliff
General detail
Underground detail
Overhead detail
Narrow gauge railway
Multi-track railway
Single track railway
County boundary (England only)
Civil, parish or community boundary
District, Unitary, Metropolitan, London Borough boundary
Constituency boundary
Area of wooded vegetation
Non-coniferous trees
Non-coniferous trees (scattered)
Coniferous trees
Coniferous trees (scattered)
Positioned tree
Orchard
Coppice or Osiers
Rough Grassland
Heath
Scrub
Marsh, Salt Marsh or Reeds
Water feature
Flow arrows
MHW(S) Mean high water (springs)
MLW(S) Mean low water (springs)
Telephone line (where shown)
Electricity transmission line (with poles)
BM 123.45 m Bench mark (where shown)
Triangulation station
Point feature (e.g. Guide Post or Mile Stone)
Pylon, flare stack or lighting tower
Site of (antiquity)
Glasshouse
General Building
Important Building

Envirocheck®
LANDMARK INFORMATION GROUP®

## Historical Mapping & Photography included:

| Mapping Type | Scale | Date | Pg |
|---|---|---|---|
| Lincolnshire | 1:10,560 | 1886 | 2 |
| Lincolnshire | 1:10,560 | 1907 - 1908 | 3 |
| Lincolnshire | 1:10,560 | 1938 - 1946 | 4 |
| Lincolnshire | 1:10,560 | 1950 - 1951 | 5 |
| Lincolnshire | 1:10,560 | 1951 | 6 |
| Ordnance Survey Plan | 1:10,000 | 1956 | 7 |
| Ordnance Survey Plan | 1:10,000 | 1971 | 8 |
| Ordnance Survey Plan | 1:10,000 | 1982 | 9 |
| Ordnance Survey Plan | 1:10,000 | 1991 | 10 |
| 10K Raster Mapping | 1:10,000 | 2000 | 11 |
| Street View | Variable | | 12 |

## Historical Map - Slice D

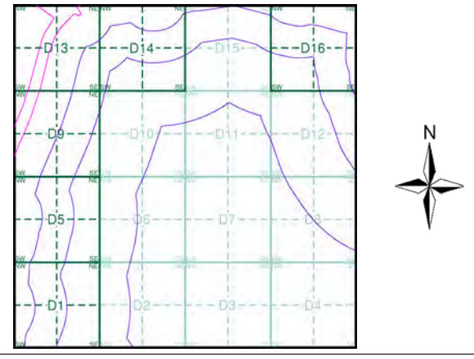


## Order Details

Order Number: 269869084_1_1
Customer Ref: MAN25291
National Grid Reference: 487560, 411720
Slice: D
Site Area (Ha): 598.7
Search Buffer (m): 1000

## Site Details

Site at 487768,412414


Landmark INFORMATION GROUP
Tel: 0844 844 9952
Fax: 0844 844 9951
Web: [redacted]

Envirocheck®

LANDMARK INFORMATION GROUP®

## Lincolnshire

## Published 1886

## Source map scale - 1:10,560

The historical maps shown were reproduced from maps predominantly held at the scale adopted for England, Wales and Scotland in the 1840`s. In 1854 the 1:2,500 scale was adopted for mapping urban areas; these maps were used to update the 1:10,560 maps. The published date given therefore is often some years later than the surveyed date. Before 1938, all OS maps were based on the Cassini Projection, with independent surveys of a single county or group of counties, giving rise to significant inaccuracies in outlying areas. In the late 1940`s, a Provisional Edition was produced, which updated the 1:10,560 mapping from a number of sources. The maps appear unfinished - with all military camps and o her strategic sites removed. These maps were initially overprinted with the National Grid. In 1970, the first 1:10,000 maps were produced using the Transverse Mercator Projection. The revision process continued un il recently, with new editions appearing every 10 years or so for urban areas.

## Map Name(s) and Date(s)

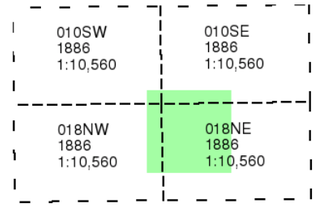


## Historical Map - Slice D

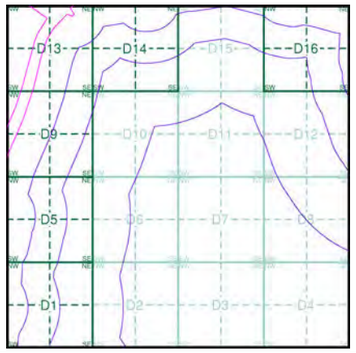


## Order Details

| | |
|---|---|
| Order Number: | 269869084_1_1 |
| Customer Ref: | MAN25291 |
| National Grid Reference: | 487560, 411720 |
| Slice: | D |
| Site Area (Ha): | 598.7 |
| Search Buffer (m): | 1000 |

## Site Details

Site at 487768,412414

Landmark INFORMATION GROUP
Tel: 0844 844 9952
Fax: 0844 844 9951
Web: [redacted]

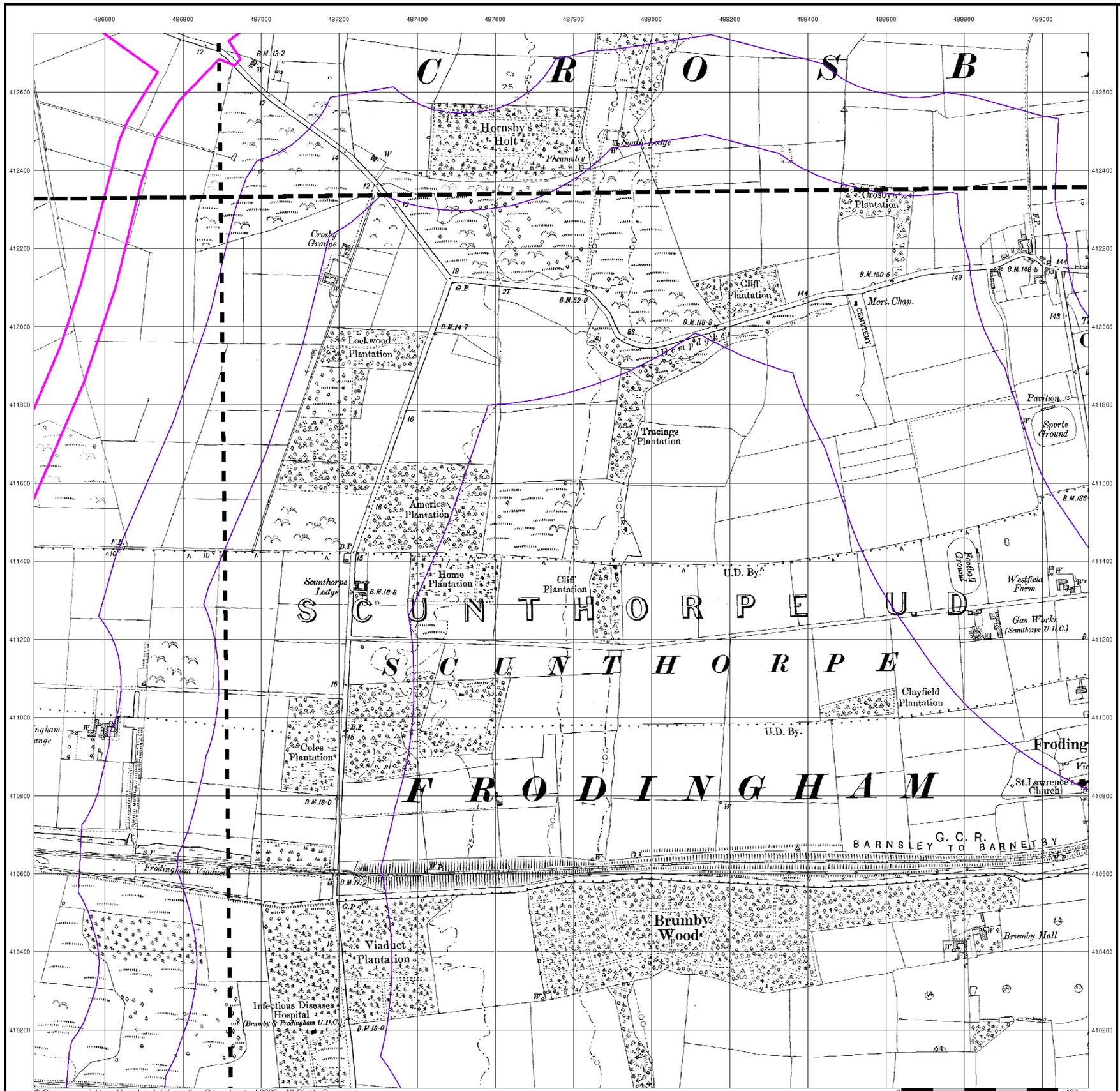

© Crown copyright and Landmark Information Group Limited 2020. All Rights Reserved.

Envirocheck®
LANDMARK INFORMATION GROUP®

## Lincolnshire

## Published 1907 - 1908

## Source map scale - 1:10,560

The historical maps shown were reproduced from maps predominantly held at the scale adopted for England, Wales and Scotland in the 1840`s. In 1854 the 1:2,500 scale was adopted for mapping urban areas; these maps were used to update the 1:10,560 maps. The published date given therefore is often some years later than the surveyed date. Before 1938, all OS maps were based on the Cassini Projection, with independent surveys of a single county or group of counties, giving rise to significant inaccuracies in outlying areas. In the late 1940`s, a Provisional Edition was produced, which updated the 1:10,560 mapping from a number of sources. The maps appear unfinished - with all military camps and o her strategic sites removed. These maps were initially overprinted with the National Grid. In 1970, the first 1:10,000 maps were produced using the Transverse Mercator Projection. The revision process continued un il recently, with new editions appearing every 10 years or so for urban areas.

## Map Name(s) and Date(s)

| | |
|---|---|
| 010SW 1908 1:10,560 | 010SE 1908 1:10,560 |
| 018NW 1907 1:10,560 | 018NE 1908 1:10,560 |

## Historical Map - Slice D

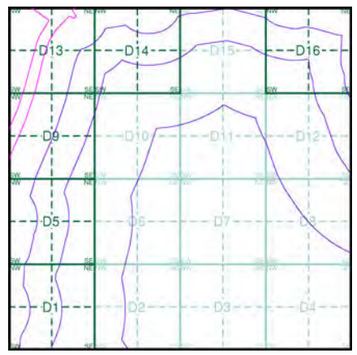


## Order Details

| | |
|---|---|
| Order Number: | 269869084_1_1 |
| Customer Ref: | MAN25291 |
| National Grid Reference: | 487560, 411720 |
| Slice: | D |
| Site Area (Ha): | 598.7 |
| Search Buffer (m): | 1000 |

## Site Details

Site at 487768,412414

Landmark INFORMATION GROUP
Tel: 0844 844 9952
Fax: 0844 844 9951
Web:

# Envirocheck®

LANDMARK INFORMATION GROUP®

## Lincolnshire

## Published 1938 - 1946

## Source map scale - 1:10,560

The historical maps shown were reproduced from maps predominantly held at the scale adopted for England, Wales and Scotland in the 1840`s. In 1854 the 1:2,500 scale was adopted for mapping urban areas; these maps were used to update the 1:10,560 maps. The published date given therefore is often some years later than the surveyed date. Before 1938, all OS maps were based on the Cassini Projection, with independent surveys of a single county or group of counties, giving rise to significant inaccuracies in outlying areas. In the late 1940`s, a Provisional Edition was produced, which updated the 1:10,560 mapping from a number of sources. The maps appear unfinished - with all military camps and o her strategic sites removed. These maps were initially overprinted with the National Grid. In 1970, the first 1:10,000 maps were produced using the Transverse Mercator Projection. The revision process continued un il recently, with new editions appearing every 10 years or so for urban areas.

## Map Name(s) and Date(s)

| | |
|---|---|
| 010SW 1946 1:10,560 | 010SE 1938 1:10,560 |
| 018NW 1938 1:10,560 | 018NE 1938 1:10,560 |

## Historical Map - Slice D

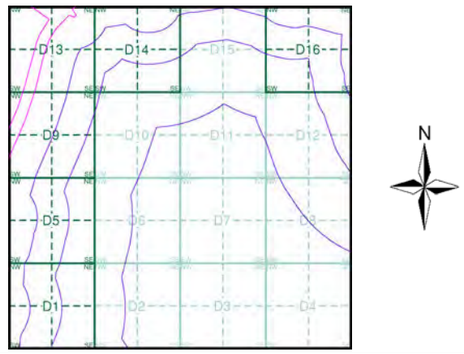


## Order Details

| | |
|---|---|
| Order Number: | 269869084_1_1 |
| Customer Ref: | MAN25291 |
| National Grid Reference: | 487560, 411720 |
| Slice: | D |
| Site Area (Ha): | 598.7 |
| Search Buffer (m): | 1000 |

## Site Details

Site at 487768,412414

Landmark INFORMATION GROUP
Tel: 0844 844 9952
Fax: 0844 844 9951
Web: [redacted]

© Crown copyright and Landmark Information Group Limited 2020. All Rights Reserved.

Envirocheck®

LANDMARK INFORMATION GROUP®

## Lincolnshire

## Published 1950 - 1951

## Source map scale - 1:10,560

The historical maps shown were reproduced from maps predominantly held at the scale adopted for England, Wales and Scotland in the 1840`s. In 1854 the 1:2,500 scale was adopted for mapping urban areas; these maps were used to update the 1:10,560 maps. The published date given therefore is often some years later than the surveyed date. Before 1938, all OS maps were based on the Cassini Projection, with independent surveys of a single county or group of counties, giving rise to significant inaccuracies in outlying areas. In the late 1940`s, a Provisional Edition was produced, which updated the 1:10,560 mapping from a number of sources. The maps appear unfinished - with all military camps and o her strategic sites removed. These maps were initially overprinted with the National Grid. In 1970, the first 1:10,000 maps were produced using the Transverse Mercator Projection. The revision process continued un il recently, with new editions appearing every 10 years or so for urban areas.

## Map Name(s) and Date(s)

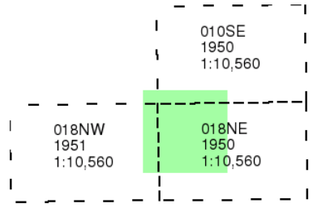


## Historical Map - Slice D

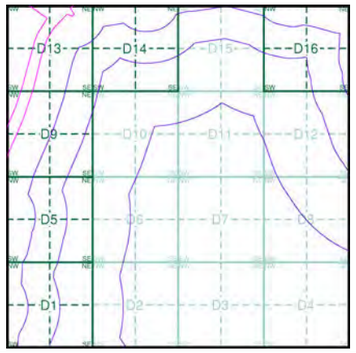


## Order Details

| | |
|---|---|
| Order Number: | 269869084_1_1 |
| Customer Ref: | MAN25291 |
| National Grid Reference: | 487560, 411720 |
| Slice: | D |
| Site Area (Ha): | 598.7 |
| Search Buffer (m): | 1000 |

## Site Details

Site at 487768,412414

Landmark INFORMATION GROUP

Tel: 0844 844 9952
Fax: 0844 844 9951
Web: [redacted]

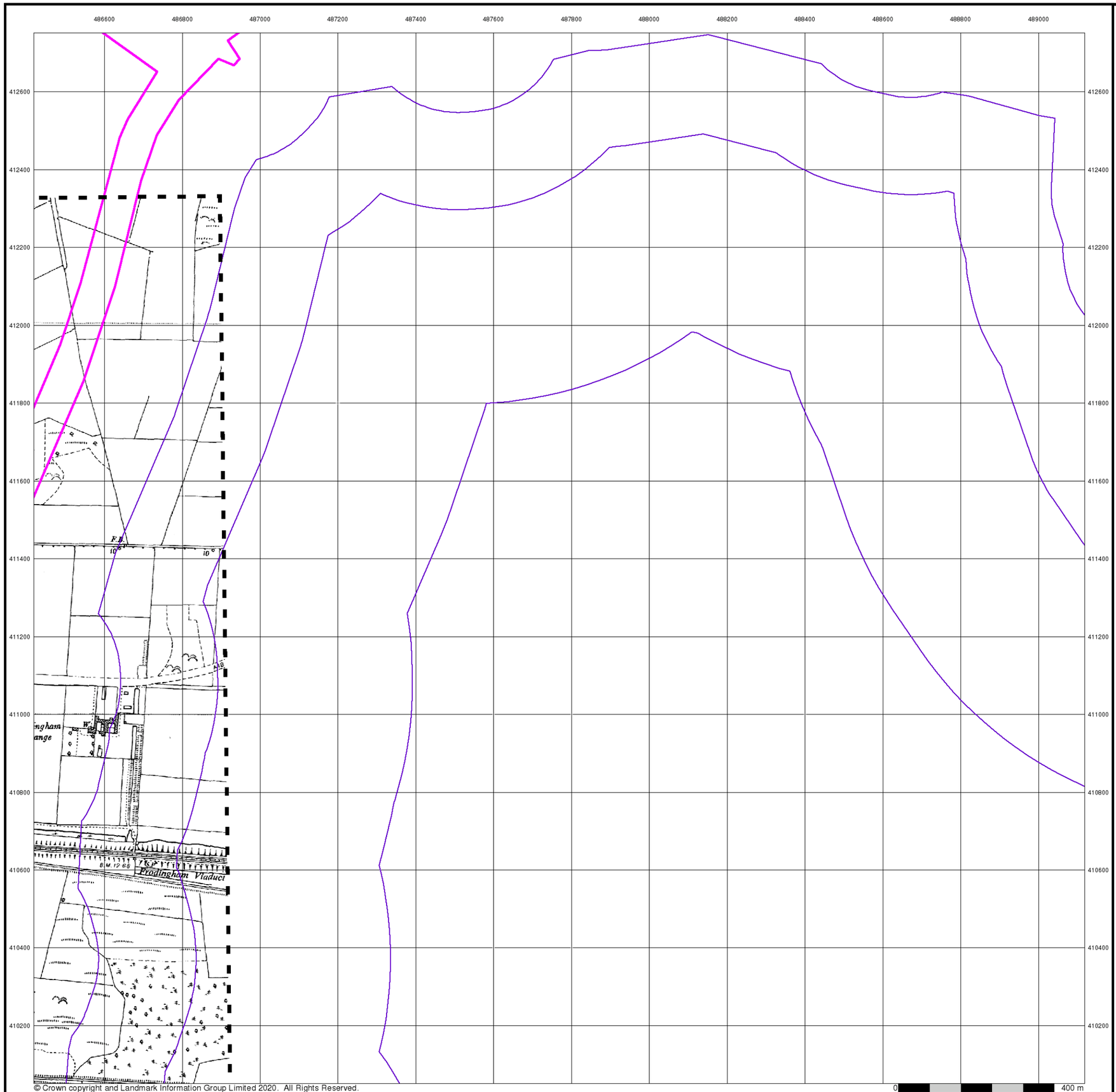


© Crown copyright and Landmark Information Group Limited 2020. All Rights Reserved.

Envirocheck®

LANDMARK INFORMATION GROUP®

## Lincolnshire

## Published 1951

## Source map scale - 1:10,560

The historical maps shown were reproduced from maps predominantly held at the scale adopted for England, Wales and Scotland in the 1840`s. In 1854 the 1:2,500 scale was adopted for mapping urban areas; these maps were used to update the 1:10,560 maps. The published date given therefore is often some years later than the surveyed date. Before 1938, all OS maps were based on the Cassini Projection, with independent surveys of a single county or group of counties, giving rise to significant inaccuracies in outlying areas. In the late 1940`s, a Provisional Edition was produced, which updated the 1:10,560 mapping from a number of sources. The maps appear unfinished - with all military camps and o her strategic sites removed. These maps were initially overprinted with the National Grid. In 1970, the first 1:10,000 maps were produced using the Transverse Mercator Projection. The revision process continued un il recently, with new editions appearing every 10 years or so for urban areas.

## Map Name(s) and Date(s)

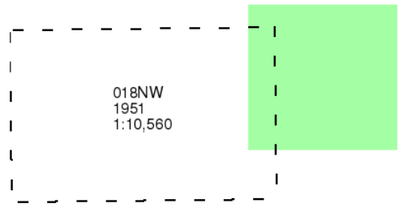


## Historical Map - Slice D

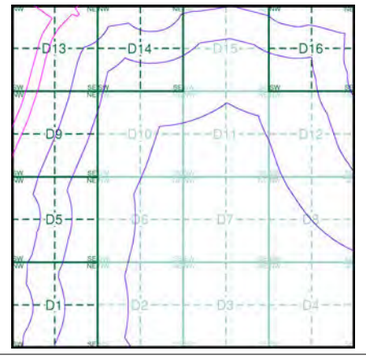


## Order Details

| | |
|---|---|
| Order Number: | 269869084_1_1 |
| Customer Ref: | MAN25291 |
| National Grid Reference: | 487560, 411720 |
| Slice: | D |
| Site Area (Ha): | 598.7 |
| Search Buffer (m): | 1000 |

## Site Details

Site at 487768,412414

Landmark INFORMATION GROUP

Tel: 0844 844 9952
Fax: 0844 844 9951
Web: [redacted]

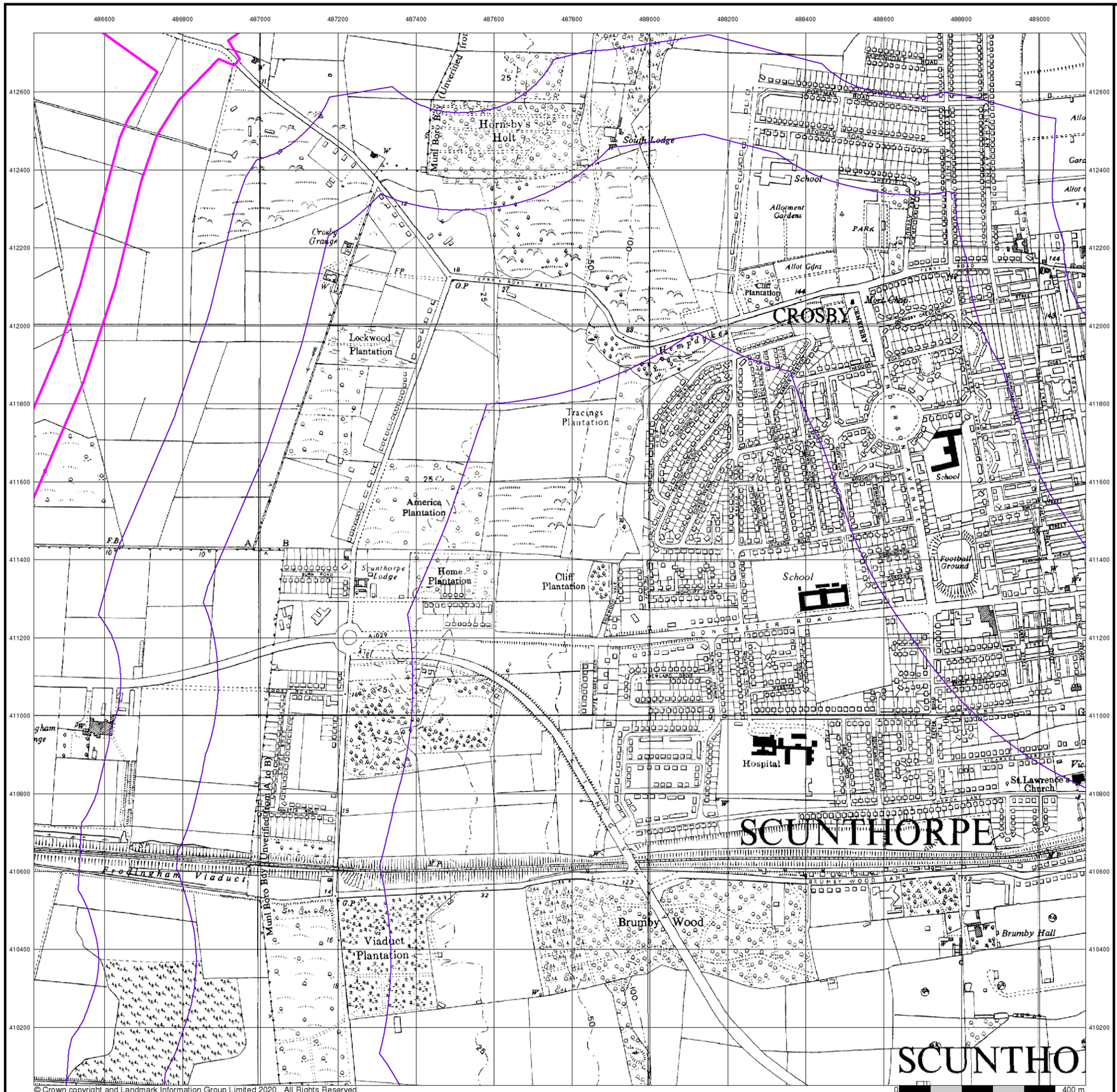


© Crown copyright and Landmark Information Group Limited 2020. All Rights Reserved.

Envirocheck®

LANDMARK INFORMATION GROUP®

## Ordnance Survey Plan

### Published 1956

### Source map scale - 1:10,000

The historical maps shown were reproduced from maps predominantly held at the scale adopted for England, Wales and Scotland in the 1840`s. In 1854 the 1:2,500 scale was adopted for mapping urban areas; these maps were used to update the 1:10,560 maps. The published date given therefore is often some years later than the surveyed date. Before 1938, all OS maps were based on the Cassini Projection, with independent surveys of a single county or group of counties, giving rise to significant inaccuracies in outlying areas. In the late 1940`s, a Provisional Edition was produced, which updated the 1:10,560 mapping from a number of sources. The maps appear unfinished - with all military camps and o her strategic sites removed. These maps were initially overprinted with the National Grid. In 1970, the first 1:10,000 maps were produced using the Transverse Mercator Projection. The revision process continued un il recently, with new editions appearing every 10 years or so for urban areas.

## Map Name(s) and Date(s)

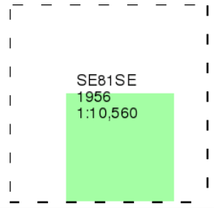


## Historical Map - Slice D

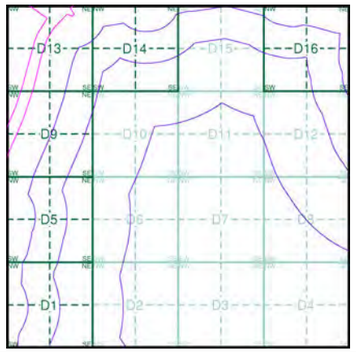


## Order Details

| | |
|---|---|
| Order Number: | 269869084_1_1 |
| Customer Ref: | MAN25291 |
| National Grid Reference: | 487560, 411720 |
| Slice: | D |
| Site Area (Ha): | 598.7 |
| Search Buffer (m): | 1000 |

## Site Details

Site at 487768,412414

Landmark INFORMATION GROUP
Tel: 0844 844 9952
Fax: 0844 844 9951
Web: [redacted]

© Crown copyright and Landmark Information Group Limited 2020. All Rights Reserved.

Envirocheck®

LANDMARK INFORMATION GROUP®

## Ordnance Survey Plan

## Published 1971

## Source map scale - 1:10,000

The historical maps shown were reproduced from maps predominantly held at the scale adopted for England, Wales and Scotland in the 1840`s. In 1854 the 1:2,500 scale was adopted for mapping urban areas; these maps were used to update the 1:10,560 maps. The published date given therefore is often some years later than the surveyed date. Before 1938, all OS maps were based on the Cassini Projection, with independent surveys of a single county or group of counties, giving rise to significant inaccuracies in outlying areas. In the late 1940`s, a Provisional Edition was produced, which updated the 1:10,560 mapping from a number of sources. The maps appear unfinished - with all military camps and o her strategic sites removed. These maps were initially overprinted with the National Grid. In 1970, the first 1:10,000 maps were produced using the Transverse Mercator Projection. The revision process continued un il recently, with new editions appearing every 10 years or so for urban areas.

## Map Name(s) and Date(s)

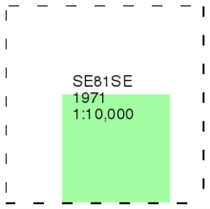


## Historical Map - Slice D

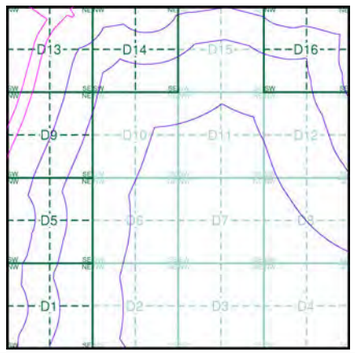


## Order Details

| | |
|---|---|
| Order Number: | 269869084_1_1 |
| Customer Ref: | MAN25291 |
| National Grid Reference: | 487560, 411720 |
| Slice: | D |
| Site Area (Ha): | 598.7 |
| Search Buffer (m): | 1000 |

## Site Details

Site at 487768,412414

Landmark INFORMATION GROUP

Tel: 0844 844 9952
Fax: 0844 844 9951
Web: [redacted]

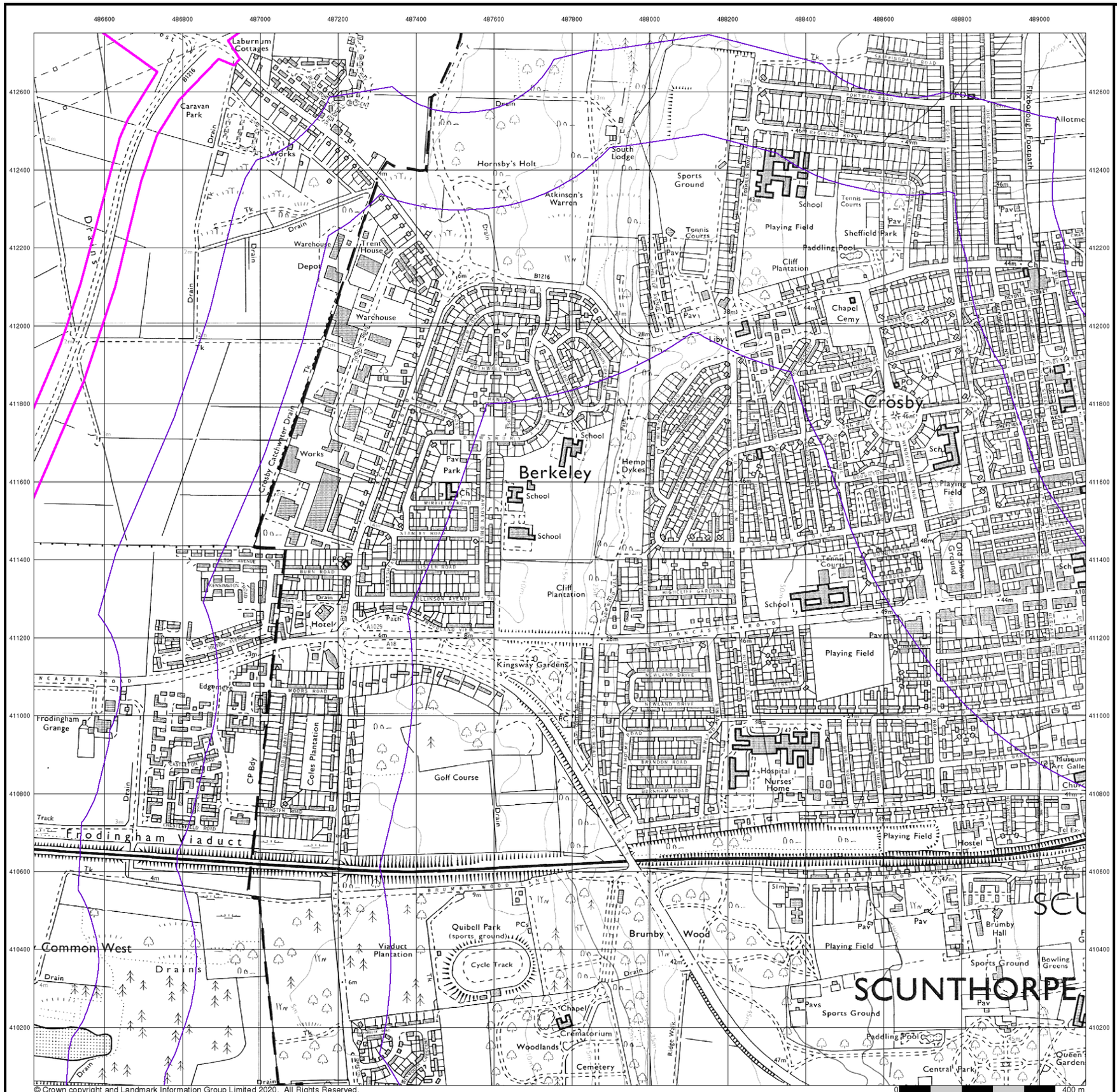


© Crown copyright and Landmark Information Group Limited 2020. All Rights Reserved.

Envirocheck®

LANDMARK INFORMATION GROUP®

## Ordnance Survey Plan

## Published 1982

## Source map scale - 1:10,000

The historical maps shown were reproduced from maps predominantly held at the scale adopted for England, Wales and Scotland in the 1840`s. In 1854 the 1:2,500 scale was adopted for mapping urban areas; these maps were used to update the 1:10,560 maps. The published date given therefore is often some years later than the surveyed date. Before 1938, all OS maps were based on the Cassini Projection, with independent surveys of a single county or group of counties, giving rise to significant inaccuracies in outlying areas. In the late 1940`s, a Provisional Edition was produced, which updated the 1:10,560 mapping from a number of sources. The maps appear unfinished - with all military camps and o her strategic sites removed. These maps were initially overprinted with the National Grid. In 1970, the first 1:10,000 maps were produced using the Transverse Mercator Projection. The revision process continued un il recently, with new editions appearing every 10 years or so for urban areas.

## Map Name(s) and Date(s)

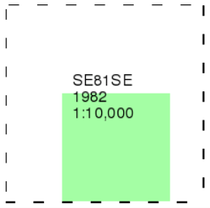


## Historical Map - Slice D

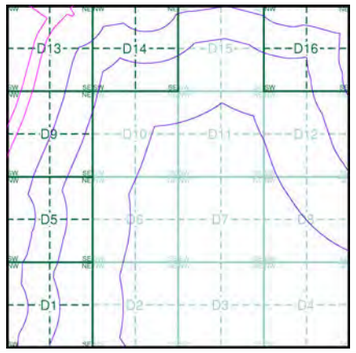


## Order Details

| | |
|---|---|
| Order Number: | 269869084_1_1 |
| Customer Ref: | MAN25291 |
| National Grid Reference: | 487560, 411720 |
| Slice: | D |
| Site Area (Ha): | 598.7 |
| Search Buffer (m): | 1000 |

## Site Details

Site at 487768,412414

Landmark INFORMATION GROUP

Tel: 0844 844 9952
Fax: 0844 844 9951
Web: [redacted]

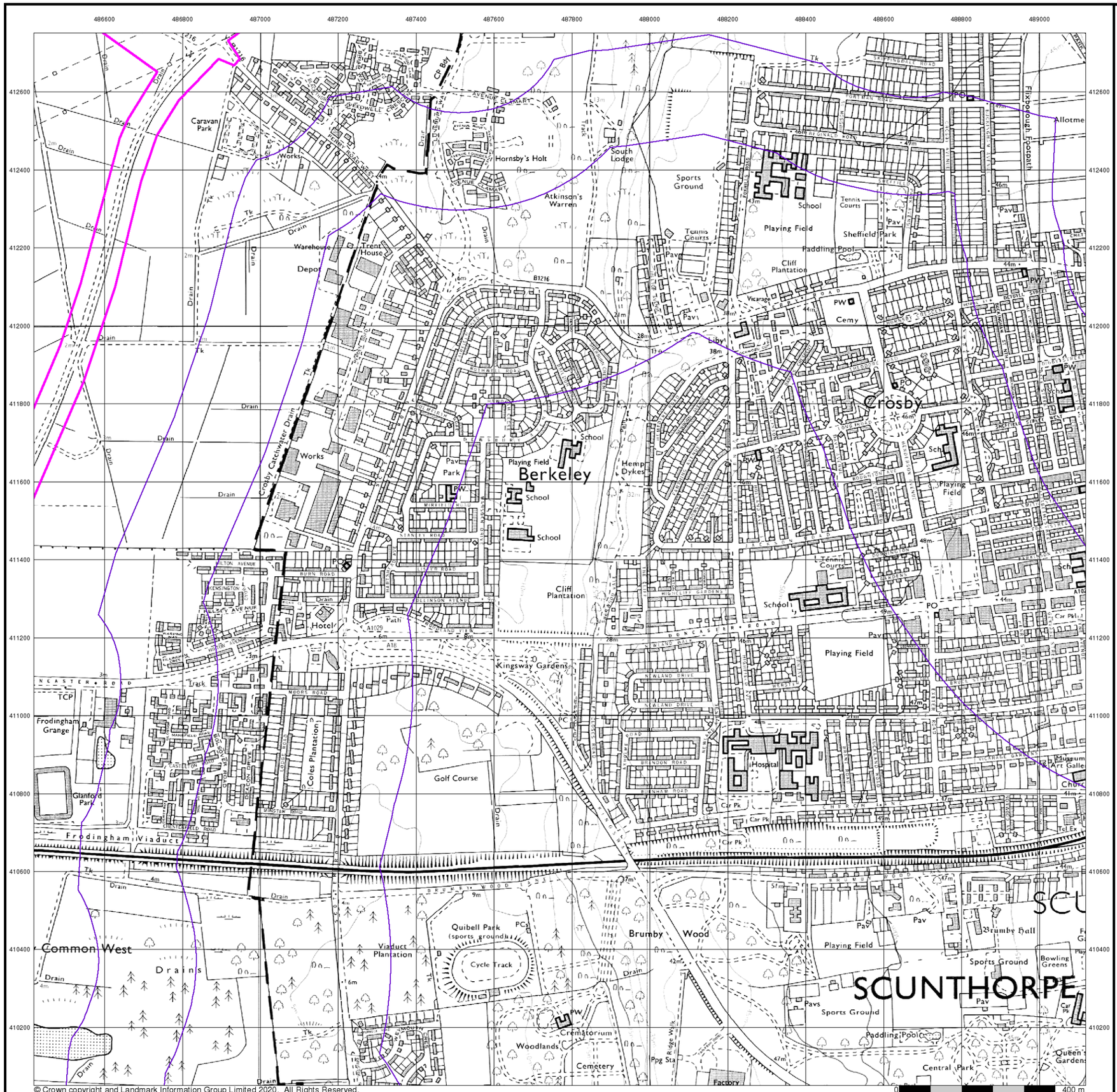


© Crown copyright and Landmark Information Group Limited 2020. All Rights Reserved.

# Envirocheck®

LANDMARK INFORMATION GROUP®

## Ordnance Survey Plan

## Published 1991

## Source map scale - 1:10,000

The historical maps shown were reproduced from maps predominantly held at the scale adopted for England, Wales and Scotland in the 1840`s. In 1854 the 1:2,500 scale was adopted for mapping urban areas; these maps were used to update the 1:10,560 maps. The published date given therefore is often some years later than the surveyed date. Before 1938, all OS maps were based on the Cassini Projection, with independent surveys of a single county or group of counties, giving rise to significant inaccuracies in outlying areas. In the late 1940`s, a Provisional Edition was produced, which updated the 1:10,560 mapping from a number of sources. The maps appear unfinished - with all military camps and o her strategic sites removed. These maps were initially overprinted with the National Grid. In 1970, the first 1:10,000 maps were produced using the Transverse Mercator Projection. The revision process continued un il recently, with new editions appearing every 10 years or so for urban areas.

## Map Name(s) and Date(s)

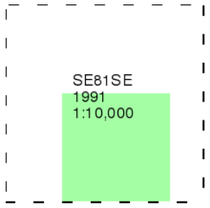


## Historical Map - Slice D

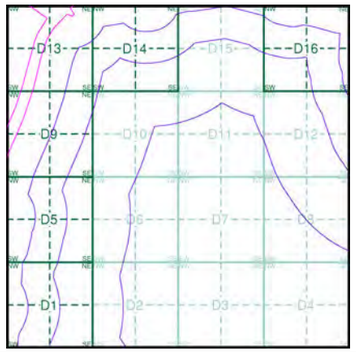


## Order Details

| | |
|---|---|
| Order Number: | 269869084_1_1 |
| Customer Ref: | MAN25291 |
| National Grid Reference: | 487560, 411720 |
| Slice: | D |
| Site Area (Ha): | 598.7 |
| Search Buffer (m): | 1000 |

## Site Details

Site at 487768,412414

Landmark INFORMATION GROUP

Tel: 0844 844 9952
Fax: 0844 844 9951
Web: [redacted]

# Envirocheck®

LANDMARK INFORMATION GROUP®

## 10k Raster Mapping

## Published 2000

## Source map scale - 1:10,000

The historical maps shown were produced from the Ordnance Survey`s 1:10,000 colour raster mapping. These maps are derived from Landplan which replaced the old 1:10,000 maps originally published in 1970. The data is highly detailed showing buildings, fences and field boundaries as well as all roads, tracks and paths. Road names are also included together with the relevant road number and classification. Boundary information depiction includes county, unitary authority, district, civil parish and constituency.

## Map Name(s) and Date(s)

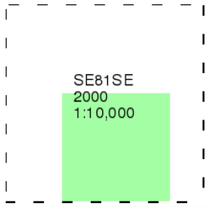


## Historical Map - Slice D

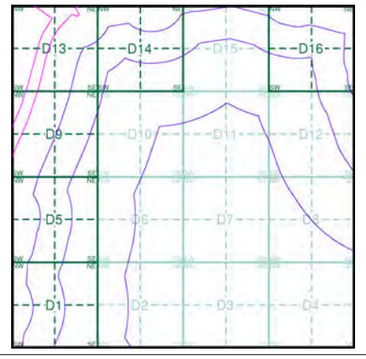


## Order Details

| | |
|---|---|
| Order Number: | 269869084_1_1 |
| Customer Ref: | MAN25291 |
| National Grid Reference: | 487560, 411720 |
| Slice: | D |
| Site Area (Ha): | 598.7 |
| Search Buffer (m): | 1000 |

## Site Details

Site at 487768,412414


Landmark INFORMATION GROUP

Tel: 0844 844 9952
Fax: 0844 844 9951
Web: [redacted]

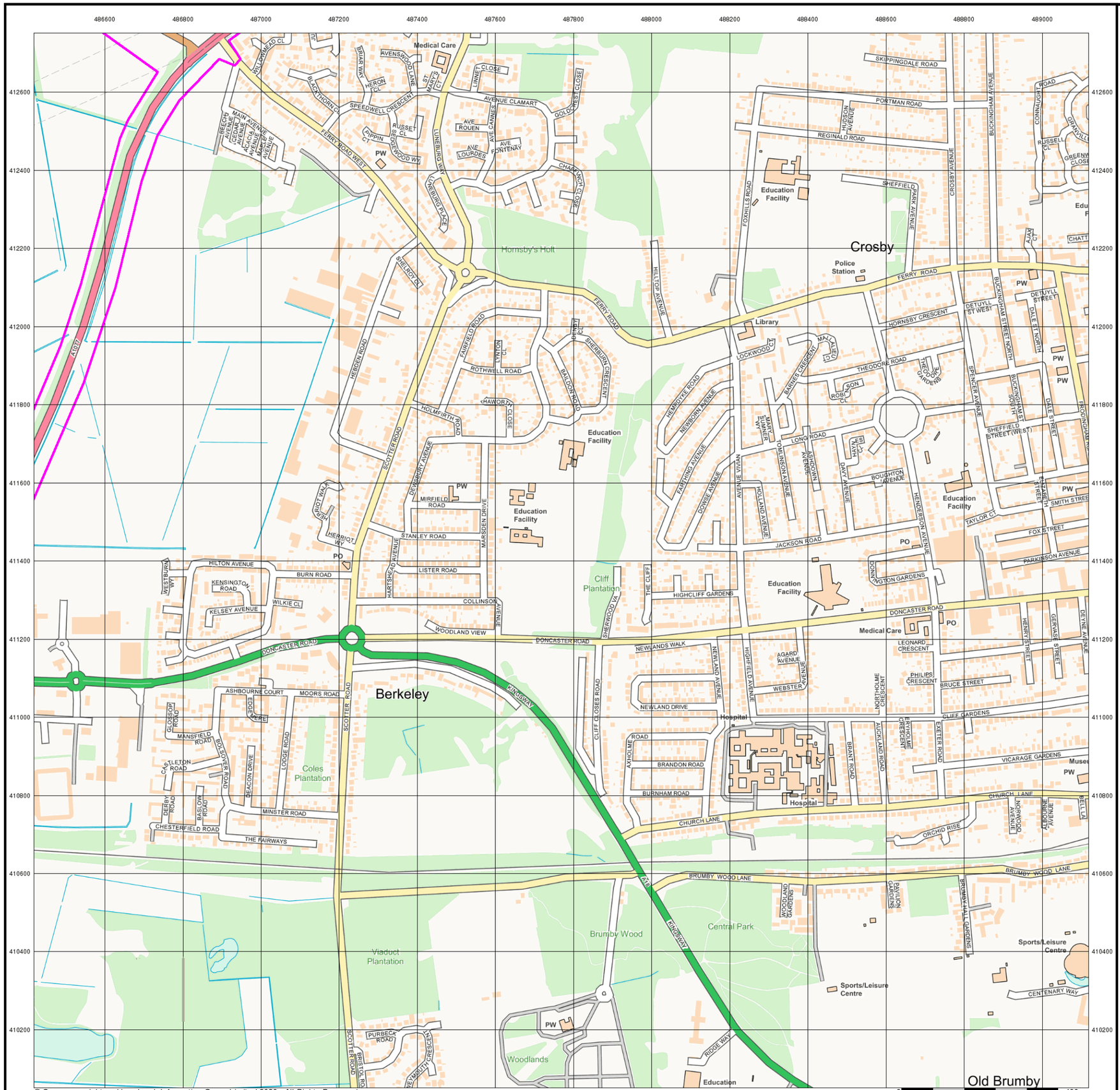


© Crown copyright and Landmark Information Group Limited 2020. All Rights Reserved.

Envirocheck®

LANDMARK INFORMATION GROUP®

## Street View

**Published 2020**

**Source map scale - 1:10,000**

Street View is a street-level map for the whole of Great Britain produced by the Ordnance Survey. These maps are provided at a nominal scale of 1:10,000

## Map Name(s) and Date(s)

## Street View Map - Slice D

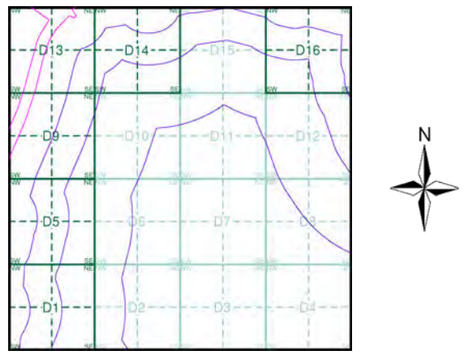


## Order Details

| | |
|---|---|
| Order Number: | 269869084_1_1 |
| Customer Ref: | MAN25291 |
| National Grid Reference: | 487560, 411720 |
| Slice: | D |
| Site Area (Ha): | 598.7 |
| Search Buffer (m): | 1000 |

## Site Details

Site at 487768,412414

Landmark INFORMATION GROUP

Tel: 0844 844 9952
Fax: 0844 844 9951
Web: [redacted]

# Envirocheck®

LANDMARK INFORMATION GROUP®

## General

- Specified Site
- Specified Buffer(s)
- Bearing Reference Point
- Map ID
- Several of Type at Location

## Agency and Hydrological

- Contaminated Land Register Entry or Notice (Location)
- Contaminated Land Register Entry or Notice
- Discharge Consent
- Enforcement or Prohibition Notice
- Integrated Pollution Control
- Integrated Pollution Prevention Control
- Local Authority Integrated Pollution Prevention and Control
- Local Authority Pollution Prevention and Control
- Local Authority Pollution Prevention and Control Enforcement
- Pollution Incident to Controlled Waters
- Prosecution Relating to Authorised Processes
- Prosecution Relating to Controlled Waters
- Registered Radioactive Substance
- River Network or Water Feature
- River Quality Sampling Point
- Substantiated Pollution Incident Register
- Water Abstraction
- Water Industry Act Referral

## Geological

- BGS Recorded Mineral Site

## Industrial Land Use

- Contemporary Trade Directory Entry
- Fuel Station Entry

## Waste

- BGS Recorded Landfill Site (Location)
- BGS Recorded Landfill Site
- EA Historic Landfill (Buffered Point)
- EA Historic Landfill (Polygon)
- Integrated Pollution Control Registered Waste Site
- Licensed Waste Management Facility (Landfill Boundary)
- Licensed Waste Management Facility (Location)
- Local Authority Recorded Landfill Site (Location)
- Local Authority Recorded Landfill Site
- Registered Landfill Site
- Registered Landfill Site (Location)
- Registered Landfill Site (Point Buffered to 100m)
- Registered Landfill Site (Point Buffered to 250m)
- Registered Waste Transfer Site (Location)
- Registered Waste Transfer Site
- Registered Waste Treatment or Disposal Site (Location)
- Registered Waste Treatment or Disposal Site

## Hazardous Substances

- COMAH Site
- Explosive Site
- NIHHS Site
- Planning Hazardous Substance Consent
- Planning Hazardous Substance Enforcement

## Site Sensitivity Map - Slice D

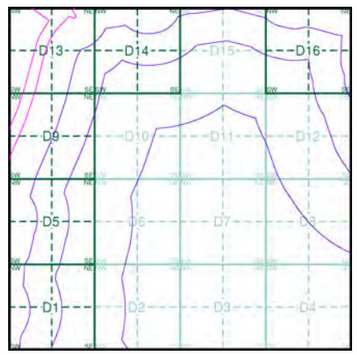


## Order Details

| | |
|---|---|
| Order Number: | 269869084_1_1 |
| Customer Ref: | MAN25291 |
| National Grid Reference: | 487560, 411720 |
| Slice: | D |
| Site Area (Ha): | 598.7 |
| Search Buffer (m): | 1000 |

## Site Details

Site at 487768,412414


Landmark INFORMATION GROUP

Tel: 0844 844 9952
Fax: 0844 844 9951
Web: [redacted]

# Envirocheck®

LANDMARK INFORMATION GROUP®

## Industrial Land Use Map

### General

- Specified Site
- Specified Buffer(s)
- Bearing Reference Point
- Slice
- Map ID

### Industrial Land Use

- Contemporary Trade Directory Entry
- Fuel Station Entry
- Gas Pipeline
- Underground Electrical Cables

## Industrial Land Use Map - Slice D

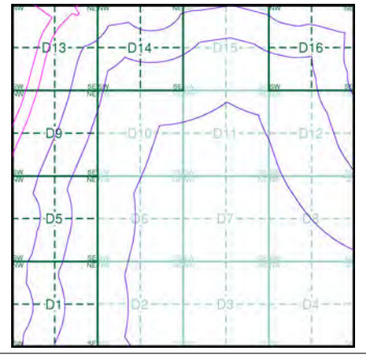


## Order Details

| | |
|---|---|
| Order Number: | 269869084_1_1 |
| Customer Ref: | MAN25291 |
| National Grid Reference: | 487560, 411720 |
| Slice: | D |
| Site Area (Ha): | 598.7 |
| Search Buffer (m): | 1000 |

## Site Details

Site at 487768,412414

Landmark INFORMATION GROUP
Tel: 0844 844 9952
Fax: 0844 844 9951
Web: [redacted]

# Envirocheck®

LANDMARK INFORMATION GROUP®

## General

- Specified Site
- Specified Buffer(s)
- Bearing Reference Point

## Agency and Hydrological (Flood)

- Extreme Flooding from Rivers or Sea without Defences (Zone 2)
- Flooding from Rivers or Sea without Defences (Zone 3)
- Area Benefiting from Flood Defence
- Flood Water Storage Areas
- Flood Defence

## Flood Map - Slice D

## Order Details

Order Number: 269869084_1_1
Customer Ref: MAN25291
National Grid Reference: 487560, 411720
Slice: D
Site Area (Ha): 598.7
Search Buffer (m): 1000

## Site Details

Site at 487768,412414

Landmark INFORMATION GROUP

Tel: 0844 844 9952
Fax: 0844 844 9951
Web: [redacted]

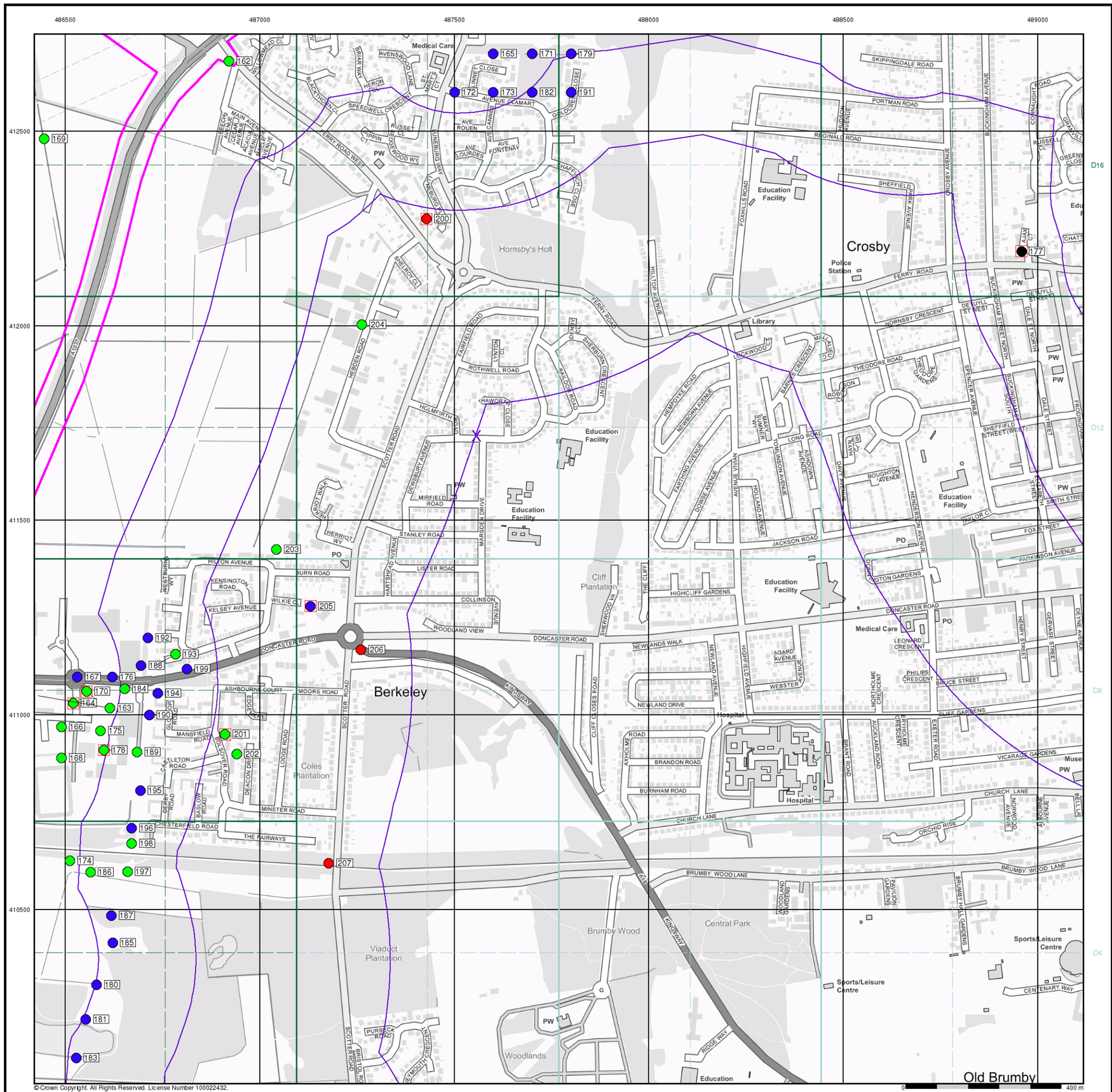


© Crown Copyright. All Rights Reserved. License Number 100022432.

# Envirocheck®

LANDMARK INFORMATION GROUP®

## General

- Specified Site
- Specified Buffer(s)
- Bearing Reference Point
- Map ID
- Several of Type at Location

## Agency and Hydrological (Boreholes)

- BGS Borehole Depth 0 - 10m
- BGS Borehole Depth 10 - 30m
- BGS Borehole Depth 30m +
- Confidential
- Other

For Borehole information please refer to the Borehole .csv file which accompanied this slice.

A copy of the BGS Borehole Ordering Form is available to download from the Support section of www.envirocheck.co.uk.

## Borehole Map - Slice D

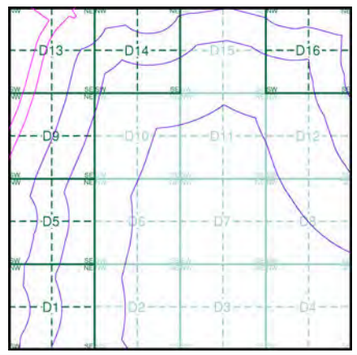


## Order Details

| | |
|---|---|
| Order Number: | 269869084_1_1 |
| Customer Ref: | MAN25291 |
| National Grid Reference: | 487560, 411720 |
| Slice: | D |
| Site Area (Ha): | 598.7 |
| Search Buffer (m): | 1000 |

## Site Details

Site at 487768,412414

Landmark INFORMATION GROUP
Tel: 0844 844 9952
Fax: 0844 844 9951
Web: [redacted]

© Crown Copyright. All Rights Reserved. License Number 100022432.

D1 D2 D3 D4

Envirocheck®

LANDMARK INFORMATION GROUP®

## General

- Specified Site
- Specified Buffer(s)
- Bearing Reference Point

## OS Water Network Data

- Canal
- Reservoir
- Foreshore
- Marsh
- Tidal River
- Inland River
- Drain
- Other
- Lake
- Transfer
- Lock Or Flight Of Locks
- Sea

## OS Water Network Map - Slice D

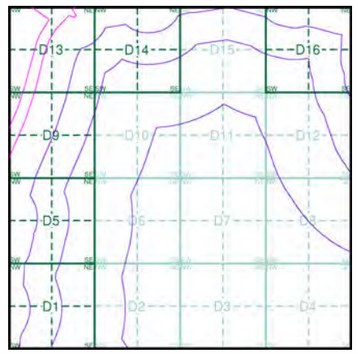


## Order Details

| | |
|---|---|
| Order Number: | 269869084_1_1 |
| Customer Ref: | MAN25291 |
| National Grid Reference: | 487560, 411720 |
| Slice: | D |
| Site Area (Ha): | 598.7 |
| Search Buffer (m): | 1000 |

## Site Details

Site at 487768,412414

Landmark INFORMATION GROUP
Tel: 0844 844 9952
Fax: 0844 844 9951
Web: [redacted]

# Historical Mapping Legends

## Ordnance Survey County Series and Ordnance Survey Plan 1:2,500

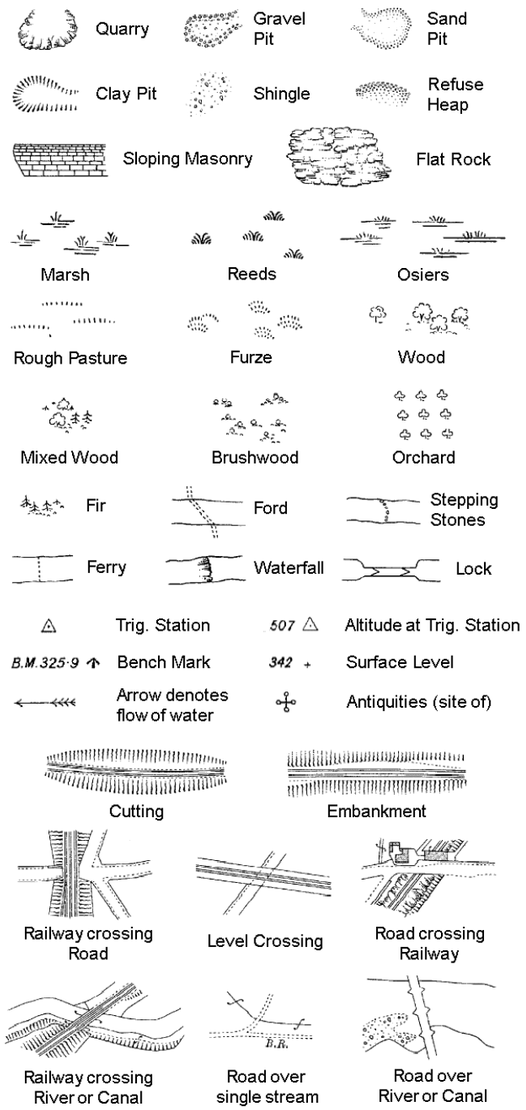


County Boundary (Geographical)
County & Civil Parish Boundary
Administrative County & Civil Parish Boundary
Co. Boro. Bdy. County Borough Boundary (England)
Co. Burgh Bdy. County Burgh Boundary (Scotland)

| | | | |
|---|---|---|---|
| B P B S | Boundary Post or Stone | P.C.B | Police Call Box |
| B.R. | Bridle Road | P | Pump |
| E.P | Electricity Pylon | S.P | Signal Post |
| F.B. | Foot Bridge | Sl. | Sluice |
| F.P. | Foot Path | Sp. | Spring |
| G.P | Guide Post or Board | T.C.B | Telephone Call Box |
| M.S | Mile Stone | Tr. | Trough |
| M.P M.R | Mooring Post or Ring | W | Well |

## Ordnance Survey Plan, Additional SIMs and Supply of Unpublished Survey Information 1:2,500 and 1:1,250

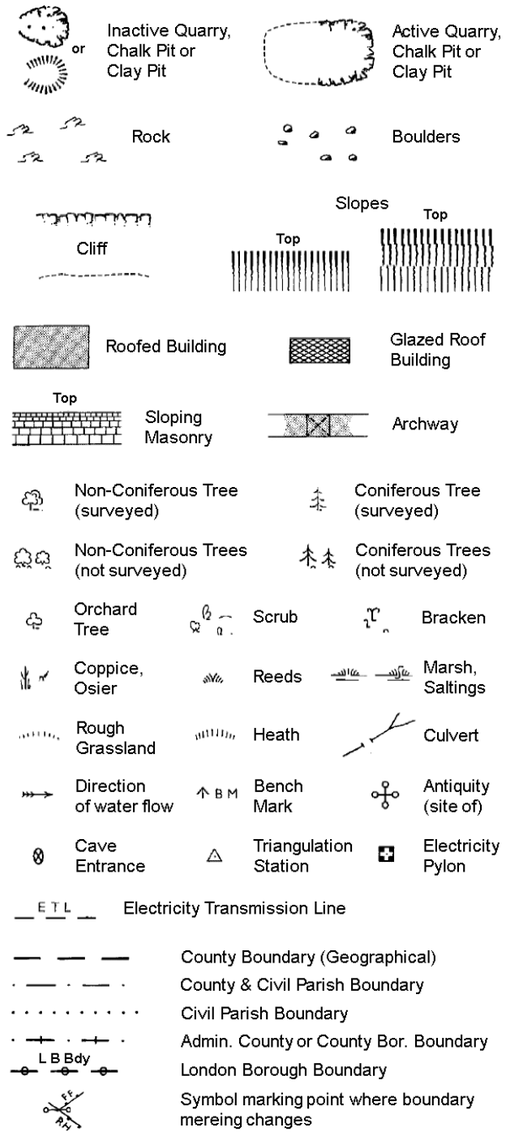


County Boundary (Geographical)
County & Civil Parish Boundary
Civil Parish Boundary
Admin. County or County Bor. Boundary
L B Bdy London Borough Boundary
Symbol marking point where boundary mereing changes

| | | | |
|---|---|---|---|
| BH | Beer House | P | Pillar, Pole or Post |
| BP, BS | Boundary Post or Stone | PO | Post Office |
| Cn, C | Capstan, Crane | PC | Public Convenience |
| Chy | Chimney | PH | Public House |
| D Fn | Drinking Fountain | Pp | Pump |
| El P | Electricity Pillar or Post | SB, S Br | Signal Box or Bridge |
| FAP | Fire Alarm Pillar | SP, SL | Signal Post or Light |
| FB | Foot Bridge | Spr | Spring |
| GP | Guide Post | Tk | Tank or Track |
| H | Hydrant or Hydraulic | TCB | Telephone Call Box |
| LC | Level Crossing | TCP | Telephone Call Post |
| MH | Manhole | Tr | Trough |
| MP | Mile Post or Mooring Post | Wr Pt, Wr T | Water Point, Water Tap |
| MS | Mile Stone | W | Well |
| NTL | Normal Tidal Limit | Wd Pp | Wind Pump |

## Large-Scale National Grid Data 1:2,500 and 1:1,250

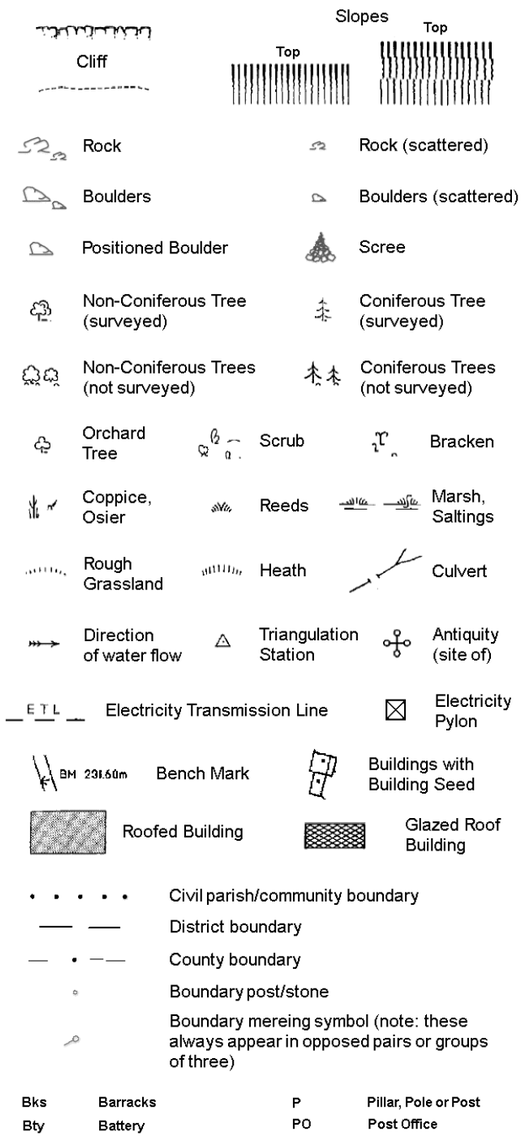


Civil parish/community boundary
District boundary
County boundary
Boundary post/stone
Boundary mereing symbol (note: these always appear in opposed pairs or groups of three)

| | | | |
|---|---|---|---|
| Bks | Barracks | P | Pillar, Pole or Post |
| Bty | Battery | PO | Post Office |
| Cemy | Cemetery | PC | Public Convenience |
| Chy | Chimney | Pp | Pump |
| Cis | Cistern | Ppg Sta | Pumping Station |
| Dismtd Rly | Dismantled Railway | PW | Place of Worship |
| El Gen Sta | Electricity Generating Station | Sewage Ppg Sta | Sewage Pumping Station |
| El P | Electricity Pole, Pillar | SB, S Br | Signal Box or Bridge |
| El Sub Sta | Electricity Sub Station | SP, SL | Signal Post or Light |
| FB | Filter Bed | Spr | Spring |
| Fn / D Fn | Fountain / Drinking Ftn. | Tk | Tank or Track |
| Gas Gov | Gas Valve Compound | Tr | Trough |
| GVC | Gas Governer | Wd Pp | Wind Pump |
| GP | Guide Post | Wr Pt, Wr T | Water Point, Water Tap |
| MH | Manhole | Wks | Works (building or area) |
| MP, MS | Mile Post or Mile Stone | W | Well |

Envirocheck®
LANDMARK INFORMATION GROUP®

## Historical Mapping & Photography included:

| Mapping Type | Scale | Date | Pg |
|---|---|---|---|
| Lincolnshire | 1:2,500 | 1887 | 2 |
| Lincolnshire | 1:2,500 | 1907 | 3 |
| Ordnance Survey Plan | 1:1,250 | 1963 - 1982 | 4 |
| Additional SIMs | 1:1,250 | 1963 - 1988 | 5 |
| Ordnance Survey Plan | 1:2,500 | 1967 | 6 |
| Additional SIMs | 1:2,500 | 1967 | 7 |
| Ordnance Survey Plan | 1:1,250 | 1976 | 8 |
| Additional SIMs | 1:2,500 | 1979 | 9 |
| Additional SIMs | 1:1,250 | 1990 | 10 |
| Additional SIMs | 1:2,500 | 1990 | 11 |
| Large-Scale National Grid Data | 1:1,250 | 1994 | 12 |

## Historical Map - Segment D1

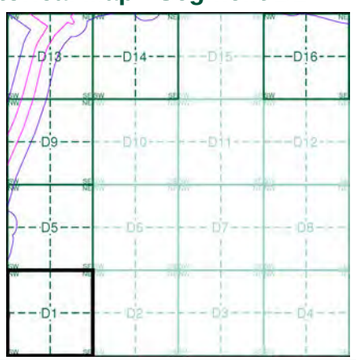


## Order Details

Order Number: 269869084_1_1
Customer Ref: MAN25291
National Grid Reference: 487560, 411720
Slice: D
Site Area (Ha): 598.7
Search Buffer (m): 100

## Site Details

Site at 487768,412414


Landmark INFORMATION GROUP
Tel: 0844 844 9952
Fax:
Web: [redacted]

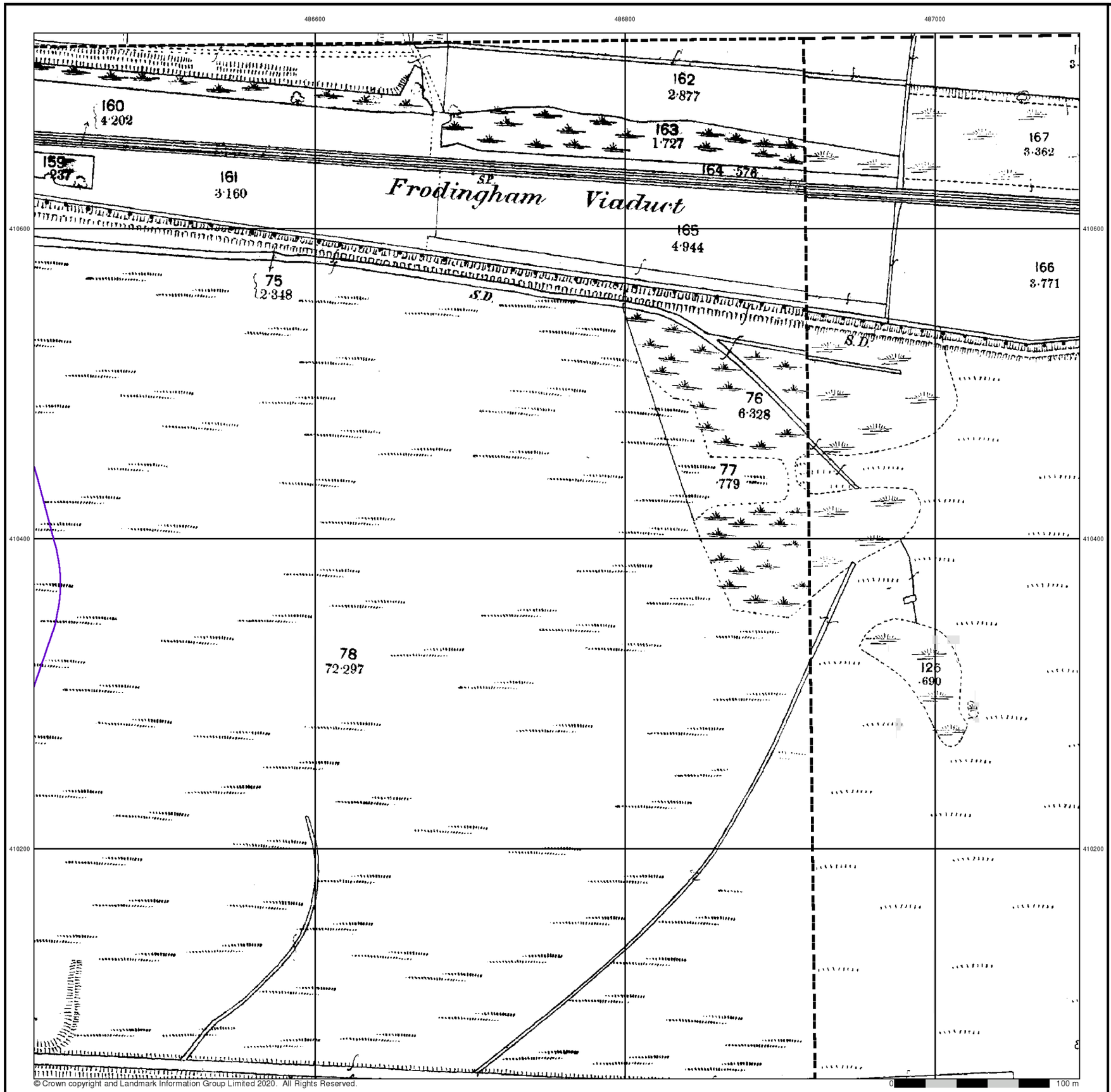

© Crown copyright and Landmark Information Group Limited 2020. All Rights Reserved.

Envirocheck®

LANDMARK INFORMATION GROUP®

## Lincolnshire

## Published 1887

## Source map scale - 1:2,500

The historical maps shown were reproduced from maps predominantly held at the scale adopted for England, Wales and Scotland in the 1840`s. In 1854 the 1:2,500 scale was adopted for mapping urban areas and by 1896 it covered the whole of what were considered to be the cul ivated parts of Great Britain. The published date given below is often some years later than the surveyed date. Before 1938, all OS maps were based on the Cassini Projection, wi h independent surveys of a single county or group of counties, giving rise to significant inaccuracies in outlying areas.

## Map Name(s) and Date(s)

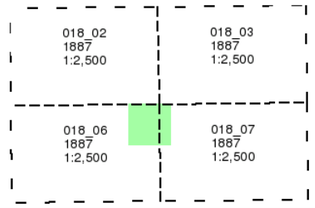


## Historical Map - Segment D1

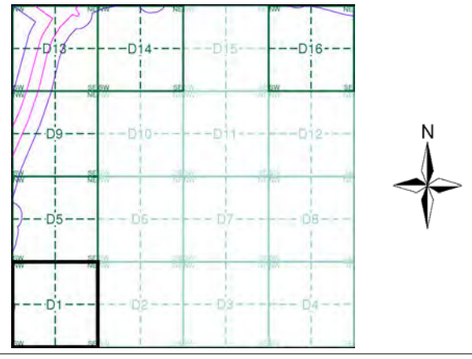


## Order Details

| | |
|---|---|
| Order Number: | 269869084_1_1 |
| Customer Ref: | MAN25291 |
| National Grid Reference: | 487560, 411720 |
| Slice: | D |
| Site Area (Ha): | 598.7 |
| Search Buffer (m): | 100 |

## Site Details

Site at 487768,412414

Landmark INFORMATION GROUP

Tel: 0844 844 9952
Fax:
Web: [redacted]

© Crown copyright and Landmark Information Group Limited 2020. All Rights Reserved.

Envirocheck®

LANDMARK INFORMATION GROUP®

## Lincolnshire

## Published 1907

## Source map scale - 1:2,500

The historical maps shown were reproduced from maps predominantly held at the scale adopted for England, Wales and Scotland in the 1840`s. In 1854 the 1:2,500 scale was adopted for mapping urban areas and by 1896 it covered the whole of what were considered to be the cul ivated parts of Great Britain. The published date given below is often some years later than the surveyed date. Before 1938, all OS maps were based on the Cassini Projection, wi h independent surveys of a single county or group of counties, giving rise to significant inaccuracies in outlying areas.

## Map Name(s) and Date(s)

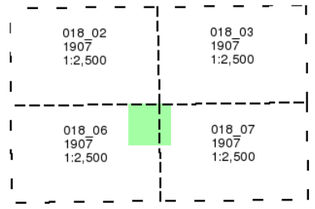


## Historical Map - Segment D1

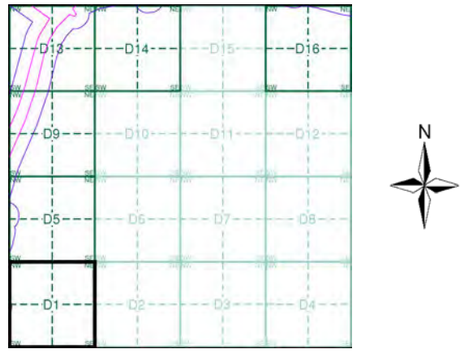


## Order Details

| | |
|---|---|
| Order Number: | 269869084_1_1 |
| Customer Ref: | MAN25291 |
| National Grid Reference: | 487560, 411720 |
| Slice: | D |
| Site Area (Ha): | 598.7 |
| Search Buffer (m): | 100 |

## Site Details

Site at 487768,412414

Landmark INFORMATION GROUP
Tel: 0844 844 9952
Fax:
Web:

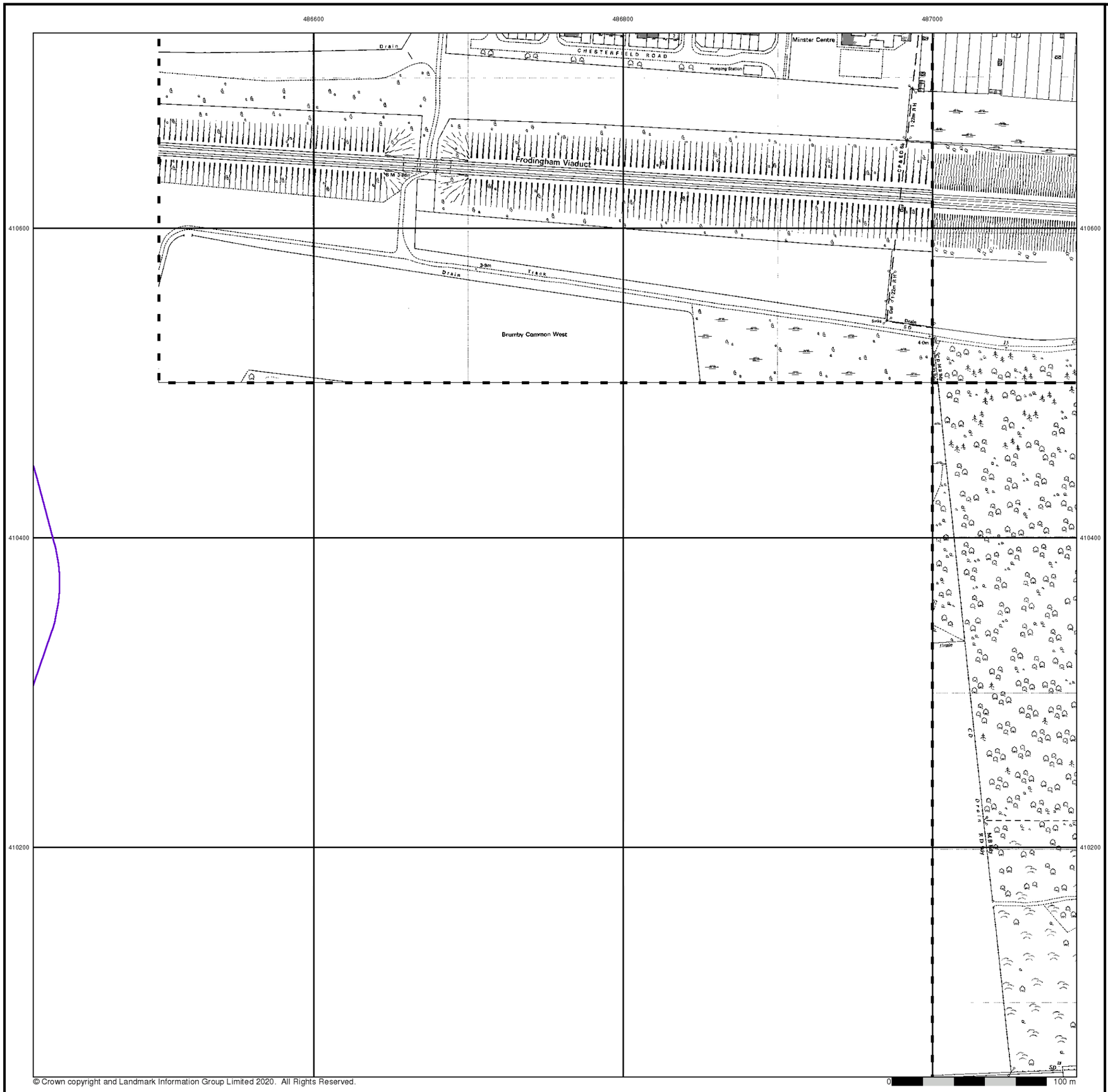


© Crown copyright and Landmark Information Group Limited 2020. All Rights Reserved.

Envirocheck®

LANDMARK INFORMATION GROUP®

## Ordnance Survey Plan

**Published 1963 - 1982**

**Source map scale - 1:1,250**

The historical maps shown were reproduced from maps predominantly held at the scale adopted for England, Wales and Scotland in the 1840`s. In 1854 the 1:2,500 scale was adopted for mapping urban areas and by 1896 it covered the whole of what were considered to be the cul ivated parts of Great Britain. The published date given below is often some years later than the surveyed date. Before 1938, all OS maps were based on the Cassini Projection, wi h independent surveys of a single county or group of counties, giving rise to significant inaccuracies in outlying areas.

## Map Name(s) and Date(s)

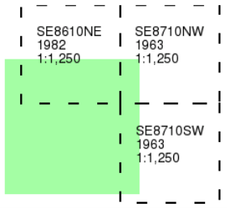


## Historical Map - Segment D1

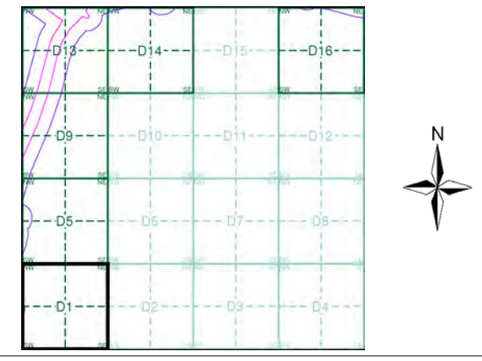


## Order Details

| | |
|---|---|
| Order Number: | 269869084_1_1 |
| Customer Ref: | MAN25291 |
| National Grid Reference: | 487560, 411720 |
| Slice: | D |
| Site Area (Ha): | 598.7 |
| Search Buffer (m): | 100 |

## Site Details

Site at 487768,412414

Landmark INFORMATION GROUP

Tel: 0844 844 9952
Fax:
Web: [redacted]

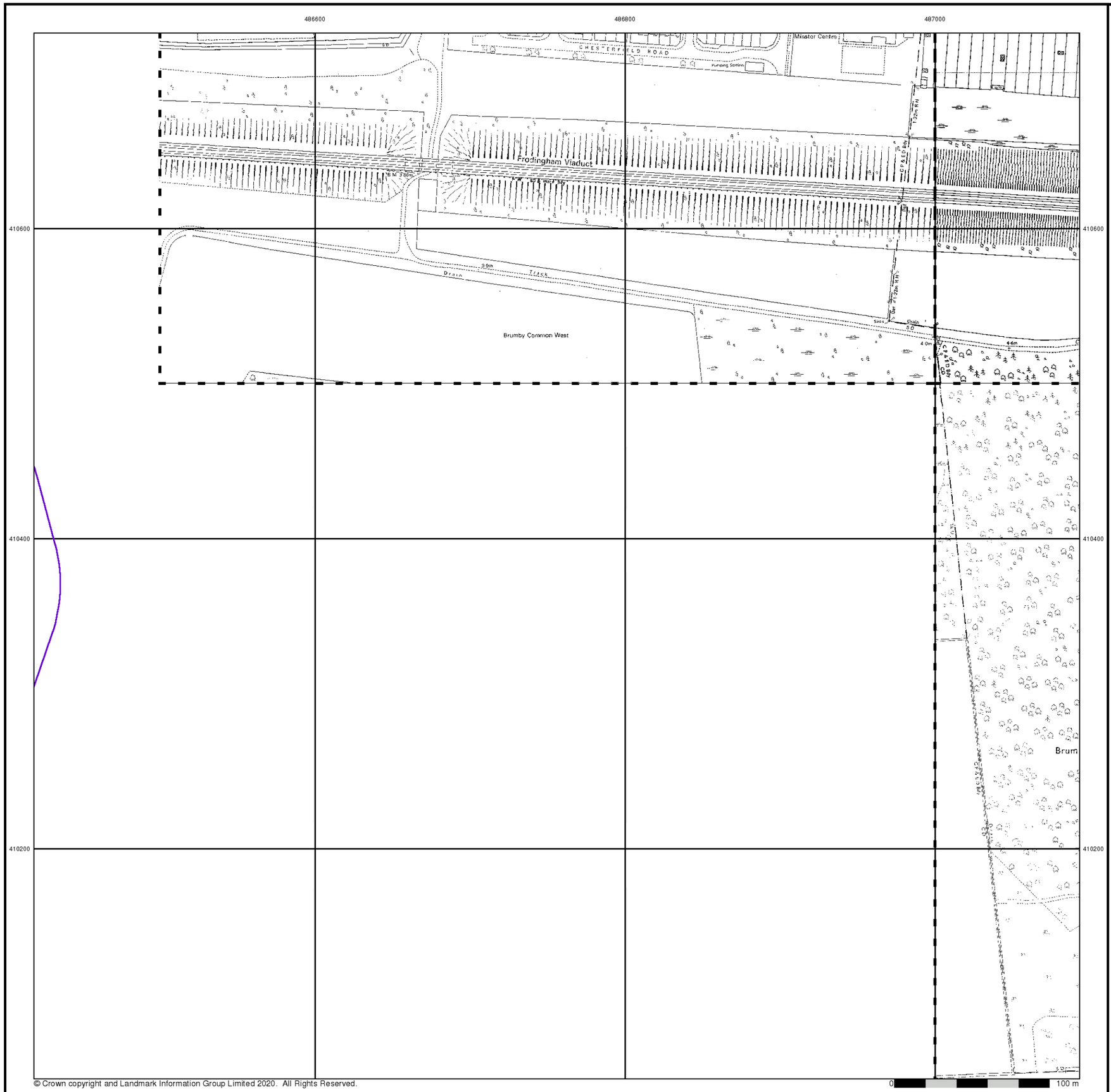


© Crown copyright and Landmark Information Group Limited 2020. All Rights Reserved.

Envirocheck®

LANDMARK INFORMATION GROUP®

## Additional SIMs

**Published 1963 - 1988**

**Source map scale - 1:1,250**

The SIM cards (Ordnance Survey's `Survey of Information on Microfilm') are further, minor editions of mapping which were produced and published in between the main editions as an area was updated. They date from 1947 to 1994, and contain detailed information on buildings, roads and land-use. These maps were produced at both 1:2,500 and 1:1,250 scales.

## Map Name(s) and Date(s)

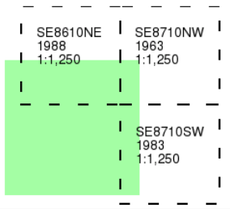


## Historical Map - Segment D1

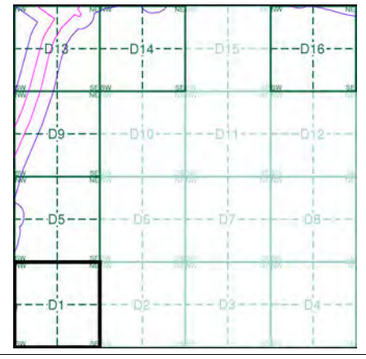


## Order Details

| | |
|---|---|
| Order Number: | 269869084_1_1 |
| Customer Ref: | MAN25291 |
| National Grid Reference: | 487560, 411720 |
| Slice: | D |
| Site Area (Ha): | 598.7 |
| Search Buffer (m): | 100 |

## Site Details

Site at 487768,412414

Landmark INFORMATION GROUP

Tel: 0844 844 9952
Fax:
Web: [redacted]

© Crown copyright and Landmark Information Group Limited 2020. All Rights Reserved.

Envirocheck®
LANDMARK INFORMATION GROUP®

## Ordnance Survey Plan

**Published 1967**

**Source map scale - 1:2,500**

The historical maps shown were reproduced from maps predominantly held at the scale adopted for England, Wales and Scotland in the 1840`s. In 1854 the 1:2,500 scale was adopted for mapping urban areas and by 1896 it covered the whole of what were considered to be the cul ivated parts of Great Britain. The published date given below is often some years later than the surveyed date. Before 1938, all OS maps were based on the Cassini Projection, wi h independent surveys of a single county or group of counties, giving rise to significant inaccuracies in outlying areas.

## Map Name(s) and Date(s)

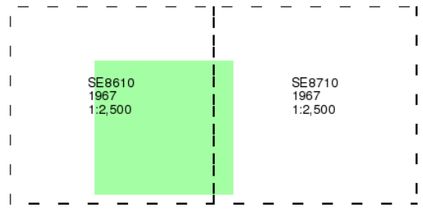


## Historical Map - Segment D1

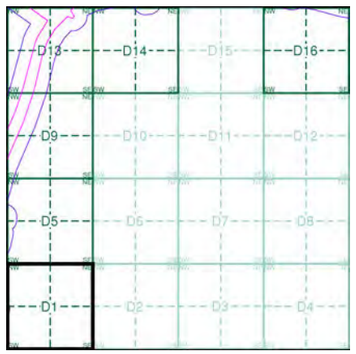


## Order Details

| | |
|---|---|
| Order Number: | 269869084_1_1 |
| Customer Ref: | MAN25291 |
| National Grid Reference: | 487560, 411720 |
| Slice: | D |
| Site Area (Ha): | 598.7 |
| Search Buffer (m): | 100 |

## Site Details

Site at 487768,412414

Landmark INFORMATION GROUP
Tel: 0844 844 9952
Fax:
Web: [redacted]

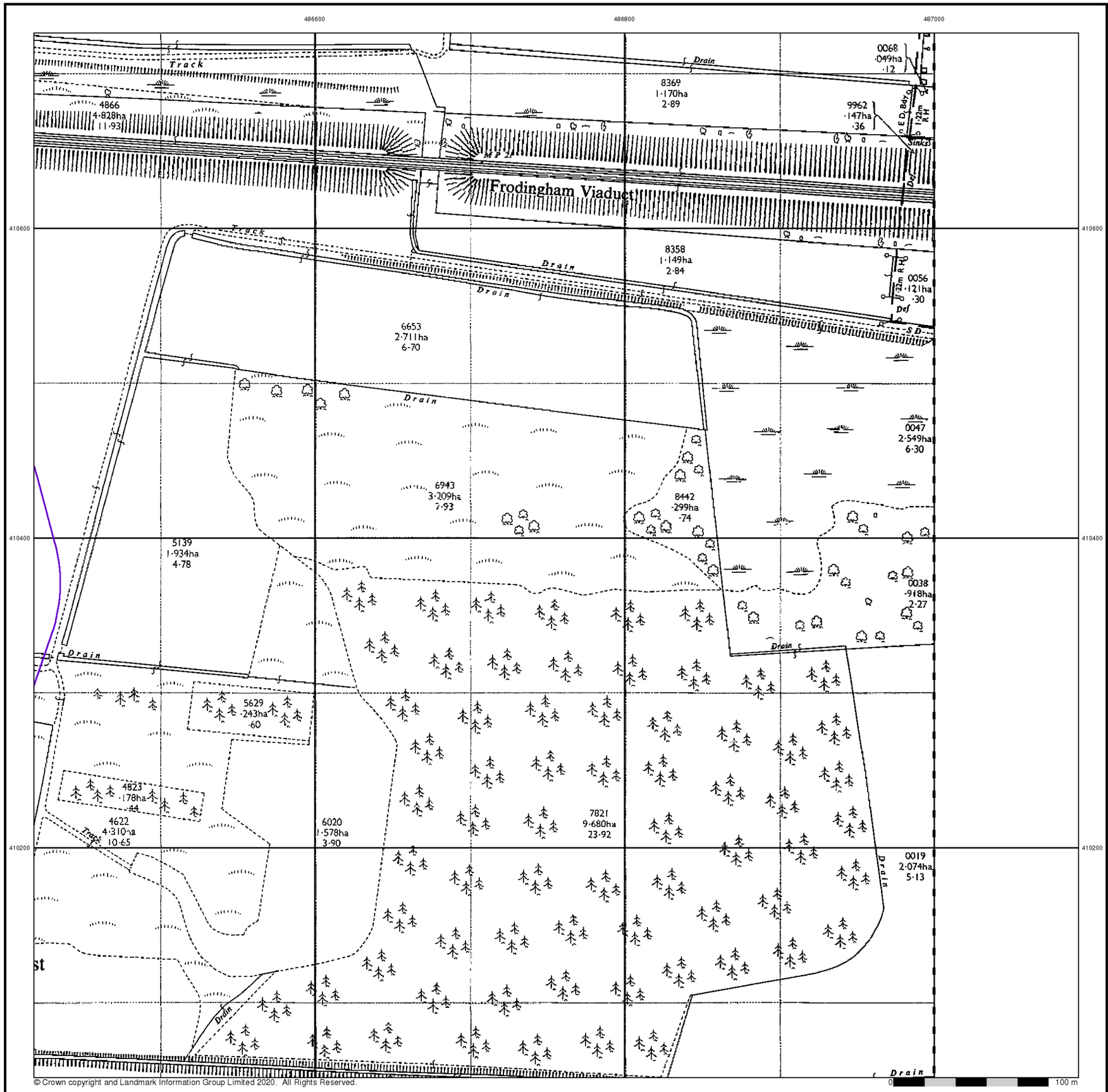

© Crown copyright and Landmark Information Group Limited 2020. All Rights Reserved.

Envirocheck®

LANDMARK INFORMATION GROUP®

## Additional SIMs

**Published 1967**

**Source map scale - 1:2,500**

The SIM cards (Ordnance Survey's `Survey of Information on Microfilm') are further, minor editions of mapping which were produced and published in between the main editions as an area was updated. They date from 1947 to 1994, and contain detailed information on buildings, roads and land-use. These maps were produced at both 1:2,500 and 1:1,250 scales.

## Map Name(s) and Date(s)

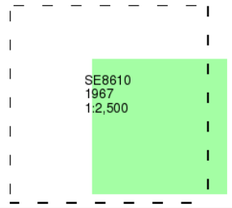


## Historical Map - Segment D1

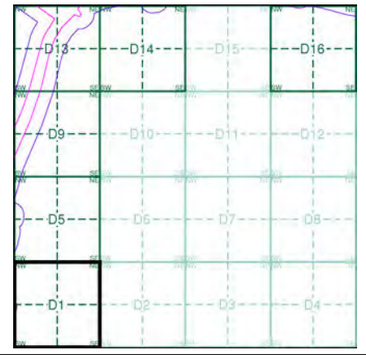


## Order Details

| | |
|---|---|
| Order Number: | 269869084_1_1 |
| Customer Ref: | MAN25291 |
| National Grid Reference: | 487560, 411720 |
| Slice: | D |
| Site Area (Ha): | 598.7 |
| Search Buffer (m): | 100 |

## Site Details

Site at 487768,412414

Landmark INFORMATION GROUP

Tel: 0844 844 9952
Fax:
Web: [redacted]

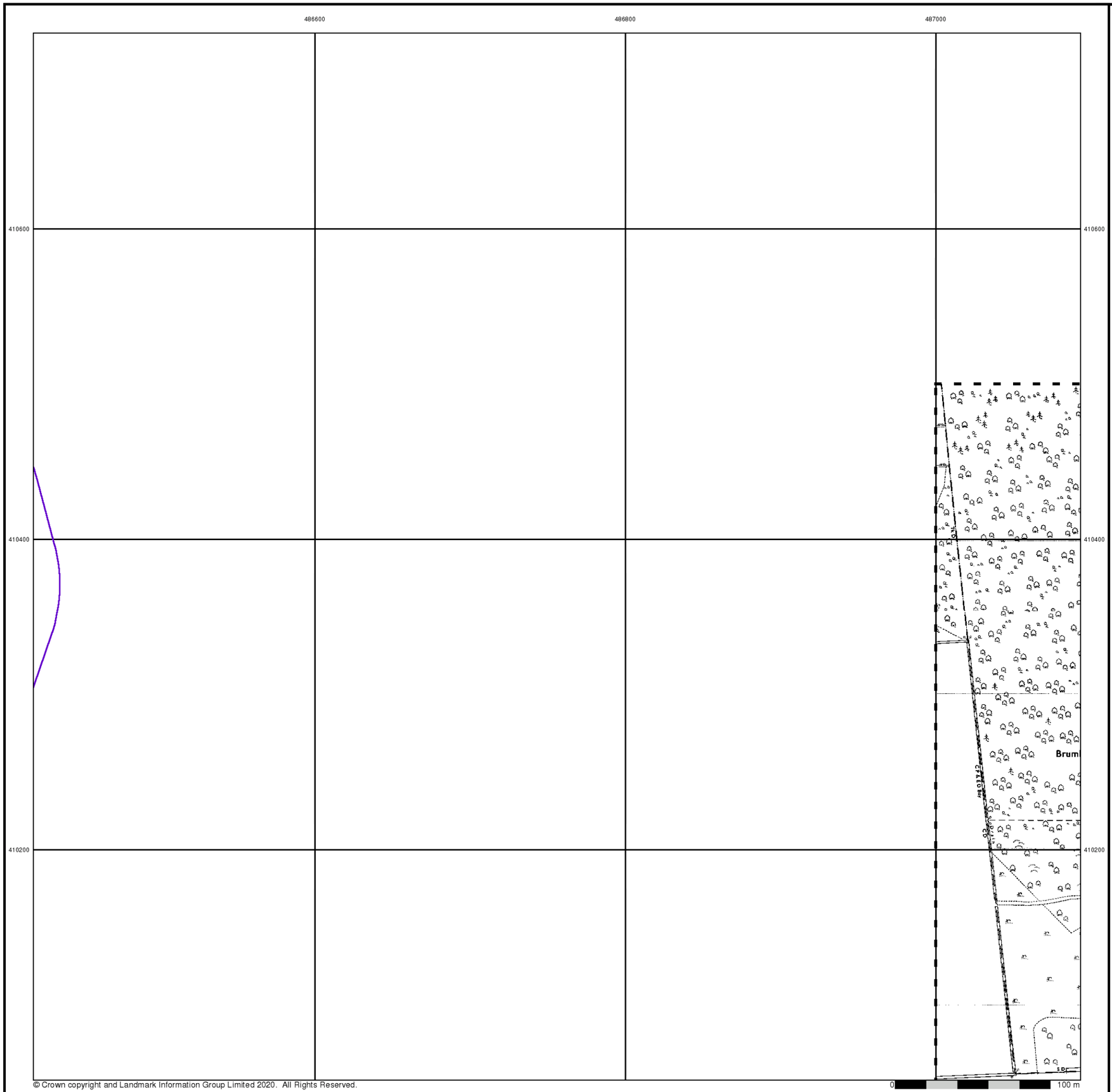


© Crown copyright and Landmark Information Group Limited 2020. All Rights Reserved.

Envirocheck®
LANDMARK INFORMATION GROUP®

## Ordnance Survey Plan

## Published 1976

## Source map scale - 1:1,250

The historical maps shown were reproduced from maps predominantly held at the scale adopted for England, Wales and Scotland in the 1840`s. In 1854 the 1:2,500 scale was adopted for mapping urban areas and by 1896 it covered the whole of what were considered to be the cul ivated parts of Great Britain. The published date given below is often some years later than the surveyed date. Before 1938, all OS maps were based on the Cassini Projection, wi h independent surveys of a single county or group of counties, giving rise to significant inaccuracies in outlying areas.

## Map Name(s) and Date(s)

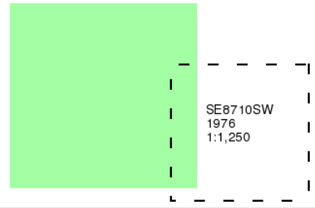


## Historical Map - Segment D1

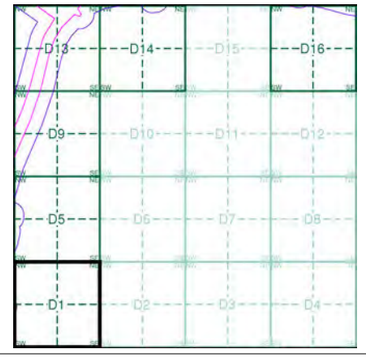


## Order Details

| | |
|---|---|
| Order Number: | 269869084_1_1 |
| Customer Ref: | MAN25291 |
| National Grid Reference: | 487560, 411720 |
| Slice: | D |
| Site Area (Ha): | 598.7 |
| Search Buffer (m): | 100 |

## Site Details

Site at 487768,412414

Landmark INFORMATION GROUP
Tel: 0844 844 9952
Fax:
Web: [redacted]

© Crown copyright and Landmark Information Group Limited 2020. All Rights Reserved.

Envirocheck®
LANDMARK INFORMATION GROUP®

## Additional SIMs

**Published 1979**

**Source map scale - 1:2,500**

The SIM cards (Ordnance Survey's `Survey of Information on Microfilm') are further, minor editions of mapping which were produced and published in between the main editions as an area was updated. They date from 1947 to 1994, and contain detailed information on buildings, roads and land-use. These maps were produced at both 1:2,500 and 1:1,250 scales.

## Map Name(s) and Date(s)

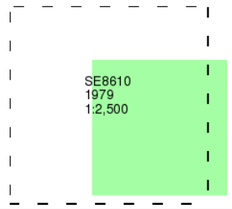


## Historical Map - Segment D1

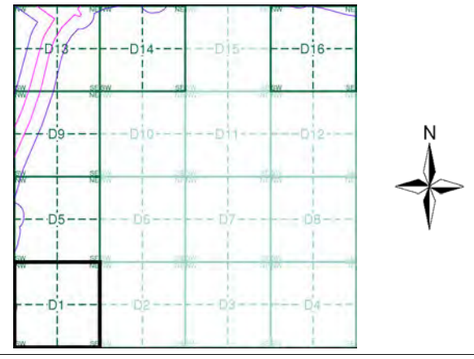


## Order Details

| | |
|---|---|
| Order Number: | 269869084_1_1 |
| Customer Ref: | MAN25291 |
| National Grid Reference: | 487560, 411720 |
| Slice: | D |
| Site Area (Ha): | 598.7 |
| Search Buffer (m): | 100 |

## Site Details

Site at 487768,412414

Landmark INFORMATION GROUP
Tel: 0844 844 9952
Fax:
Web: [redacted]

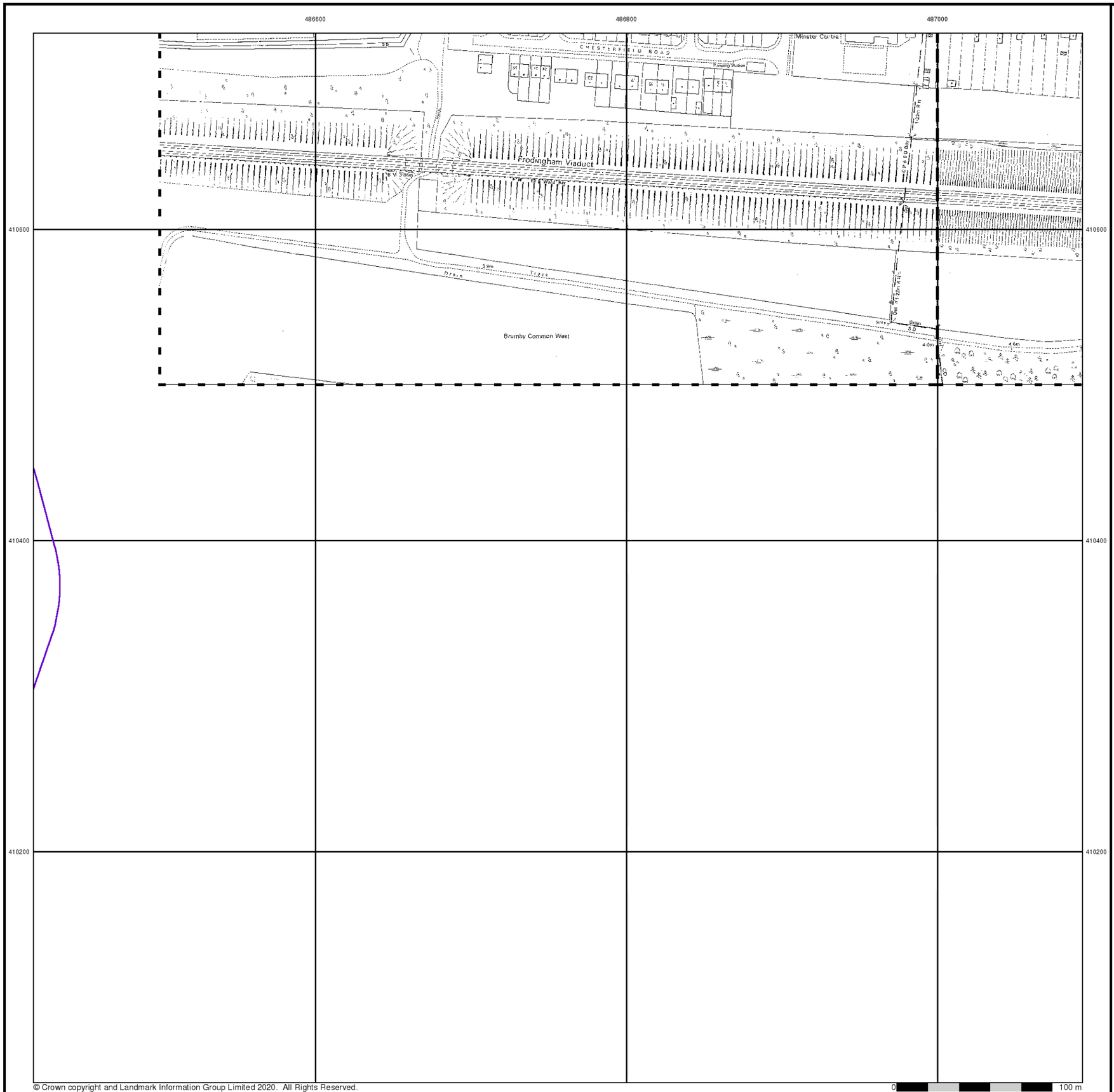


© Crown copyright and Landmark Information Group Limited 2020. All Rights Reserved.

# Envirocheck®

LANDMARK INFORMATION GROUP®

## Additional SIMs

## Published 1990

## Source map scale - 1:1,250

The SIM cards (Ordnance Survey's `Survey of Information on Microfilm') are further, minor editions of mapping which were produced and published in between the main editions as an area was updated. They date from 1947 to 1994, and contain detailed information on buildings, roads and land-use. These maps were produced at both 1:2,500 and 1:1,250 scales.

## Map Name(s) and Date(s)

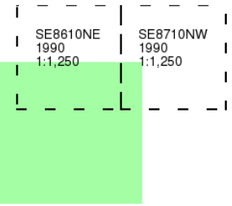


## Historical Map - Segment D1

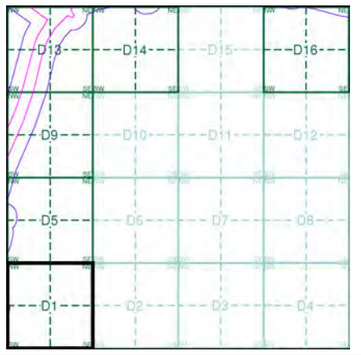


## Order Details

| | |
|---|---|
| Order Number: | 269869084_1_1 |
| Customer Ref: | MAN25291 |
| National Grid Reference: | 487560, 411720 |
| Slice: | D |
| Site Area (Ha): | 598.7 |
| Search Buffer (m): | 100 |

## Site Details

Site at 487768,412414

Landmark INFORMATION GROUP
Tel: 0844 844 9952
Fax:
Web: [redacted]

© Crown copyright and Landmark Information Group Limited 2020. All Rights Reserved.

# Envirocheck®

LANDMARK INFORMATION GROUP®

## Additional SIMs

### Published 1990

### Source map scale - 1:2,500

The SIM cards (Ordnance Survey's `Survey of Information on Microfilm') are further, minor editions of mapping which were produced and published in between the main editions as an area was updated. They date from 1947 to 1994, and contain detailed information on buildings, roads and land-use. These maps were produced at both 1:2,500 and 1:1,250 scales.

## Map Name(s) and Date(s)

## Historical Map - Segment D1

## Order Details

Order Number: 269869084_1_1
Customer Ref: MAN25291
National Grid Reference: 487560, 411720
Slice: D
Site Area (Ha): 598.7
Search Buffer (m): 100

## Site Details

Site at 487768,412414


Landmark INFORMATION GROUP

Tel: 0844 844 9952
Fax:
Web: [redacted]

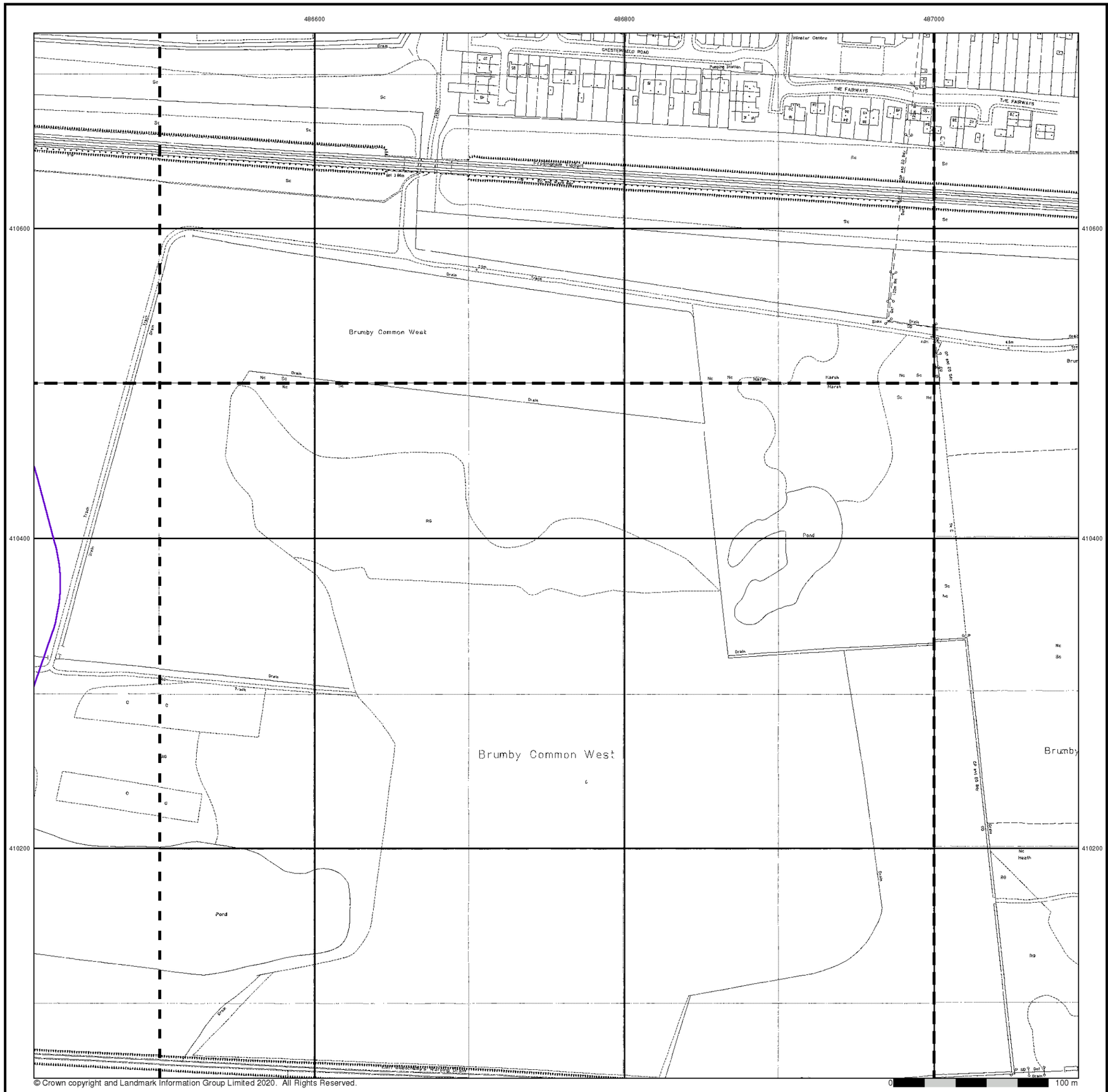


© Crown copyright and Landmark Information Group Limited 2020. All Rights Reserved.

Envirocheck®
LANDMARK INFORMATION GROUP®

## Large-Scale National Grid Data

**Published 1994**

**Source map scale - 1:1,250**

'Large Scale Na ional Grid Data' superseded S M cards (Ordnance Survey's 'Survey of Information on Microfilm') in 1992, and continued to be produced until 1999. These maps were the fore-runners of digital mapping and so provide detailed information on houses and roads, but tend to show less topographic features such as vegetation. These maps were produced at both 1:2,500 and 1:1,250 scales.

## Map Name(s) and Date(s)

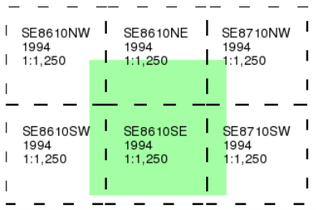


## Historical Map - Segment D1

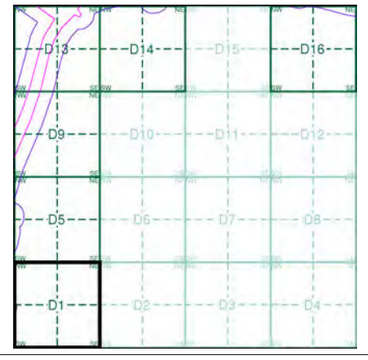


## Order Details

| | |
|---|---|
| Order Number: | 269869084_1_1 |
| Customer Ref: | MAN25291 |
| National Grid Reference: | 487560, 411720 |
| Slice: | D |
| Site Area (Ha): | 598.7 |
| Search Buffer (m): | 100 |

## Site Details

Site at 487768,412414

Landmark INFORMATION GROUP
Tel: 0844 844 9952
Fax:
Web: [redacted]

# Historical Mapping Legends

## Ordnance Survey County Series and Ordnance Survey Plan 1:2,500

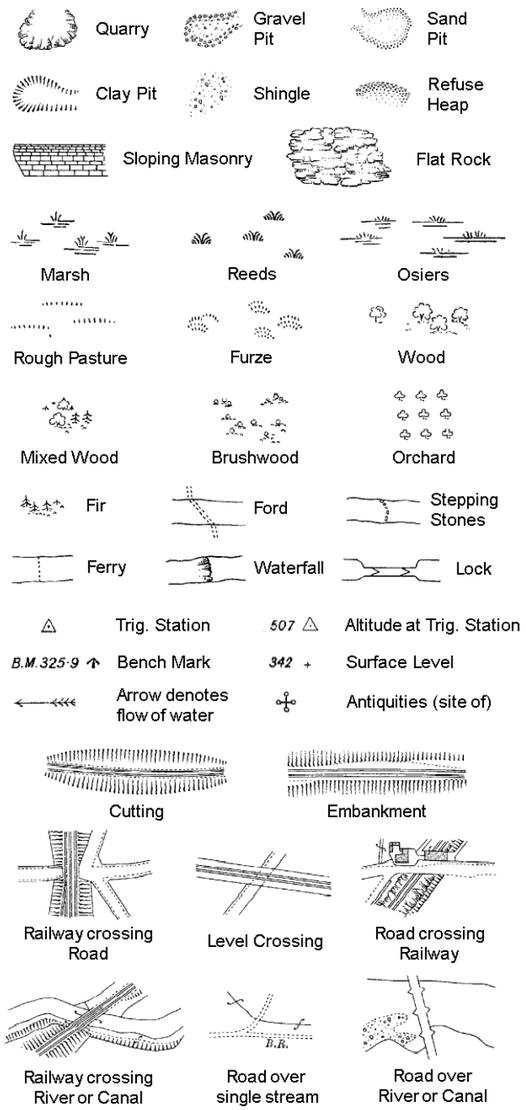


County Boundary (Geographical)

County & Civil Parish Boundary

Administrative County & Civil Parish Boundary

Co. Boro. Bdy. County Borough Boundary (England)

Co. Burgh Bdy. County Burgh Boundary (Scotland)

| | | | |
|---|---|---|---|
| B P B S | Boundary Post or Stone | P.C.B | Police Call Box |
| B.R. | Bridle Road | P | Pump |
| E.P | Electricity Pylon | S.P | Signal Post |
| F.B. | Foot Bridge | St. | Sluice |
| F.P. | Foot Path | Sp. | Spring |
| G.P | Guide Post or Board | T.C.B | Telephone Call Box |
| M.S | Mile Stone | Tr. | Trough |
| M.P M.R | Mooring Post or Ring | W | Well |

## Ordnance Survey Plan, Additional SIMs and Supply of Unpublished Survey Information 1:2,500 and 1:1,250

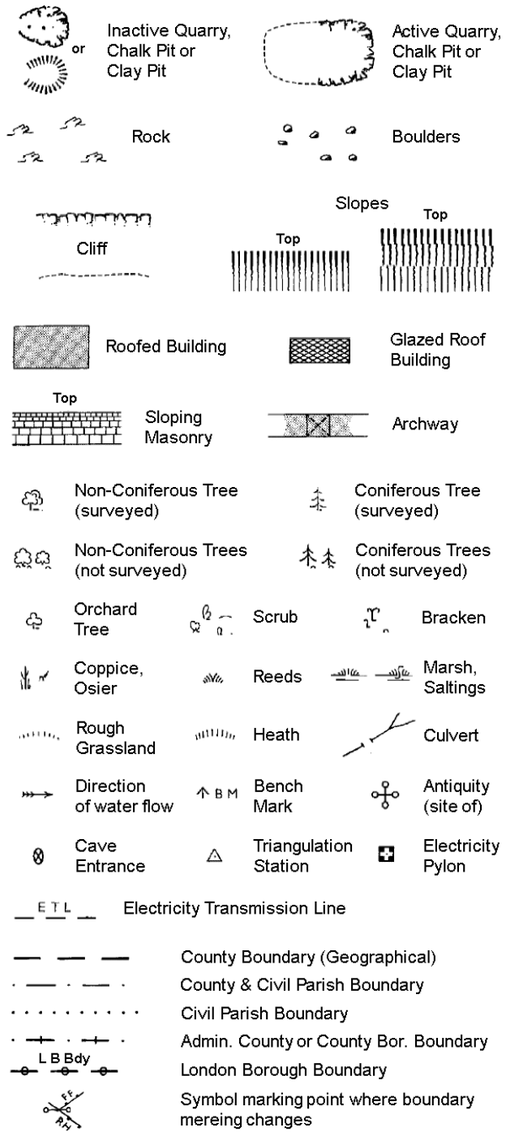


County Boundary (Geographical)

County & Civil Parish Boundary

Civil Parish Boundary

Admin. County or County Bor. Boundary

L B Bdy London Borough Boundary

Symbol marking point where boundary mereing changes

| | | | |
|---|---|---|---|
| BH | Beer House | P | Pillar, Pole or Post |
| BP, BS | Boundary Post or Stone | PO | Post Office |
| Cn, C | Capstan, Crane | PC | Public Convenience |
| Chy | Chimney | PH | Public House |
| D Fn | Drinking Fountain | Pp | Pump |
| El P | Electricity Pillar or Post | SB, S Br | Signal Box or Bridge |
| FAP | Fire Alarm Pillar | SP, SL | Signal Post or Light |
| FB | Foot Bridge | Spr | Spring |
| GP | Guide Post | Tk | Tank or Track |
| H | Hydrant or Hydraulic | TCB | Telephone Call Box |
| LC | Level Crossing | TCP | Telephone Call Post |
| MH | Manhole | Tr | Trough |
| MP | Mile Post or Mooring Post | Wr Pt, Wr T | Water Point, Water Tap |
| MS | Mile Stone | W | Well |
| NTL | Normal Tidal Limit | Wd Pp | Wind Pump |

## Large-Scale National Grid Data 1:2,500 and 1:1,250

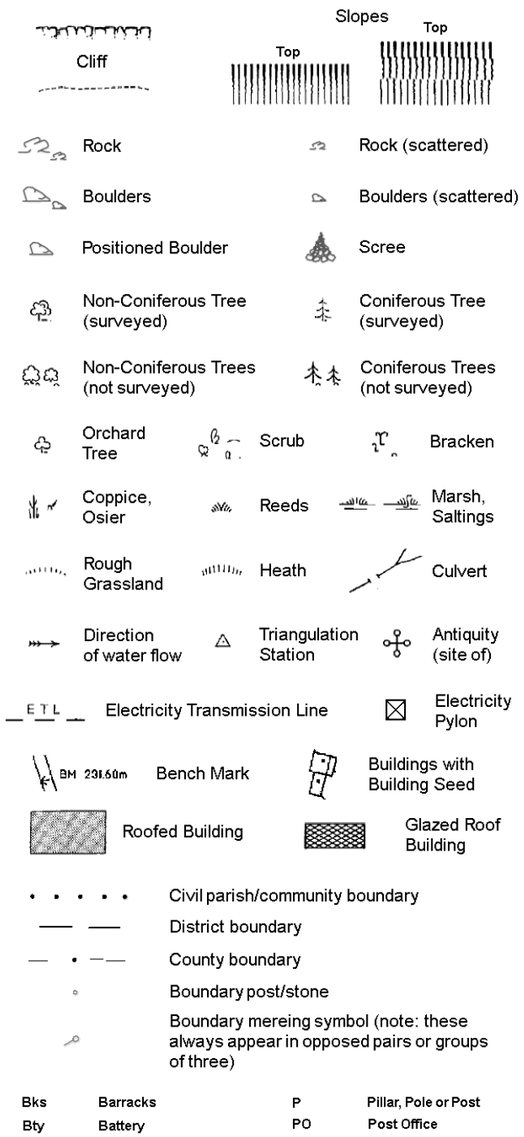


Civil parish/community boundary

District boundary

County boundary

Boundary post/stone

Boundary mereing symbol (note: these always appear in opposed pairs or groups of three)

| | | | |
|---|---|---|---|
| Bks | Barracks | P | Pillar, Pole or Post |
| Bty | Battery | PO | Post Office |
| Cemy | Cemetery | PC | Public Convenience |
| Chy | Chimney | Pp | Pump |
| Cis | Cistern | Ppg Sta | Pumping Station |
| Dismtd Rly | Dismantled Railway | PW | Place of Worship |
| El Gen Sta | Electricity Generating Station | Sewage Ppg Sta | Sewage Pumping Station |
| El P | Electricity Pole, Pillar | SB, S Br | Signal Box or Bridge |
| El Sub Sta | Electricity Sub Station | SP, SL | Signal Post or Light |
| FB | Filter Bed | Spr | Spring |
| Fn / D Fn | Fountain / Drinking Ftn. | Tk | Tank or Track |
| Gas Gov | Gas Valve Compound | Tr | Trough |
| GVC | Gas Governer | Wd Pp | Wind Pump |
| GP | Guide Post | Wr Pt, Wr T | Water Point, Water Tap |
| MH | Manhole | Wks | Works (building or area) |
| MP, MS | Mile Post or Mile Stone | W | Well |

Envirocheck®
LANDMARK INFORMATION GROUP®

## Historical Mapping & Photography included:

| Mapping Type | Scale | Date | Pg |
|---|---|---|---|
| Lincolnshire | 1:2,500 | 1887 | 2 |
| Lincolnshire | 1:2,500 | 1907 | 3 |
| Ordnance Survey Plan | 1:1,250 | 1963 - 1982 | 4 |
| Additional SIMs | 1:1,250 | 1963 - 1990 | 5 |
| Ordnance Survey Plan | 1:2,500 | 1966 - 1967 | 6 |
| Additional SIMs | 1:2,500 | 1967 - 1982 | 7 |
| Ordnance Survey Plan | 1:1,250 | 1978 | 8 |
| Additional SIMs | 1:2,500 | 1979 | 9 |
| Additional SIMs | 1:1,250 | 1990 | 10 |
| Additional SIMs | 1:2,500 | 1990 | 11 |
| Large-Scale National Grid Data | 1:1,250 | 1994 | 12 |
| Large-Scale National Grid Data | 1:1,250 | 1995 | 13 |
| Large-Scale National Grid Data | 1:1,250 | 1996 | 14 |

## Historical Map - Segment D5

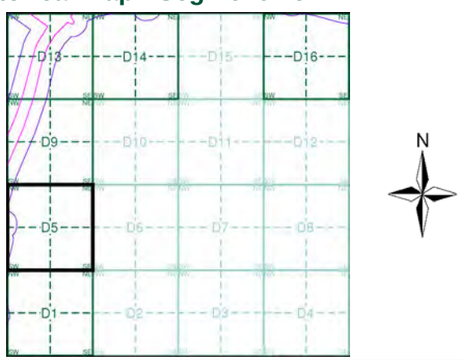


## Order Details

| | |
|---|---|
| Order Number: | 269869084_1_1 |
| Customer Ref: | MAN25291 |
| National Grid Reference: | 487560, 411720 |
| Slice: | D |
| Site Area (Ha): | 598.7 |
| Search Buffer (m): | 100 |

## Site Details

Site at 487768,412414


Landmark INFORMATION GROUP
Tel: 0844 844 9952
Fax: 0844 844 9951
Web: [redacted]

© Crown copyright and Landmark Information Group Limited 2020. All Rights Reserved.

Envirocheck®
LANDMARK INFORMATION GROUP®

## Lincolnshire

## Published 1887

## Source map scale - 1:2,500

The historical maps shown were reproduced from maps predominantly held at the scale adopted for England, Wales and Scotland in the 1840`s. In 1854 the 1:2,500 scale was adopted for mapping urban areas and by 1896 it covered the whole of what were considered to be the cul ivated parts of Great Britain. The published date given below is often some years later than the surveyed date. Before 1938, all OS maps were based on the Cassini Projection, wi h independent surveys of a single county or group of counties, giving rise to significant inaccuracies in outlying areas.

## Map Name(s) and Date(s)

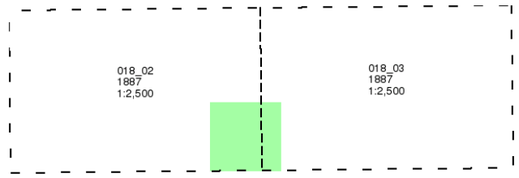


## Historical Map - Segment D5

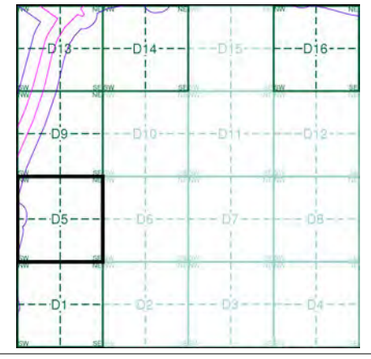


## Order Details

| | |
|---|---|
| Order Number: | 269869084_1_1 |
| Customer Ref: | MAN25291 |
| National Grid Reference: | 487560, 411720 |
| Slice: | D |
| Site Area (Ha): | 598.7 |
| Search Buffer (m): | 100 |

## Site Details

Site at 487768,412414

Landmark INFORMATION GROUP
Tel: 0844 844 9952
Fax: 0844 844 9951
Web:

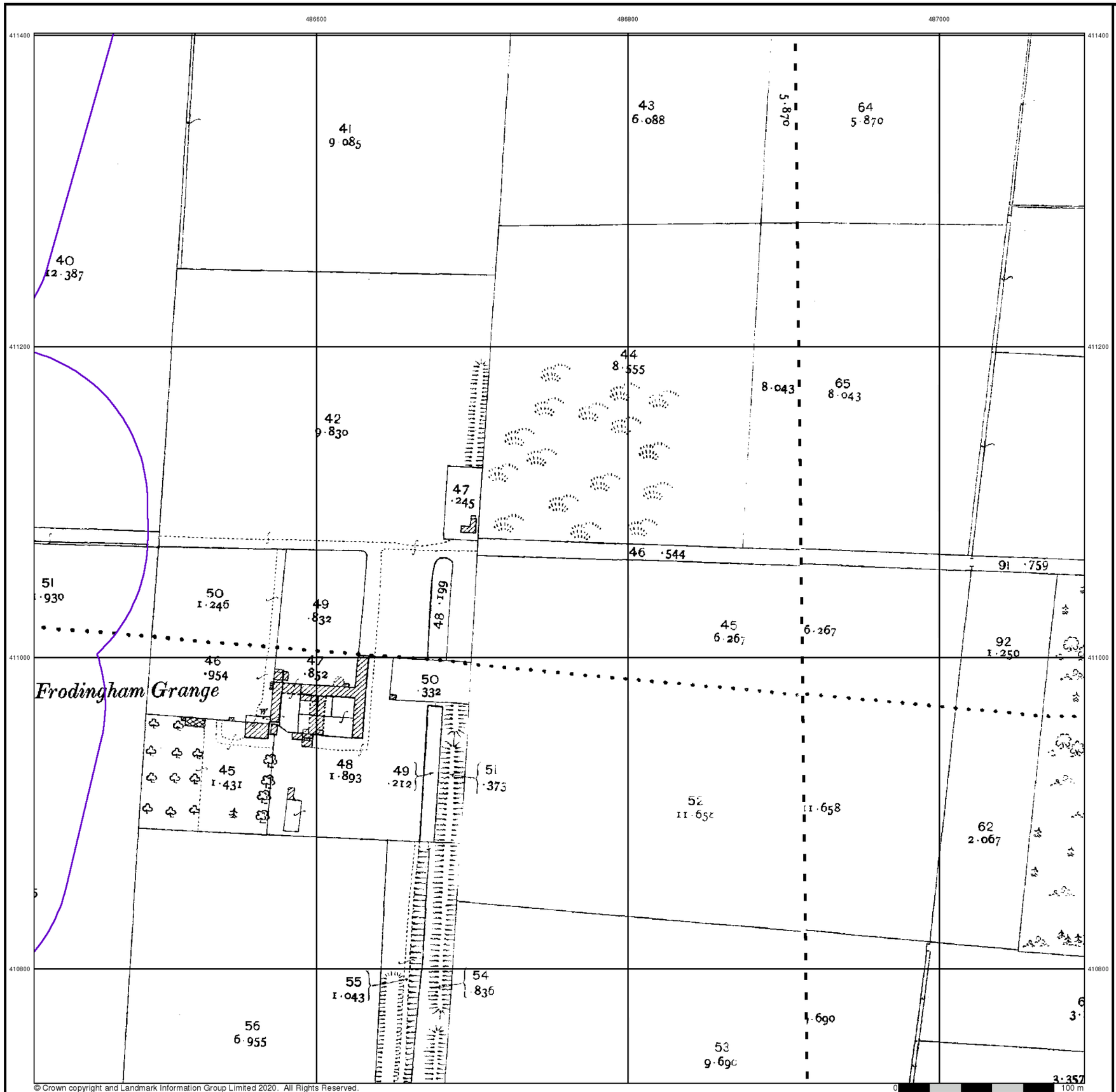


© Crown copyright and Landmark Information Group Limited 2020. All Rights Reserved.

Envirocheck®

LANDMARK INFORMATION GROUP®

## Lincolnshire

## Published 1907

## Source map scale - 1:2,500

The historical maps shown were reproduced from maps predominantly held at the scale adopted for England, Wales and Scotland in the 1840`s. In 1854 the 1:2,500 scale was adopted for mapping urban areas and by 1896 it covered the whole of what were considered to be the cul ivated parts of Great Britain. The published date given below is often some years later than the surveyed date. Before 1938, all OS maps were based on the Cassini Projection, wi h independent surveys of a single county or group of counties, giving rise to significant inaccuracies in outlying areas.

## Map Name(s) and Date(s)

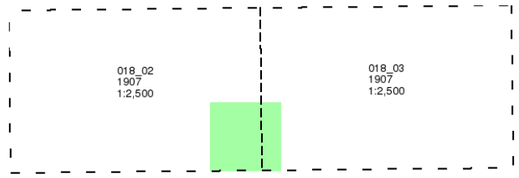


## Historical Map - Segment D5

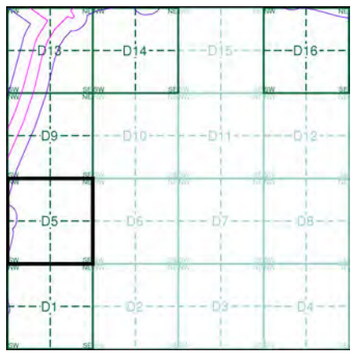


## Order Details

| | |
|---|---|
| Order Number: | 269869084_1_1 |
| Customer Ref: | MAN25291 |
| National Grid Reference: | 487560, 411720 |
| Slice: | D |
| Site Area (Ha): | 598.7 |
| Search Buffer (m): | 100 |

## Site Details

Site at 487768,412414

Landmark INFORMATION GROUP

Tel: 0844 844 9952
Fax: 0844 844 9951
Web: [redacted]

# Envirocheck®

LANDMARK INFORMATION GROUP®

## Ordnance Survey Plan

**Published 1963 - 1982**

**Source map scale - 1:1,250**

The historical maps shown were reproduced from maps predominantly held at the scale adopted for England, Wales and Scotland in the 1840`s. In 1854 the 1:2,500 scale was adopted for mapping urban areas and by 1896 it covered the whole of what were considered to be the cul ivated parts of Great Britain. The published date given below is often some years later than the surveyed date. Before 1938, all OS maps were based on the Cassini Projection, wi h independent surveys of a single county or group of counties, giving rise to significant inaccuracies in outlying areas.

## Map Name(s) and Date(s)

| | |
|---|---|
| SE8611SE 1982 1:1,250 | SE8711SW 1963 1:1,250 |
| SE8610NE 1982 1:1,250 | SE8710NW 1963 1:1,250 |

## Historical Map - Segment D5

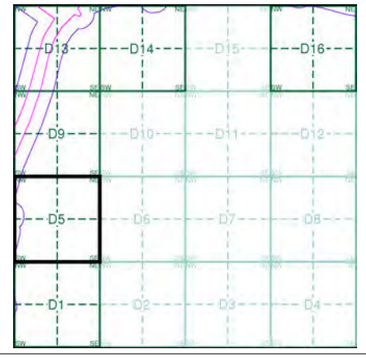


## Order Details

| | |
|---|---|
| Order Number: | 269869084_1_1 |
| Customer Ref: | MAN25291 |
| National Grid Reference: | 487560, 411720 |
| Slice: | D |
| Site Area (Ha): | 598.7 |
| Search Buffer (m): | 100 |

## Site Details

Site at 487768,412414


Landmark INFORMATION GROUP

Tel: 0844 844 9952
Fax: 0844 844 9951
Web: [redacted]

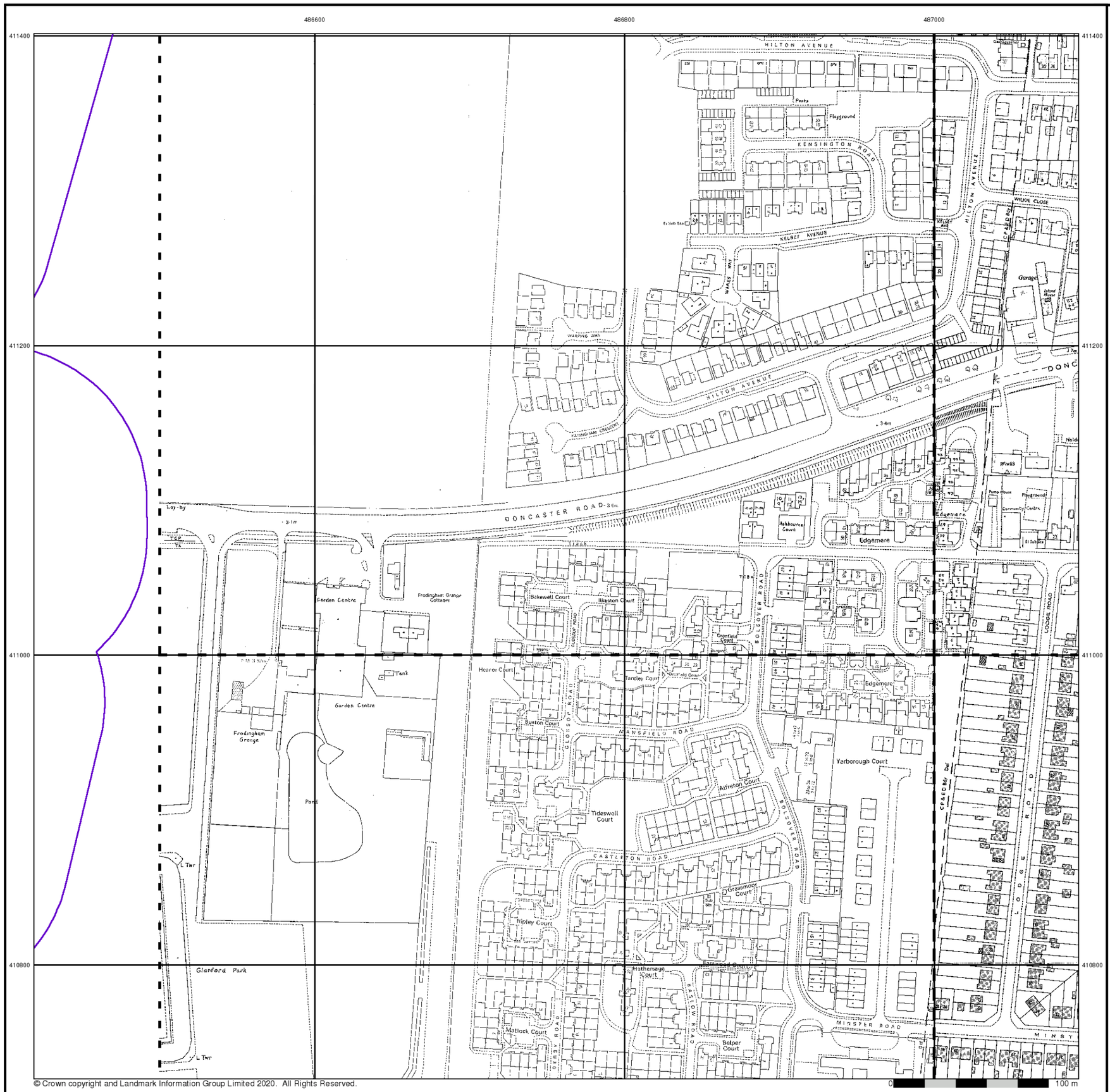

© Crown copyright and Landmark Information Group Limited 2020. All Rights Reserved.

Envirocheck®

LANDMARK INFORMATION GROUP®

## Additional SIMs

**Published 1963 - 1990**

**Source map scale - 1:1,250**

The SIM cards (Ordnance Survey's `Survey of Information on Microfilm') are further, minor editions of mapping which were produced and published in between the main editions as an area was updated. They date from 1947 to 1994, and contain detailed information on buildings, roads and land-use. These maps were produced at both 1:2,500 and 1:1,250 scales.

## Map Name(s) and Date(s)

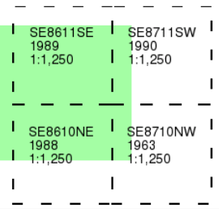


## Historical Map - Segment D5

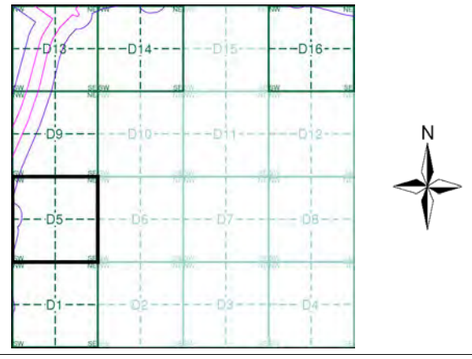


## Order Details

| | |
|---|---|
| Order Number: | 269869084_1_1 |
| Customer Ref: | MAN25291 |
| National Grid Reference: | 487560, 411720 |
| Slice: | D |
| Site Area (Ha): | 598.7 |
| Search Buffer (m): | 100 |

## Site Details

Site at 487768,412414

Landmark INFORMATION GROUP

Tel: 0844 844 9952
Fax: 0844 844 9951
Web: [redacted]

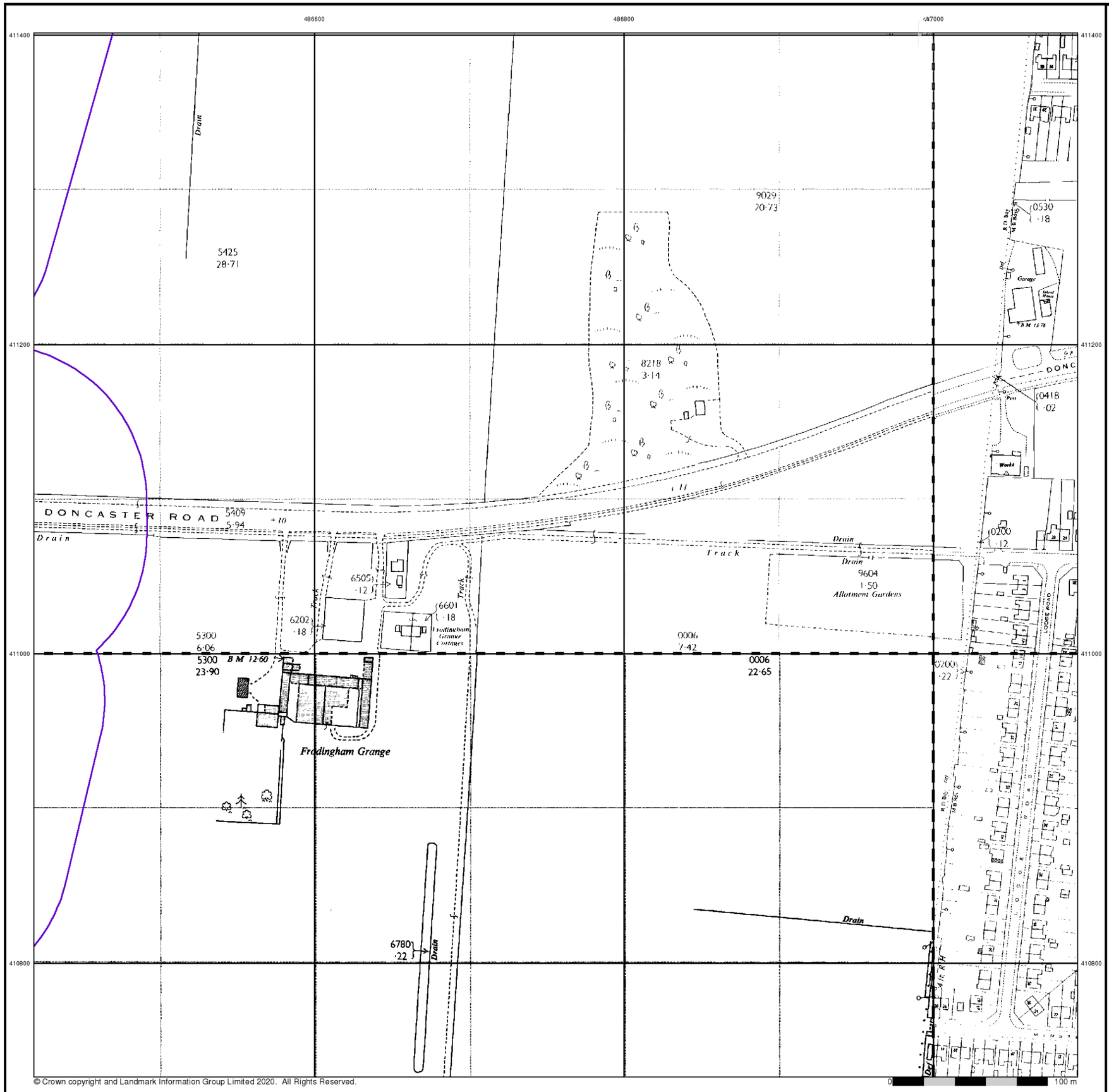


© Crown copyright and Landmark Information Group Limited 2020. All Rights Reserved.

Envirocheck®

LANDMARK INFORMATION GROUP®

## Ordnance Survey Plan

**Published 1966 - 1967**

**Source map scale - 1:2,500**

The historical maps shown were reproduced from maps predominantly held at the scale adopted for England, Wales and Scotland in the 1840`s. In 1854 the 1:2,500 scale was adopted for mapping urban areas and by 1896 it covered the whole of what were considered to be the cul ivated parts of Great Britain. The published date given below is often some years later than the surveyed date. Before 1938, all OS maps were based on the Cassini Projection, wi h independent surveys of a single county or group of counties, giving rise to significant inaccuracies in outlying areas.

## Map Name(s) and Date(s)

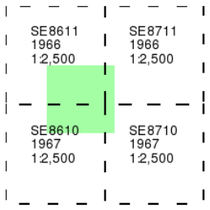


## Historical Map - Segment D5

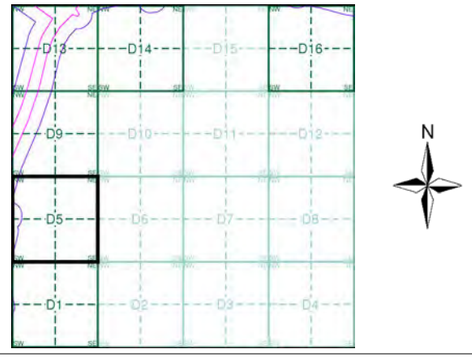


## Order Details

| | |
|---|---|
| Order Number: | 269869084_1_1 |
| Customer Ref: | MAN25291 |
| National Grid Reference: | 487560, 411720 |
| Slice: | D |
| Site Area (Ha): | 598.7 |
| Search Buffer (m): | 100 |

## Site Details

Site at 487768,412414

Landmark INFORMATION GROUP

Tel: 0844 844 9952
Fax: 0844 844 9951
Web:

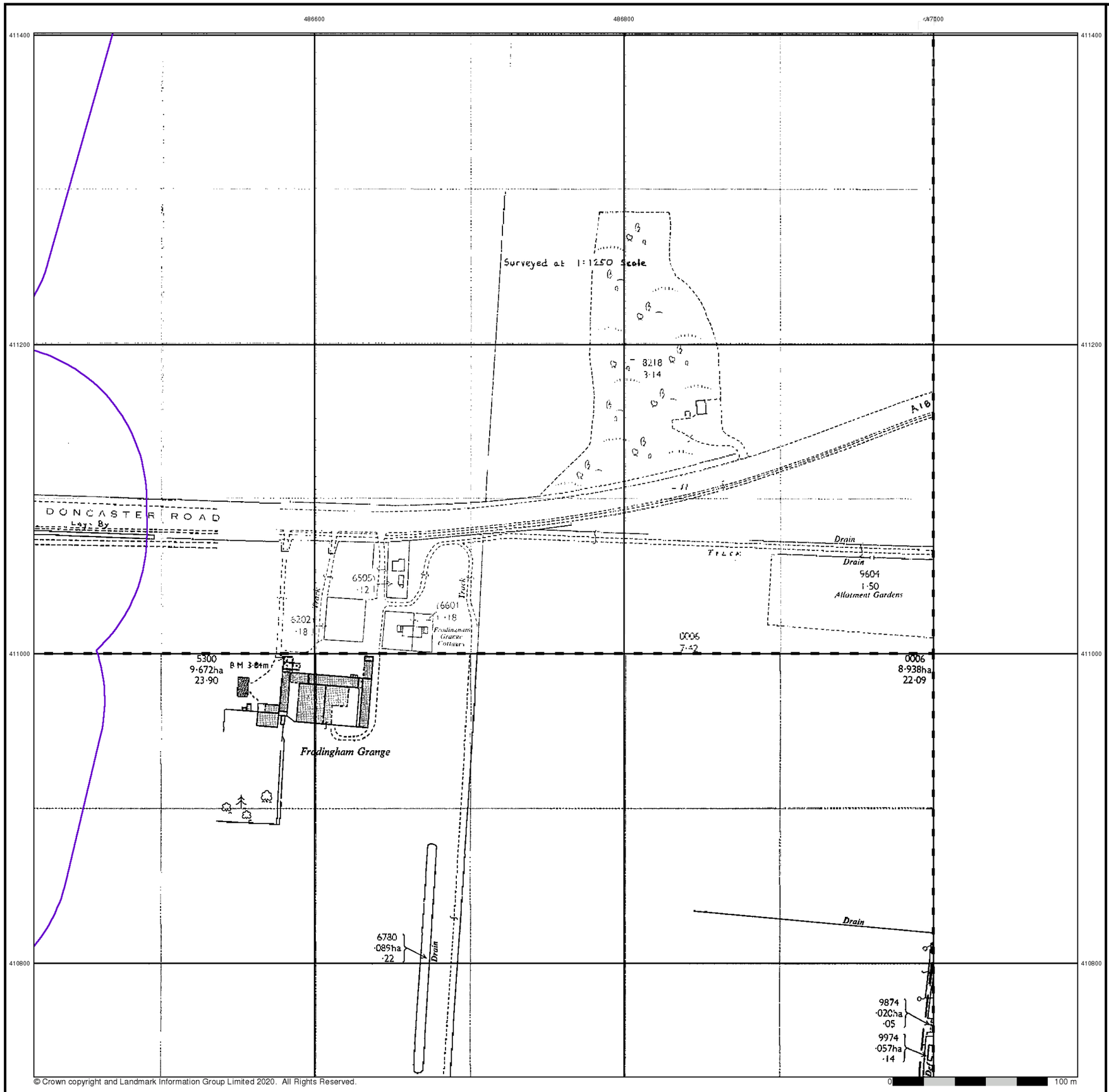


© Crown copyright and Landmark Information Group Limited 2020. All Rights Reserved.

Envirocheck®
LANDMARK INFORMATION GROUP®

## Additional SIMs

**Published 1967 - 1982**

**Source map scale - 1:2,500**

The SIM cards (Ordnance Survey's `Survey of Information on Microfilm') are further, minor editions of mapping which were produced and published in between the main editions as an area was updated. They date from 1947 to 1994, and contain detailed information on buildings, roads and land-use. These maps were produced at both 1:2,500 and 1:1,250 scales.

## Map Name(s) and Date(s)

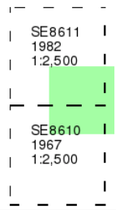


## Historical Map - Segment D5

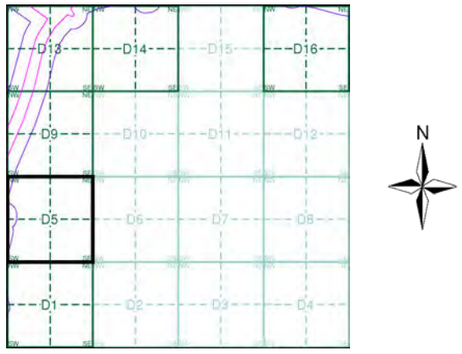


## Order Details

| | |
|---|---|
| Order Number: | 269869084_1_1 |
| Customer Ref: | MAN25291 |
| National Grid Reference: | 487560, 411720 |
| Slice: | D |
| Site Area (Ha): | 598.7 |
| Search Buffer (m): | 100 |

## Site Details

Site at 487768,412414

Landmark INFORMATION GROUP
Tel: 0844 844 9952
Fax: 0844 844 9951
Web: [redacted]

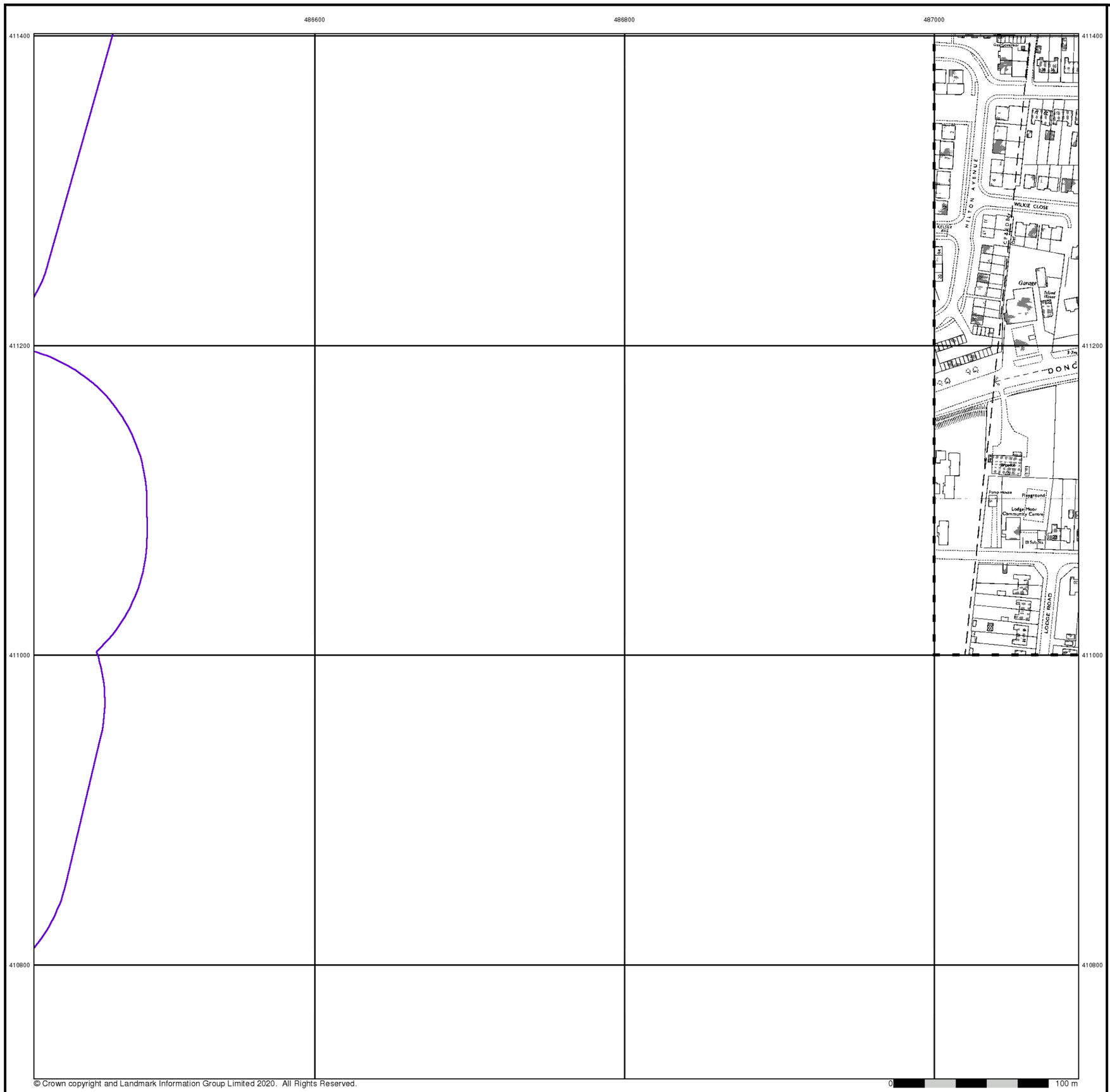


© Crown copyright and Landmark Information Group Limited 2020. All Rights Reserved.

Envirocheck®

LANDMARK INFORMATION GROUP®

## Ordnance Survey Plan

## Published 1978

## Source map scale - 1:1,250

The historical maps shown were reproduced from maps predominantly held at the scale adopted for England, Wales and Scotland in the 1840`s. In 1854 the 1:2,500 scale was adopted for mapping urban areas and by 1896 it covered the whole of what were considered to be the cul ivated parts of Great Britain. The published date given below is often some years later than the surveyed date. Before 1938, all OS maps were based on the Cassini Projection, wi h independent surveys of a single county or group of counties, giving rise to significant inaccuracies in outlying areas.

## Map Name(s) and Date(s)

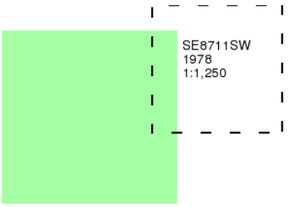


## Historical Map - Segment D5

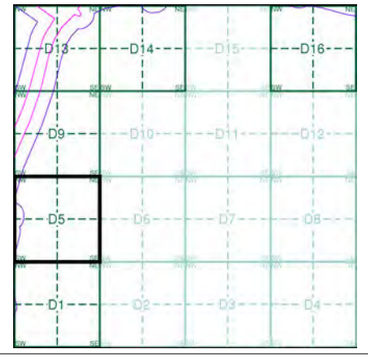


## Order Details

| | |
|---|---|
| Order Number: | 269869084_1_1 |
| Customer Ref: | MAN25291 |
| National Grid Reference: | 487560, 411720 |
| Slice: | D |
| Site Area (Ha): | 598.7 |
| Search Buffer (m): | 100 |

## Site Details

Site at 487768,412414

Landmark INFORMATION GROUP
Tel: 0844 844 9952
Fax: 0844 844 9951
Web: [redacted]

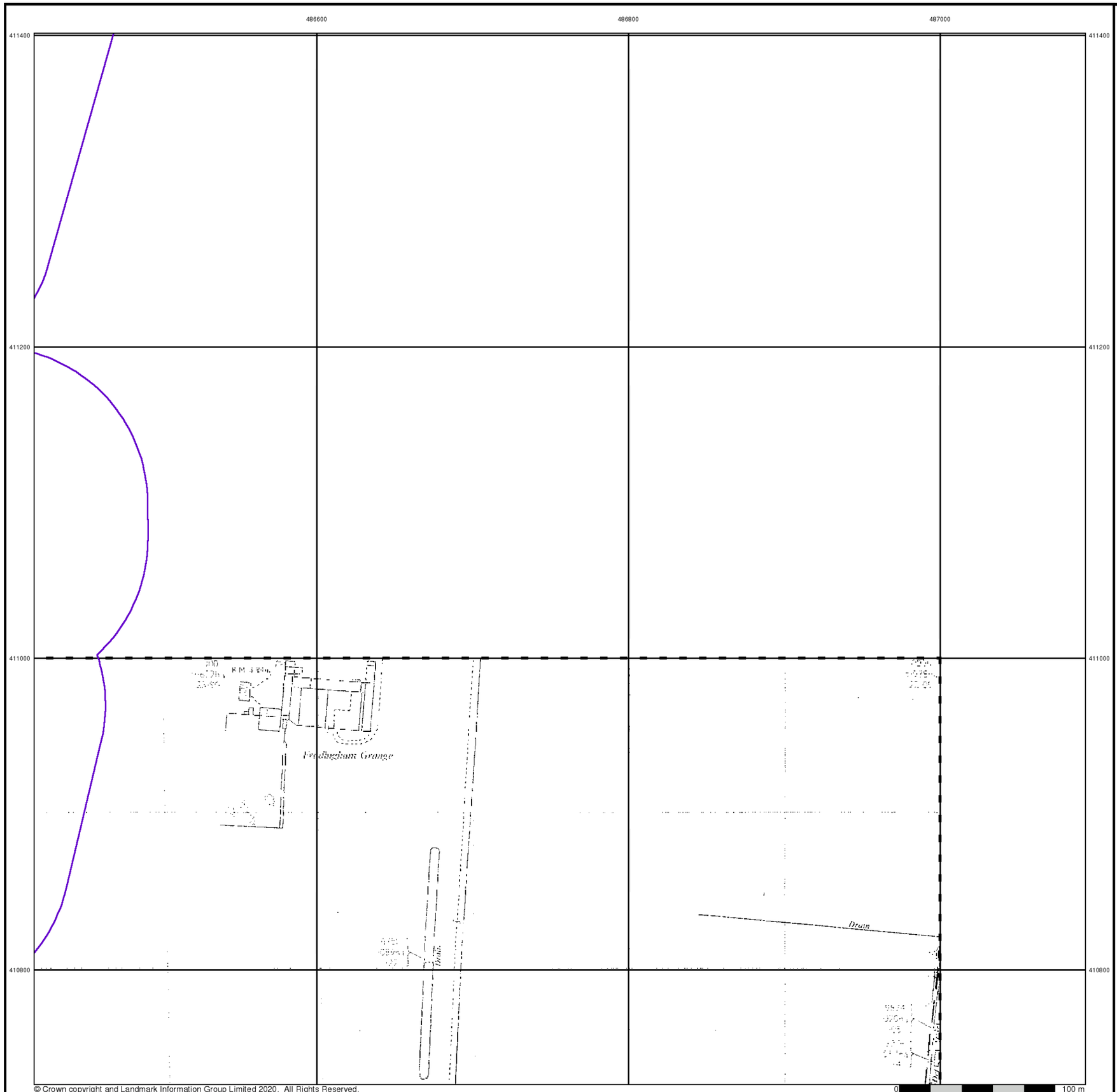


© Crown copyright and Landmark Information Group Limited 2020. All Rights Reserved.

Envirocheck®
LANDMARK INFORMATION GROUP®

## Additional SIMs

**Published 1979**

**Source map scale - 1:2,500**

The SIM cards (Ordnance Survey's `Survey of Information on Microfilm') are further, minor editions of mapping which were produced and published in between the main editions as an area was updated. They date from 1947 to 1994, and contain detailed information on buildings, roads and land-use. These maps were produced at both 1:2,500 and 1:1,250 scales.

## Map Name(s) and Date(s)

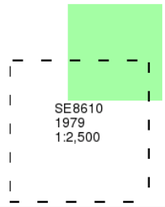


## Historical Map - Segment D5

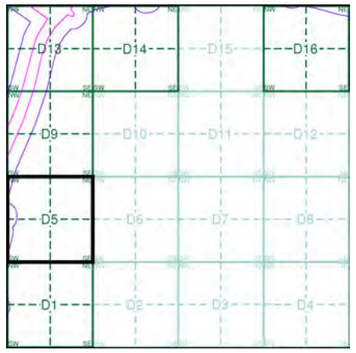


## Order Details

| | |
|---|---|
| Order Number: | 269869084_1_1 |
| Customer Ref: | MAN25291 |
| National Grid Reference: | 487560, 411720 |
| Slice: | D |
| Site Area (Ha): | 598.7 |
| Search Buffer (m): | 100 |

## Site Details

Site at 487768,412414

Landmark INFORMATION GROUP
Tel: 0844 844 9952
Fax: 0844 844 9951
Web: [redacted]

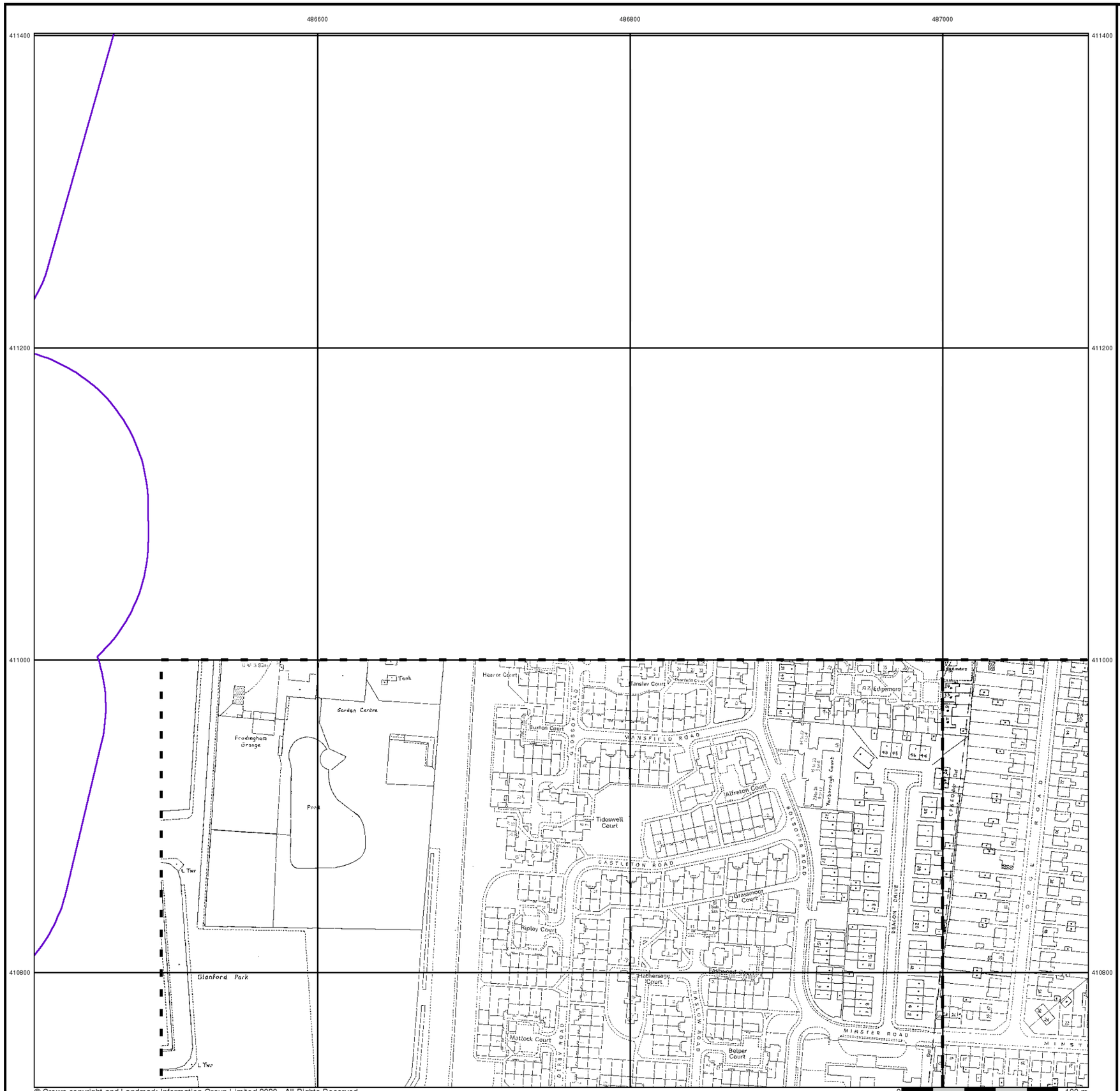


# Envirocheck®

LANDMARK INFORMATION GROUP®

## Additional SIMs

## Published 1990

## Source map scale - 1:1,250

The SIM cards (Ordnance Survey's `Survey of Information on Microfilm') are further, minor editions of mapping which were produced and published in between the main editions as an area was updated. They date from 1947 to 1994, and contain detailed information on buildings, roads and land-use. These maps were produced at both 1:2,500 and 1:1,250 scales.

## Map Name(s) and Date(s)

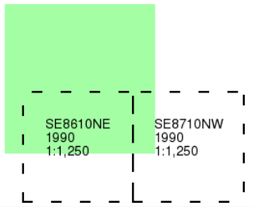


## Historical Map - Segment D5

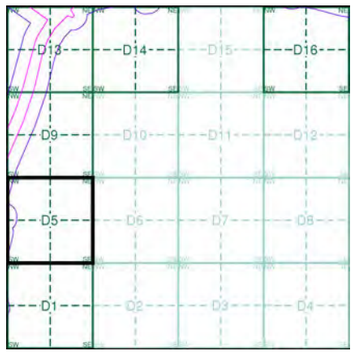


## Order Details

| | |
|---|---|
| Order Number: | 269869084_1_1 |
| Customer Ref: | MAN25291 |
| National Grid Reference: | 487560, 411720 |
| Slice: | D |
| Site Area (Ha): | 598.7 |
| Search Buffer (m): | 100 |

## Site Details

Site at 487768,412414


Landmark INFORMATION GROUP

Tel: 0844 844 9952
Fax: 0844 844 9951
Web: [redacted]

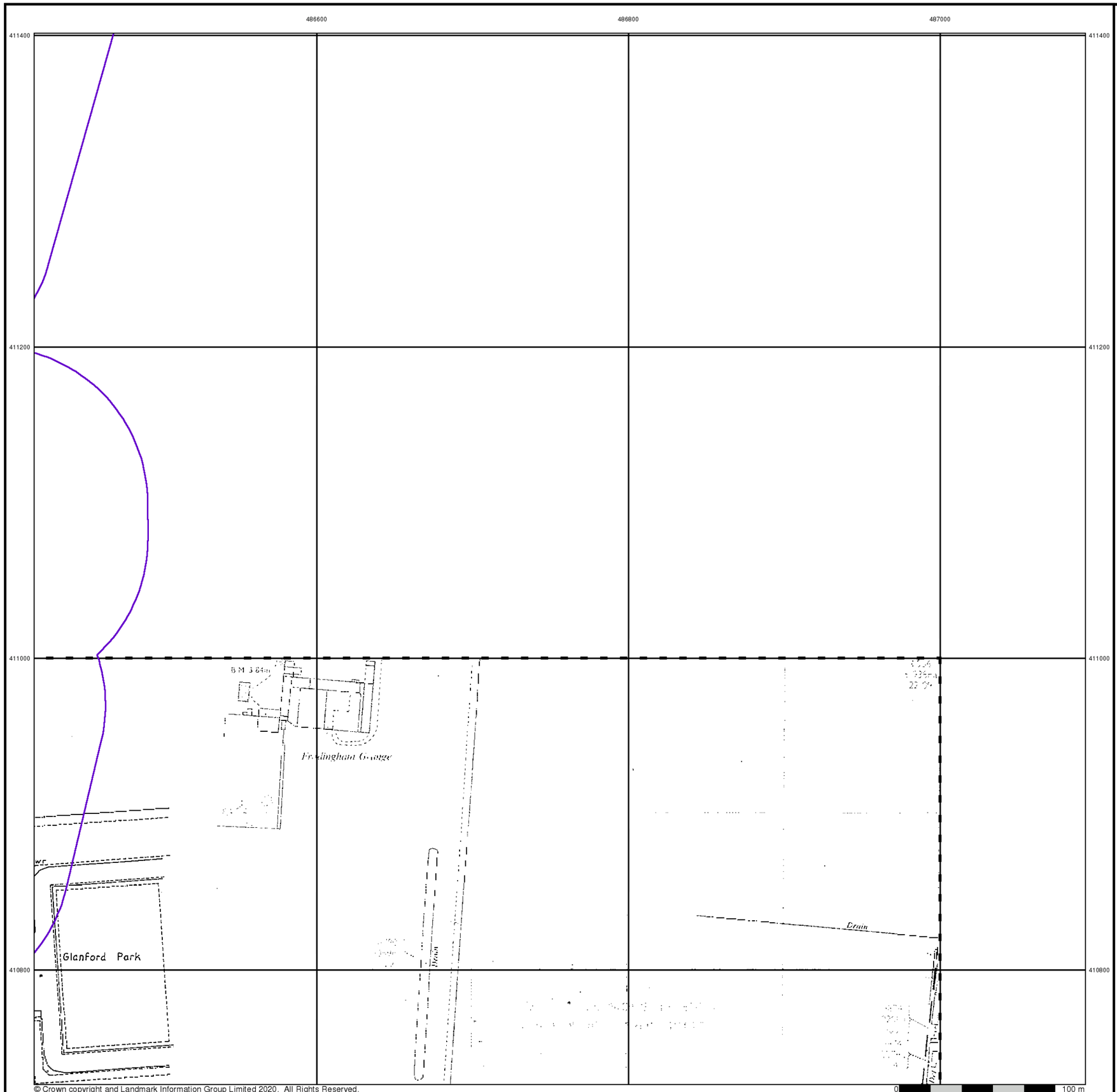


Envirocheck®
LANDMARK INFORMATION GROUP®

## Additional SIMs

**Published 1990**

**Source map scale - 1:2,500**

The SIM cards (Ordnance Survey's `Survey of Information on Microfilm') are further, minor editions of mapping which were produced and published in between the main editions as an area was updated. They date from 1947 to 1994, and contain detailed information on buildings, roads and land-use. These maps were produced at both 1:2,500 and 1:1,250 scales.

## Map Name(s) and Date(s)

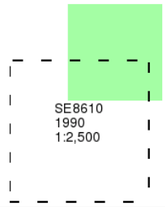


## Historical Map - Segment D5

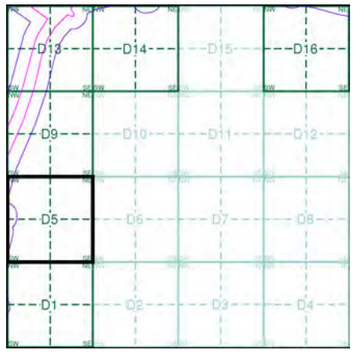


## Order Details

| | |
|---|---|
| Order Number: | 269869084_1_1 |
| Customer Ref: | MAN25291 |
| National Grid Reference: | 487560, 411720 |
| Slice: | D |
| Site Area (Ha): | 598.7 |
| Search Buffer (m): | 100 |

## Site Details

Site at 487768,412414

Landmark INFORMATION GROUP
Tel: 0844 844 9952
Fax: 0844 844 9951
Web: [redacted]

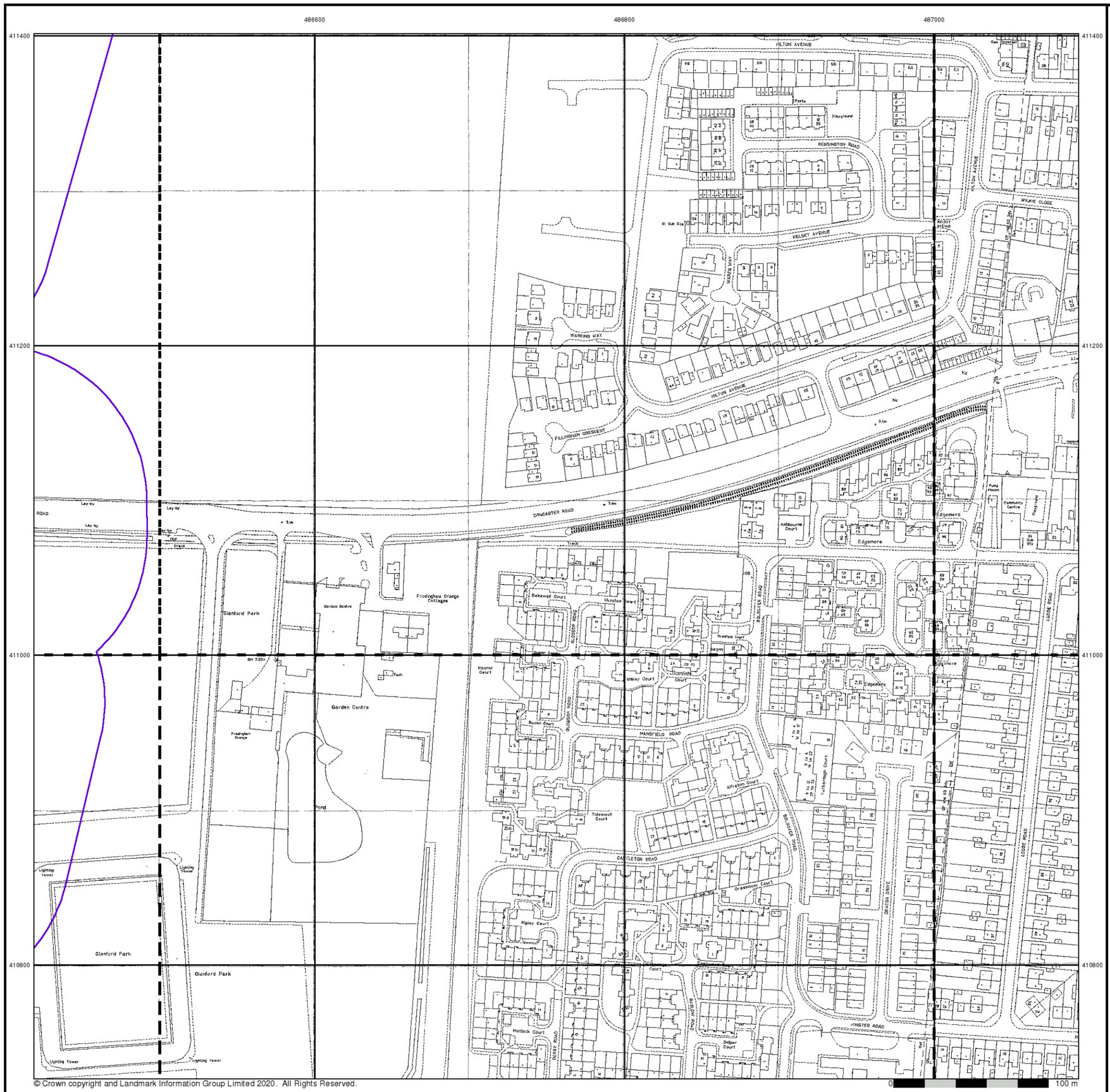


# Envirocheck®

LANDMARK INFORMATION GROUP®

## Large-Scale National Grid Data

**Published 1994**

**Source map scale - 1:1,250**

'Large Scale Na ional Grid Data' superseded S M cards (Ordnance Survey's 'Survey of Information on Microfilm') in 1992, and continued to be produced until 1999. These maps were the fore-runners of digital mapping and so provide detailed information on houses and roads, but tend to show less topographic features such as vegetation. These maps were produced at both 1:2,500 and 1:1,250 scales.

## Map Name(s) and Date(s)

| | | |
|---|---|---|
| SE8611SW 1994 1:1,250 | **SE8611SE 1994 1:1,250** | SE8711SW 1994 1:1,250 |
| SE8610NW 1994 1:1,250 | SE8610NE 1994 1:1,250 | SE8710NW 1994 1:1,250 |

## Historical Map - Segment D5

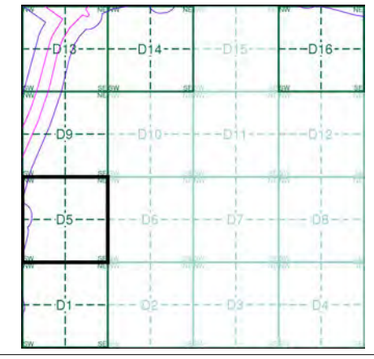


## Order Details

| | |
|---|---|
| Order Number: | 269869084_1_1 |
| Customer Ref: | MAN25291 |
| National Grid Reference: | 487560, 411720 |
| Slice: | D |
| Site Area (Ha): | 598.7 |
| Search Buffer (m): | 100 |

## Site Details

Site at 487768,412414


Landmark INFORMATION GROUP

Tel: 0844 844 9952
Fax: 0844 844 9951
Web: [redacted]

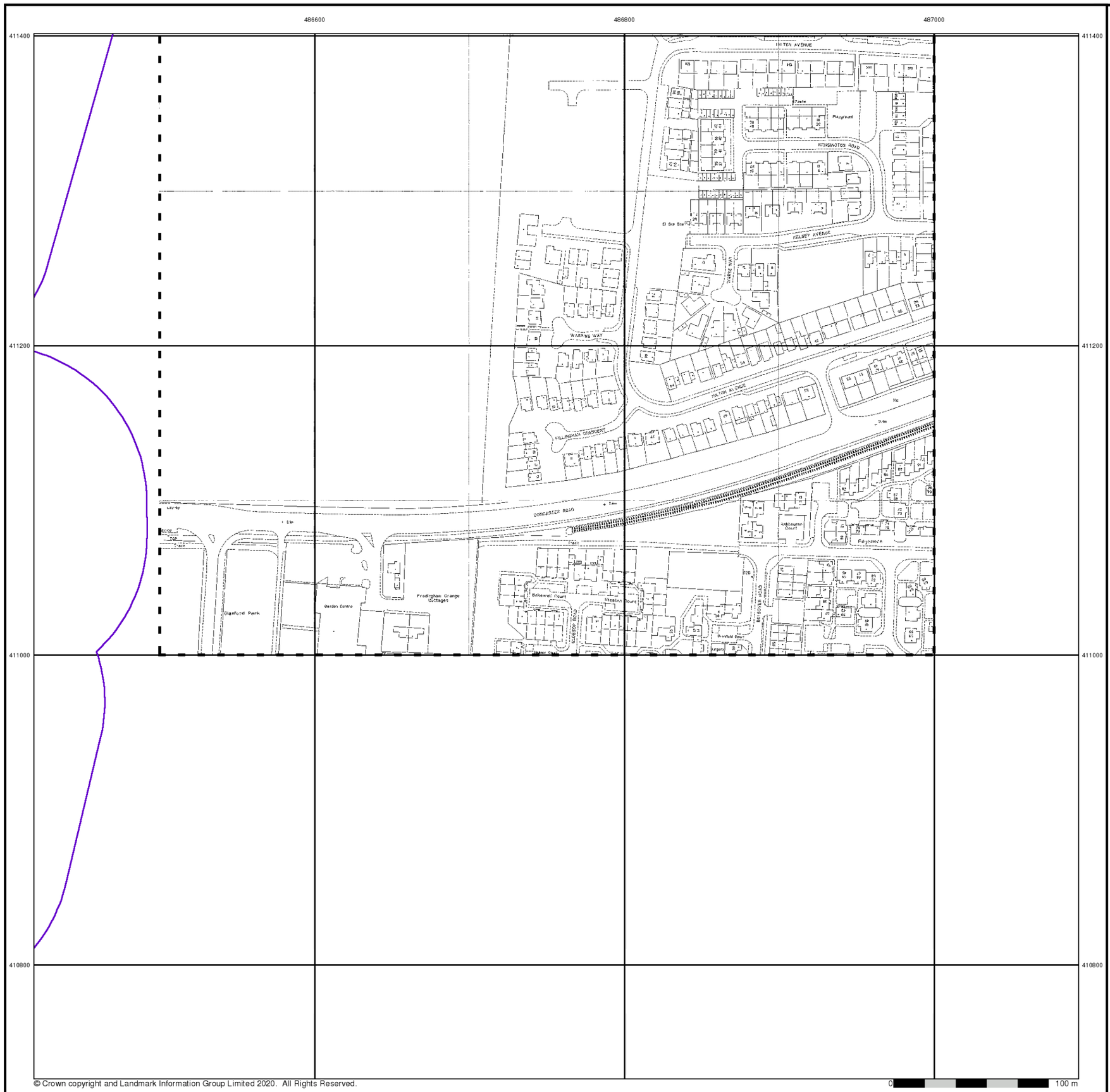


© Crown copyright and Landmark Information Group Limited 2020. All Rights Reserved.

Envirocheck®
LANDMARK INFORMATION GROUP®

## Large-Scale National Grid Data

**Published 1995**

**Source map scale - 1:1,250**

'Large Scale Na ional Grid Data' superseded S M cards (Ordnance Survey's 'Survey of Information on Microfilm') in 1992, and continued to be produced until 1999. These maps were the fore-runners of digital mapping and so provide detailed information on houses and roads, but tend to show less topographic features such as vegetation. These maps were produced at both 1:2,500 and 1:1,250 scales.

## Map Name(s) and Date(s)

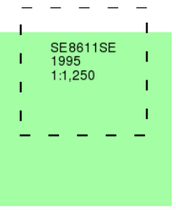


## Historical Map - Segment D5

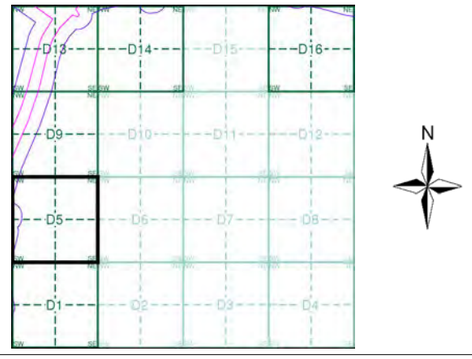


## Order Details

| | |
|---|---|
| Order Number: | 269869084_1_1 |
| Customer Ref: | MAN25291 |
| National Grid Reference: | 487560, 411720 |
| Slice: | D |
| Site Area (Ha): | 598.7 |
| Search Buffer (m): | 100 |

## Site Details

Site at 487768,412414

Landmark INFORMATION GROUP
Tel: 0844 844 9952
Fax: 0844 844 9951
Web: [redacted]

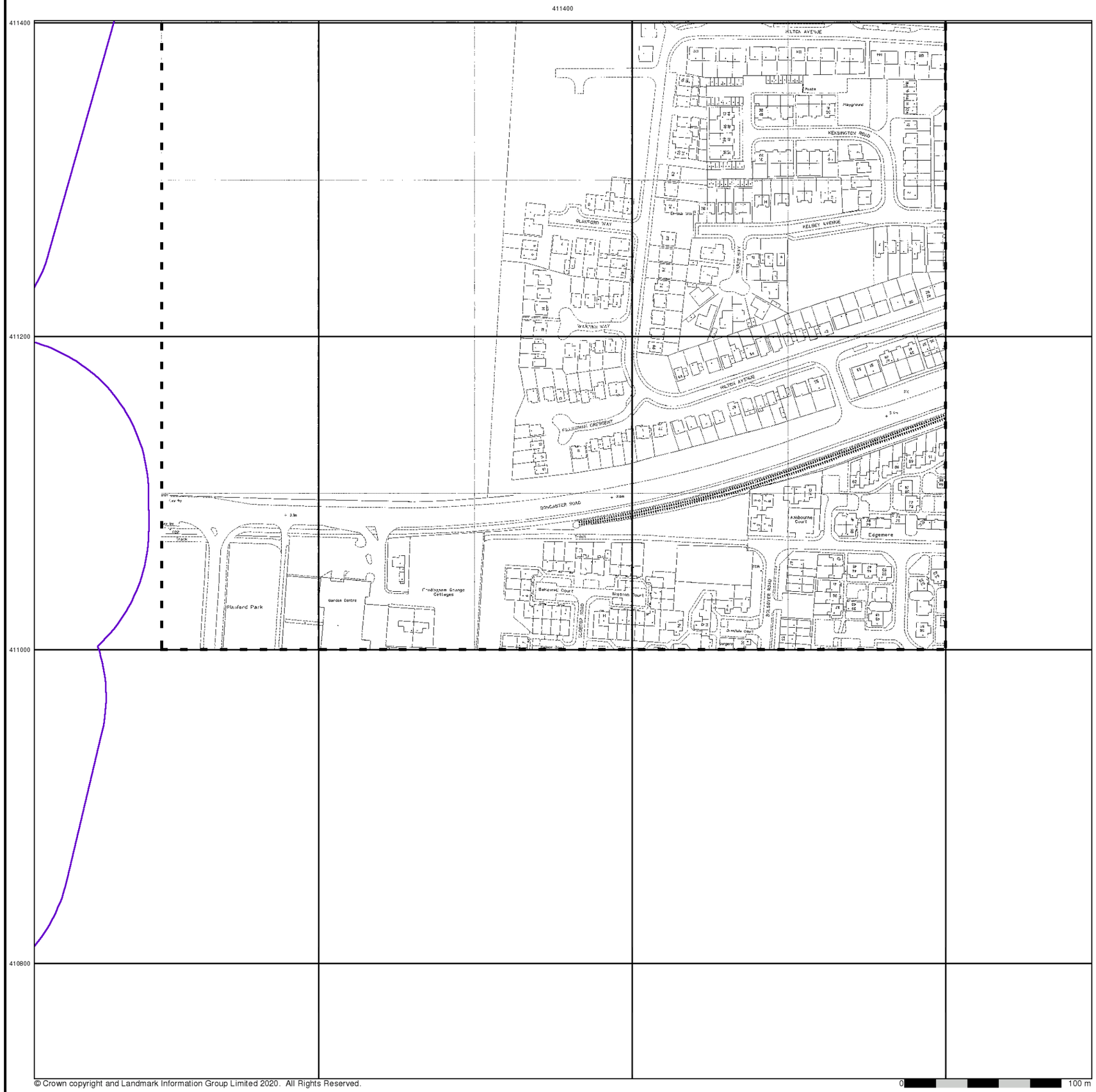


© Crown copyright and Landmark Information Group Limited 2020. All Rights Reserved.

Envirocheck®
LANDMARK INFORMATION GROUP®

## Large-Scale National Grid Data

**Published 1996**

**Source map scale - 1:1,250**

'Large Scale Na ional Grid Data' superseded S M cards (Ordnance Survey's 'Survey of Information on Microfilm') in 1992, and continued to be produced until 1999. These maps were the fore-runners of digital mapping and so provide detailed information on houses and roads, but tend to show less topographic features such as vegetation. These maps were produced at both 1:2,500 and 1:1,250 scales.

## Map Name(s) and Date(s)

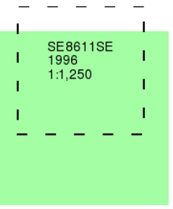


## Historical Map - Segment D5

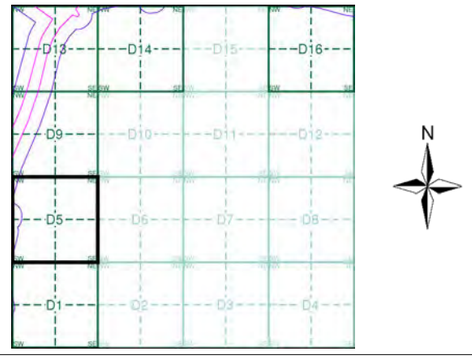


## Order Details

| | |
|---|---|
| Order Number: | 269869084_1_1 |
| Customer Ref: | MAN25291 |
| National Grid Reference: | 487560, 411720 |
| Slice: | D |
| Site Area (Ha): | 598.7 |
| Search Buffer (m): | 100 |

## Site Details

Site at 487768,412414

Landmark INFORMATION GROUP
Tel: 0844 844 9952
Fax: 0844 844 9951
Web: [redacted]

# Historical Mapping Legends

## Ordnance Survey County Series and Ordnance Survey Plan 1:2,500

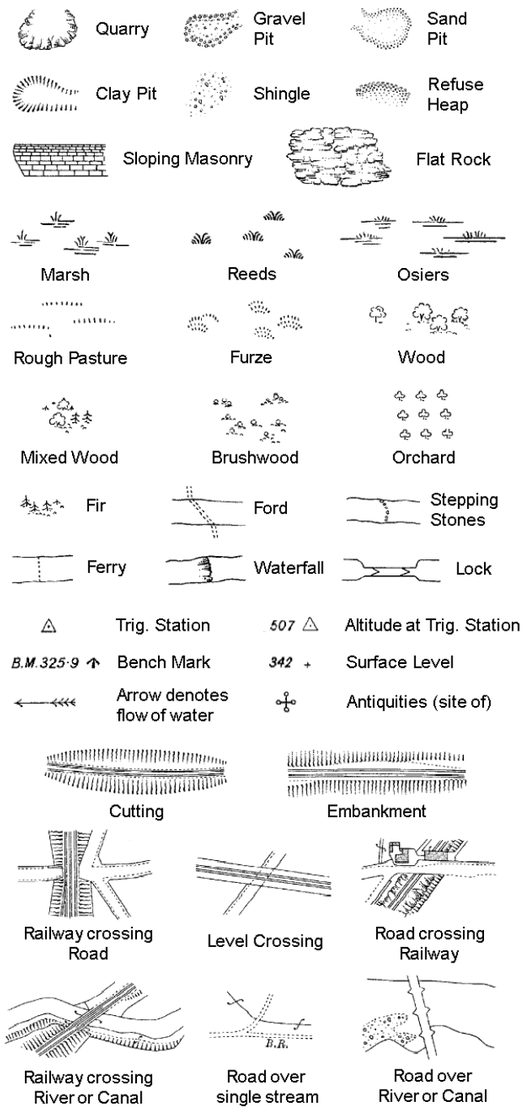


County Boundary (Geographical)
County & Civil Parish Boundary
Administrative County & Civil Parish Boundary
Co. Boro. Bdy. County Borough Boundary (England)
Co. Burgh Bdy. County Burgh Boundary (Scotland)

| | | | |
|---|---|---|---|
| B P B S | Boundary Post or Stone | P.C.B | Police Call Box |
| B.R. | Bridle Road | P | Pump |
| E.P | Electricity Pylon | S.P | Signal Post |
| F.B. | Foot Bridge | Sl. | Sluice |
| F.P. | Foot Path | Sp. | Spring |
| G.P | Guide Post or Board | T.C.B | Telephone Call Box |
| M.S | Mile Stone | Tr. | Trough |
| M.P M.R | Mooring Post or Ring | W | Well |

## Ordnance Survey Plan, Additional SIMs and Supply of Unpublished Survey Information 1:2,500 and 1:1,250

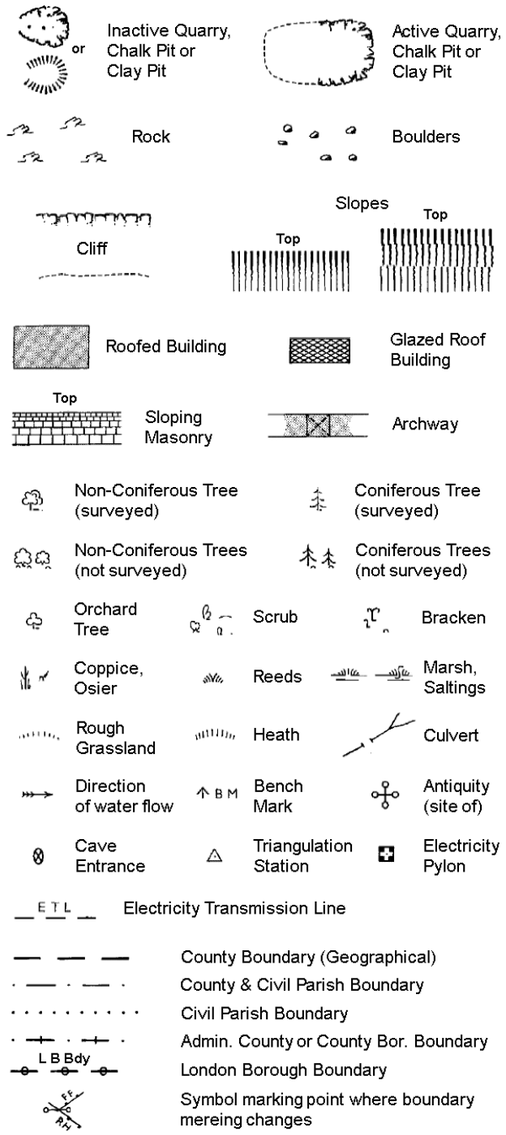


County Boundary (Geographical)
County & Civil Parish Boundary
Civil Parish Boundary
Admin. County or County Bor. Boundary
L B Bdy London Borough Boundary
Symbol marking point where boundary mereing changes

| | | | |
|---|---|---|---|
| BH | Beer House | P | Pillar, Pole or Post |
| BP, BS | Boundary Post or Stone | PO | Post Office |
| Cn, C | Capstan, Crane | PC | Public Convenience |
| Chy | Chimney | PH | Public House |
| D Fn | Drinking Fountain | Pp | Pump |
| El P | Electricity Pillar or Post | SB, S Br | Signal Box or Bridge |
| FAP | Fire Alarm Pillar | SP, SL | Signal Post or Light |
| FB | Foot Bridge | Spr | Spring |
| GP | Guide Post | Tk | Tank or Track |
| H | Hydrant or Hydraulic | TCB | Telephone Call Box |
| LC | Level Crossing | TCP | Telephone Call Post |
| MH | Manhole | Tr | Trough |
| MP | Mile Post or Mooring Post | Wr Pt, Wr T | Water Point, Water Tap |
| MS | Mile Stone | W | Well |
| NTL | Normal Tidal Limit | Wd Pp | Wind Pump |

## Large-Scale National Grid Data 1:2,500 and 1:1,250

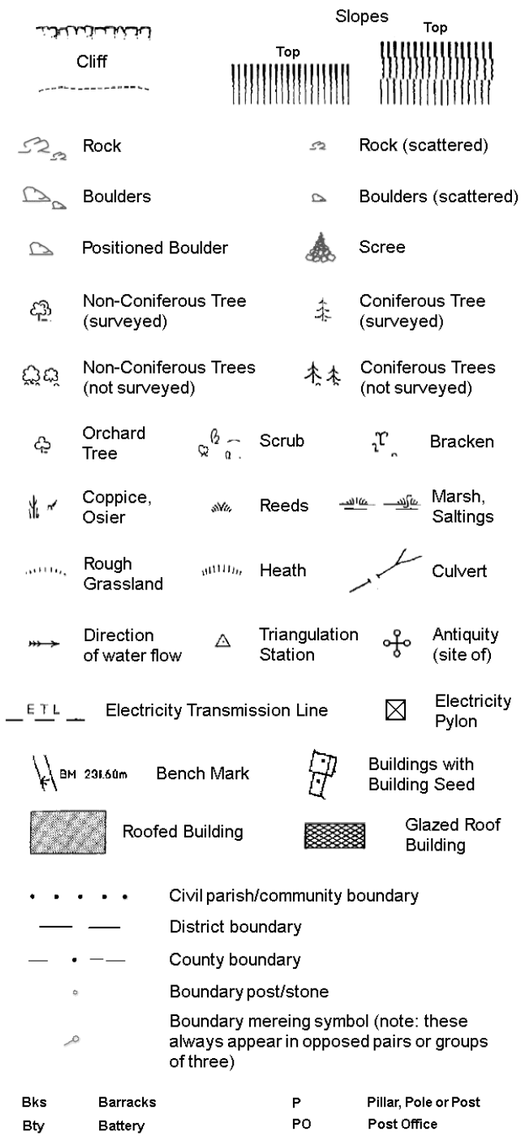


Civil parish/community boundary
District boundary
County boundary
Boundary post/stone
Boundary mereing symbol (note: these always appear in opposed pairs or groups of three)

| | | | |
|---|---|---|---|
| Bks | Barracks | P | Pillar, Pole or Post |
| Bty | Battery | PO | Post Office |
| Cemy | Cemetery | PC | Public Convenience |
| Chy | Chimney | Pp | Pump |
| Cis | Cistern | Ppg Sta | Pumping Station |
| Dismtd Rly | Dismantled Railway | PW | Place of Worship |
| El Gen Sta | Electricity Generating Station | Sewage Ppg Sta | Sewage Pumping Station |
| El P | Electricity Pole, Pillar | SB, S Br | Signal Box or Bridge |
| El Sub Sta | Electricity Sub Station | SP, SL | Signal Post or Light |
| FB | Filter Bed | Spr | Spring |
| Fn / D Fn | Fountain / Drinking Ftn. | Tk | Tank or Track |
| Gas Gov | Gas Valve Compound | Tr | Trough |
| GVC | Gas Governer | Wd Pp | Wind Pump |
| GP | Guide Post | Wr Pt, Wr T | Water Point, Water Tap |
| MH | Manhole | Wks | Works (building or area) |
| MP, MS | Mile Post or Mile Stone | W | Well |

Envirocheck®
LANDMARK INFORMATION GROUP®

## Historical Mapping & Photography included:


| Mapping Type | Scale | Date | Pg |
|---|---|---|---|
| Lincolnshire | 1:2,500 | 1887 | 2 |
| Lincolnshire | 1:2,500 | 1907 | 3 |
| Ordnance Survey Plan | 1:1,250 | 1963 - 1982 | 4 |
| Ordnance Survey Plan | 1:2,500 | 1966 | 5 |
| Ordnance Survey Plan | 1:1,250 | 1971 - 1978 | 6 |
| Additional SIMs | 1:2,500 | 1982 | 7 |
| Additional SIMs | 1:2,500 | 1985 | 8 |
| Additional SIMs | 1:1,250 | 1987 - 1990 | 9 |
| Additional SIMs | 1:1,250 | 1990 | 10 |
| Large-Scale National Grid Data | 1:1,250 | 1994 | 11 |
| Large-Scale National Grid Data | 1:2,500 | 1994 | 12 |
| Large-Scale National Grid Data | 1:1,250 | 1995 | 13 |
| Large-Scale National Grid Data | 1:1,250 | 1996 | 14 |
| Large-Scale National Grid Data | 1:1,250 | 1996 | 15 |


## Historical Map - Segment D9

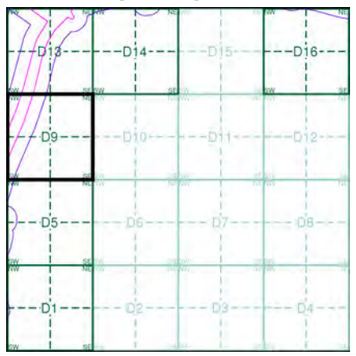


## Order Details

Order Number: 269869084_1_1
Customer Ref: MAN25291
National Grid Reference: 487560, 411720
Slice: D
Site Area (Ha): 598.7
Search Buffer (m): 100

## Site Details

Site at 487768,412414


Landmark INFORMATION GROUP
Tel: 0844 844 9952
Fax: 0844 844 9951
Web: [redacted]

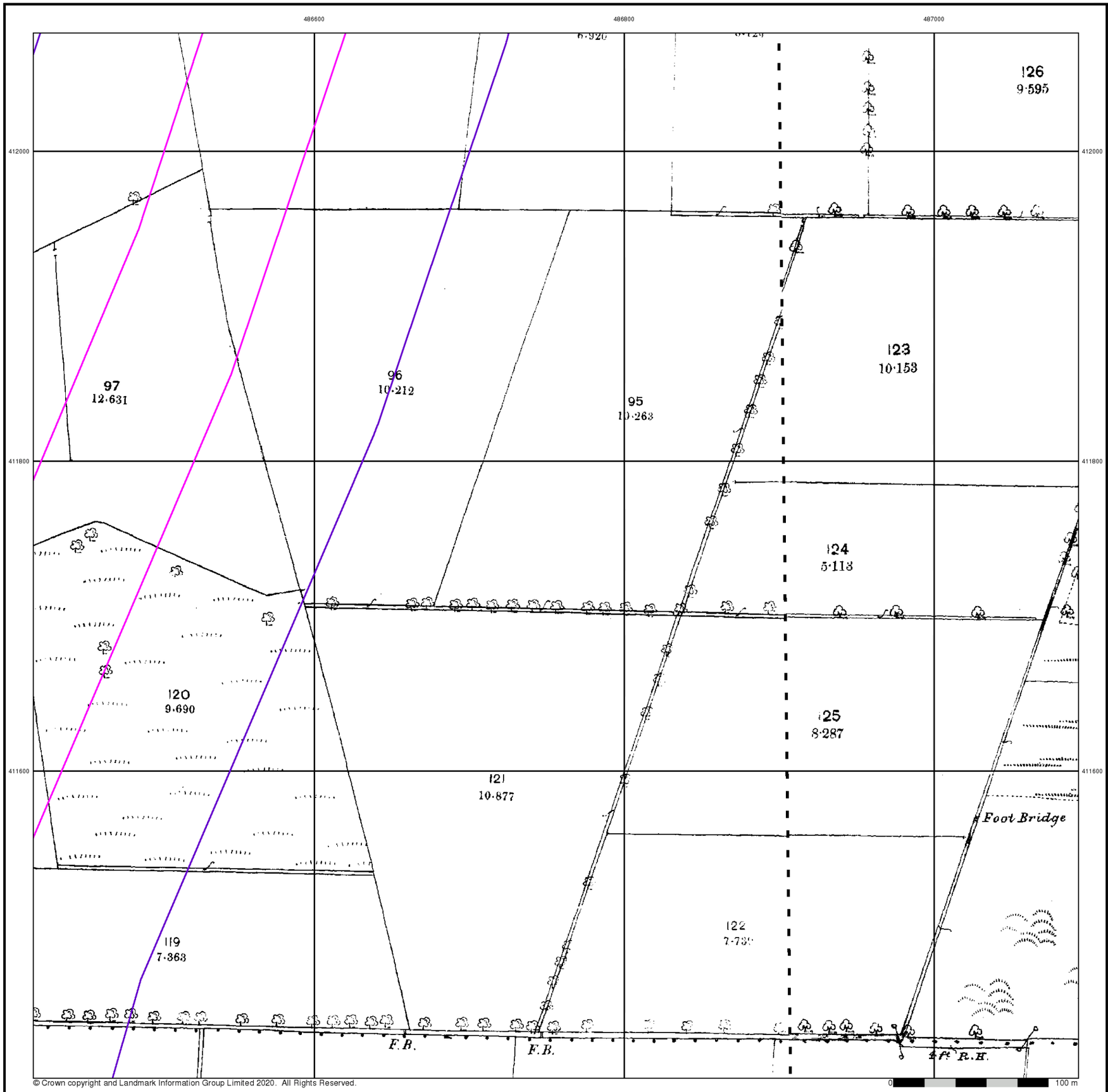


© Crown copyright and Landmark Information Group Limited 2020. All Rights Reserved.

Envirocheck®

LANDMARK INFORMATION GROUP®

## Lincolnshire

## Published 1887

## Source map scale - 1:2,500

The historical maps shown were reproduced from maps predominantly held at the scale adopted for England, Wales and Scotland in the 1840`s. In 1854 the 1:2,500 scale was adopted for mapping urban areas and by 1896 it covered the whole of what were considered to be the cul ivated parts of Great Britain. The published date given below is often some years later than the surveyed date. Before 1938, all OS maps were based on the Cassini Projection, wi h independent surveys of a single county or group of counties, giving rise to significant inaccuracies in outlying areas.

## Map Name(s) and Date(s)

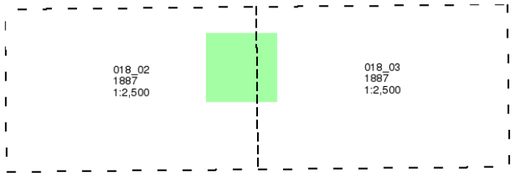


## Historical Map - Segment D9

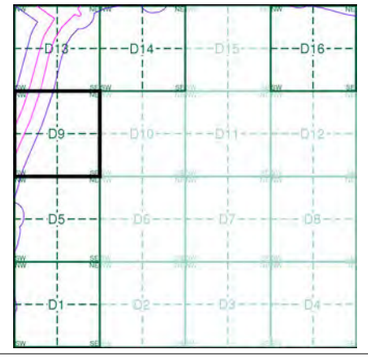


## Order Details

| | |
|---|---|
| Order Number: | 269869084_1_1 |
| Customer Ref: | MAN25291 |
| National Grid Reference: | 487560, 411720 |
| Slice: | D |
| Site Area (Ha): | 598.7 |
| Search Buffer (m): | 100 |

## Site Details

Site at 487768,412414

Landmark INFORMATION GROUP

Tel: 0844 844 9952
Fax: 0844 844 9951
Web: [redacted]

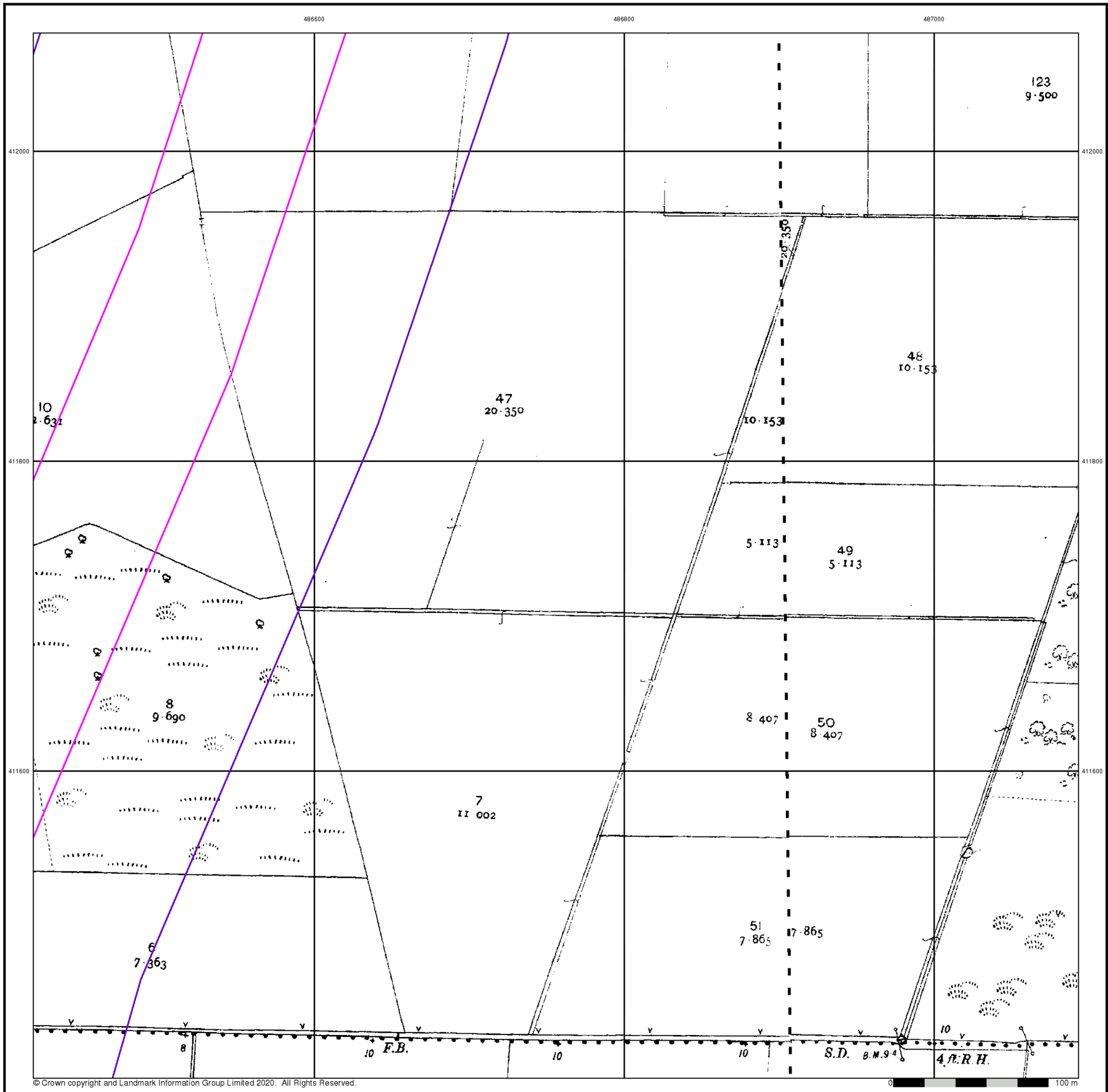


© Crown copyright and Landmark Information Group Limited 2020. All Rights Reserved.

Envirocheck®

LANDMARK INFORMATION GROUP®

## Lincolnshire

## Published 1907

## Source map scale - 1:2,500

The historical maps shown were reproduced from maps predominantly held at the scale adopted for England, Wales and Scotland in the 1840`s. In 1854 the 1:2,500 scale was adopted for mapping urban areas and by 1896 it covered the whole of what were considered to be the cul ivated parts of Great Britain. The published date given below is often some years later than the surveyed date. Before 1938, all OS maps were based on the Cassini Projection, wi h independent surveys of a single county or group of counties, giving rise to significant inaccuracies in outlying areas.

## Map Name(s) and Date(s)

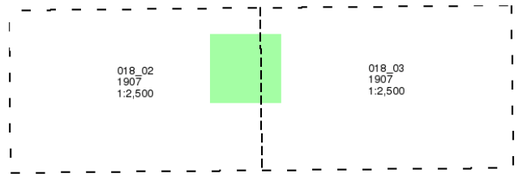


## Historical Map - Segment D9

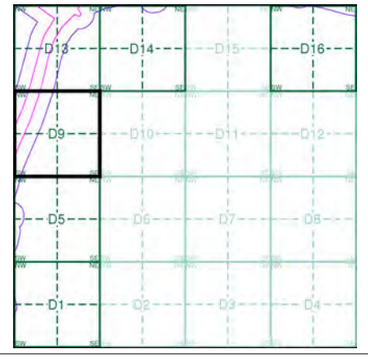


## Order Details

| | |
|---|---|
| Order Number: | 269869084_1_1 |
| Customer Ref: | MAN25291 |
| National Grid Reference: | 487560, 411720 |
| Slice: | D |
| Site Area (Ha): | 598.7 |
| Search Buffer (m): | 100 |

## Site Details

Site at 487768,412414

Landmark INFORMATION GROUP
Tel: 0844 844 9952
Fax: 0844 844 9951
Web: [redacted]

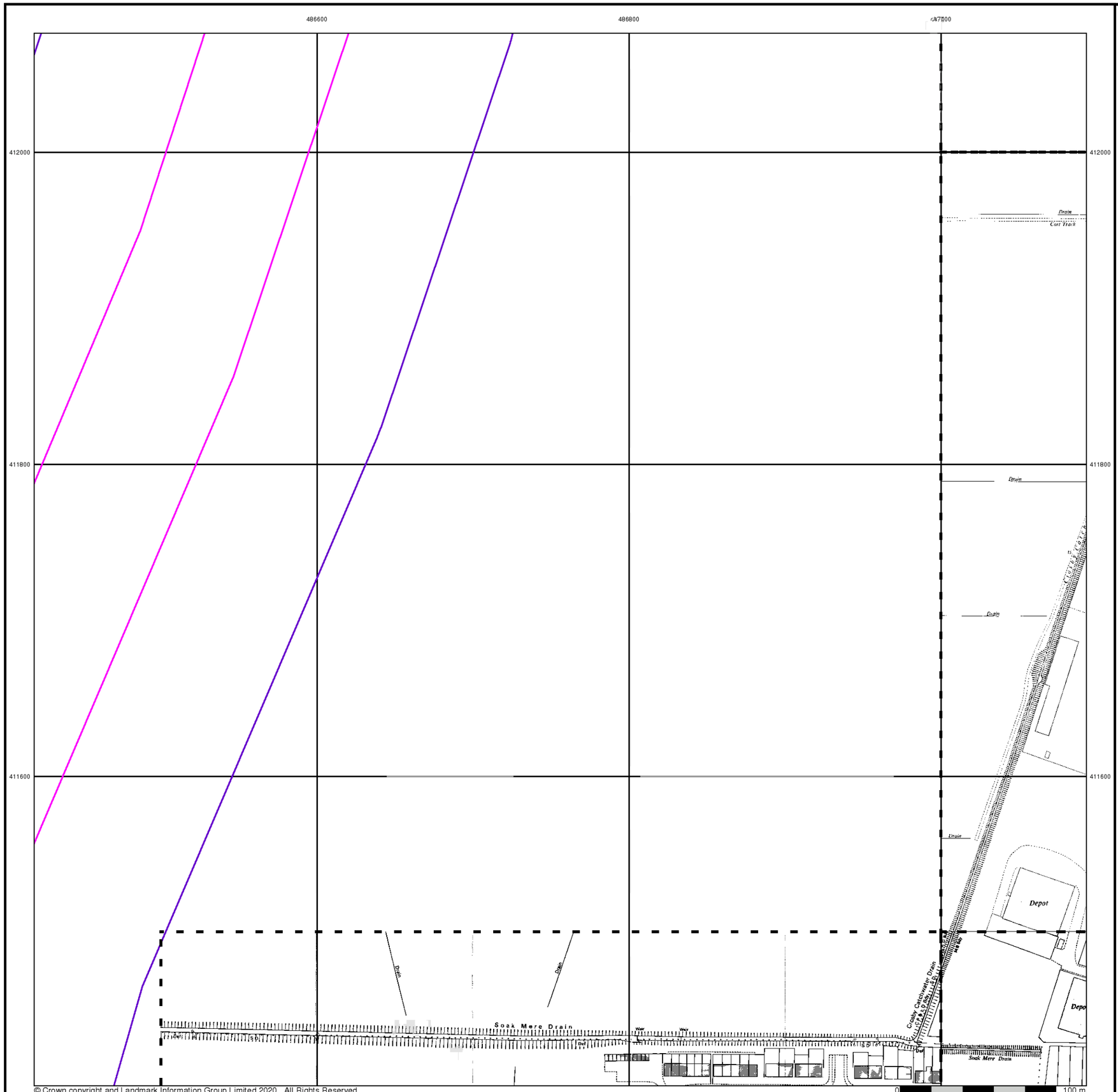


© Crown copyright and Landmark Information Group Limited 2020. All Rights Reserved.

Envirocheck®

LANDMARK INFORMATION GROUP®

## Ordnance Survey Plan

## Published 1963 - 1982

## Source map scale - 1:1,250

The historical maps shown were reproduced from maps predominantly held at the scale adopted for England, Wales and Scotland in the 1840`s. In 1854 the 1:2,500 scale was adopted for mapping urban areas and by 1896 it covered the whole of what were considered to be the cul ivated parts of Great Britain. The published date given below is often some years later than the surveyed date. Before 1938, all OS maps were based on the Cassini Projection, wi h independent surveys of a single county or group of counties, giving rise to significant inaccuracies in outlying areas.

## Map Name(s) and Date(s)




## Historical Map - Segment D9

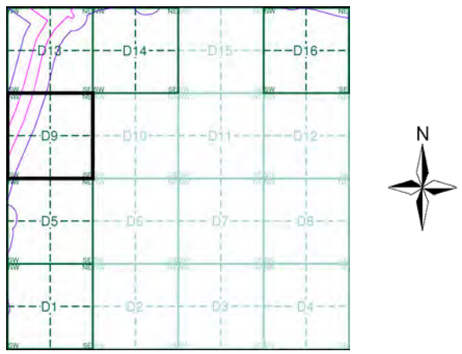


## Order Details

| | |
|---|---|
| Order Number: | 269869084_1_1 |
| Customer Ref: | MAN25291 |
| National Grid Reference: | 487560, 411720 |
| Slice: | D |
| Site Area (Ha): | 598.7 |
| Search Buffer (m): | 100 |

## Site Details

Site at 487768,412414

Landmark INFORMATION GROUP

Tel: 0844 844 9952
Fax: 0844 844 9951
Web: [redacted]

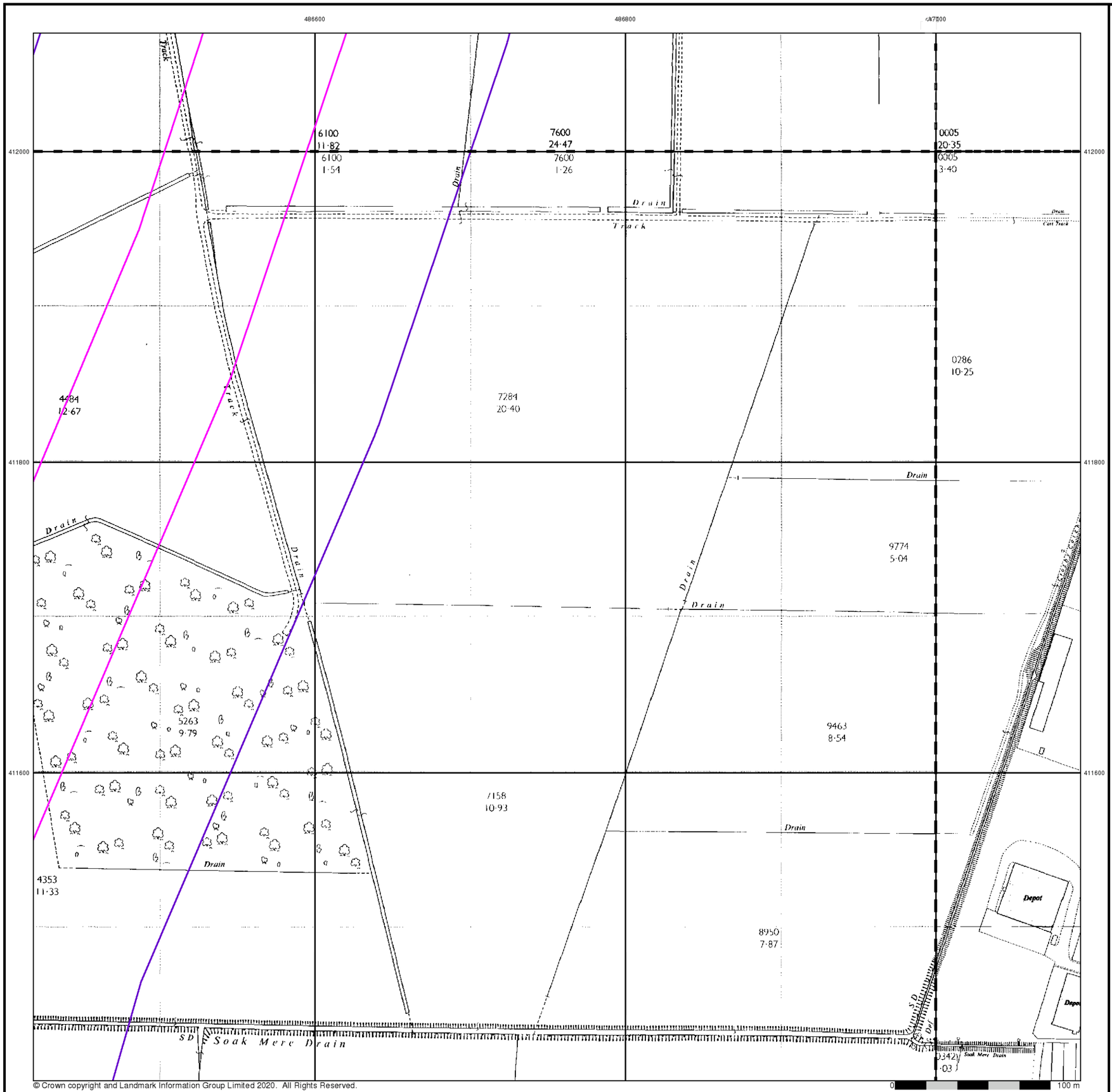


© Crown copyright and Landmark Information Group Limited 2020. All Rights Reserved.

Envirocheck®
LANDMARK INFORMATION GROUP®

## Ordnance Survey Plan

**Published 1966**

**Source map scale - 1:2,500**

The historical maps shown were reproduced from maps predominantly held at the scale adopted for England, Wales and Scotland in the 1840`s. In 1854 the 1:2,500 scale was adopted for mapping urban areas and by 1896 it covered the whole of what were considered to be the cul ivated parts of Great Britain. The published date given below is often some years later than the surveyed date. Before 1938, all OS maps were based on the Cassini Projection, wi h independent surveys of a single county or group of counties, giving rise to significant inaccuracies in outlying areas.

## Map Name(s) and Date(s)

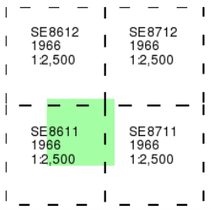


## Historical Map - Segment D9

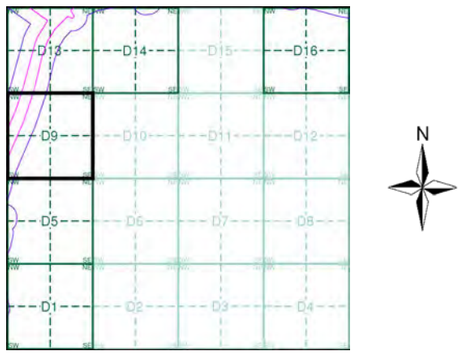


## Order Details

| | |
|---|---|
| Order Number: | 269869084_1_1 |
| Customer Ref: | MAN25291 |
| National Grid Reference: | 487560, 411720 |
| Slice: | D |
| Site Area (Ha): | 598.7 |
| Search Buffer (m): | 100 |

## Site Details

Site at 487768,412414

Landmark INFORMATION GROUP
Tel: 0844 844 9952
Fax: 0844 844 9951
Web: [redacted]

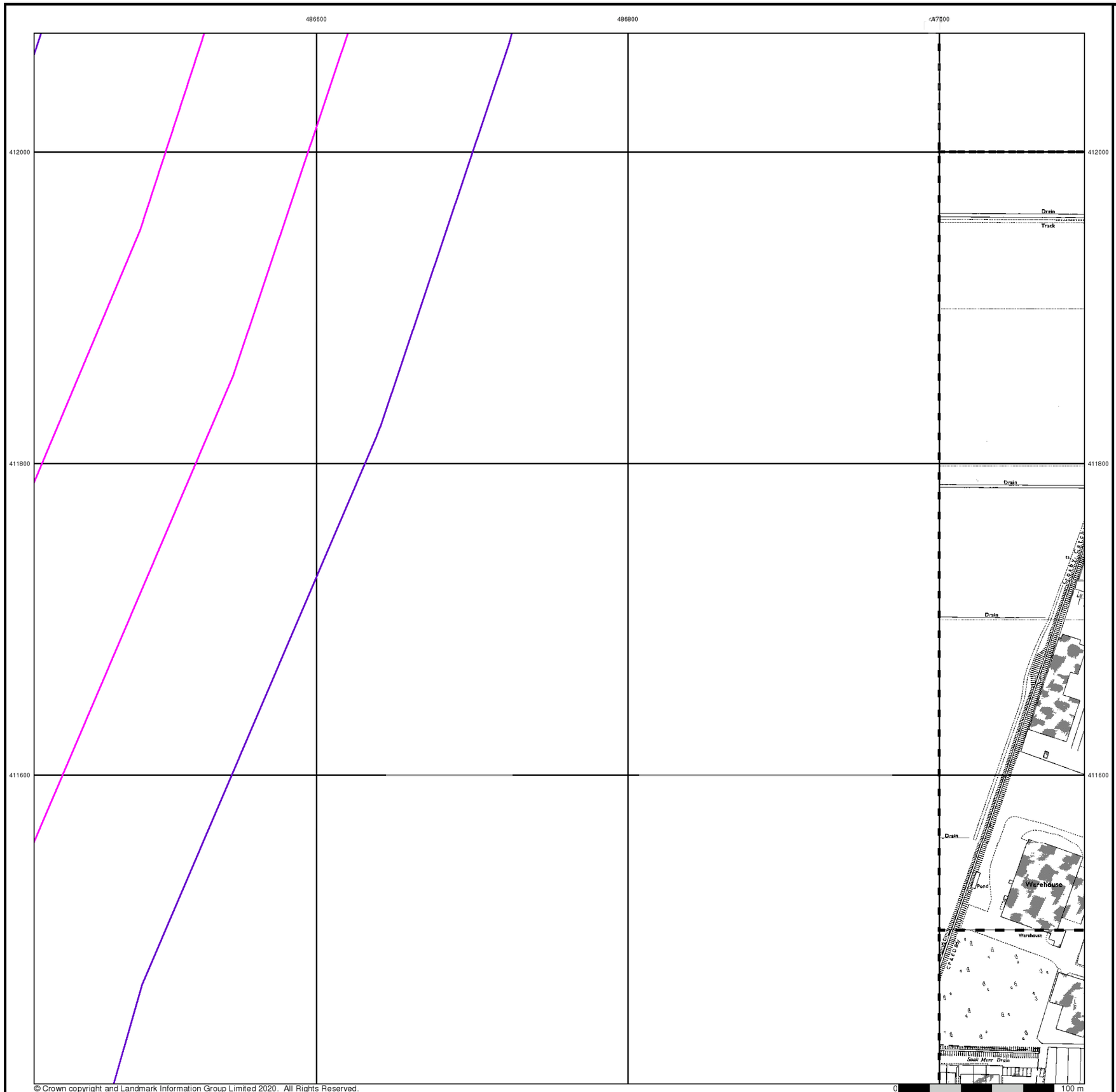


© Crown copyright and Landmark Information Group Limited 2020. All Rights Reserved.

Envirocheck®
LANDMARK INFORMATION GROUP®

## Ordnance Survey Plan

**Published 1971 - 1978**

**Source map scale - 1:1,250**

The historical maps shown were reproduced from maps predominantly held at the scale adopted for England, Wales and Scotland in the 1840`s. In 1854 the 1:2,500 scale was adopted for mapping urban areas and by 1896 it covered the whole of what were considered to be the cul ivated parts of Great Britain. The published date given below is often some years later than the surveyed date. Before 1938, all OS maps were based on the Cassini Projection, wi h independent surveys of a single county or group of counties, giving rise to significant inaccuracies in outlying areas.

## Map Name(s) and Date(s)

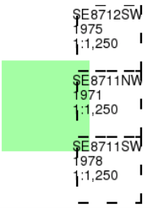


## Historical Map - Segment D9

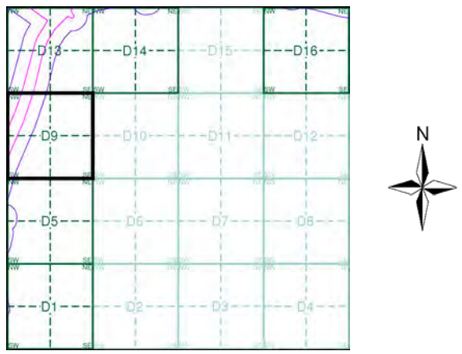


## Order Details

| | |
|---|---|
| Order Number: | 269869084_1_1 |
| Customer Ref: | MAN25291 |
| National Grid Reference: | 487560, 411720 |
| Slice: | D |
| Site Area (Ha): | 598.7 |
| Search Buffer (m): | 100 |

## Site Details

Site at 487768,412414

Landmark INFORMATION GROUP
Tel: 0844 844 9952
Fax: 0844 844 9951
Web: [redacted]

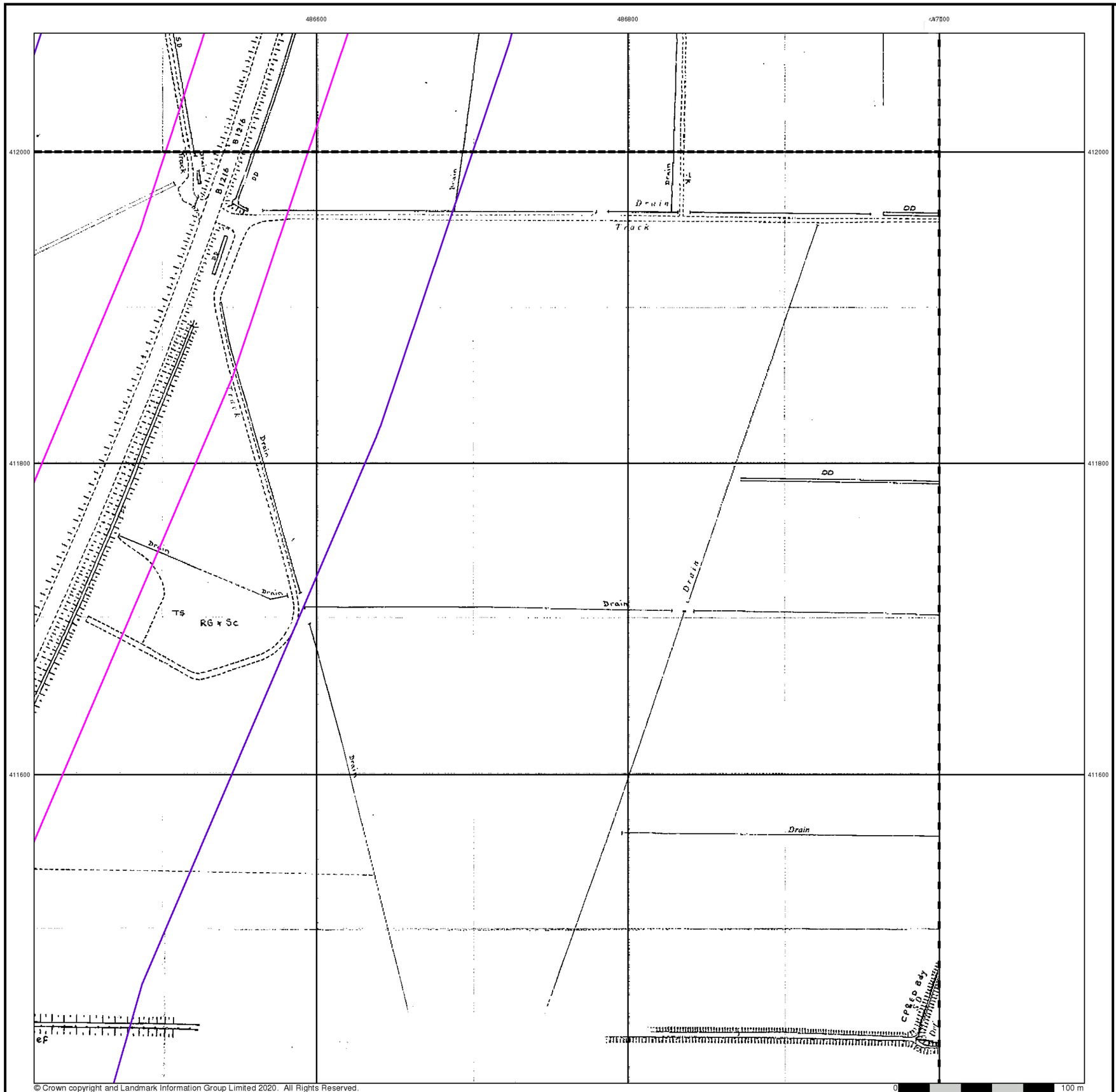


© Crown copyright and Landmark Information Group Limited 2020. All Rights Reserved.

Envirocheck®
LANDMARK INFORMATION GROUP®

## Additional SIMs

**Published 1982**

**Source map scale - 1:2,500**

The SIM cards (Ordnance Survey's `Survey of Information on Microfilm') are further, minor editions of mapping which were produced and published in between the main editions as an area was updated. They date from 1947 to 1994, and contain detailed information on buildings, roads and land-use. These maps were produced at both 1:2,500 and 1:1,250 scales.

## Map Name(s) and Date(s)

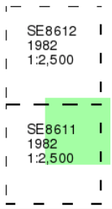


## Historical Map - Segment D9

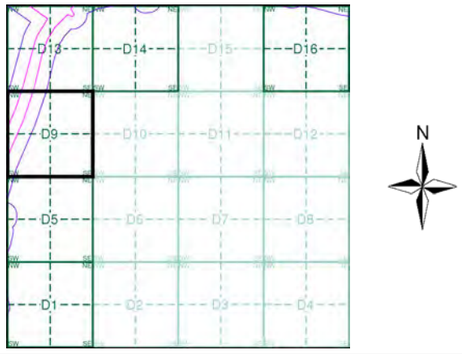


## Order Details

| | |
|---|---|
| Order Number: | 269869084_1_1 |
| Customer Ref: | MAN25291 |
| National Grid Reference: | 487560, 411720 |
| Slice: | D |
| Site Area (Ha): | 598.7 |
| Search Buffer (m): | 100 |

## Site Details

Site at 487768,412414

Landmark INFORMATION GROUP
Tel: 0844 844 9952
Fax: 0844 844 9951
Web: [redacted]




© Crown copyright and Landmark Information Group Limited 2020. All Rights Reserved.

Envirocheck®
LANDMARK INFORMATION GROUP®

## Additional SIMs

**Published 1985**

**Source map scale - 1:2,500**

The SIM cards (Ordnance Survey's `Survey of Information on Microfilm') are further, minor editions of mapping which were produced and published in between the main editions as an area was updated. They date from 1947 to 1994, and contain detailed information on buildings, roads and land-use. These maps were produced at both 1:2,500 and 1:1,250 scales.

## Map Name(s) and Date(s)




## Historical Map - Segment D9

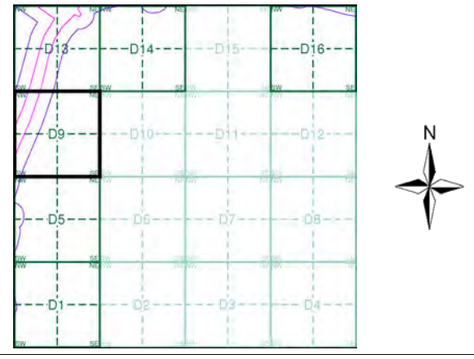


## Order Details

| | |
|---|---|
| Order Number: | 269869084_1_1 |
| Customer Ref: | MAN25291 |
| National Grid Reference: | 487560, 411720 |
| Slice: | D |
| Site Area (Ha): | 598.7 |
| Search Buffer (m): | 100 |

## Site Details

Site at 487768,412414

Landmark INFORMATION GROUP
Tel: 0844 844 9952
Fax: 0844 844 9951
Web: [redacted]




© Crown copyright and Landmark Information Group Limited 2020. All Rights Reserved.

Envirocheck®
LANDMARK INFORMATION GROUP®

## Additional SIMs

**Published 1987 - 1990**

**Source map scale - 1:1,250**

The SIM cards (Ordnance Survey's `Survey of Information on Microfilm') are further, minor editions of mapping which were produced and published in between the main editions as an area was updated. They date from 1947 to 1994, and contain detailed information on buildings, roads and land-use. These maps were produced at both 1:2,500 and 1:1,250 scales.

## Map Name(s) and Date(s)

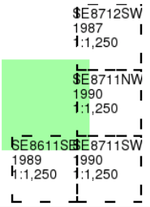


## Historical Map - Segment D9

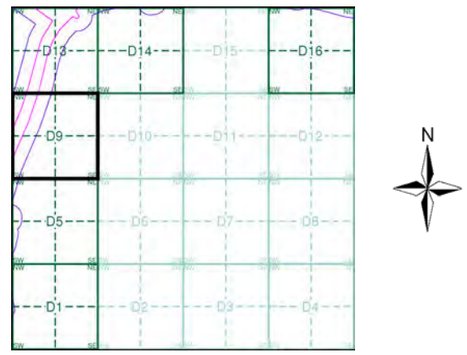


## Order Details

| | |
|---|---|
| Order Number: | 269869084_1_1 |
| Customer Ref: | MAN25291 |
| National Grid Reference: | 487560, 411720 |
| Slice: | D |
| Site Area (Ha): | 598.7 |
| Search Buffer (m): | 100 |

## Site Details

Site at 487768,412414

Landmark INFORMATION GROUP
Tel: 0844 844 9952
Fax: 0844 844 9951
Web: [redacted]

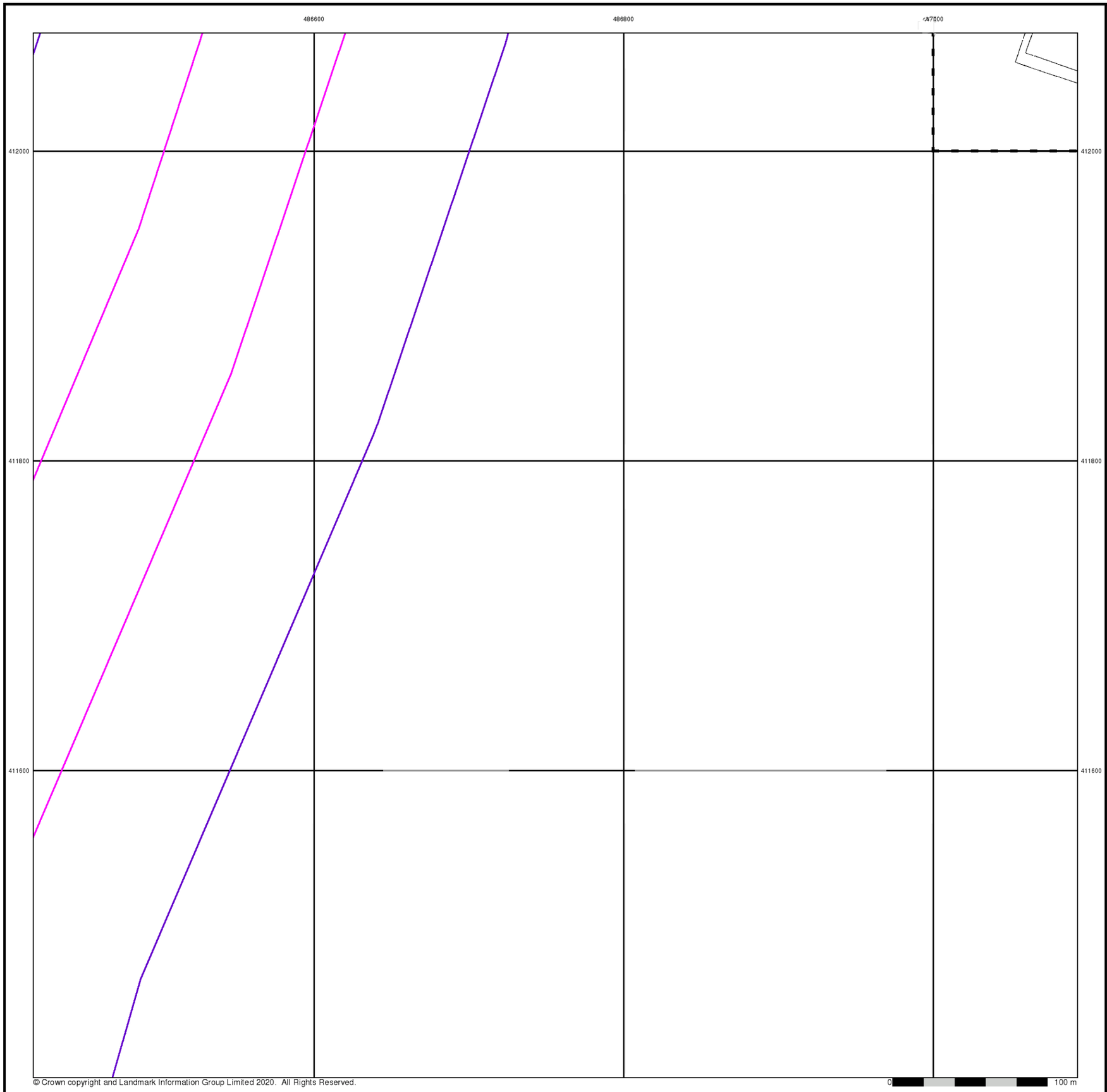


Envirocheck®
LANDMARK INFORMATION GROUP®

## Additional SIMs

**Published 1990**

**Source map scale - 1:1,250**

The SIM cards (Ordnance Survey's `Survey of Information on Microfilm') are further, minor editions of mapping which were produced and published in between the main editions as an area was updated. They date from 1947 to 1994, and contain detailed information on buildings, roads and land-use. These maps were produced at both 1:2,500 and 1:1,250 scales.

## Map Name(s) and Date(s)

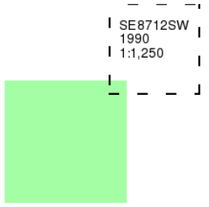


## Historical Map - Segment D9

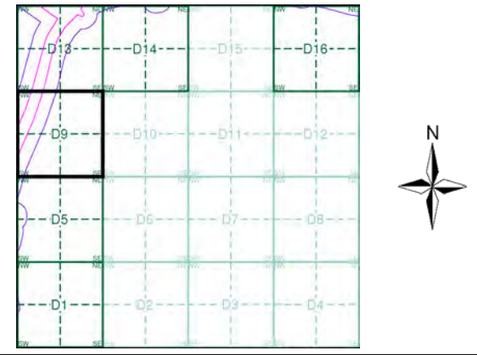


## Order Details

| | |
|---|---|
| Order Number: | 269869084_1_1 |
| Customer Ref: | MAN25291 |
| National Grid Reference: | 487560, 411720 |
| Slice: | D |
| Site Area (Ha): | 598.7 |
| Search Buffer (m): | 100 |

## Site Details

Site at 487768,412414

Landmark INFORMATION GROUP
Tel: 0844 844 9952
Fax: 0844 844 9951
Web: [redacted]

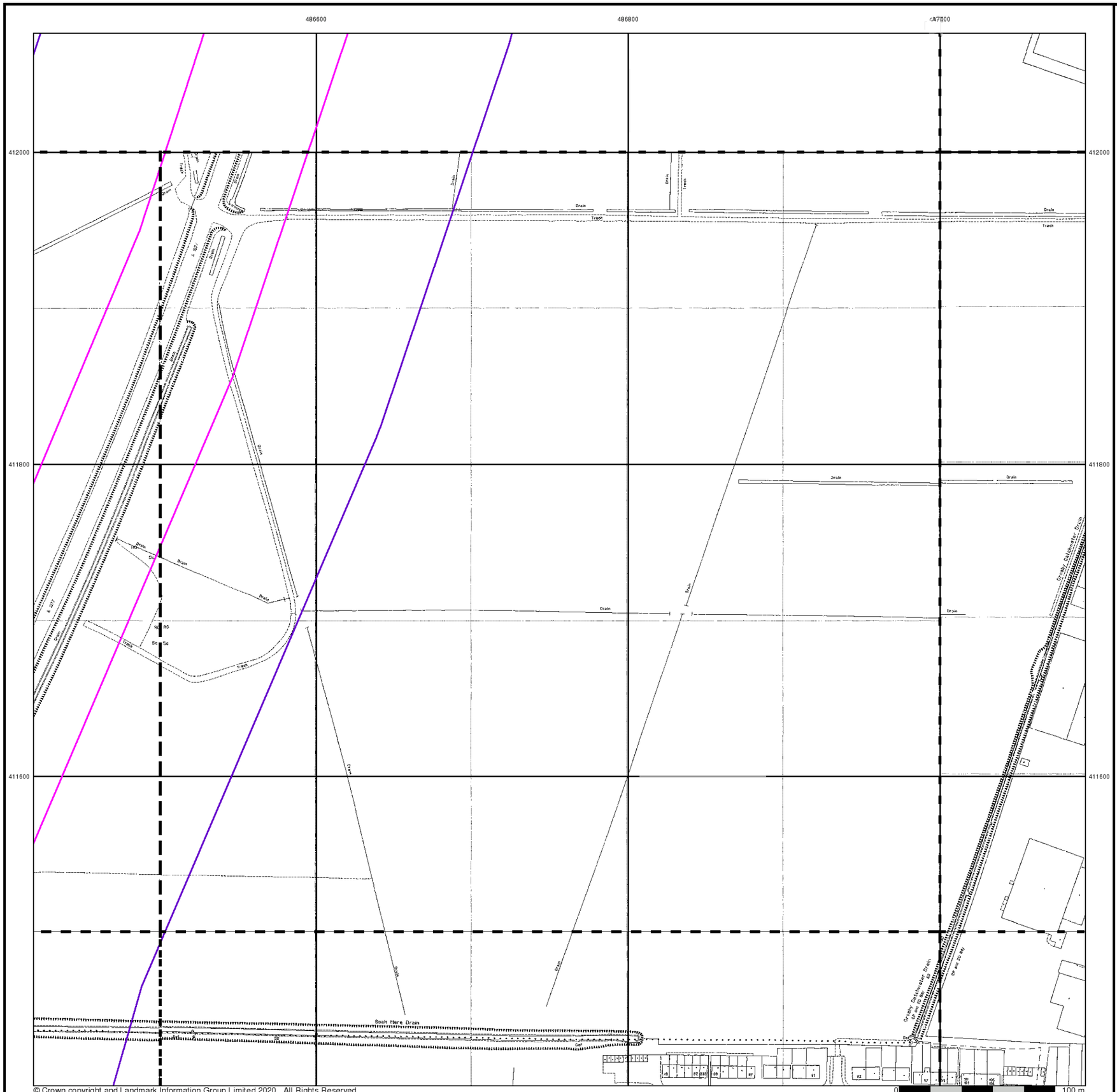


© Crown copyright and Landmark Information Group Limited 2020. All Rights Reserved.

Envirocheck®

LANDMARK INFORMATION GROUP®

## Large-Scale National Grid Data

**Published 1994**

**Source map scale - 1:1,250**

'Large Scale Na ional Grid Data' superseded S M cards (Ordnance Survey's 'Survey of Information on Microfilm') in 1992, and continued to be produced until 1999. These maps were the fore-runners of digital mapping and so provide detailed information on houses and roads, but tend to show less topographic features such as vegetation. These maps were produced at both 1:2,500 and 1:1,250 scales.

## Map Name(s) and Date(s)




## Historical Map - Segment D9

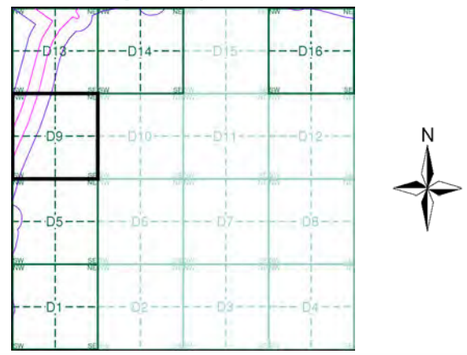


## Order Details

| | |
|---|---|
| Order Number: | 269869084_1_1 |
| Customer Ref: | MAN25291 |
| National Grid Reference: | 487560, 411720 |
| Slice: | D |
| Site Area (Ha): | 598.7 |
| Search Buffer (m): | 100 |

## Site Details

Site at 487768,412414

Landmark INFORMATION GROUP

Tel: 0844 844 9952
Fax: 0844 844 9951
Web: [redacted]

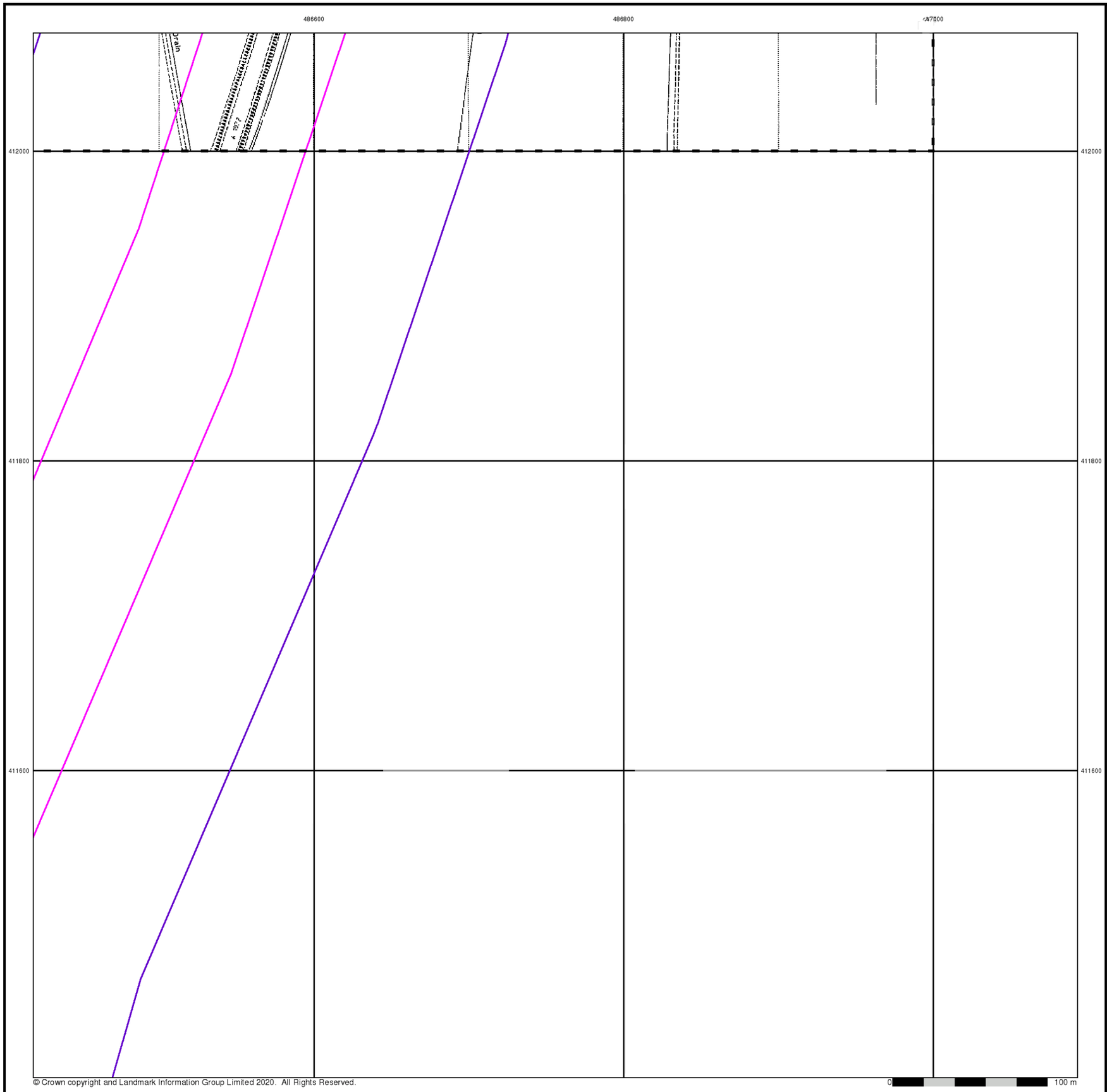


Envirocheck®
LANDMARK INFORMATION GROUP®

## Large-Scale National Grid Data

**Published 1994**

**Source map scale - 1:2,500**

'Large Scale Na ional Grid Data' superseded S M cards (Ordnance Survey's 'Survey of Information on Microfilm') in 1992, and continued to be produced until 1999. These maps were the fore-runners of digital mapping and so provide detailed information on houses and roads, but tend to show less topographic features such as vegetation. These maps were produced at both 1:2,500 and 1:1,250 scales.

## Map Name(s) and Date(s)

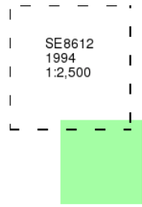


## Historical Map - Segment D9

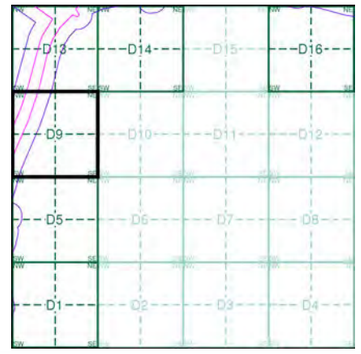


## Order Details

| | |
|---|---|
| Order Number: | 269869084_1_1 |
| Customer Ref: | MAN25291 |
| National Grid Reference: | 487560, 411720 |
| Slice: | D |
| Site Area (Ha): | 598.7 |
| Search Buffer (m): | 100 |

## Site Details

Site at 487768,412414

Landmark INFORMATION GROUP
Tel: 0844 844 9952
Fax: 0844 844 9951
Web: [redacted]

© Crown copyright and Landmark Information Group Limited 2020. All Rights Reserved.

0 100 m

Envirocheck®

LANDMARK INFORMATION GROUP®

## Large-Scale National Grid Data

## Published 1995

## Source map scale - 1:1,250

'Large Scale Na ional Grid Data' superseded S M cards (Ordnance Survey's 'Survey of Information on Microfilm') in 1992, and continued to be produced until 1999. These maps were the fore-runners of digital mapping and so provide detailed information on houses and roads, but tend to show less topographic features such as vegetation. These maps were produced at both 1:2,500 and 1:1,250 scales.

## Map Name(s) and Date(s)

## Historical Map - Segment D9

## Order Details

Order Number: 269869084_1_1
Customer Ref: MAN25291
National Grid Reference: 487560, 411720
Slice: D
Site Area (Ha): 598.7
Search Buffer (m): 100

## Site Details

Site at 487768,412414

Landmark INFORMATION GROUP
Tel: 0844 844 9952
Fax: 0844 844 9951
Web: [redacted]

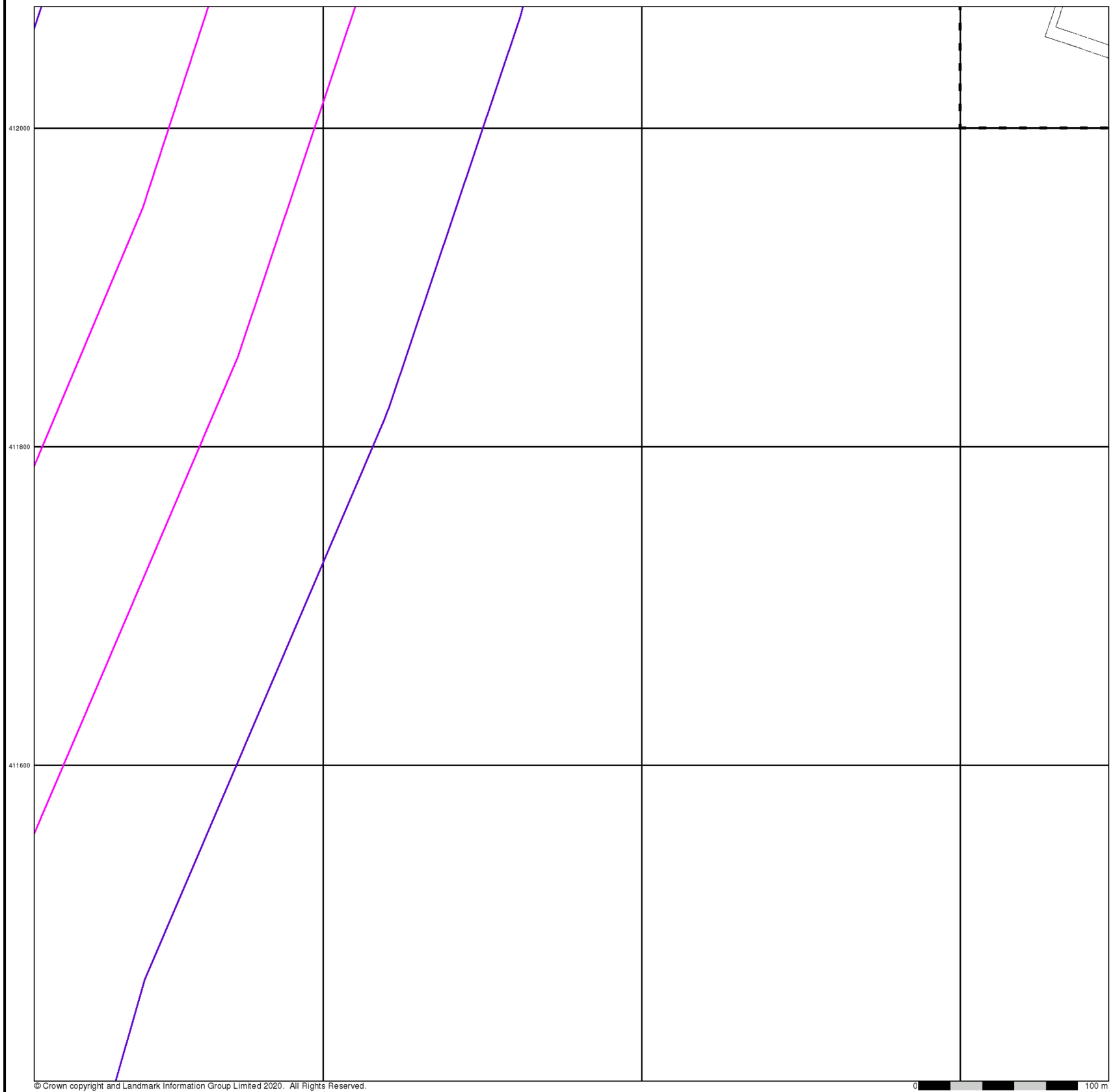


Envirocheck®
LANDMARK INFORMATION GROUP®

## Large-Scale National Grid Data

**Published 1996**

**Source map scale - 1:1,250**

'Large Scale Na ional Grid Data' superseded S M cards (Ordnance Survey's 'Survey of Information on Microfilm') in 1992, and continued to be produced until 1999. These maps were the fore-runners of digital mapping and so provide detailed information on houses and roads, but tend to show less topographic features such as vegetation. These maps were produced at both 1:2,500 and 1:1,250 scales.

## Map Name(s) and Date(s)

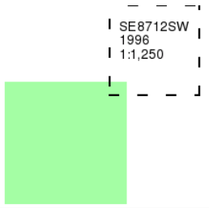


## Historical Map - Segment D9

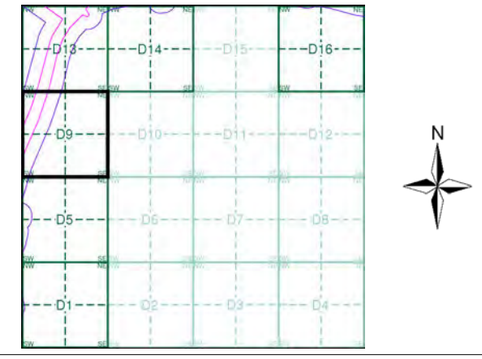


## Order Details

| | |
|---|---|
| Order Number: | 269869084_1_1 |
| Customer Ref: | MAN25291 |
| National Grid Reference: | 487560, 411720 |
| Slice: | D |
| Site Area (Ha): | 598.7 |
| Search Buffer (m): | 100 |

## Site Details

Site at 487768,412414

Landmark INFORMATION GROUP
Tel: 0844 844 9952
Fax: 0844 844 9951
Web: [redacted]

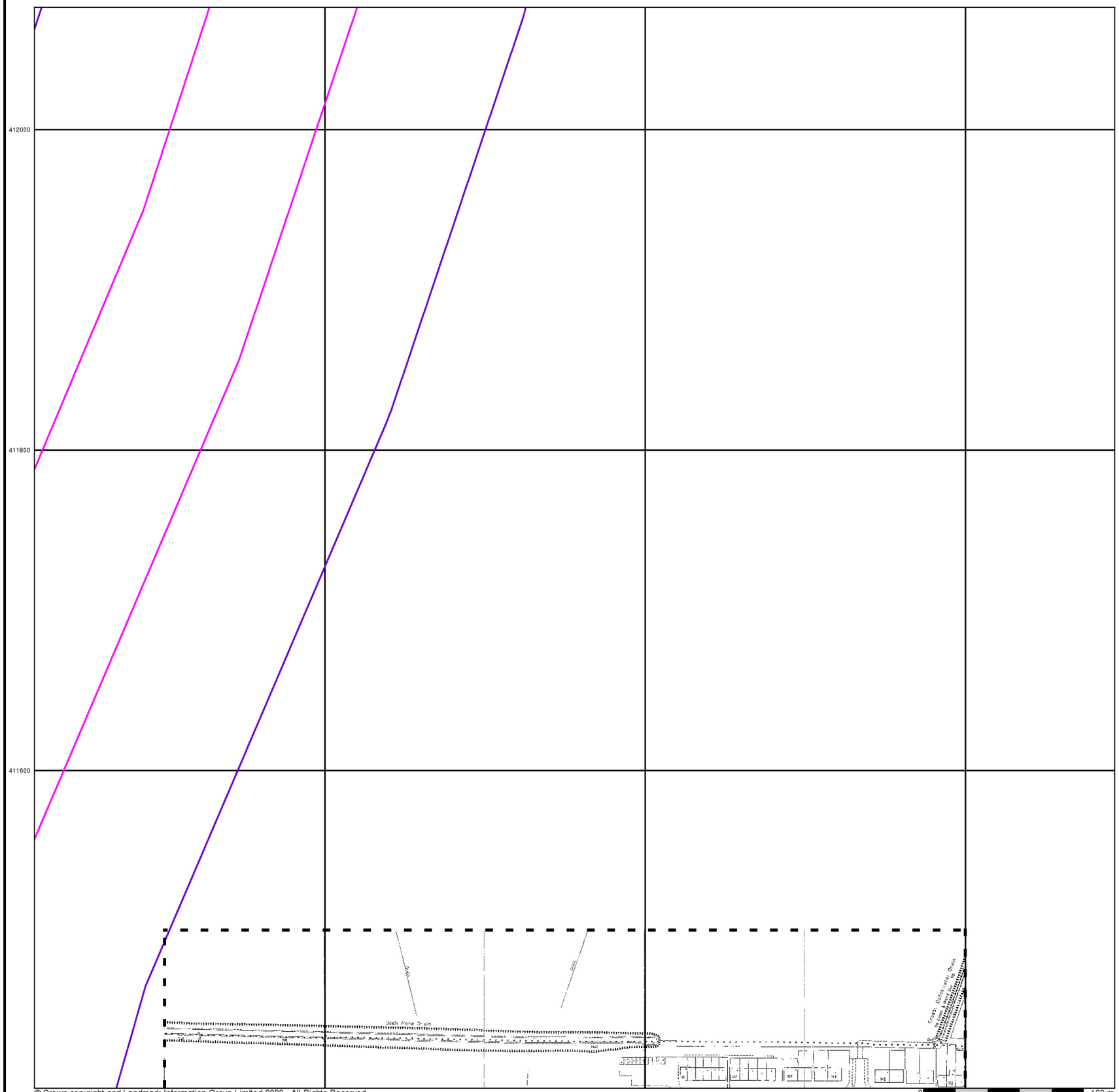


© Crown copyright and Landmark Information Group Limited 2020. All Rights Reserved.

Envirocheck®
LANDMARK INFORMATION GROUP®

## Large-Scale National Grid Data

**Published 1996**

**Source map scale - 1:1,250**

'Large Scale Na ional Grid Data' superseded S M cards (Ordnance Survey's 'Survey of Information on Microfilm') in 1992, and continued to be produced until 1999. These maps were the fore-runners of digital mapping and so provide detailed information on houses and roads, but tend to show less topographic features such as vegetation. These maps were produced at both 1:2,500 and 1:1,250 scales.

## Map Name(s) and Date(s)

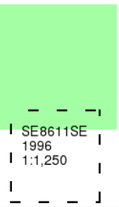


## Historical Map - Segment D9

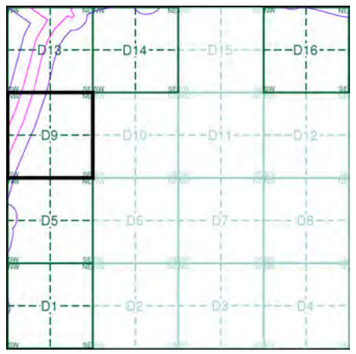


## Order Details

| | |
|---|---|
| Order Number: | 269869084_1_1 |
| Customer Ref: | MAN25291 |
| National Grid Reference: | 487560, 411720 |
| Slice: | D |
| Site Area (Ha): | 598.7 |
| Search Buffer (m): | 100 |

## Site Details

Site at 487768,412414

Landmark INFORMATION GROUP
Tel: 0844 844 9952
Fax: 0844 844 9951
Web: [redacted]

# Historical Mapping Legends

## Ordnance Survey County Series and Ordnance Survey Plan 1:2,500

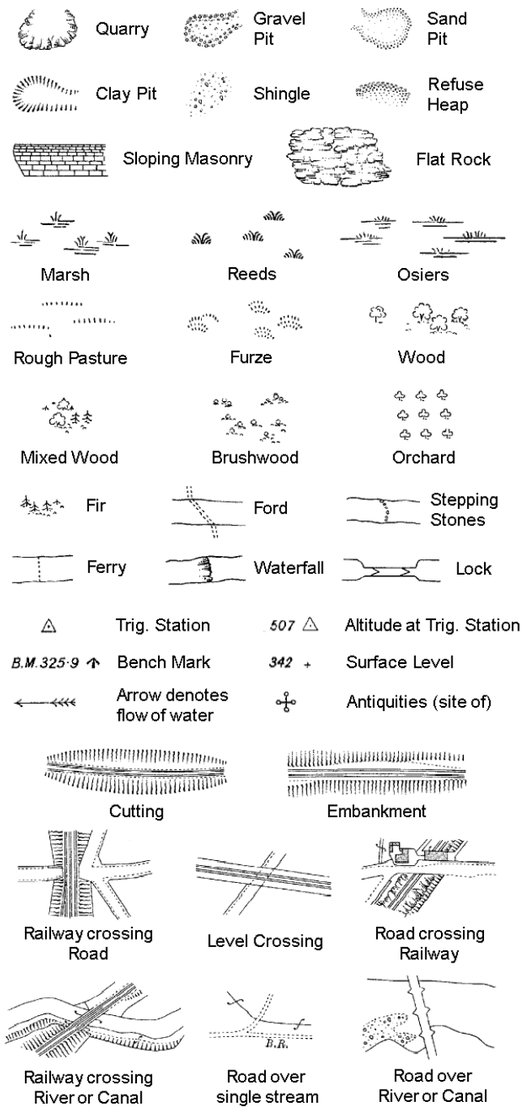


County Boundary (Geographical)

County & Civil Parish Boundary

Administrative County & Civil Parish Boundary

Co. Boro. Bdy. County Borough Boundary (England)

Co. Burgh Bdy. County Burgh Boundary (Scotland)

| | | | |
|---|---|---|---|
| B P B S | Boundary Post or Stone | P.C.B | Police Call Box |
| B.R. | Bridle Road | P | Pump |
| E.P | Electricity Pylon | S.P | Signal Post |
| F.B. | Foot Bridge | St. | Sluice |
| F.P. | Foot Path | Sp. | Spring |
| G.P | Guide Post or Board | T.C.B | Telephone Call Box |
| M.S | Mile Stone | Tr. | Trough |
| M.P M.R | Mooring Post or Ring | W | Well |

## Ordnance Survey Plan, Additional SIMs and Supply of Unpublished Survey Information 1:2,500 and 1:1,250

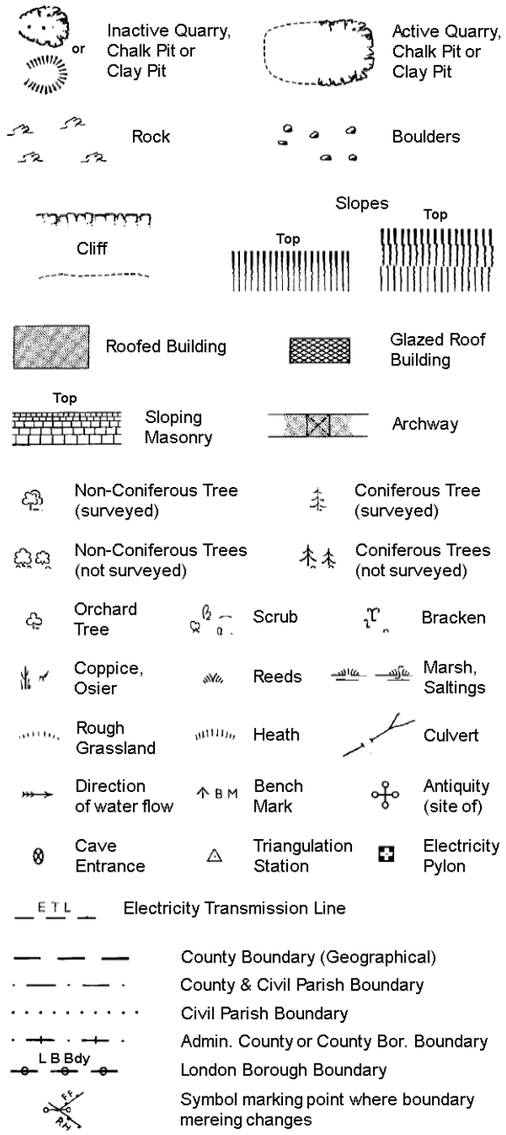


County Boundary (Geographical)

County & Civil Parish Boundary

Civil Parish Boundary

Admin. County or County Bor. Boundary

L B Bdy London Borough Boundary

Symbol marking point where boundary mereing changes

| | | | |
|---|---|---|---|
| BH | Beer House | P | Pillar, Pole or Post |
| BP, BS | Boundary Post or Stone | PO | Post Office |
| Cn, C | Capstan, Crane | PC | Public Convenience |
| Chy | Chimney | PH | Public House |
| D Fn | Drinking Fountain | Pp | Pump |
| El P | Electricity Pillar or Post | SB, S Br | Signal Box or Bridge |
| FAP | Fire Alarm Pillar | SP, SL | Signal Post or Light |
| FB | Foot Bridge | Spr | Spring |
| GP | Guide Post | Tk | Tank or Track |
| H | Hydrant or Hydraulic | TCB | Telephone Call Box |
| LC | Level Crossing | TCP | Telephone Call Post |
| MH | Manhole | Tr | Trough |
| MP | Mile Post or Mooring Post | Wr Pt, Wr T | Water Point, Water Tap |
| MS | Mile Stone | W | Well |
| NTL | Normal Tidal Limit | Wd Pp | Wind Pump |

## Large-Scale National Grid Data 1:2,500 and 1:1,250

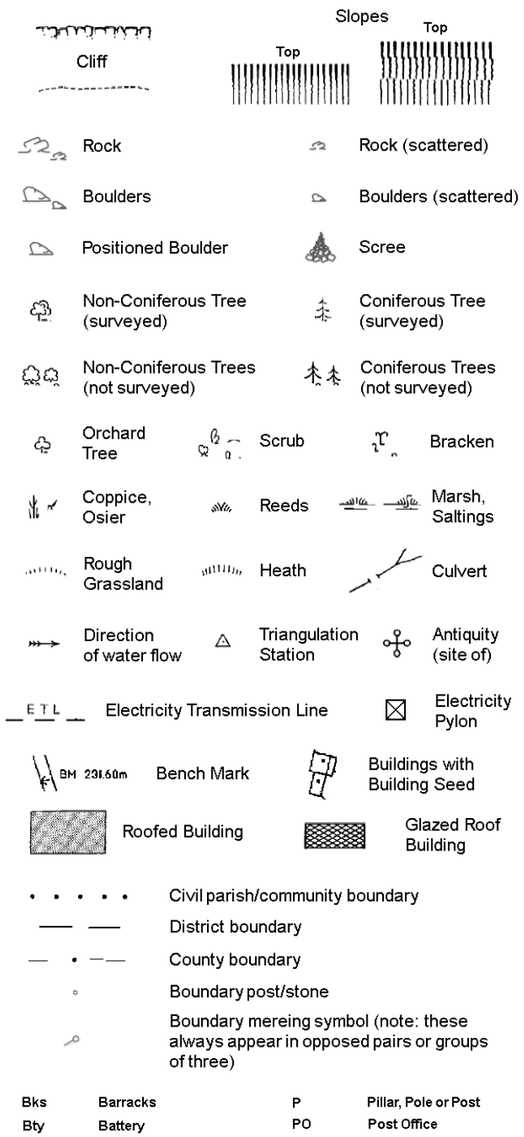


Civil parish/community boundary

District boundary

County boundary

Boundary post/stone

Boundary mereing symbol (note: these always appear in opposed pairs or groups of three)

| | | | |
|---|---|---|---|
| Bks | Barracks | P | Pillar, Pole or Post |
| Bty | Battery | PO | Post Office |
| Cemy | Cemetery | PC | Public Convenience |
| Chy | Chimney | Pp | Pump |
| Cis | Cistern | Ppg Sta | Pumping Station |
| Dismtd Rly | Dismantled Railway | PW | Place of Worship |
| El Gen Sta | Electricity Generating Station | Sewage Ppg Sta | Sewage Pumping Station |
| El P | Electricity Pole, Pillar | SB, S Br | Signal Box or Bridge |
| El Sub Sta | Electricity Sub Station | SP, SL | Signal Post or Light |
| FB | Filter Bed | Spr | Spring |
| Fn / D Fn | Fountain / Drinking Ftn. | Tk | Tank or Track |
| Gas Gov | Gas Valve Compound | Tr | Trough |
| GVC | Gas Governer | Wd Pp | Wind Pump |
| GP | Guide Post | Wr Pt, Wr T | Water Point, Water Tap |
| MH | Manhole | Wks | Works (building or area) |
| MP, MS | Mile Post or Mile Stone | W | Well |

Envirocheck®

LANDMARK INFORMATION GROUP®

## Historical Mapping & Photography included:

| Mapping Type | Scale | Date | Pg |
|---|---|---|---|
| Lincolnshire | 1:2,500 | 1886 - 1887 | 2 |
| Lincolnshire | 1:2,500 | 1907 | 3 |
| Ordnance Survey Plan | 1:1,250 | 1963 - 1992 | 4 |
| Ordnance Survey Plan | 1:2,500 | 1966 | 5 |
| Ordnance Survey Plan | 1:1,250 | 1975 | 6 |
| Additional SIMs | 1:2,500 | 1982 | 7 |
| Additional SIMs | 1:2,500 | 1985 | 8 |
| Additional SIMs | 1:1,250 | 1987 - 1992 | 9 |
| Additional SIMs | 1:1,250 | 1990 | 10 |
| Large-Scale National Grid Data | 1:2,500 | 1994 | 11 |
| Large-Scale National Grid Data | 1:1,250 | 1994 | 12 |
| Large-Scale National Grid Data | 1:1,250 | 1994 | 13 |
| Large-Scale National Grid Data | 1:1,250 | 1996 | 14 |
| Large-Scale National Grid Data | 1:1,250 | 1996 | 15 |
| Large-Scale National Grid Data | 1:1,250 | 1996 | 16 |

## Historical Map - Segment D13

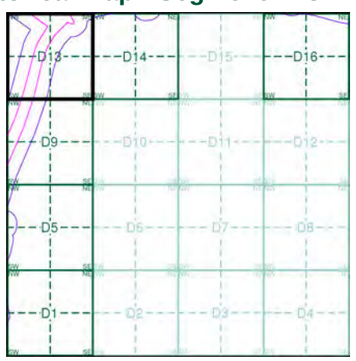


## Order Details

| | |
|---|---|
| Order Number: | 269869084_1_1 |
| Customer Ref: | MAN25291 |
| National Grid Reference: | 487560, 411720 |
| Slice: | D |
| Site Area (Ha): | 598.7 |
| Search Buffer (m): | 100 |

## Site Details

Site at 487768,412414


Landmark INFORMATION GROUP

Tel: 0844 844 9952
Fax:
Web: [redacted]

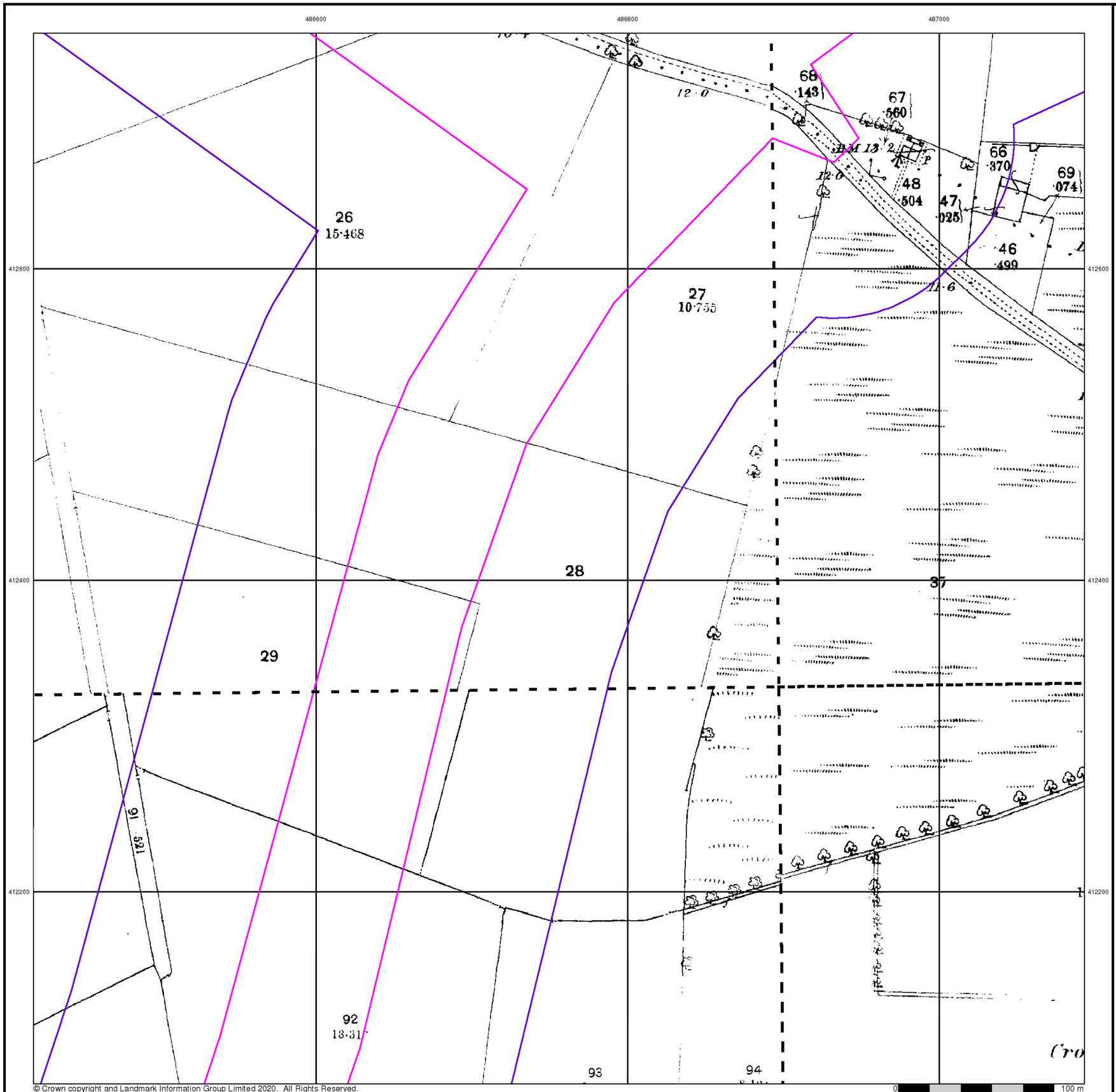


# Envirocheck®

LANDMARK INFORMATION GROUP®

## Lincolnshire

## Published 1886 - 1887

## Source map scale - 1:2,500

The historical maps shown were reproduced from maps predominantly held at the scale adopted for England, Wales and Scotland in the 1840`s. In 1854 the 1:2,500 scale was adopted for mapping urban areas and by 1896 it covered the whole of what were considered to be the cul ivated parts of Great Britain. The published date given below is often some years later than the surveyed date. Before 1938, all OS maps were based on the Cassini Projection, wi h independent surveys of a single county or group of counties, giving rise to significant inaccuracies in outlying areas.

## Map Name(s) and Date(s)

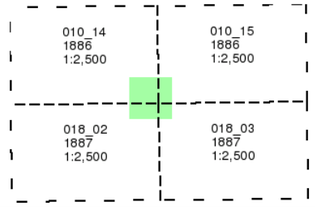


## Historical Map - Segment D13

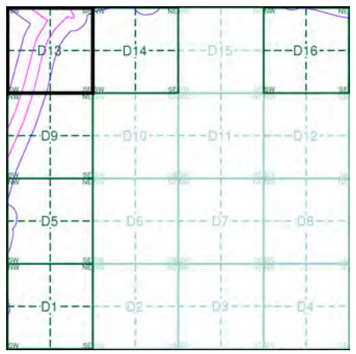


## Order Details

| | |
|---|---|
| Order Number: | 269869084_1_1 |
| Customer Ref: | MAN25291 |
| National Grid Reference: | 487560, 411720 |
| Slice: | D |
| Site Area (Ha): | 598.7 |
| Search Buffer (m): | 100 |

## Site Details

Site at 487768,412414


Landmark INFORMATION GROUP

Tel: 0844 844 9952
Fax:
Web: [redacted]

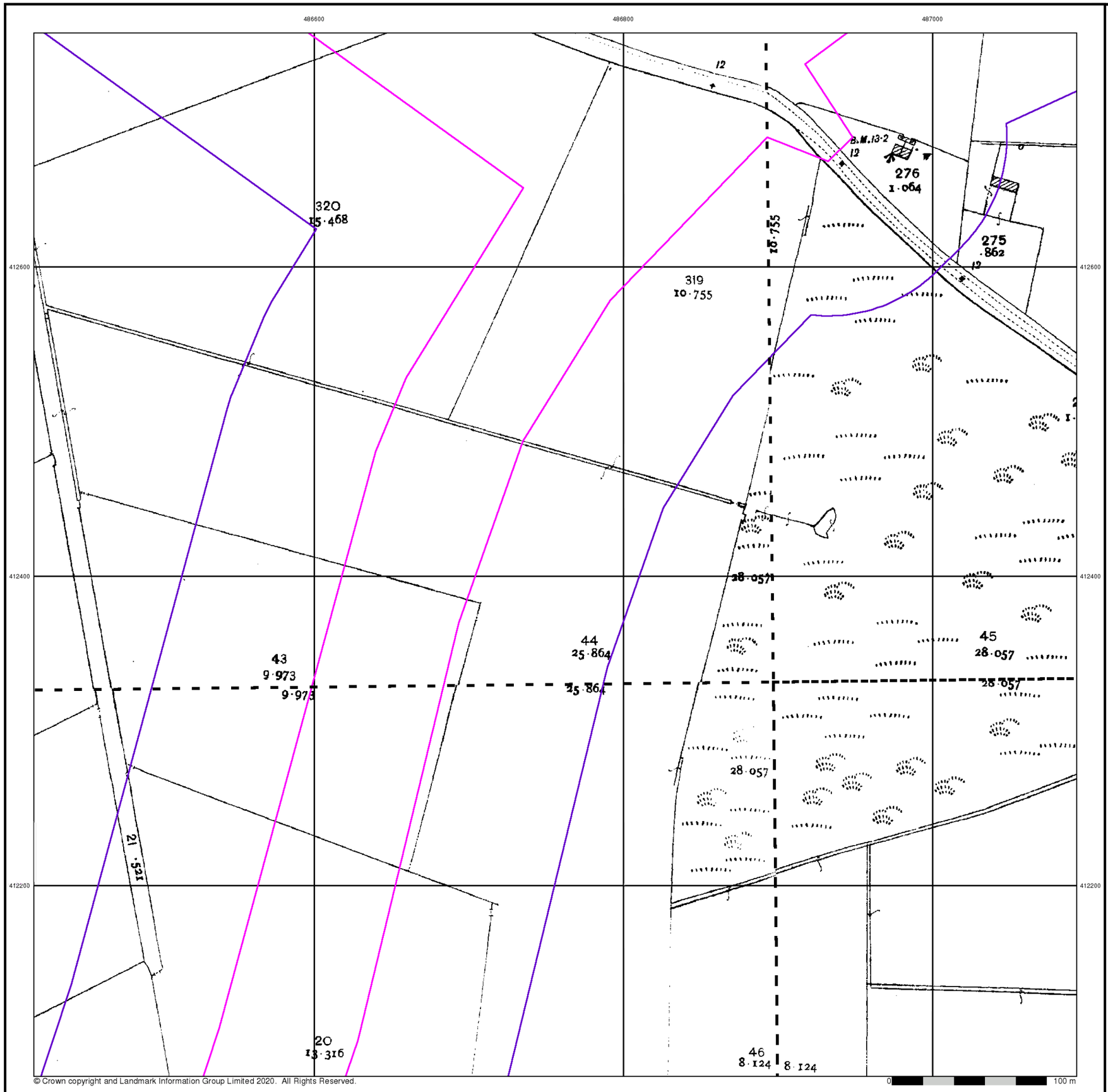


© Crown copyright and Landmark Information Group Limited 2020. All Rights Reserved.

Envirocheck®

LANDMARK INFORMATION GROUP®

## Lincolnshire

## Published 1907

## Source map scale - 1:2,500

The historical maps shown were reproduced from maps predominantly held at the scale adopted for England, Wales and Scotland in the 1840`s. In 1854 the 1:2,500 scale was adopted for mapping urban areas and by 1896 it covered the whole of what were considered to be the cul ivated parts of Great Britain. The published date given below is often some years later than the surveyed date. Before 1938, all OS maps were based on the Cassini Projection, wi h independent surveys of a single county or group of counties, giving rise to significant inaccuracies in outlying areas.

## Map Name(s) and Date(s)

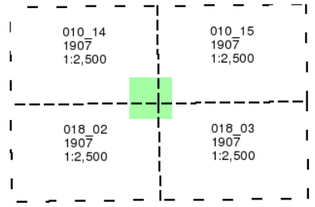


## Historical Map - Segment D13

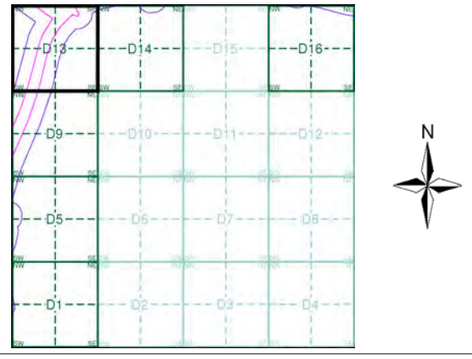


## Order Details

| | |
|---|---|
| Order Number: | 269869084_1_1 |
| Customer Ref: | MAN25291 |
| National Grid Reference: | 487560, 411720 |
| Slice: | D |
| Site Area (Ha): | 598.7 |
| Search Buffer (m): | 100 |

## Site Details

Site at 487768,412414

Landmark INFORMATION GROUP
Tel: 0844 844 9952
Fax:
Web:

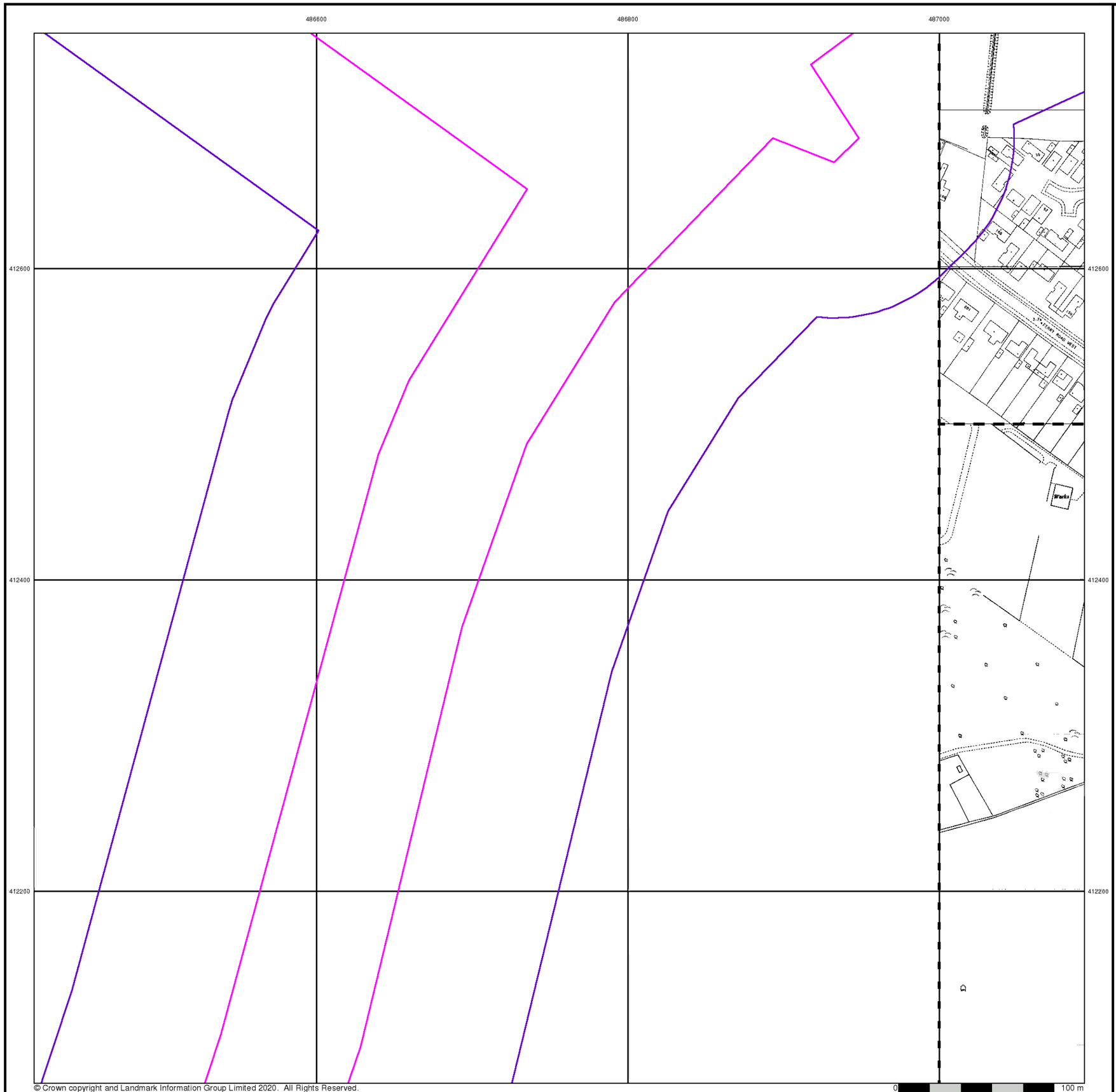


© Crown copyright and Landmark Information Group Limited 2020. All Rights Reserved.

Envirocheck®
LANDMARK INFORMATION GROUP®

## Ordnance Survey Plan

### Published 1963 - 1992

### Source map scale - 1:1,250

The historical maps shown were reproduced from maps predominantly held at the scale adopted for England, Wales and Scotland in the 1840`s. In 1854 the 1:2,500 scale was adopted for mapping urban areas and by 1896 it covered the whole of what were considered to be the cul ivated parts of Great Britain. The published date given below is often some years later than the surveyed date. Before 1938, all OS maps were based on the Cassini Projection, wi h independent surveys of a single county or group of counties, giving rise to significant inaccuracies in outlying areas.

## Map Name(s) and Date(s)

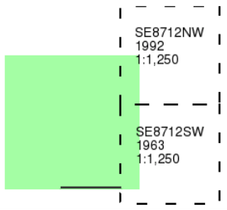


## Historical Map - Segment D13

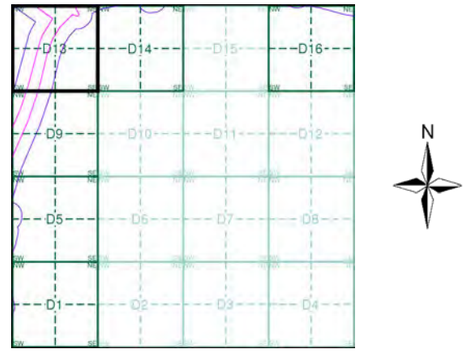


## Order Details

| | |
|---|---|
| Order Number: | 269869084_1_1 |
| Customer Ref: | MAN25291 |
| National Grid Reference: | 487560, 411720 |
| Slice: | D |
| Site Area (Ha): | 598.7 |
| Search Buffer (m): | 100 |

## Site Details

Site at 487768,412414

Landmark INFORMATION GROUP
Tel: 0844 844 9952
Fax:
Web: [redacted]

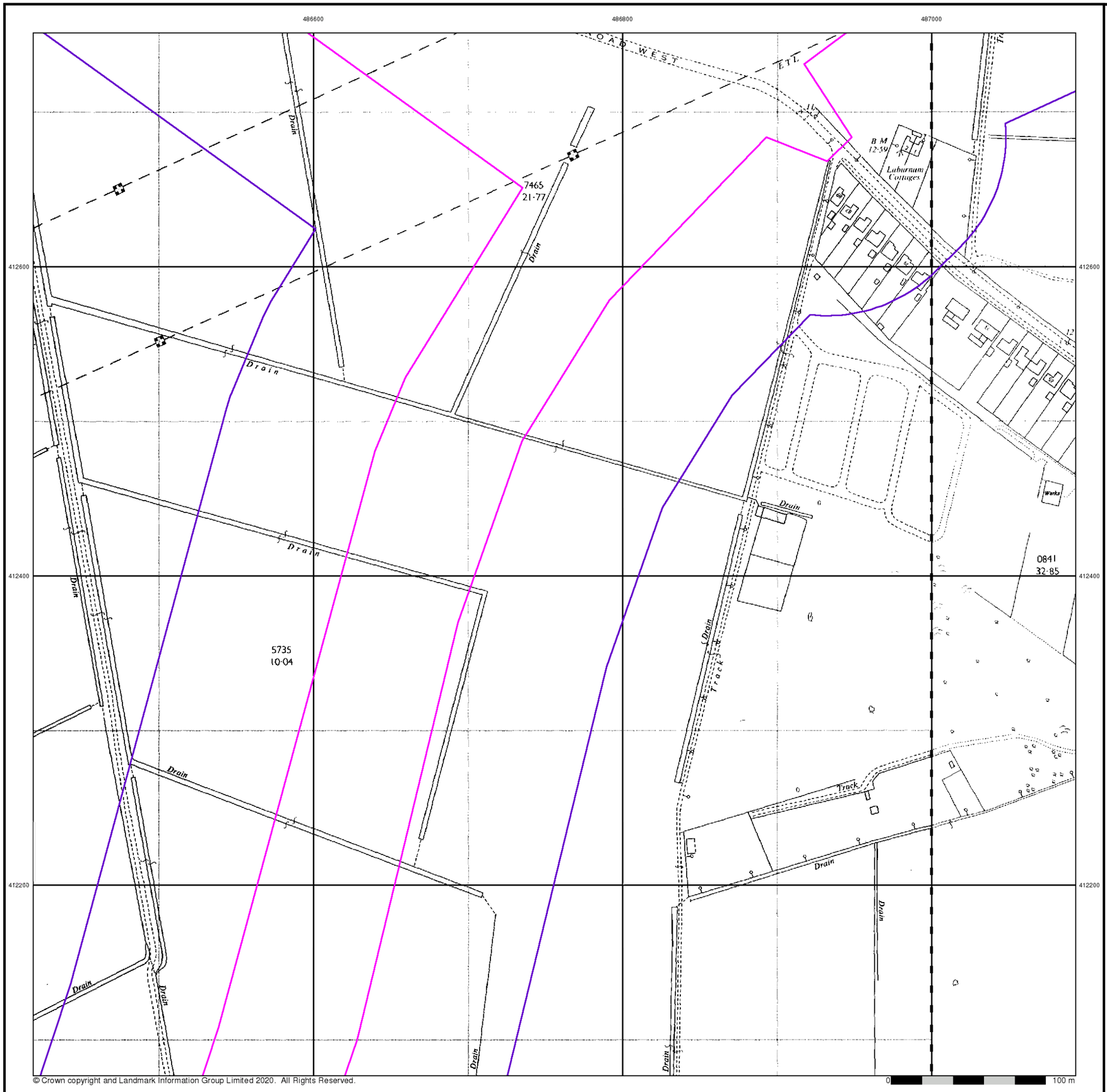


© Crown copyright and Landmark Information Group Limited 2020. All Rights Reserved.

Envirocheck®
LANDMARK INFORMATION GROUP®

## Ordnance Survey Plan
## Published 1966
## Source map scale - 1:2,500

The historical maps shown were reproduced from maps predominantly held at the scale adopted for England, Wales and Scotland in the 1840`s. In 1854 the 1:2,500 scale was adopted for mapping urban areas and by 1896 it covered the whole of what were considered to be the cul ivated parts of Great Britain. The published date given below is often some years later than the surveyed date. Before 1938, all OS maps were based on the Cassini Projection, wi h independent surveys of a single county or group of counties, giving rise to significant inaccuracies in outlying areas.

## Map Name(s) and Date(s)

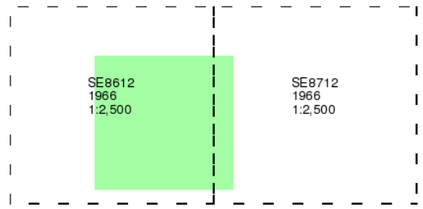


## Historical Map - Segment D13

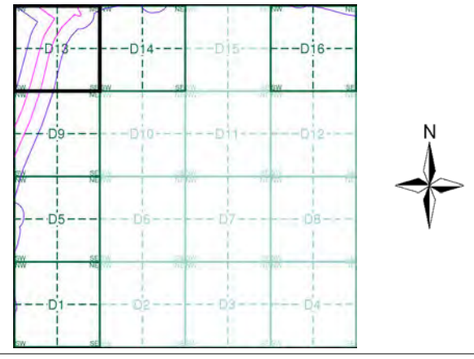


## Order Details

| | |
|---|---|
| Order Number: | 269869084_1_1 |
| Customer Ref: | MAN25291 |
| National Grid Reference: | 487560, 411720 |
| Slice: | D |
| Site Area (Ha): | 598.7 |
| Search Buffer (m): | 100 |

## Site Details

Site at 487768,412414

Landmark INFORMATION GROUP
Tel: 0844 844 9952
Fax:
Web:

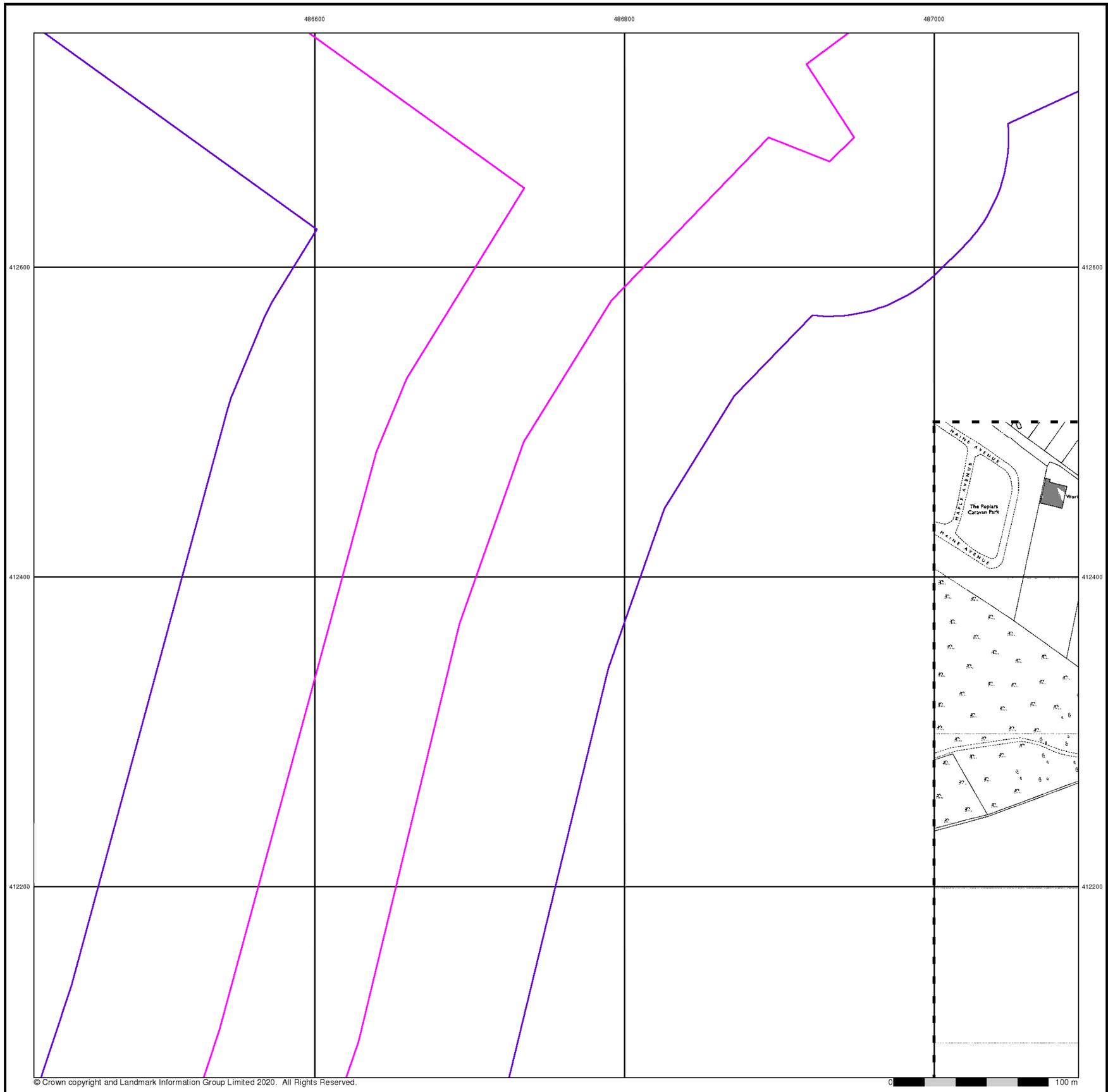


© Crown copyright and Landmark Information Group Limited 2020. All Rights Reserved.

Envirocheck®

LANDMARK INFORMATION GROUP®

## Ordnance Survey Plan

**Published 1975**

**Source map scale - 1:1,250**

The historical maps shown were reproduced from maps predominantly held at the scale adopted for England, Wales and Scotland in the 1840`s. In 1854 the 1:2,500 scale was adopted for mapping urban areas and by 1896 it covered the whole of what were considered to be the cul ivated parts of Great Britain. The published date given below is often some years later than the surveyed date. Before 1938, all OS maps were based on the Cassini Projection, wi h independent surveys of a single county or group of counties, giving rise to significant inaccuracies in outlying areas.

## Map Name(s) and Date(s)

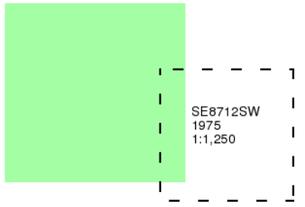


## Historical Map - Segment D13

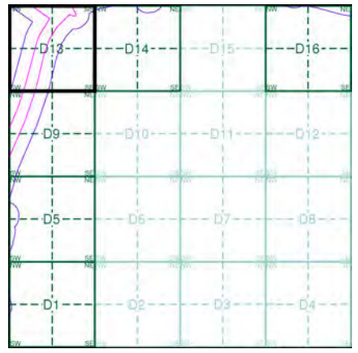


## Order Details

| | |
|---|---|
| Order Number: | 269869084_1_1 |
| Customer Ref: | MAN25291 |
| National Grid Reference: | 487560, 411720 |
| Slice: | D |
| Site Area (Ha): | 598.7 |
| Search Buffer (m): | 100 |

## Site Details

Site at 487768,412414

Landmark INFORMATION GROUP

Tel: 0844 844 9952
Fax:
Web: [redacted]

© Crown copyright and Landmark Information Group Limited 2020. All Rights Reserved.

# Envirocheck®

LANDMARK INFORMATION GROUP®

## Additional SIMs

**Published 1982**

**Source map scale - 1:2,500**

The SIM cards (Ordnance Survey's `Survey of Information on Microfilm') are further, minor editions of mapping which were produced and published in between the main editions as an area was updated. They date from 1947 to 1994, and contain detailed information on buildings, roads and land-use. These maps were produced at both 1:2,500 and 1:1,250 scales.

## Map Name(s) and Date(s)

## Historical Map - Segment D13

N

## Order Details

Order Number: 269869084_1_1
Customer Ref: MAN25291
National Grid Reference: 487560, 411720
Slice: D
Site Area (Ha): 598.7
Search Buffer (m): 100

## Site Details

Site at 487768,412414

© Crown copyright and Landmark Information Group Limited 2020. All Rights Reserved.

Envirocheck®
LANDMARK INFORMATION GROUP®

## Additional SIMs

**Published 1985**

**Source map scale - 1:2,500**

The SIM cards (Ordnance Survey's `Survey of Information on Microfilm') are further, minor editions of mapping which were produced and published in between the main editions as an area was updated. They date from 1947 to 1994, and contain detailed information on buildings, roads and land-use. These maps were produced at both 1:2,500 and 1:1,250 scales.

## Map Name(s) and Date(s)

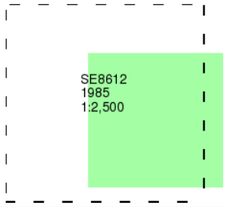


## Historical Map - Segment D13

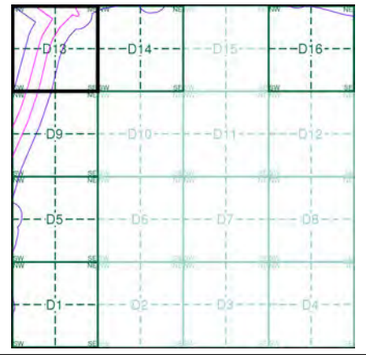


## Order Details

| | |
|---|---|
| Order Number: | 269869084_1_1 |
| Customer Ref: | MAN25291 |
| National Grid Reference: | 487560, 411720 |
| Slice: | D |
| Site Area (Ha): | 598.7 |
| Search Buffer (m): | 100 |

## Site Details

Site at 487768,412414

Landmark INFORMATION GROUP
Tel: 0844 844 9952
Fax:
Web:

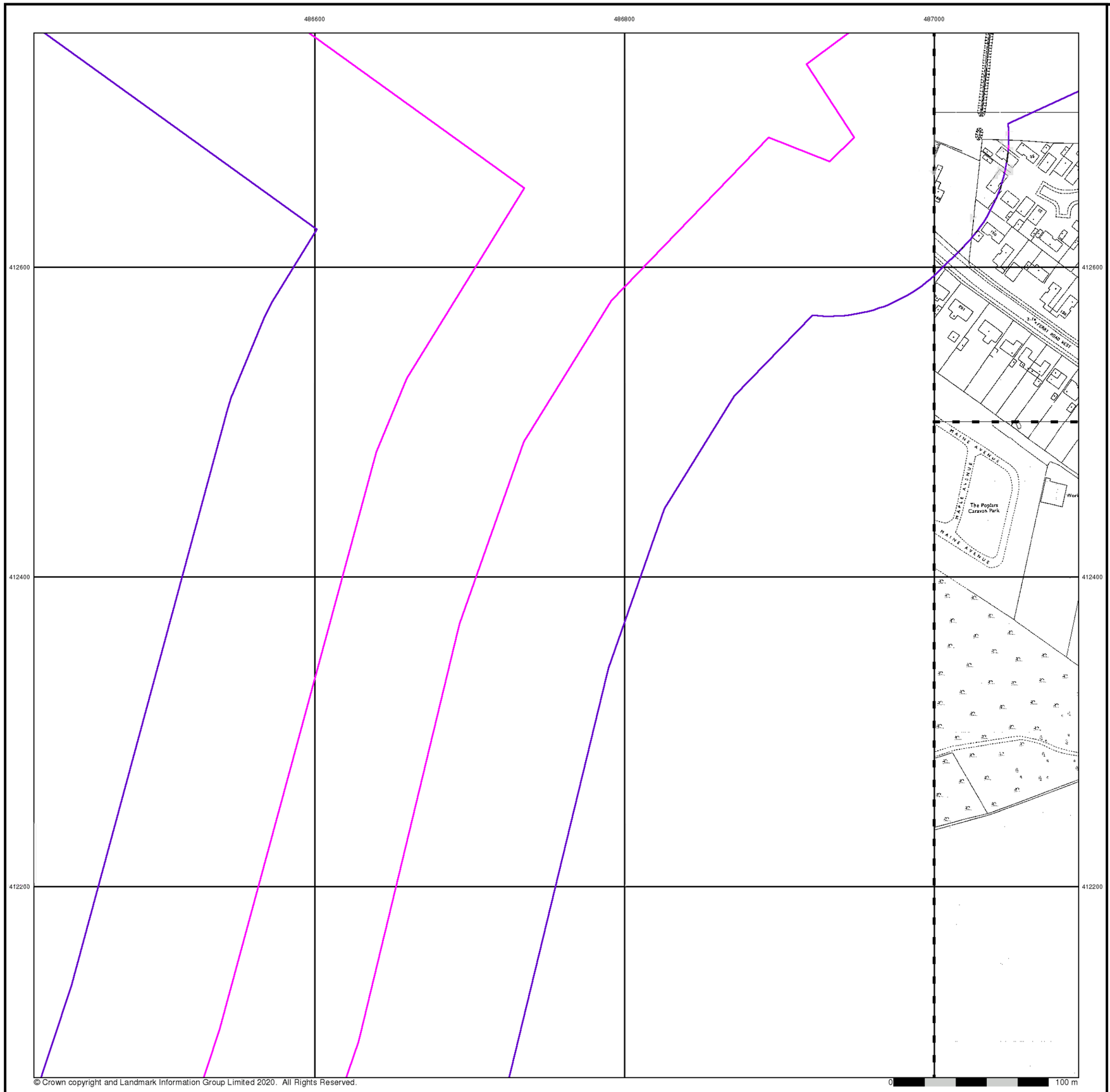


© Crown copyright and Landmark Information Group Limited 2020. All Rights Reserved.

Envirocheck®
LANDMARK INFORMATION GROUP®

## Additional SIMs

**Published 1987 - 1992**

**Source map scale - 1:1,250**

The SIM cards (Ordnance Survey's `Survey of Information on Microfilm') are further, minor editions of mapping which were produced and published in between the main editions as an area was updated. They date from 1947 to 1994, and contain detailed information on buildings, roads and land-use. These maps were produced at both 1:2,500 and 1:1,250 scales.

## Map Name(s) and Date(s)

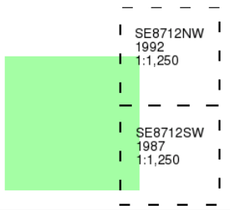


## Historical Map - Segment D13

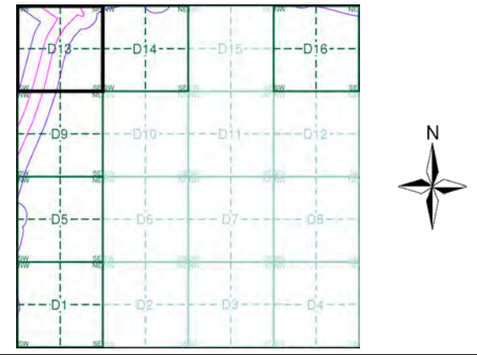


## Order Details

| | |
|---|---|
| Order Number: | 269869084_1_1 |
| Customer Ref: | MAN25291 |
| National Grid Reference: | 487560, 411720 |
| Slice: | D |
| Site Area (Ha): | 598.7 |
| Search Buffer (m): | 100 |

## Site Details

Site at 487768,412414

Landmark INFORMATION GROUP
Tel: 0844 844 9952
Fax:
Web: [redacted]

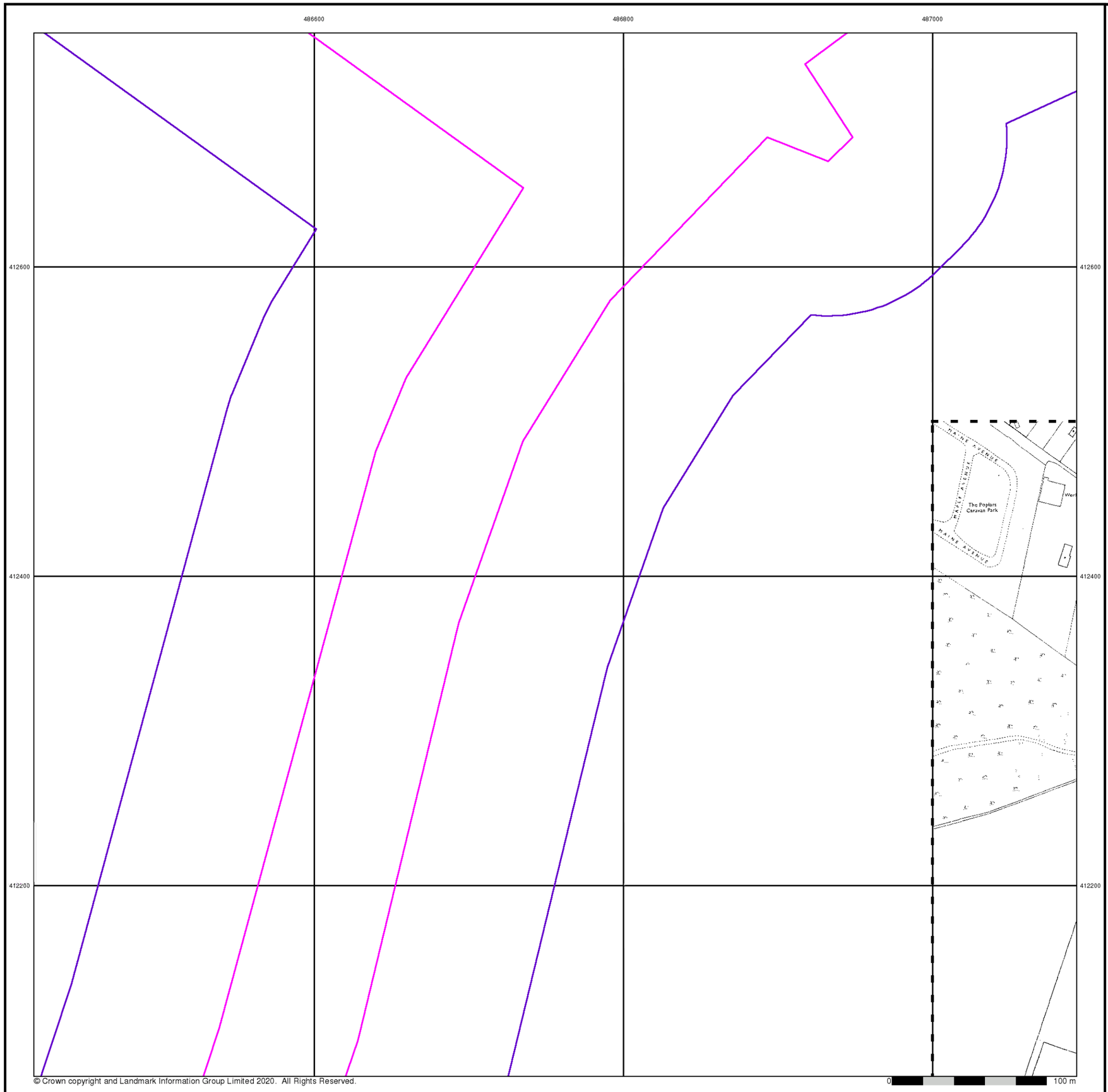


© Crown copyright and Landmark Information Group Limited 2020. All Rights Reserved.

Envirocheck®
LANDMARK INFORMATION GROUP®

## Additional SIMs

**Published 1990**

**Source map scale - 1:1,250**

The SIM cards (Ordnance Survey's `Survey of Information on Microfilm') are further, minor editions of mapping which were produced and published in between the main editions as an area was updated. They date from 1947 to 1994, and contain detailed information on buildings, roads and land-use. These maps were produced at both 1:2,500 and 1:1,250 scales.

## Map Name(s) and Date(s)

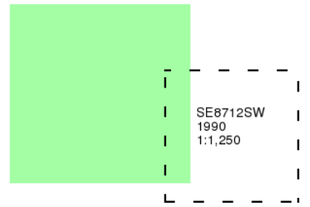


## Historical Map - Segment D13

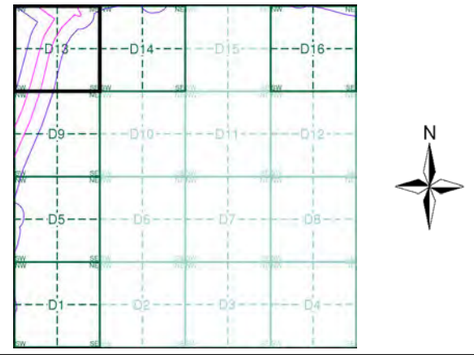


## Order Details

| | |
|---|---|
| Order Number: | 269869084_1_1 |
| Customer Ref: | MAN25291 |
| National Grid Reference: | 487560, 411720 |
| Slice: | D |
| Site Area (Ha): | 598.7 |
| Search Buffer (m): | 100 |

## Site Details

Site at 487768,412414

Landmark INFORMATION GROUP
Tel: 0844 844 9952
Fax:
Web: [redacted]

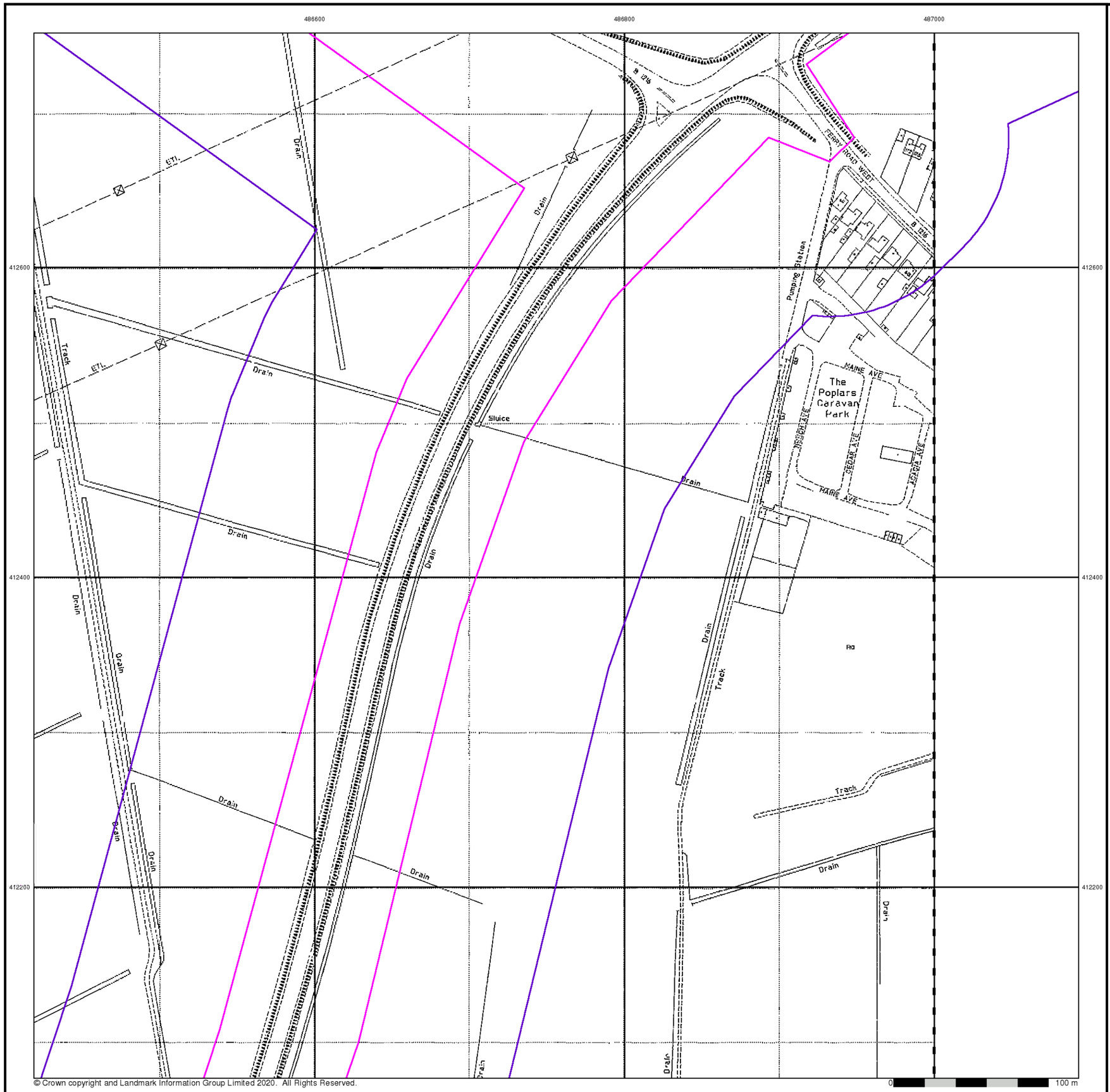


© Crown copyright and Landmark Information Group Limited 2020. All Rights Reserved.

Envirocheck®
LANDMARK INFORMATION GROUP®

## Large-Scale National Grid Data

**Published 1994**

**Source map scale - 1:2,500**

'Large Scale Na ional Grid Data' superseded S M cards (Ordnance Survey's 'Survey of Information on Microfilm') in 1992, and continued to be produced until 1999. These maps were the fore-runners of digital mapping and so provide detailed information on houses and roads, but tend to show less topographic features such as vegetation. These maps were produced at both 1:2,500 and 1:1,250 scales.

## Map Name(s) and Date(s)

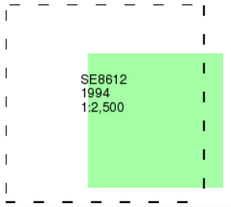


## Historical Map - Segment D13

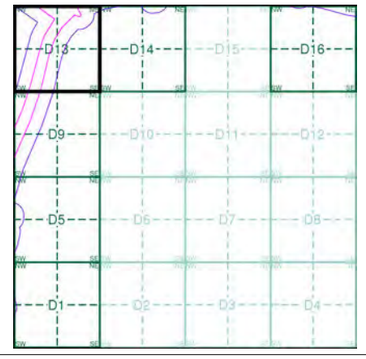


## Order Details

| | |
|---|---|
| Order Number: | 269869084_1_1 |
| Customer Ref: | MAN25291 |
| National Grid Reference: | 487560, 411720 |
| Slice: | D |
| Site Area (Ha): | 598.7 |
| Search Buffer (m): | 100 |

## Site Details

Site at 487768,412414

Landmark INFORMATION GROUP
Tel: 0844 844 9952
Fax:
Web: [redacted]

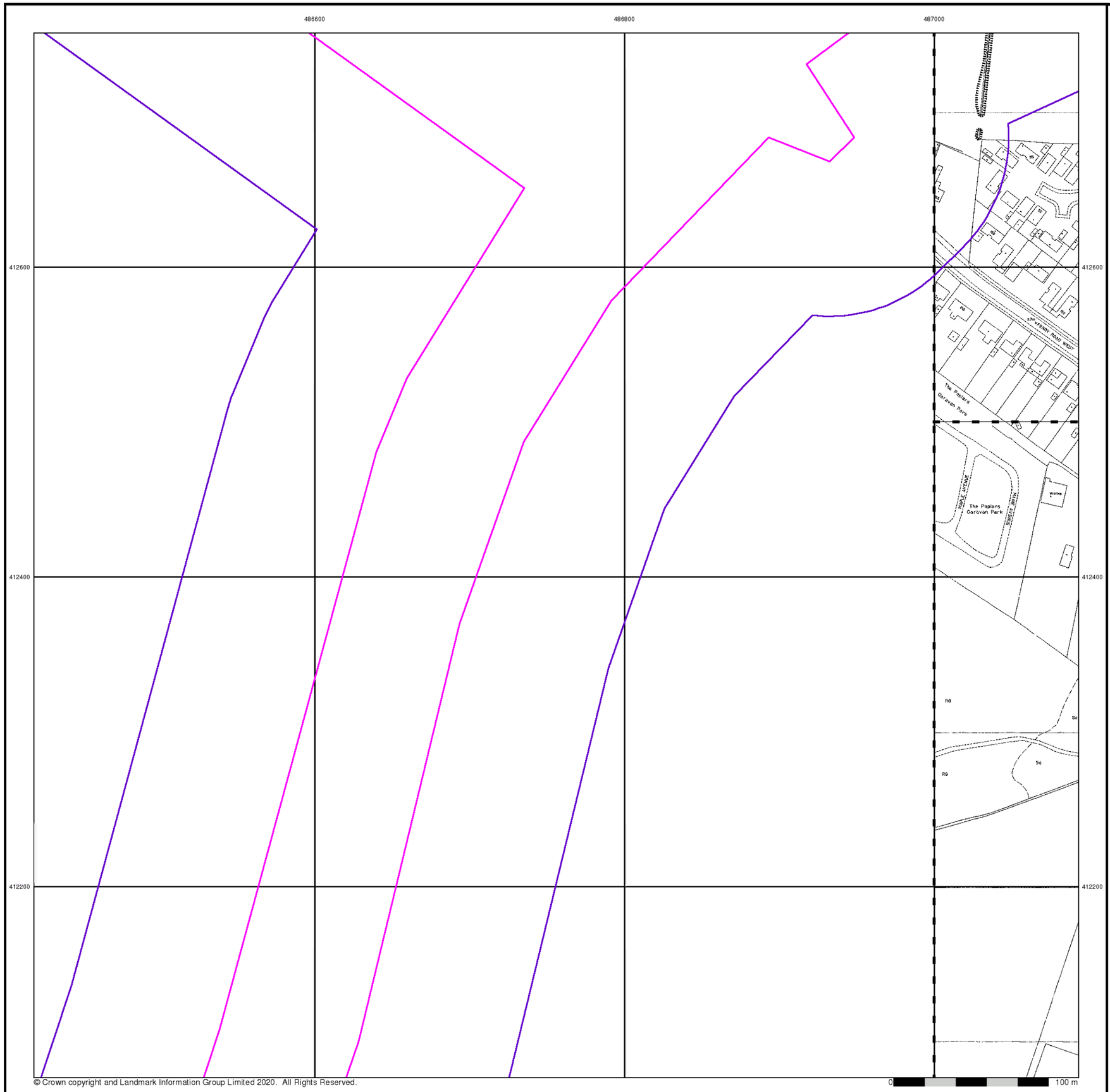


© Crown copyright and Landmark Information Group Limited 2020. All Rights Reserved.

Envirocheck®
LANDMARK INFORMATION GROUP®

## Large-Scale National Grid Data

**Published 1994**

**Source map scale - 1:1,250**

'Large Scale Na ional Grid Data' superseded S M cards (Ordnance Survey's 'Survey of Information on Microfilm') in 1992, and continued to be produced until 1999. These maps were the fore-runners of digital mapping and so provide detailed information on houses and roads, but tend to show less topographic features such as vegetation. These maps were produced at both 1:2,500 and 1:1,250 scales.

## Map Name(s) and Date(s)

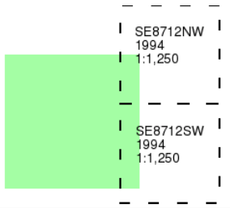


## Historical Map - Segment D13

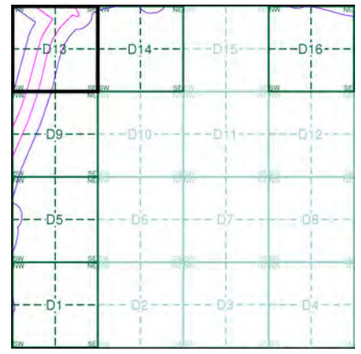


## Order Details

| | |
|---|---|
| Order Number: | 269869084_1_1 |
| Customer Ref: | MAN25291 |
| National Grid Reference: | 487560, 411720 |
| Slice: | D |
| Site Area (Ha): | 598.7 |
| Search Buffer (m): | 100 |

## Site Details

Site at 487768,412414

Landmark INFORMATION GROUP
Tel: 0844 844 9952
Fax:
Web: [redacted]




© Crown copyright and Landmark Information Group Limited 2020. All Rights Reserved.

Envirocheck®

LANDMARK INFORMATION GROUP®

## Large-Scale National Grid Data

**Published 1994**

**Source map scale - 1:1,250**

'Large Scale Na ional Grid Data' superseded S M cards (Ordnance Survey's 'Survey of Information on Microfilm') in 1992, and continued to be produced until 1999. These maps were the fore-runners of digital mapping and so provide detailed information on houses and roads, but tend to show less topographic features such as vegetation. These maps were produced at both 1:2,500 and 1:1,250 scales.

## Map Name(s) and Date(s)

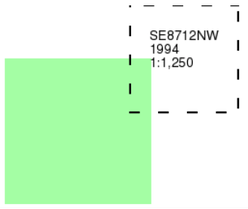


## Historical Map - Segment D13

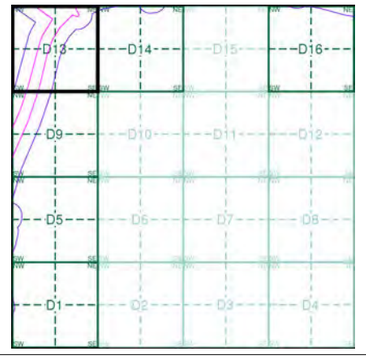


## Order Details

| | |
|---|---|
| Order Number: | 269869084_1_1 |
| Customer Ref: | MAN25291 |
| National Grid Reference: | 487560, 411720 |
| Slice: | D |
| Site Area (Ha): | 598.7 |
| Search Buffer (m): | 100 |

## Site Details

Site at 487768,412414

Landmark INFORMATION GROUP

Tel: 0844 844 9952
Fax:
Web: [redacted]

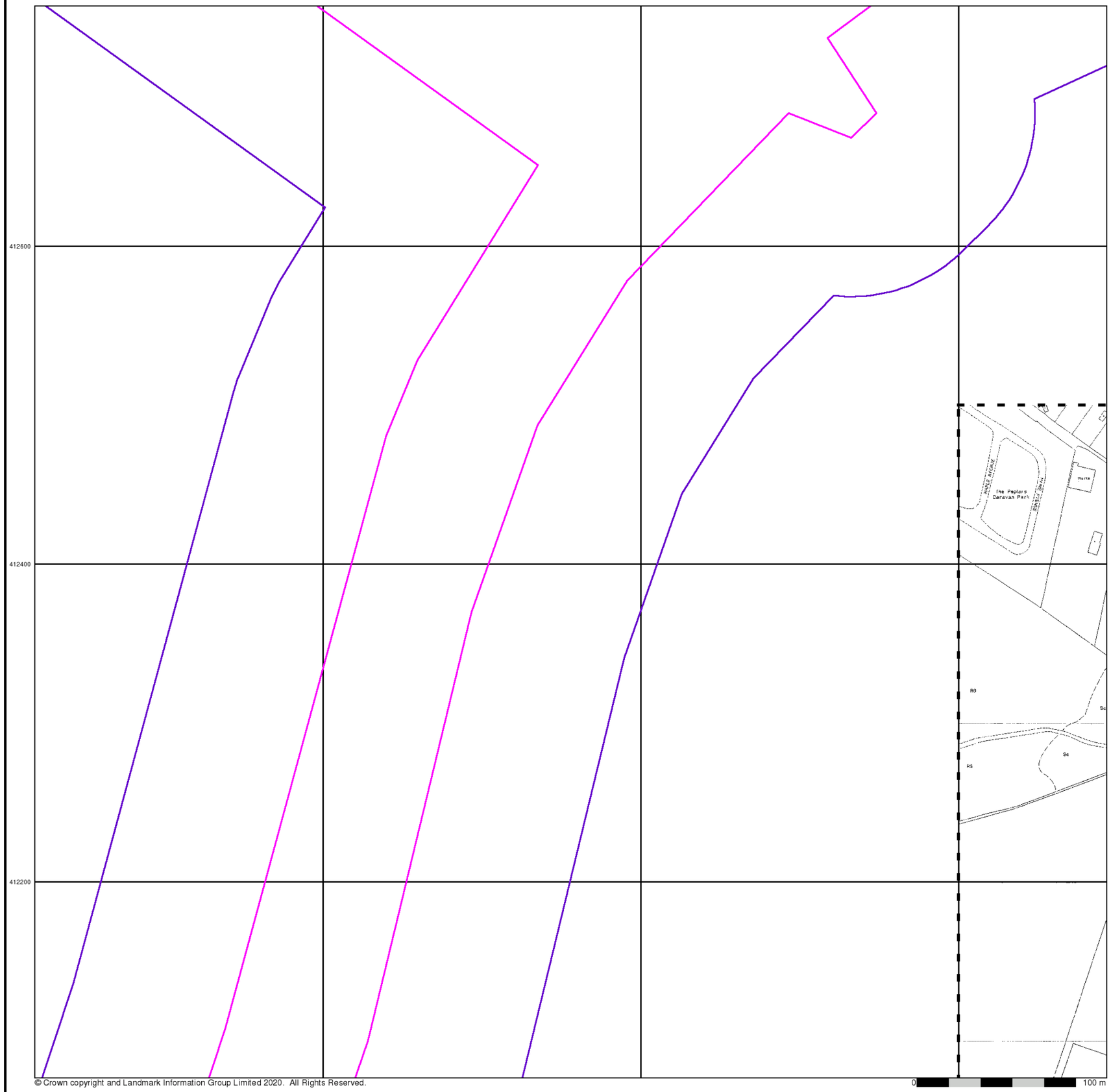


© Crown copyright and Landmark Information Group Limited 2020. All Rights Reserved.

Envirocheck®
LANDMARK INFORMATION GROUP®

## Large-Scale National Grid Data

**Published 1996**

**Source map scale - 1:1,250**

'Large Scale Na ional Grid Data' superseded S M cards (Ordnance Survey's 'Survey of Information on Microfilm') in 1992, and continued to be produced until 1999. These maps were the fore-runners of digital mapping and so provide detailed information on houses and roads, but tend to show less topographic features such as vegetation. These maps were produced at both 1:2,500 and 1:1,250 scales.

## Map Name(s) and Date(s)

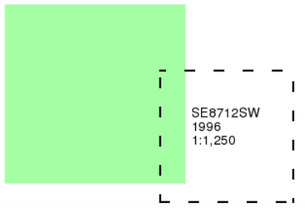


## Historical Map - Segment D13

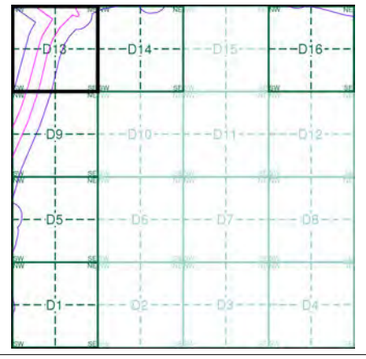


## Order Details

| | |
|---|---|
| Order Number: | 269869084_1_1 |
| Customer Ref: | MAN25291 |
| National Grid Reference: | 487560, 411720 |
| Slice: | D |
| Site Area (Ha): | 598.7 |
| Search Buffer (m): | 100 |

## Site Details

Site at 487768,412414

Landmark INFORMATION GROUP
Tel: 0844 844 9952
Fax:
Web: [redacted]

© Crown copyright and Landmark Information Group Limited 2020. All Rights Reserved.

Envirocheck®

LANDMARK INFORMATION GROUP®

## Large-Scale National Grid Data

**Published 1996**

**Source map scale - 1:1,250**

'Large Scale Na ional Grid Data' superseded S M cards (Ordnance Survey's 'Survey of Information on Microfilm') in 1992, and continued to be produced until 1999. These maps were the fore-runners of digital mapping and so provide detailed information on houses and roads, but tend to show less topographic features such as vegetation. These maps were produced at both 1:2,500 and 1:1,250 scales.

## Map Name(s) and Date(s)

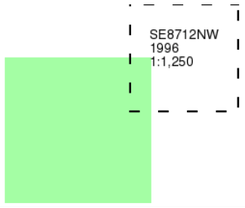


## Historical Map - Segment D13

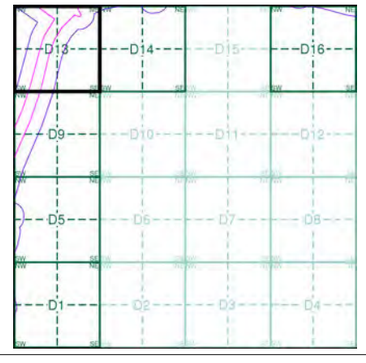


## Order Details

| | |
|---|---|
| Order Number: | 269869084_1_1 |
| Customer Ref: | MAN25291 |
| National Grid Reference: | 487560, 411720 |
| Slice: | D |
| Site Area (Ha): | 598.7 |
| Search Buffer (m): | 100 |

## Site Details

Site at 487768,412414

Landmark INFORMATION GROUP

Tel: 0844 844 9952
Fax:
Web: [redacted]

© Crown copyright and Landmark Information Group Limited 2020. All Rights Reserved.

Envirocheck®

LANDMARK INFORMATION GROUP®

## Large-Scale National Grid Data

**Published 1996**

**Source map scale - 1:1,250**

'Large Scale Na ional Grid Data' superseded S M cards (Ordnance Survey's 'Survey of Information on Microfilm') in 1992, and continued to be produced until 1999. These maps were the fore-runners of digital mapping and so provide detailed information on houses and roads, but tend to show less topographic features such as vegetation. These maps were produced at both 1:2,500 and 1:1,250 scales.

## Map Name(s) and Date(s)

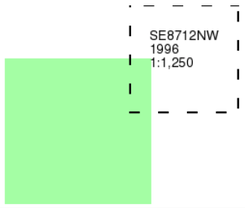


## Historical Map - Segment D13

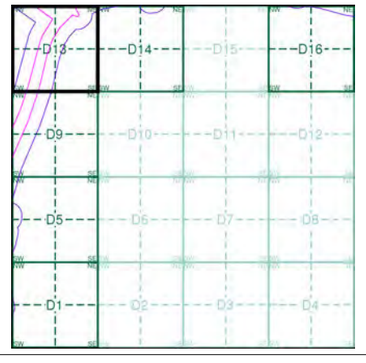


## Order Details

| | |
|---|---|
| Order Number: | 269869084_1_1 |
| Customer Ref: | MAN25291 |
| National Grid Reference: | 487560, 411720 |
| Slice: | D |
| Site Area (Ha): | 598.7 |
| Search Buffer (m): | 100 |

## Site Details

Site at 487768,412414

Landmark INFORMATION GROUP

Tel: 0844 844 9952
Fax:
Web: [redacted]

# Historical Mapping Legends

## Ordnance Survey County Series and Ordnance Survey Plan 1:2,500

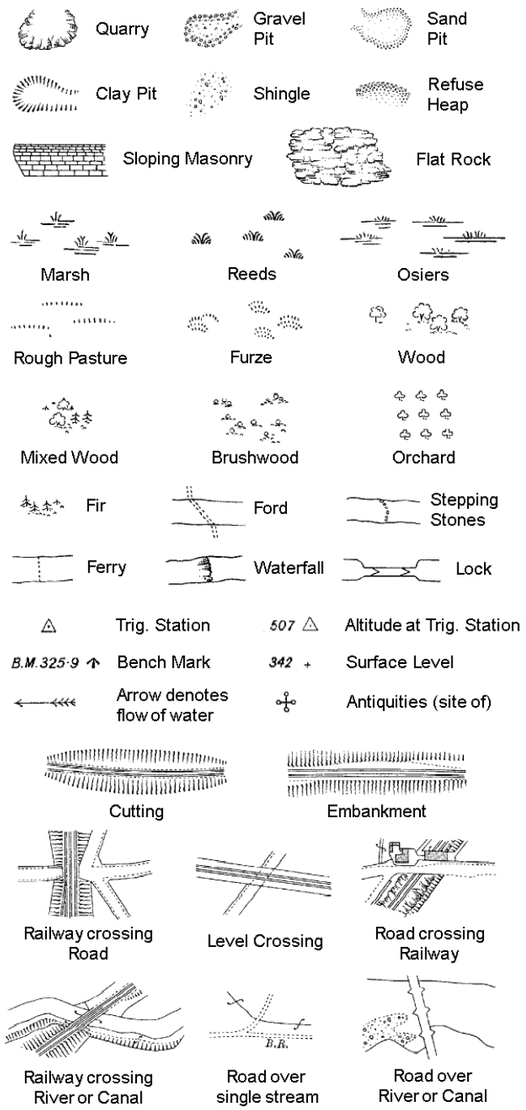


County Boundary (Geographical)
County & Civil Parish Boundary
Administrative County & Civil Parish Boundary
Co. Boro. Bdy. County Borough Boundary (England)
Co. Burgh Bdy. County Burgh Boundary (Scotland)

| | | | |
|---|---|---|---|
| B P B S | Boundary Post or Stone | P.C.B | Police Call Box |
| B.R. | Bridle Road | P | Pump |
| E.P | Electricity Pylon | S.P | Signal Post |
| F.B. | Foot Bridge | Sl. | Sluice |
| F.P. | Foot Path | Sp. | Spring |
| G.P | Guide Post or Board | T.C.B | Telephone Call Box |
| M.S | Mile Stone | Tr. | Trough |
| M.P M.R | Mooring Post or Ring | W | Well |

## Ordnance Survey Plan, Additional SIMs and Supply of Unpublished Survey Information 1:2,500 and 1:1,250

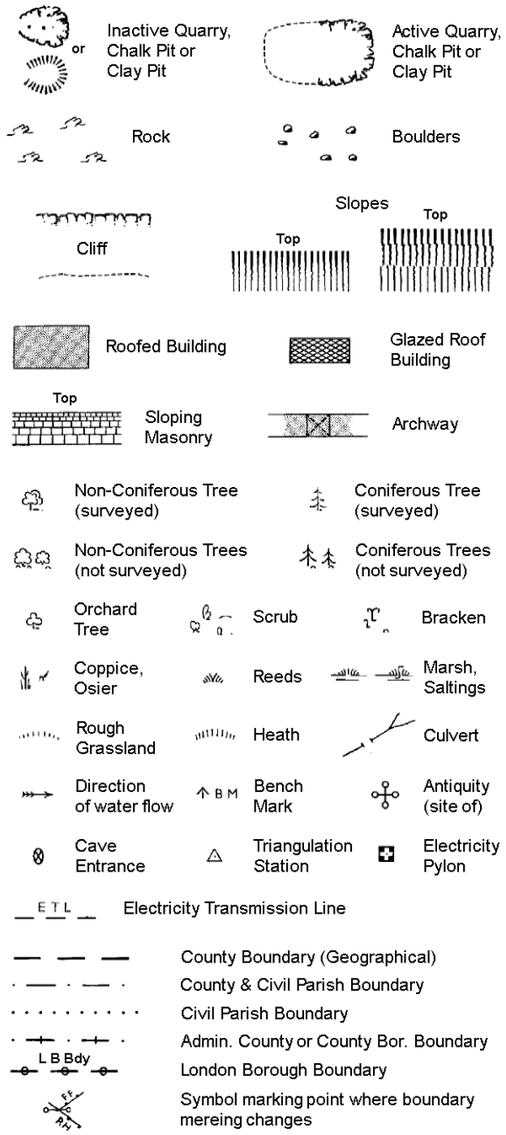


County Boundary (Geographical)
County & Civil Parish Boundary
Civil Parish Boundary
Admin. County or County Bor. Boundary
L B Bdy London Borough Boundary
Symbol marking point where boundary mereing changes

| | | | |
|---|---|---|---|
| BH | Beer House | P | Pillar, Pole or Post |
| BP, BS | Boundary Post or Stone | PO | Post Office |
| Cn, C | Capstan, Crane | PC | Public Convenience |
| Chy | Chimney | PH | Public House |
| D Fn | Drinking Fountain | Pp | Pump |
| El P | Electricity Pillar or Post | SB, S Br | Signal Box or Bridge |
| FAP | Fire Alarm Pillar | SP, SL | Signal Post or Light |
| FB | Foot Bridge | Spr | Spring |
| GP | Guide Post | Tk | Tank or Track |
| H | Hydrant or Hydraulic | TCB | Telephone Call Box |
| LC | Level Crossing | TCP | Telephone Call Post |
| MH | Manhole | Tr | Trough |
| MP | Mile Post or Mooring Post | Wr Pt, Wr T | Water Point, Water Tap |
| MS | Mile Stone | W | Well |
| NTL | Normal Tidal Limit | Wd Pp | Wind Pump |

## Large-Scale National Grid Data 1:2,500 and 1:1,250

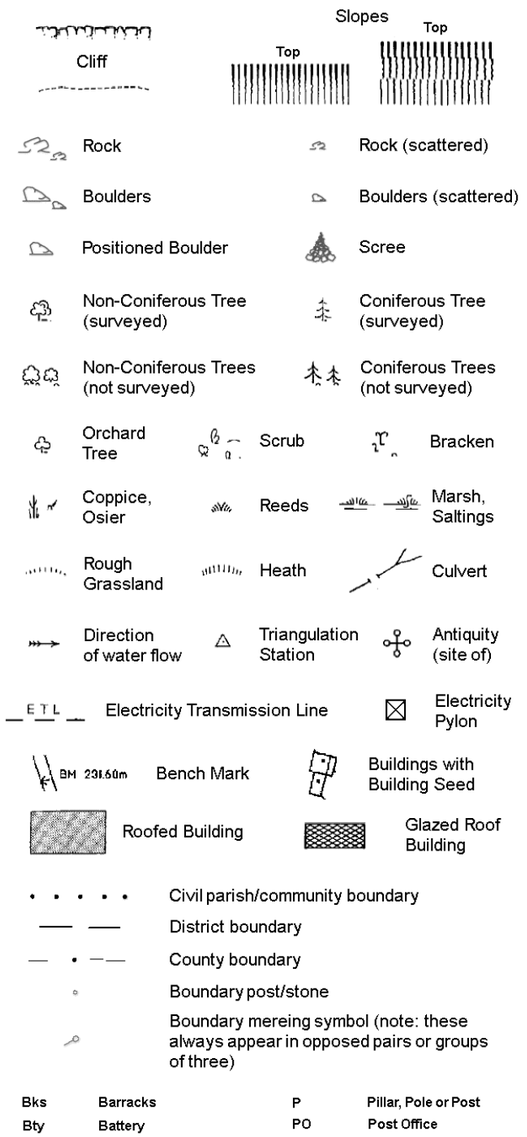


Civil parish/community boundary
District boundary
County boundary
Boundary post/stone
Boundary mereing symbol (note: these always appear in opposed pairs or groups of three)

| | | | |
|---|---|---|---|
| Bks | Barracks | P | Pillar, Pole or Post |
| Bty | Battery | PO | Post Office |
| Cemy | Cemetery | PC | Public Convenience |
| Chy | Chimney | Pp | Pump |
| Cis | Cistern | Ppg Sta | Pumping Station |
| Dismtd Rly | Dismantled Railway | PW | Place of Worship |
| El Gen Sta | Electricity Generating Station | Sewage Ppg Sta | Sewage Pumping Station |
| El P | Electricity Pole, Pillar | SB, S Br | Signal Box or Bridge |
| El Sub Sta | Electricity Sub Station | SP, SL | Signal Post or Light |
| FB | Filter Bed | Spr | Spring |
| Fn / D Fn | Fountain / Drinking Ftn. | Tk | Tank or Track |
| Gas Gov | Gas Valve Compound | Tr | Trough |
| GVC | Gas Governer | Wd Pp | Wind Pump |
| GP | Guide Post | Wr Pt, Wr T | Water Point, Water Tap |
| MH | Manhole | Wks | Works (building or area) |
| MP, MS | Mile Post or Mile Stone | W | Well |

Envirocheck®
LANDMARK INFORMATION GROUP®

## Historical Mapping & Photography included:

| Mapping Type | Scale | Date | Pg |
|---|---|---|---|
| Lincolnshire | 1:2,500 | 1886 - 1887 | 2 |
| Lincolnshire | 1:2,500 | 1907 | 3 |
| Ordnance Survey Plan | 1:1,250 | 1963 - 1993 | 4 |
| Ordnance Survey Plan | 1:2,500 | 1966 | 5 |
| Ordnance Survey Plan | 1:1,250 | 1970 - 1975 | 6 |
| Additional SIMs | 1:1,250 | 1983 - 1993 | 7 |
| Additional SIMs | 1:1,250 | 1990 | 8 |
| Additional SIMs | 1:1,250 | 1993 | 9 |
| Large-Scale National Grid Data | 1:1,250 | 1994 | 10 |
| Large-Scale National Grid Data | 1:1,250 | 1994 | 11 |
| Large-Scale National Grid Data | 1:1,250 | 1996 | 12 |
| Large-Scale National Grid Data | 1:1,250 | 1996 | 13 |
| Large-Scale National Grid Data | 1:1,250 | 1996 | 14 |

## Historical Map - Segment D14

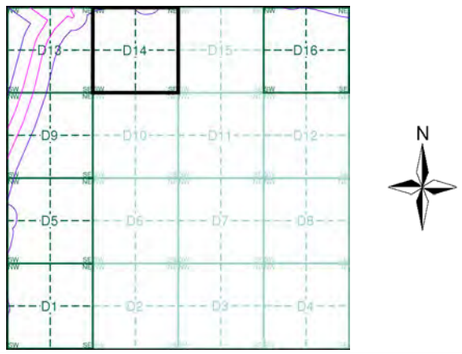


## Order Details

| | |
|---|---|
| Order Number: | 269869084_1_1 |
| Customer Ref: | MAN25291 |
| National Grid Reference: | 487560, 411720 |
| Slice: | D |
| Site Area (Ha): | 598.7 |
| Search Buffer (m): | 100 |

## Site Details

Site at 487768,412414


Landmark INFORMATION GROUP
Tel: 0844 844 9952
Fax: 0844 844 9951
Web: [redacted]

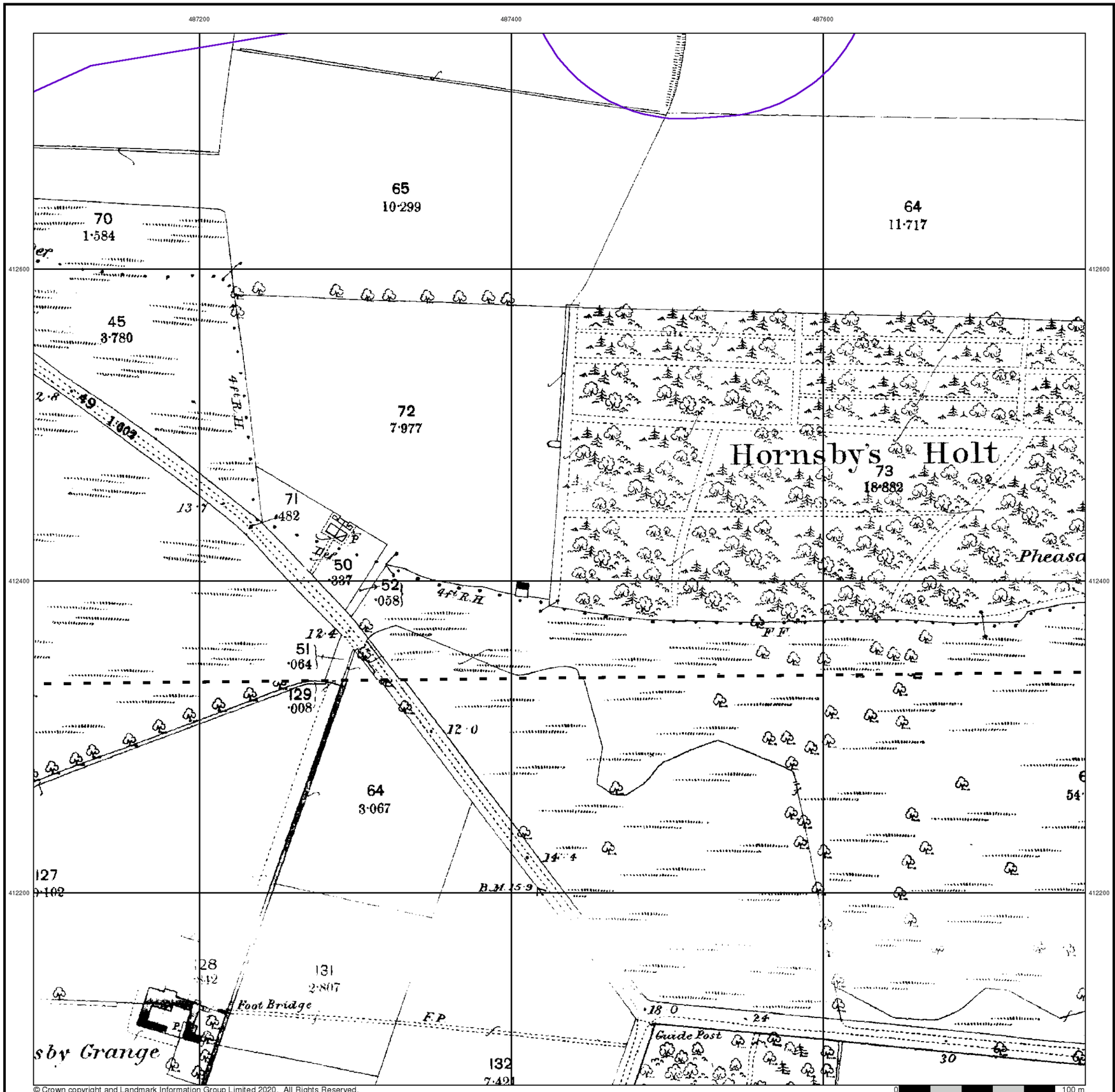


Envirocheck®

LANDMARK INFORMATION GROUP®

## Lincolnshire

## Published 1886 - 1887

## Source map scale - 1:2,500

The historical maps shown were reproduced from maps predominantly held at the scale adopted for England, Wales and Scotland in the 1840`s. In 1854 the 1:2,500 scale was adopted for mapping urban areas and by 1896 it covered the whole of what were considered to be the cul ivated parts of Great Britain. The published date given below is often some years later than the surveyed date. Before 1938, all OS maps were based on the Cassini Projection, wi h independent surveys of a single county or group of counties, giving rise to significant inaccuracies in outlying areas.

## Map Name(s) and Date(s)

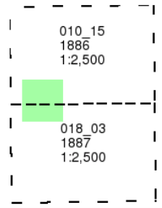


## Historical Map - Segment D14

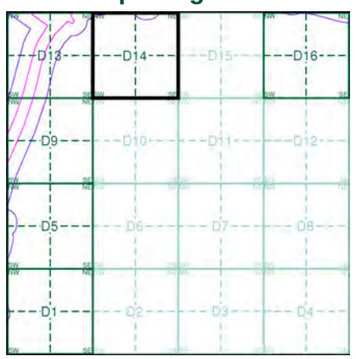


## Order Details

| | |
|---|---|
| Order Number: | 269869084_1_1 |
| Customer Ref: | MAN25291 |
| National Grid Reference: | 487560, 411720 |
| Slice: | D |
| Site Area (Ha): | 598.7 |
| Search Buffer (m): | 100 |

## Site Details

Site at 487768,412414

Landmark INFORMATION GROUP
Tel: 0844 844 9952
Fax: 0844 844 9951
Web: [redacted]

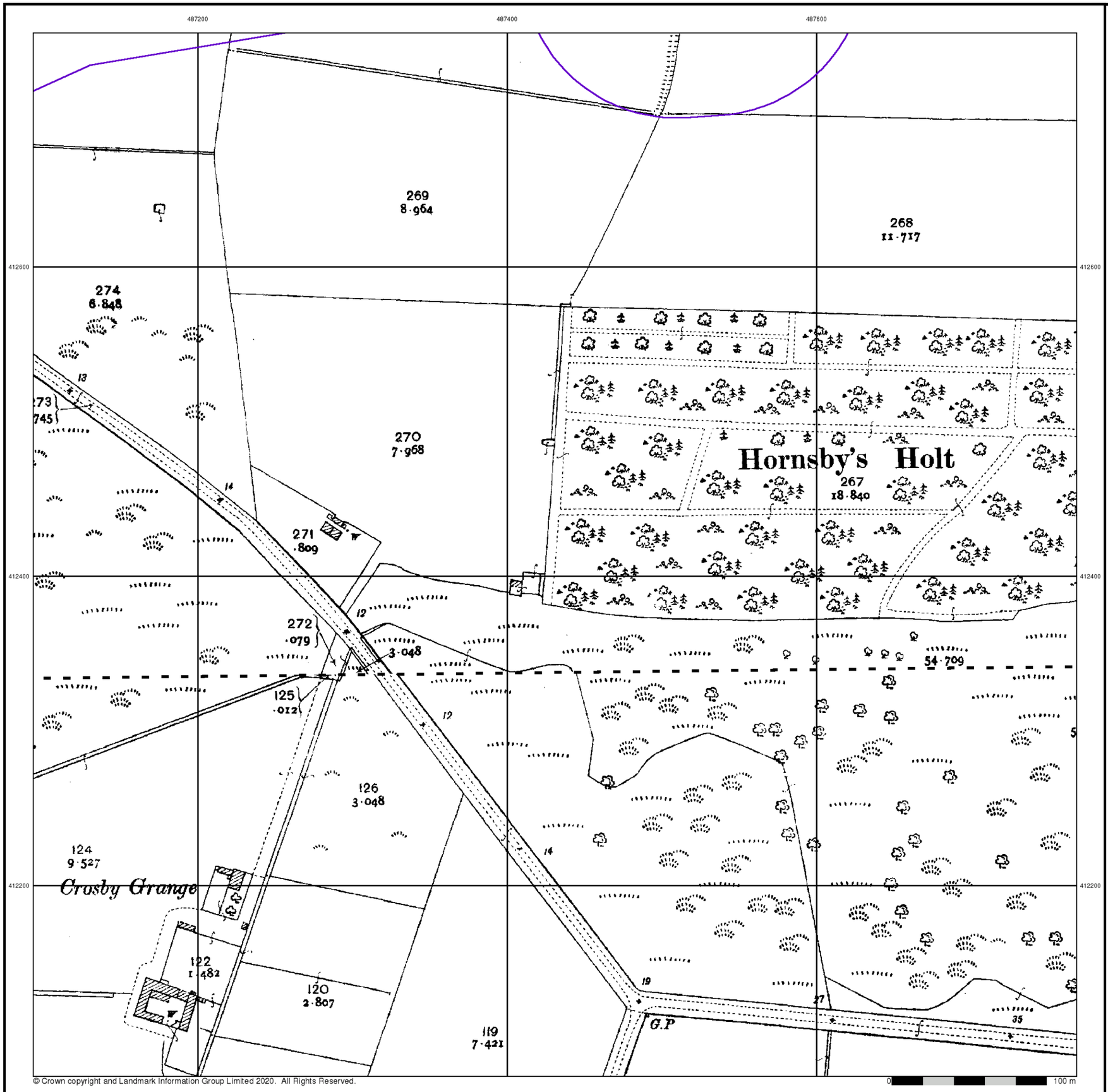


© Crown copyright and Landmark Information Group Limited 2020. All Rights Reserved.

Envirocheck®

LANDMARK INFORMATION GROUP®

## Lincolnshire

## Published 1907

## Source map scale - 1:2,500

The historical maps shown were reproduced from maps predominantly held at the scale adopted for England, Wales and Scotland in the 1840`s. In 1854 the 1:2,500 scale was adopted for mapping urban areas and by 1896 it covered the whole of what were considered to be the cul ivated parts of Great Britain. The published date given below is often some years later than the surveyed date. Before 1938, all OS maps were based on the Cassini Projection, wi h independent surveys of a single county or group of counties, giving rise to significant inaccuracies in outlying areas.

## Map Name(s) and Date(s)

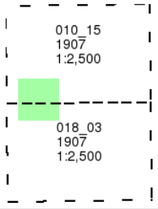


## Historical Map - Segment D14

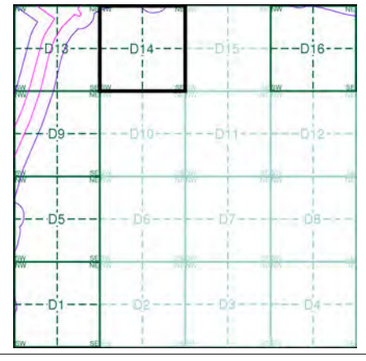


## Order Details

| | |
|---|---|
| Order Number: | 269869084_1_1 |
| Customer Ref: | MAN25291 |
| National Grid Reference: | 487560, 411720 |
| Slice: | D |
| Site Area (Ha): | 598.7 |
| Search Buffer (m): | 100 |

## Site Details

Site at 487768,412414

Landmark INFORMATION GROUP

Tel: 0844 844 9952
Fax: 0844 844 9951
Web: [redacted]

© Crown copyright and Landmark Information Group Limited 2020. All Rights Reserved.

Envirocheck®
LANDMARK INFORMATION GROUP®

## Ordnance Survey Plan

**Published 1963 - 1993**

**Source map scale - 1:1,250**

The historical maps shown were reproduced from maps predominantly held at the scale adopted for England, Wales and Scotland in the 1840`s. In 1854 the 1:2,500 scale was adopted for mapping urban areas and by 1896 it covered the whole of what were considered to be the cul ivated parts of Great Britain. The published date given below is often some years later than the surveyed date. Before 1938, all OS maps were based on the Cassini Projection, wi h independent surveys of a single county or group of counties, giving rise to significant inaccuracies in outlying areas.

## Map Name(s) and Date(s)

| | |
|---|---|
| SE8712NW 1992 1:1,250 | SE8712NE 1993 1:1,250 |
| SE8712SW 1963 1:1,250 | SE8712SE 1963 1:1,250 |

## Historical Map - Segment D14

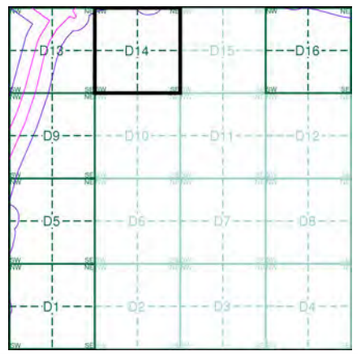


## Order Details

| | |
|---|---|
| Order Number: | 269869084_1_1 |
| Customer Ref: | MAN25291 |
| National Grid Reference: | 487560, 411720 |
| Slice: | D |
| Site Area (Ha): | 598.7 |
| Search Buffer (m): | 100 |

## Site Details

Site at 487768,412414

Landmark INFORMATION GROUP
Tel: 0844 844 9952
Fax: 0844 844 9951
Web: [redacted]

© Crown copyright and Landmark Information Group Limited 2020. All Rights Reserved.

Envirocheck®
LANDMARK INFORMATION GROUP®

## Ordnance Survey Plan

### Published 1966

### Source map scale - 1:2,500

The historical maps shown were reproduced from maps predominantly held at the scale adopted for England, Wales and Scotland in the 1840`s. In 1854 the 1:2,500 scale was adopted for mapping urban areas and by 1896 it covered the whole of what were considered to be the cul ivated parts of Great Britain. The published date given below is often some years later than the surveyed date. Before 1938, all OS maps were based on the Cassini Projection, wi h independent surveys of a single county or group of counties, giving rise to significant inaccuracies in outlying areas.

## Map Name(s) and Date(s)

SE8712
1966
1:2,500

## Historical Map - Segment D14

N

## Order Details

Order Number: 269869084_1_1
Customer Ref: MAN25291
National Grid Reference: 487560, 411720
Slice: D
Site Area (Ha): 598.7
Search Buffer (m): 100

## Site Details

Site at 487768,412414

Landmark
INFORMATION GROUP

Tel: 0844 844 9952
Fax: 0844 844 9951
Web: [redacted]

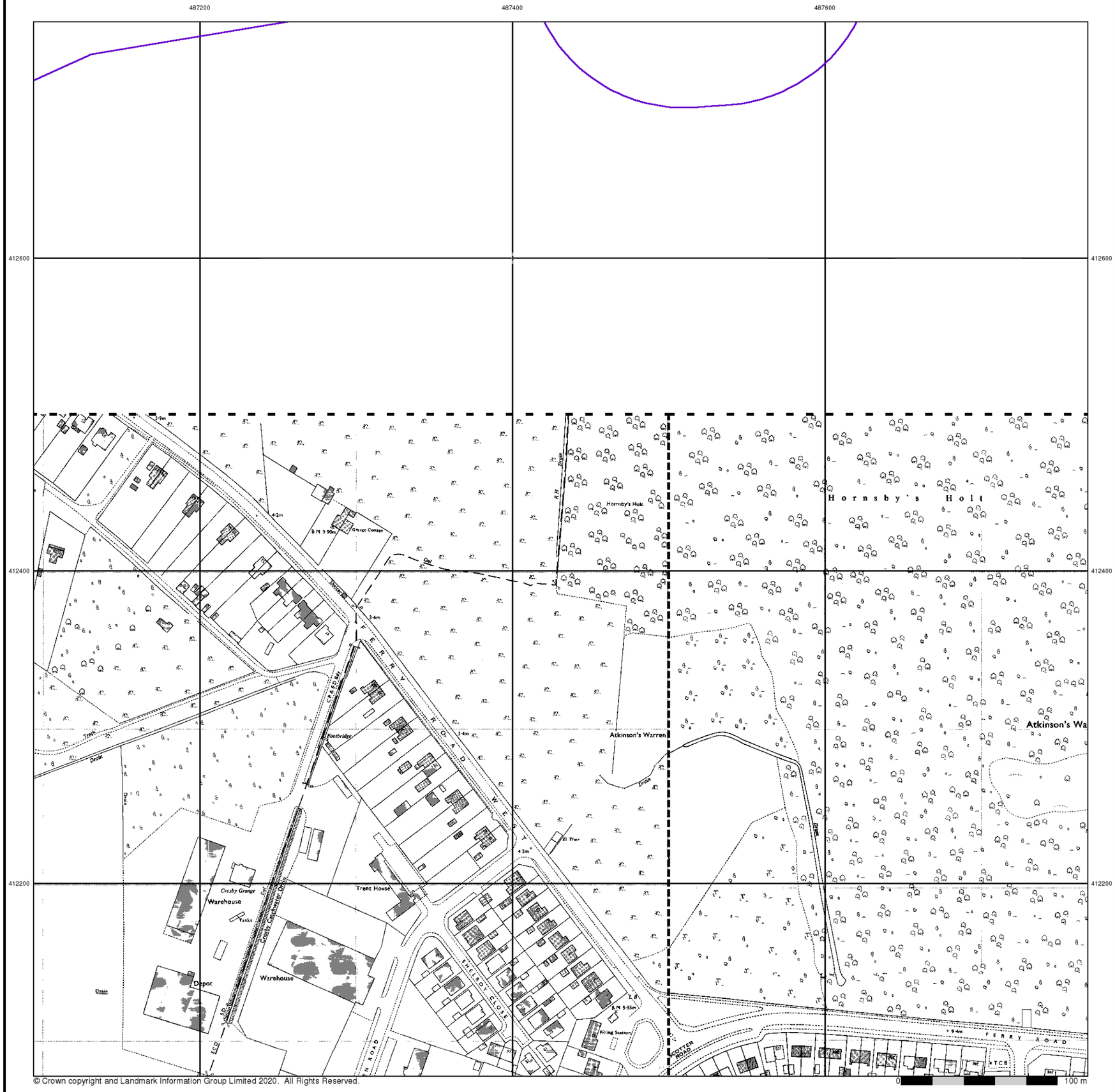


© Crown copyright and Landmark Information Group Limited 2020. All Rights Reserved.

Envirocheck®
LANDMARK INFORMATION GROUP®

## Ordnance Survey Plan

**Published 1970 - 1975**

**Source map scale - 1:1,250**

The historical maps shown were reproduced from maps predominantly held at the scale adopted for England, Wales and Scotland in the 1840`s. In 1854 the 1:2,500 scale was adopted for mapping urban areas and by 1896 it covered the whole of what were considered to be the cul ivated parts of Great Britain. The published date given below is often some years later than the surveyed date. Before 1938, all OS maps were based on the Cassini Projection, wi h independent surveys of a single county or group of counties, giving rise to significant inaccuracies in outlying areas.

## Map Name(s) and Date(s)

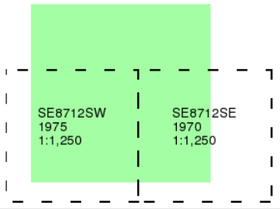


## Historical Map - Segment D14

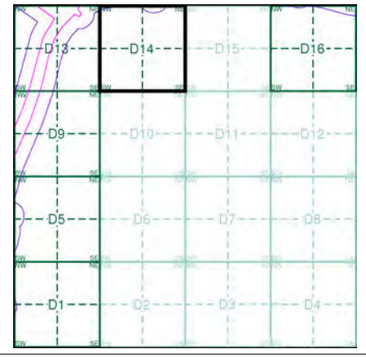


## Order Details

| | |
|---|---|
| Order Number: | 269869084_1_1 |
| Customer Ref: | MAN25291 |
| National Grid Reference: | 487560, 411720 |
| Slice: | D |
| Site Area (Ha): | 598.7 |
| Search Buffer (m): | 100 |

## Site Details

Site at 487768,412414

Landmark INFORMATION GROUP
Tel: 0844 844 9952
Fax: 0844 844 9951
Web: [redacted]

© Crown copyright and Landmark Information Group Limited 2020. All Rights Reserved.

Envirocheck®
LANDMARK INFORMATION GROUP®

## Additional SIMs

**Published 1983 - 1993**

**Source map scale - 1:1,250**

The SIM cards (Ordnance Survey's `Survey of Information on Microfilm') are further, minor editions of mapping which were produced and published in between the main editions as an area was updated. They date from 1947 to 1994, and contain detailed information on buildings, roads and land-use. These maps were produced at both 1:2,500 and 1:1,250 scales.

## Map Name(s) and Date(s)

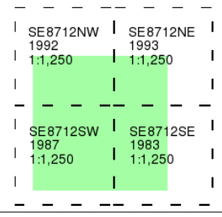


## Historical Map - Segment D14

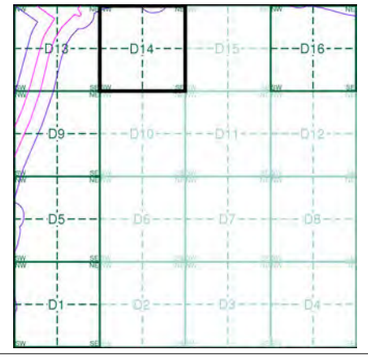


## Order Details

| | |
|---|---|
| Order Number: | 269869084_1_1 |
| Customer Ref: | MAN25291 |
| National Grid Reference: | 487560, 411720 |
| Slice: | D |
| Site Area (Ha): | 598.7 |
| Search Buffer (m): | 100 |

## Site Details

Site at 487768,412414

Landmark INFORMATION GROUP
Tel: 0844 844 9952
Fax: 0844 844 9951
Web: [redacted]

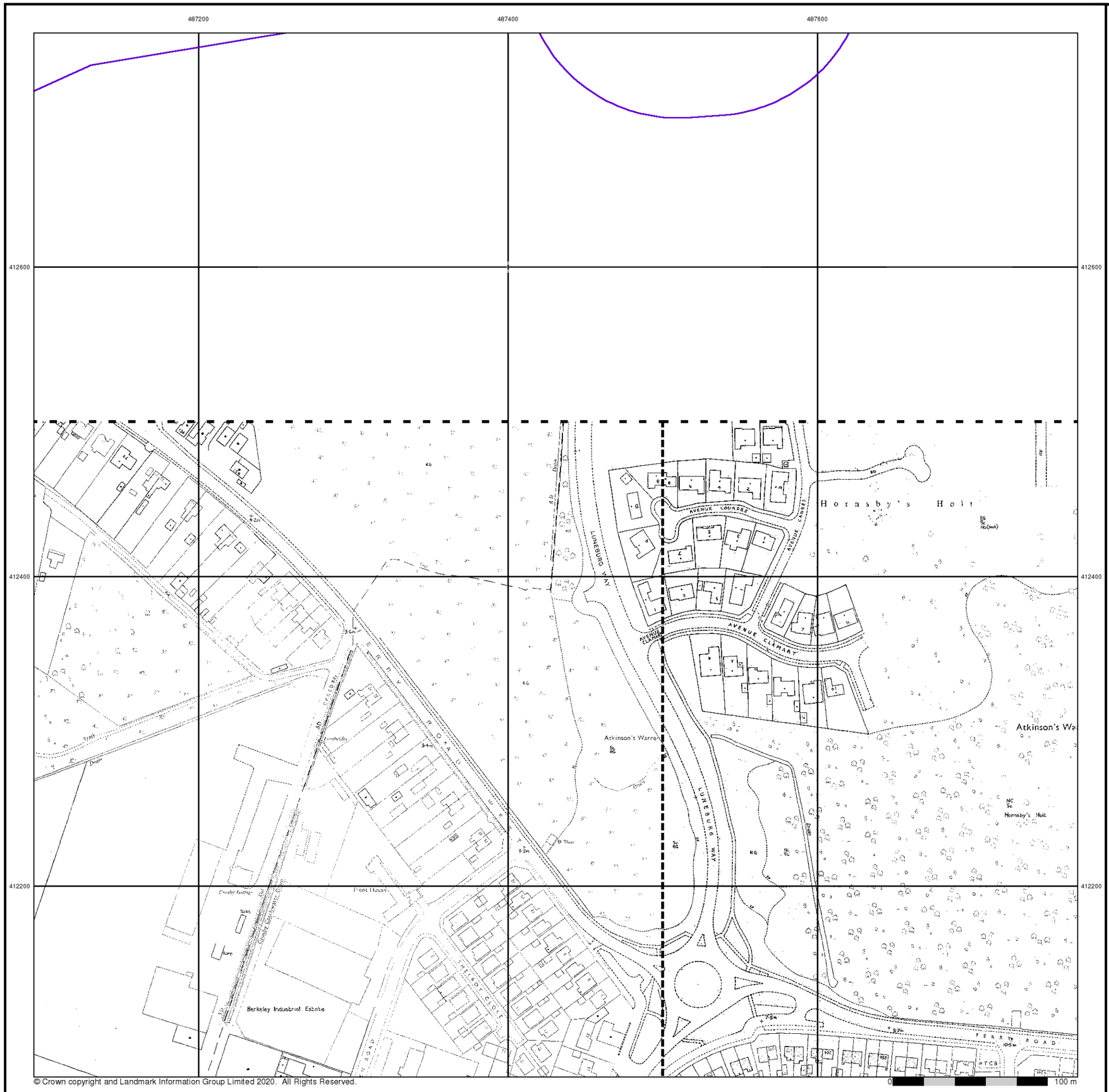


© Crown copyright and Landmark Information Group Limited 2020. All Rights Reserved.

Envirocheck®
LANDMARK INFORMATION GROUP®

## Additional SIMs

**Published 1990**

**Source map scale - 1:1,250**

The SIM cards (Ordnance Survey's `Survey of Information on Microfilm') are further, minor editions of mapping which were produced and published in between the main editions as an area was updated. They date from 1947 to 1994, and contain detailed information on buildings, roads and land-use. These maps were produced at both 1:2,500 and 1:1,250 scales.

## Map Name(s) and Date(s)

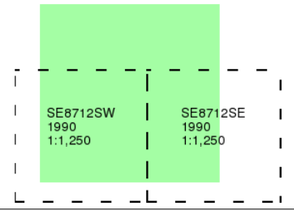


## Historical Map - Segment D14

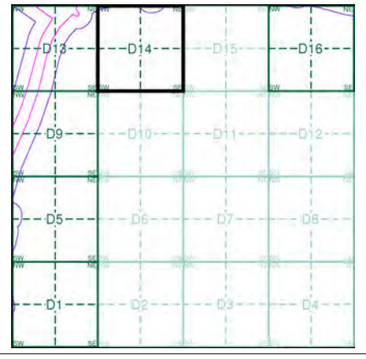


## Order Details

| | |
|---|---|
| Order Number: | 269869084_1_1 |
| Customer Ref: | MAN25291 |
| National Grid Reference: | 487560, 411720 |
| Slice: | D |
| Site Area (Ha): | 598.7 |
| Search Buffer (m): | 100 |

## Site Details

Site at 487768,412414

Landmark INFORMATION GROUP
Tel: 0844 844 9952
Fax: 0844 844 9951
Web: [redacted]

© Crown copyright and Landmark Information Group Limited 2020. All Rights Reserved.

Envirocheck®
LANDMARK INFORMATION GROUP®

## Additional SIMs

**Published 1993**

**Source map scale - 1:1,250**

The SIM cards (Ordnance Survey's `Survey of Information on Microfilm') are further, minor editions of mapping which were produced and published in between the main editions as an area was updated. They date from 1947 to 1994, and contain detailed information on buildings, roads and land-use. These maps were produced at both 1:2,500 and 1:1,250 scales.

## Map Name(s) and Date(s)

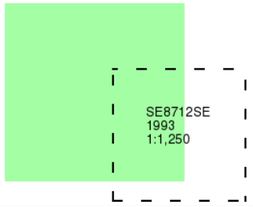


## Historical Map - Segment D14

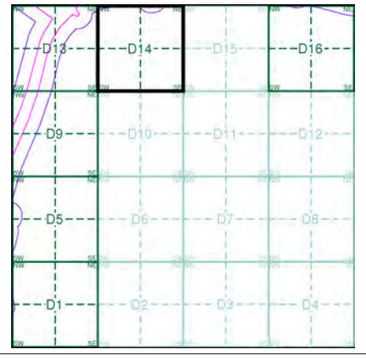


## Order Details

| | |
|---|---|
| Order Number: | 269869084_1_1 |
| Customer Ref: | MAN25291 |
| National Grid Reference: | 487560, 411720 |
| Slice: | D |
| Site Area (Ha): | 598.7 |
| Search Buffer (m): | 100 |

## Site Details

Site at 487768,412414

Landmark INFORMATION GROUP
Tel: 0844 844 9952
Fax: 0844 844 9951
Web: [redacted]

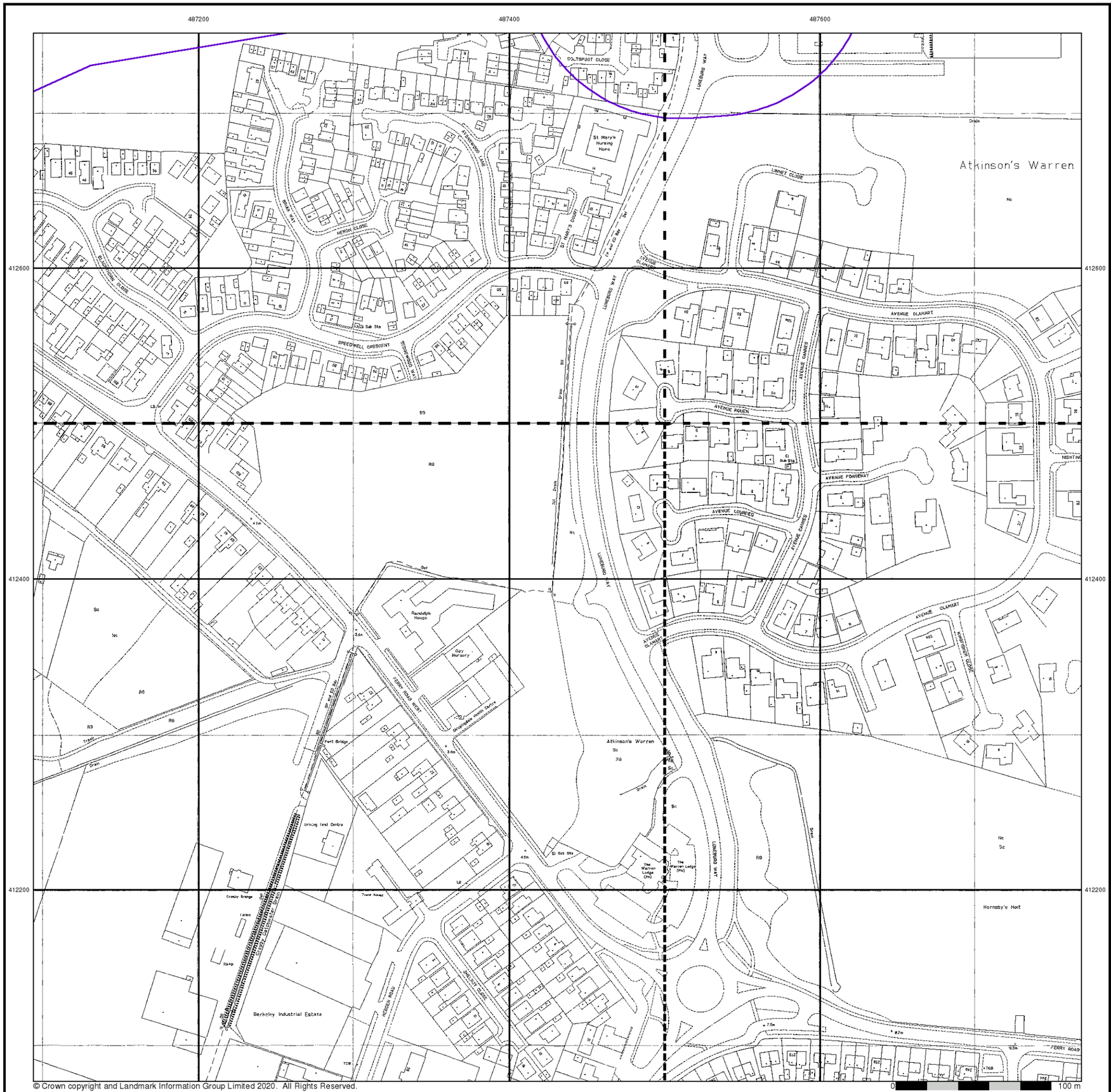


Envirocheck®

LANDMARK INFORMATION GROUP®

## Large-Scale National Grid Data

**Published 1994**

**Source map scale - 1:1,250**

'Large Scale Na ional Grid Data' superseded S M cards (Ordnance Survey's 'Survey of Information on Microfilm') in 1992, and continued to be produced until 1999. These maps were the fore-runners of digital mapping and so provide detailed information on houses and roads, but tend to show less topographic features such as vegetation. These maps were produced at both 1:2,500 and 1:1,250 scales.

## Map Name(s) and Date(s)

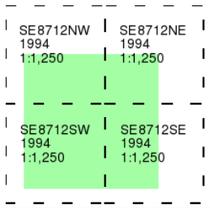


## Historical Map - Segment D14

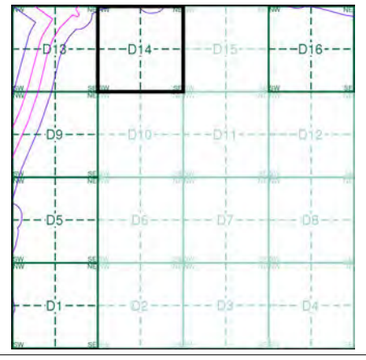


## Order Details

| | |
|---|---|
| Order Number: | 269869084_1_1 |
| Customer Ref: | MAN25291 |
| National Grid Reference: | 487560, 411720 |
| Slice: | D |
| Site Area (Ha): | 598.7 |
| Search Buffer (m): | 100 |

## Site Details

Site at 487768,412414


Landmark INFORMATION GROUP

Tel: 0844 844 9952
Fax: 0844 844 9951
Web: [redacted]




© Crown copyright and Landmark Information Group Limited 2020. All Rights Reserved.

0 100 m

Envirocheck®
LANDMARK INFORMATION GROUP®

## Large-Scale National Grid Data

**Published 1994**

**Source map scale - 1:1,250**

'Large Scale Na ional Grid Data' superseded S M cards (Ordnance Survey's 'Survey of Information on Microfilm') in 1992, and continued to be produced until 1999. These maps were the fore-runners of digital mapping and so provide detailed information on houses and roads, but tend to show less topographic features such as vegetation. These maps were produced at both 1:2,500 and 1:1,250 scales.

## Map Name(s) and Date(s)

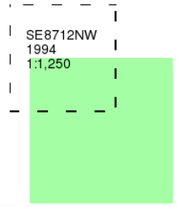


## Historical Map - Segment D14

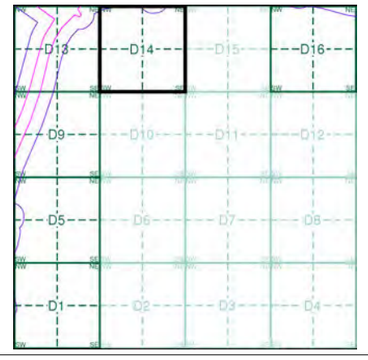


## Order Details

| | |
|---|---|
| Order Number: | 269869084_1_1 |
| Customer Ref: | MAN25291 |
| National Grid Reference: | 487560, 411720 |
| Slice: | D |
| Site Area (Ha): | 598.7 |
| Search Buffer (m): | 100 |

## Site Details

Site at 487768,412414

Landmark INFORMATION GROUP
Tel: 0844 844 9952
Fax: 0844 844 9951
Web: [redacted]

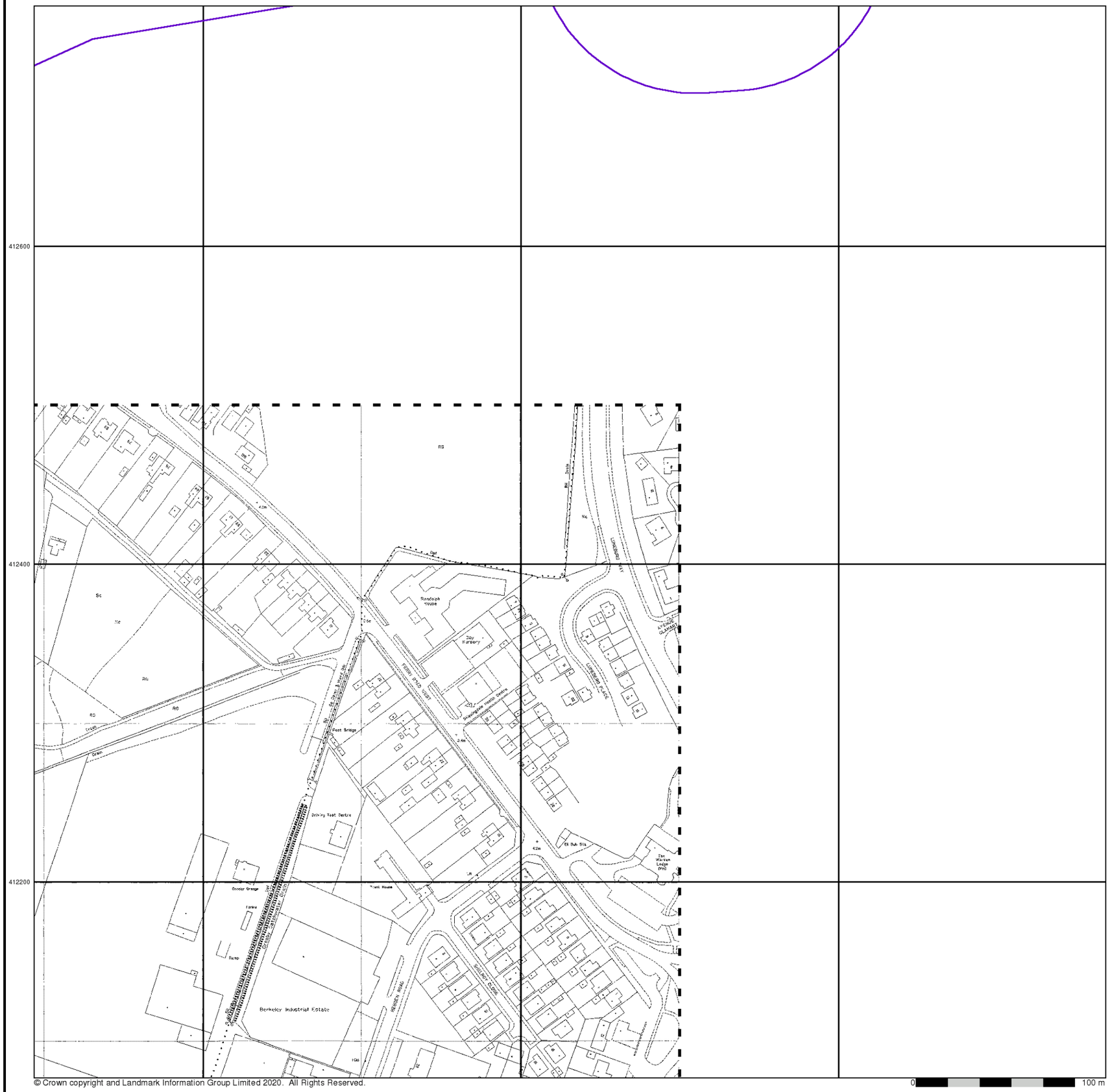


© Crown copyright and Landmark Information Group Limited 2020. All Rights Reserved.

Envirocheck®
LANDMARK INFORMATION GROUP®

## Large-Scale National Grid Data

**Published 1996**

**Source map scale - 1:1,250**

'Large Scale Na ional Grid Data' superseded S M cards (Ordnance Survey's 'Survey of Information on Microfilm') in 1992, and continued to be produced until 1999. These maps were the fore-runners of digital mapping and so provide detailed information on houses and roads, but tend to show less topographic features such as vegetation. These maps were produced at both 1:2,500 and 1:1,250 scales.

## Map Name(s) and Date(s)

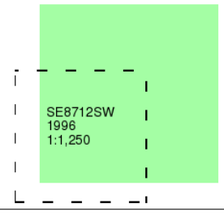


## Historical Map - Segment D14

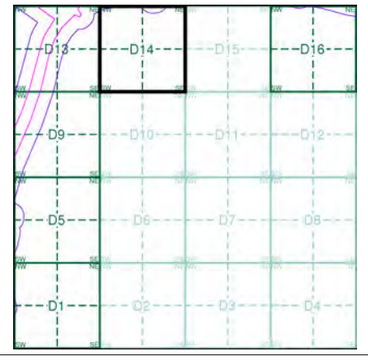


## Order Details

| | |
|---|---|
| Order Number: | 269869084_1_1 |
| Customer Ref: | MAN25291 |
| National Grid Reference: | 487560, 411720 |
| Slice: | D |
| Site Area (Ha): | 598.7 |
| Search Buffer (m): | 100 |

## Site Details

Site at 487768,412414

Landmark INFORMATION GROUP
Tel: 0844 844 9952
Fax: 0844 844 9951
Web: [redacted]

© Crown copyright and Landmark Information Group Limited 2020. All Rights Reserved.

0 100 m

Envirocheck®
LANDMARK INFORMATION GROUP®

## Large-Scale National Grid Data

**Published 1996**

**Source map scale - 1:1,250**

'Large Scale Na ional Grid Data' superseded S M cards (Ordnance Survey's 'Survey of Information on Microfilm') in 1992, and continued to be produced until 1999. These maps were the fore-runners of digital mapping and so provide detailed information on houses and roads, but tend to show less topographic features such as vegetation. These maps were produced at both 1:2,500 and 1:1,250 scales.

## Map Name(s) and Date(s)

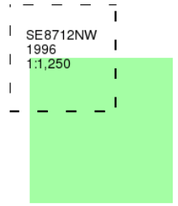


## Historical Map - Segment D14

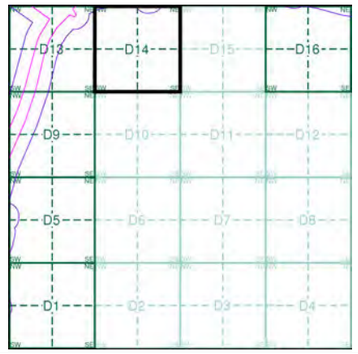


## Order Details

| | |
|---|---|
| Order Number: | 269869084_1_1 |
| Customer Ref: | MAN25291 |
| National Grid Reference: | 487560, 411720 |
| Slice: | D |
| Site Area (Ha): | 598.7 |
| Search Buffer (m): | 100 |

## Site Details

Site at 487768,412414

Landmark INFORMATION GROUP
Tel: 0844 844 9952
Fax: 0844 844 9951
Web: [redacted]

© Crown copyright and Landmark Information Group Limited 2020. All Rights Reserved.

0 100 m

Envirocheck®
LANDMARK INFORMATION GROUP®

## Large-Scale National Grid Data

**Published 1996**

**Source map scale - 1:1,250**

'Large Scale Na ional Grid Data' superseded S M cards (Ordnance Survey's 'Survey of Information on Microfilm') in 1992, and continued to be produced until 1999. These maps were the fore-runners of digital mapping and so provide detailed information on houses and roads, but tend to show less topographic features such as vegetation. These maps were produced at both 1:2,500 and 1:1,250 scales.

## Map Name(s) and Date(s)

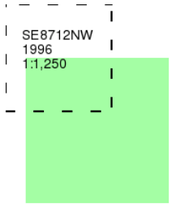


## Historical Map - Segment D14

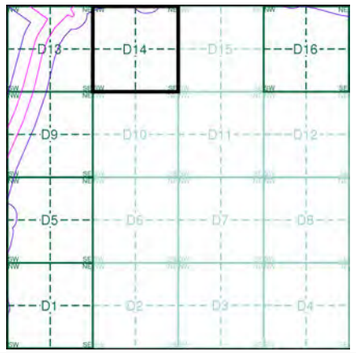


## Order Details

| | |
|---|---|
| Order Number: | 269869084_1_1 |
| Customer Ref: | MAN25291 |
| National Grid Reference: | 487560, 411720 |
| Slice: | D |
| Site Area (Ha): | 598.7 |
| Search Buffer (m): | 100 |

## Site Details

Site at 487768,412414

Landmark INFORMATION GROUP
Tel: 0844 844 9952
Fax: 0844 844 9951
Web: [redacted]

# Historical Mapping Legends

## Ordnance Survey County Series and Ordnance Survey Plan 1:2,500

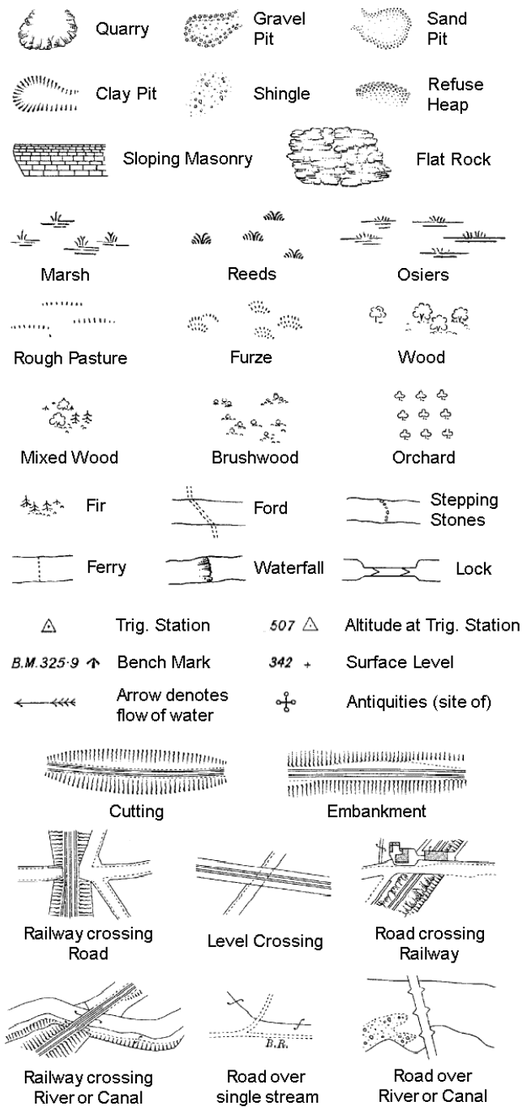


County Boundary (Geographical)
County & Civil Parish Boundary
Administrative County & Civil Parish Boundary
Co. Boro. Bdy. County Borough Boundary (England)
Co. Burgh Bdy. County Burgh Boundary (Scotland)

| | | | |
|---|---|---|---|
| B P B S | Boundary Post or Stone | P.C.B | Police Call Box |
| B.R. | Bridle Road | P | Pump |
| E.P | Electricity Pylon | S.P | Signal Post |
| F.B. | Foot Bridge | Sl. | Sluice |
| F.P. | Foot Path | Sp. | Spring |
| G.P | Guide Post or Board | T.C.B | Telephone Call Box |
| M.S | Mile Stone | Tr. | Trough |
| M.P M.R | Mooring Post or Ring | W | Well |

## Ordnance Survey Plan, Additional SIMs and Supply of Unpublished Survey Information 1:2,500 and 1:1,250

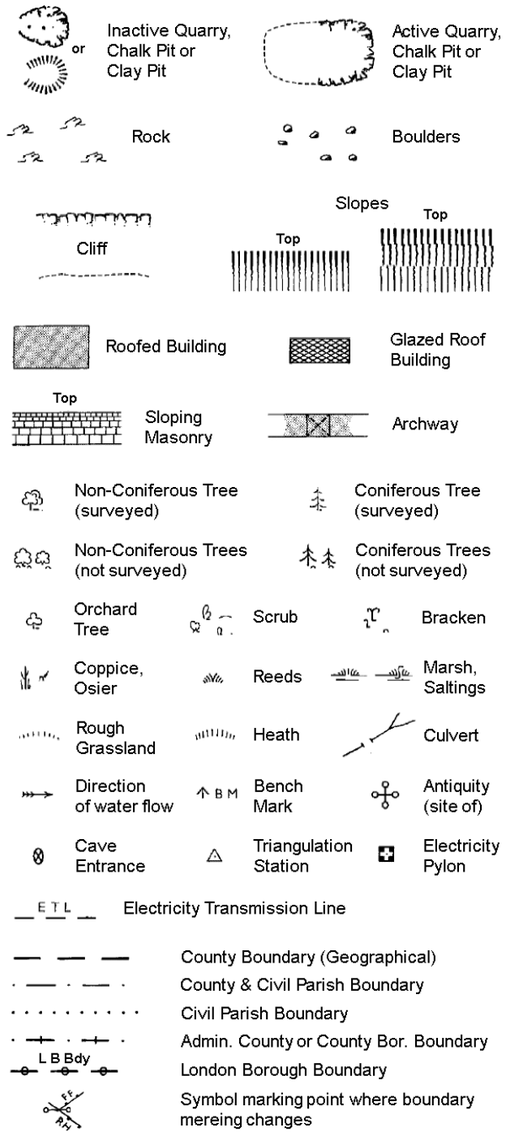


County Boundary (Geographical)
County & Civil Parish Boundary
Civil Parish Boundary
Admin. County or County Bor. Boundary
L B Bdy London Borough Boundary
Symbol marking point where boundary mereing changes

| | | | |
|---|---|---|---|
| BH | Beer House | P | Pillar, Pole or Post |
| BP, BS | Boundary Post or Stone | PO | Post Office |
| Cn, C | Capstan, Crane | PC | Public Convenience |
| Chy | Chimney | PH | Public House |
| D Fn | Drinking Fountain | Pp | Pump |
| El P | Electricity Pillar or Post | SB, S Br | Signal Box or Bridge |
| FAP | Fire Alarm Pillar | SP, SL | Signal Post or Light |
| FB | Foot Bridge | Spr | Spring |
| GP | Guide Post | Tk | Tank or Track |
| H | Hydrant or Hydraulic | TCB | Telephone Call Box |
| LC | Level Crossing | TCP | Telephone Call Post |
| MH | Manhole | Tr | Trough |
| MP | Mile Post or Mooring Post | Wr Pt, Wr T | Water Point, Water Tap |
| MS | Mile Stone | W | Well |
| NTL | Normal Tidal Limit | Wd Pp | Wind Pump |

## Large-Scale National Grid Data 1:2,500 and 1:1,250

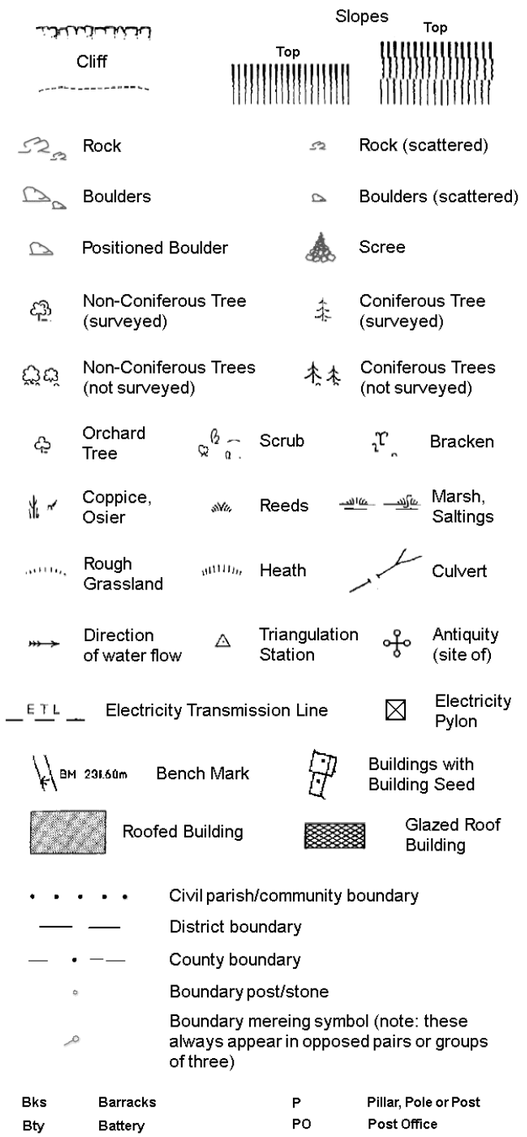


Civil parish/community boundary
District boundary
County boundary
Boundary post/stone
Boundary mereing symbol (note: these always appear in opposed pairs or groups of three)

| | | | |
|---|---|---|---|
| Bks | Barracks | P | Pillar, Pole or Post |
| Bty | Battery | PO | Post Office |
| Cemy | Cemetery | PC | Public Convenience |
| Chy | Chimney | Pp | Pump |
| Cis | Cistern | Ppg Sta | Pumping Station |
| Dismtd Rly | Dismantled Railway | PW | Place of Worship |
| El Gen Sta | Electricity Generating Station | Sewage Ppg Sta | Sewage Pumping Station |
| El P | Electricity Pole, Pillar | SB, S Br | Signal Box or Bridge |
| El Sub Sta | Electricity Sub Station | SP, SL | Signal Post or Light |
| FB | Filter Bed | Spr | Spring |
| Fn / D Fn | Fountain / Drinking Ftn. | Tk | Tank or Track |
| Gas Gov | Gas Valve Compound | Tr | Trough |
| GVC | Gas Governer | Wd Pp | Wind Pump |
| GP | Guide Post | Wr Pt, Wr T | Water Point, Water Tap |
| MH | Manhole | Wks | Works (building or area) |
| MP, MS | Mile Post or Mile Stone | W | Well |

Envirocheck®
LANDMARK INFORMATION GROUP®

## Historical Mapping & Photography included:



| Mapping Type | Scale | Date | Pg |
|---|---|---|---|
| Lincolnshire | 1:2,500 | 1886 - 1887 | 2 |
| Lincolnshire | 1:2,500 | 1907 | 3 |
| Ordnance Survey Plan | 1:1,250 | 1963 - 1964 | 4 |
| Additional SIMs | 1:1,250 | 1963 - 1988 | 5 |
| Ordnance Survey Plan | 1:2,500 | 1964 | 6 |
| Ordnance Survey Plan | 1:1,250 | 1970 - 1977 | 7 |
| Ordnance Survey Plan | 1:2,500 | 1979 | 8 |
| Additional SIMs | 1:2,500 | 1988 | 9 |
| Additional SIMs | 1:1,250 | 1988 - 1990 | 10 |
| Additional SIMs | 1:2,500 | 1991 | 11 |
| Large-Scale National Grid Data | 1:1,250 | 1994 | 12 |



## Historical Map - Segment D16

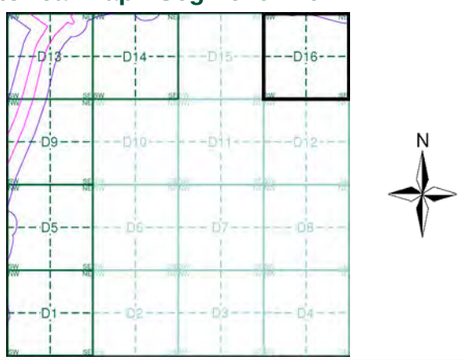


## Order Details

| | |
|---|---|
| Order Number: | 269869084_1_1 |
| Customer Ref: | MAN25291 |
| National Grid Reference: | 487560, 411720 |
| Slice: | D |
| Site Area (Ha): | 598.7 |
| Search Buffer (m): | 100 |

## Site Details

Site at 487768,412414


Landmark INFORMATION GROUP
Tel: 0844 844 9952
Fax: 0844 844 9951
Web: [redacted]

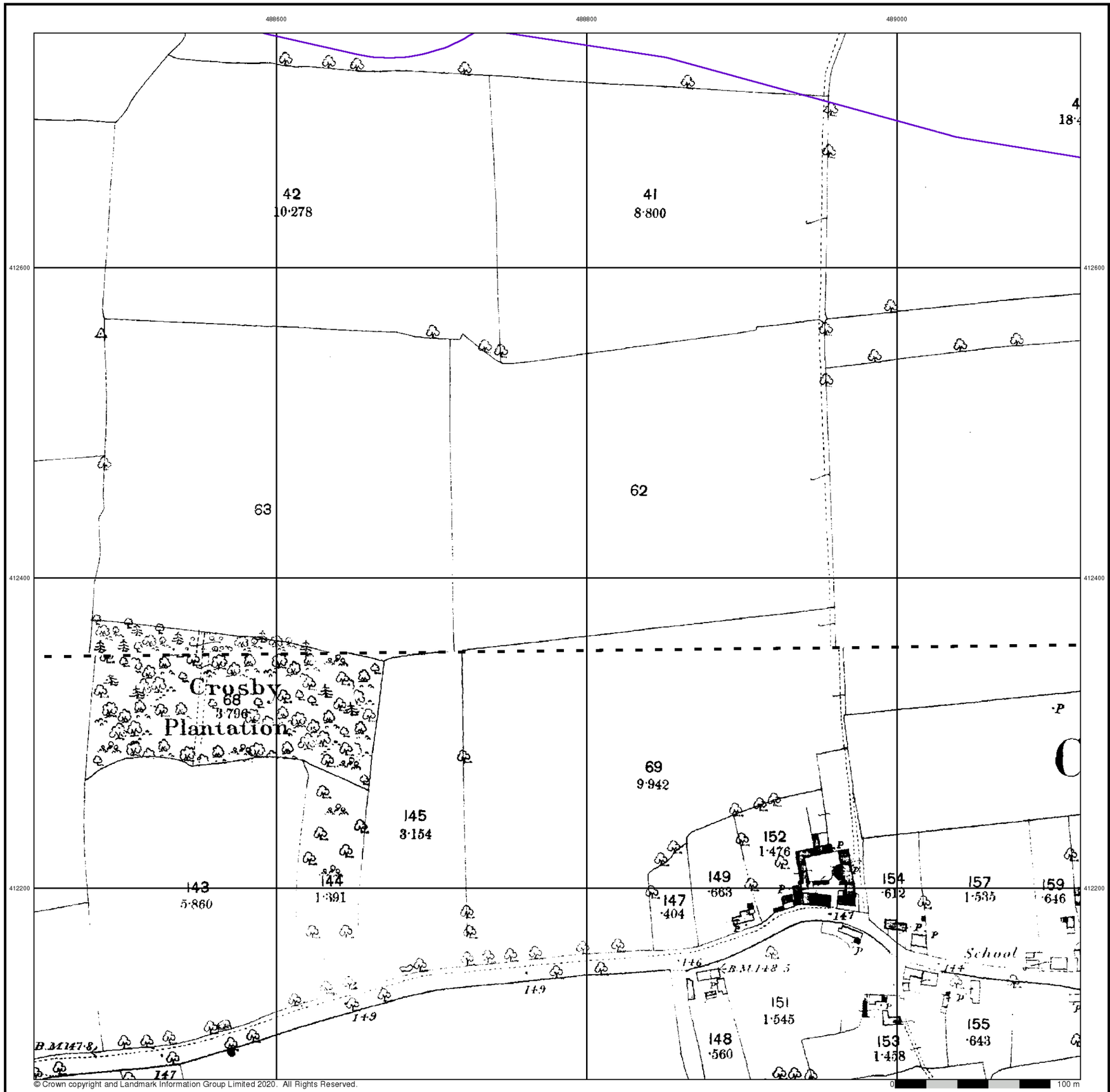


Envirocheck®
LANDMARK INFORMATION GROUP®

## Lincolnshire

## Published 1886 - 1887

## Source map scale - 1:2,500

The historical maps shown were reproduced from maps predominantly held at the scale adopted for England, Wales and Scotland in the 1840`s. In 1854 the 1:2,500 scale was adopted for mapping urban areas and by 1896 it covered the whole of what were considered to be the cul ivated parts of Great Britain. The published date given below is often some years later than the surveyed date. Before 1938, all OS maps were based on the Cassini Projection, wi h independent surveys of a single county or group of counties, giving rise to significant inaccuracies in outlying areas.

## Map Name(s) and Date(s)

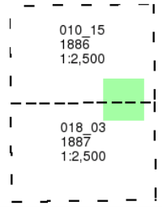


## Historical Map - Segment D16

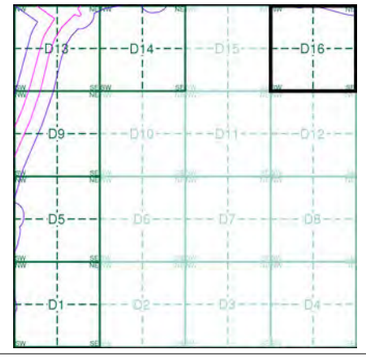


## Order Details

| | |
|---|---|
| Order Number: | 269869084_1_1 |
| Customer Ref: | MAN25291 |
| National Grid Reference: | 487560, 411720 |
| Slice: | D |
| Site Area (Ha): | 598.7 |
| Search Buffer (m): | 100 |

## Site Details

Site at 487768,412414

Landmark INFORMATION GROUP
Tel: 0844 844 9952
Fax: 0844 844 9951
Web:

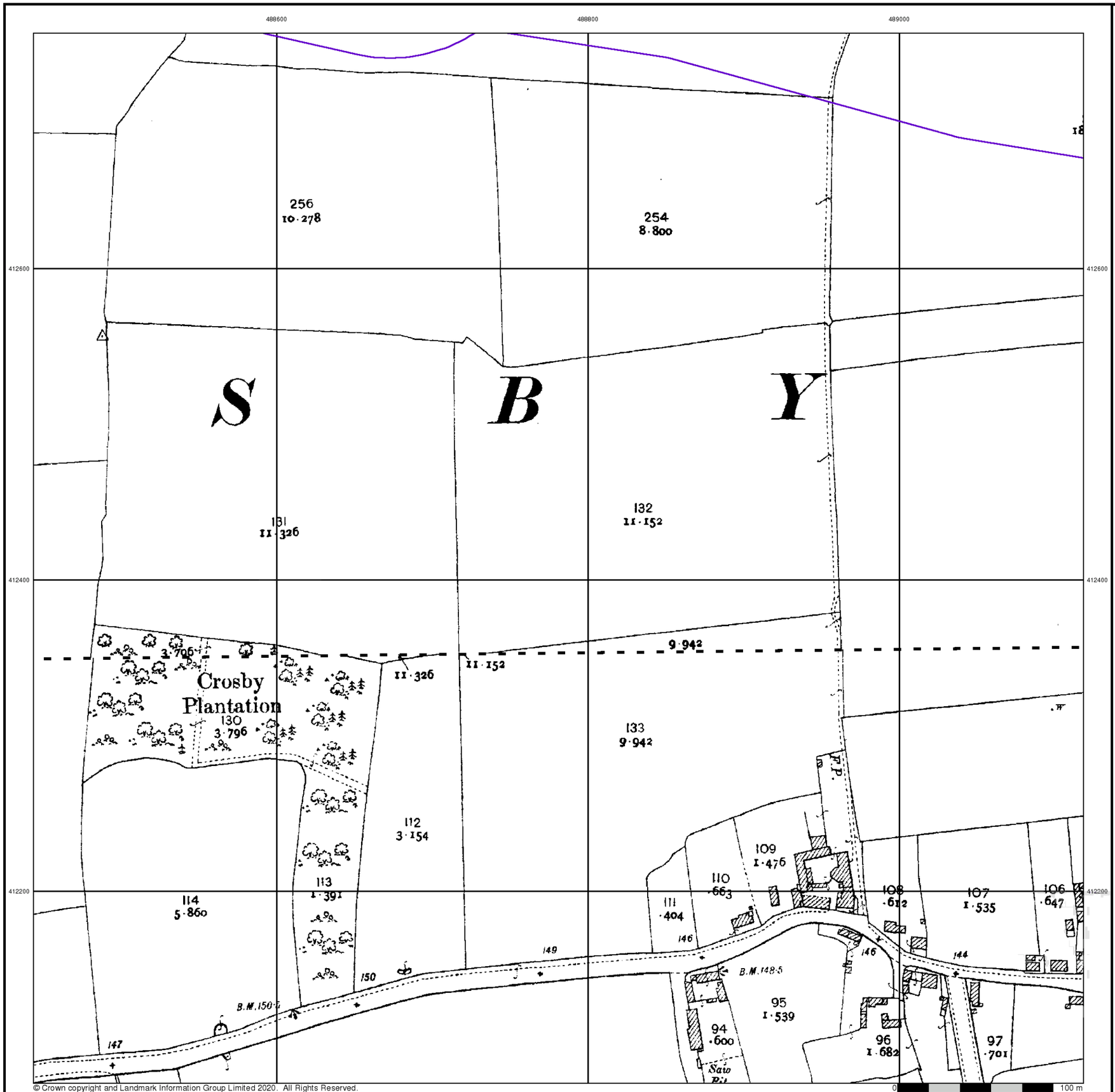

© Crown copyright and Landmark Information Group Limited 2020. All Rights Reserved.

Envirocheck®
LANDMARK INFORMATION GROUP®

## Lincolnshire

## Published 1907

## Source map scale - 1:2,500

The historical maps shown were reproduced from maps predominantly held at the scale adopted for England, Wales and Scotland in the 1840`s. In 1854 the 1:2,500 scale was adopted for mapping urban areas and by 1896 it covered the whole of what were considered to be the cul ivated parts of Great Britain. The published date given below is often some years later than the surveyed date. Before 1938, all OS maps were based on the Cassini Projection, wi h independent surveys of a single county or group of counties, giving rise to significant inaccuracies in outlying areas.

## Map Name(s) and Date(s)

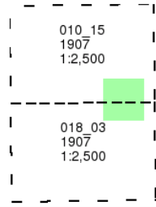


## Historical Map - Segment D16

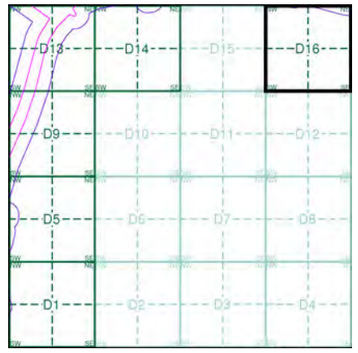


## Order Details

| | |
|---|---|
| Order Number: | 269869084_1_1 |
| Customer Ref: | MAN25291 |
| National Grid Reference: | 487560, 411720 |
| Slice: | D |
| Site Area (Ha): | 598.7 |
| Search Buffer (m): | 100 |

## Site Details

Site at 487768,412414

Landmark INFORMATION GROUP
Tel: 0844 844 9952
Fax: 0844 844 9951
Web: [redacted]

© Crown copyright and Landmark Information Group Limited 2020. All Rights Reserved.

Envirocheck®
LANDMARK INFORMATION GROUP®

## Ordnance Survey Plan

**Published 1963 - 1964**

**Source map scale - 1:1,250**

The historical maps shown were reproduced from maps predominantly held at the scale adopted for England, Wales and Scotland in the 1840`s. In 1854 the 1:2,500 scale was adopted for mapping urban areas and by 1896 it covered the whole of what were considered to be the cul ivated parts of Great Britain. The published date given below is often some years later than the surveyed date. Before 1938, all OS maps were based on the Cassini Projection, wi h independent surveys of a single county or group of counties, giving rise to significant inaccuracies in outlying areas.

## Map Name(s) and Date(s)

| | | |
|---|---|---|
| SE8812NW 1963 1:1,250 | SE8812NE 1963 1:1,250 | |
| SE8812SW 1963 1:1,250 | SE8812SE 1963 1:1,250 | SE8912SW 1964 1:1,250 |

## Historical Map - Segment D16

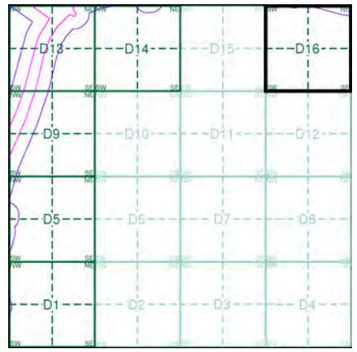


## Order Details

| | |
|---|---|
| Order Number: | 269869084_1_1 |
| Customer Ref: | MAN25291 |
| National Grid Reference: | 487560, 411720 |
| Slice: | D |
| Site Area (Ha): | 598.7 |
| Search Buffer (m): | 100 |

## Site Details

Site at 487768,412414

Landmark INFORMATION GROUP
Tel: 0844 844 9952
Fax: 0844 844 9951
Web: [redacted]

© Crown copyright and Landmark Information Group Limited 2020. All Rights Reserved.

Envirocheck®
LANDMARK INFORMATION GROUP®

## Additional SIMs

**Published 1963 - 1988**

**Source map scale - 1:1,250**

The SIM cards (Ordnance Survey's `Survey of Information on Microfilm') are further, minor editions of mapping which were produced and published in between the main editions as an area was updated. They date from 1947 to 1994, and contain detailed information on buildings, roads and land-use. These maps were produced at both 1:2,500 and 1:1,250 scales.

## Map Name(s) and Date(s)

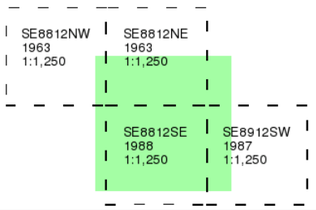


## Historical Map - Segment D16

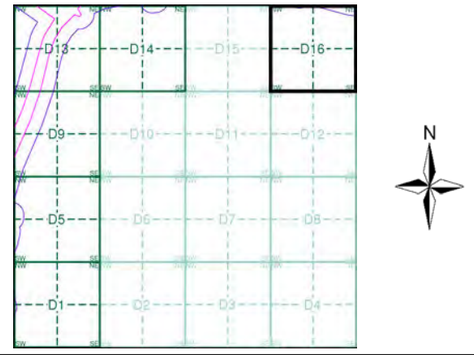


## Order Details

| | |
|---|---|
| Order Number: | 269869084_1_1 |
| Customer Ref: | MAN25291 |
| National Grid Reference: | 487560, 411720 |
| Slice: | D |
| Site Area (Ha): | 598.7 |
| Search Buffer (m): | 100 |

## Site Details

Site at 487768,412414

Landmark INFORMATION GROUP
Tel: 0844 844 9952
Fax: 0844 844 9951
Web: [redacted]

© Crown copyright and Landmark Information Group Limited 2020. All Rights Reserved.

0 100 m

Envirocheck®
LANDMARK INFORMATION GROUP®

## Ordnance Survey Plan

## Published 1964

## Source map scale - 1:2,500

The historical maps shown were reproduced from maps predominantly held at the scale adopted for England, Wales and Scotland in the 1840`s. In 1854 the 1:2,500 scale was adopted for mapping urban areas and by 1896 it covered the whole of what were considered to be the cul ivated parts of Great Britain. The published date given below is often some years later than the surveyed date. Before 1938, all OS maps were based on the Cassini Projection, wi h independent surveys of a single county or group of counties, giving rise to significant inaccuracies in outlying areas.

## Map Name(s) and Date(s)

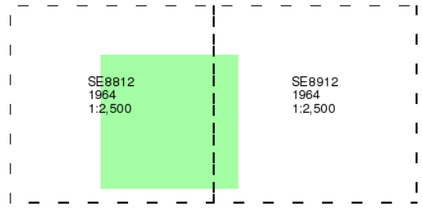


## Historical Map - Segment D16

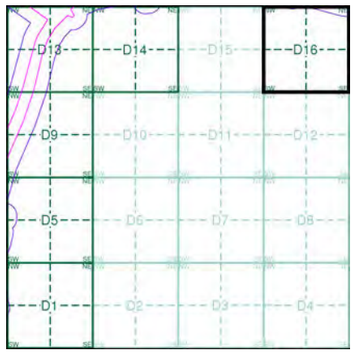


## Order Details

| | |
|---|---|
| Order Number: | 269869084_1_1 |
| Customer Ref: | MAN25291 |
| National Grid Reference: | 487560, 411720 |
| Slice: | D |
| Site Area (Ha): | 598.7 |
| Search Buffer (m): | 100 |

## Site Details

Site at 487768,412414

Landmark INFORMATION GROUP
Tel: 0844 844 9952
Fax: 0844 844 9951
Web: [redacted]




© Crown copyright and Landmark Information Group Limited 2020. All Rights Reserved.

0 100 m

Envirocheck®
LANDMARK INFORMATION GROUP®

## Ordnance Survey Plan

## Published 1970 - 1977

## Source map scale - 1:1,250

The historical maps shown were reproduced from maps predominantly held at the scale adopted for England, Wales and Scotland in the 1840`s. In 1854 the 1:2,500 scale was adopted for mapping urban areas and by 1896 it covered the whole of what were considered to be the cul ivated parts of Great Britain. The published date given below is often some years later than the surveyed date. Before 1938, all OS maps were based on the Cassini Projection, wi h independent surveys of a single county or group of counties, giving rise to significant inaccuracies in outlying areas.

## Map Name(s) and Date(s)

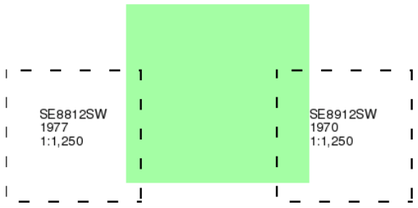


## Historical Map - Segment D16

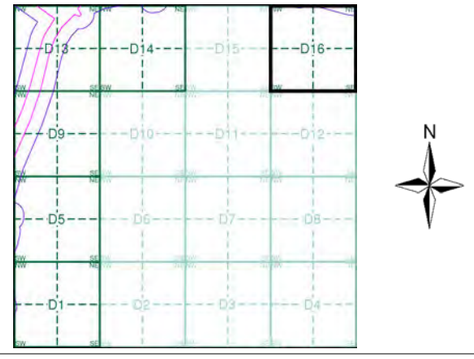


## Order Details

| | |
|---|---|
| Order Number: | 269869084_1_1 |
| Customer Ref: | MAN25291 |
| National Grid Reference: | 487560, 411720 |
| Slice: | D |
| Site Area (Ha): | 598.7 |
| Search Buffer (m): | 100 |

## Site Details

Site at 487768,412414

Landmark INFORMATION GROUP
Tel: 0844 844 9952
Fax: 0844 844 9951
Web: [redacted]

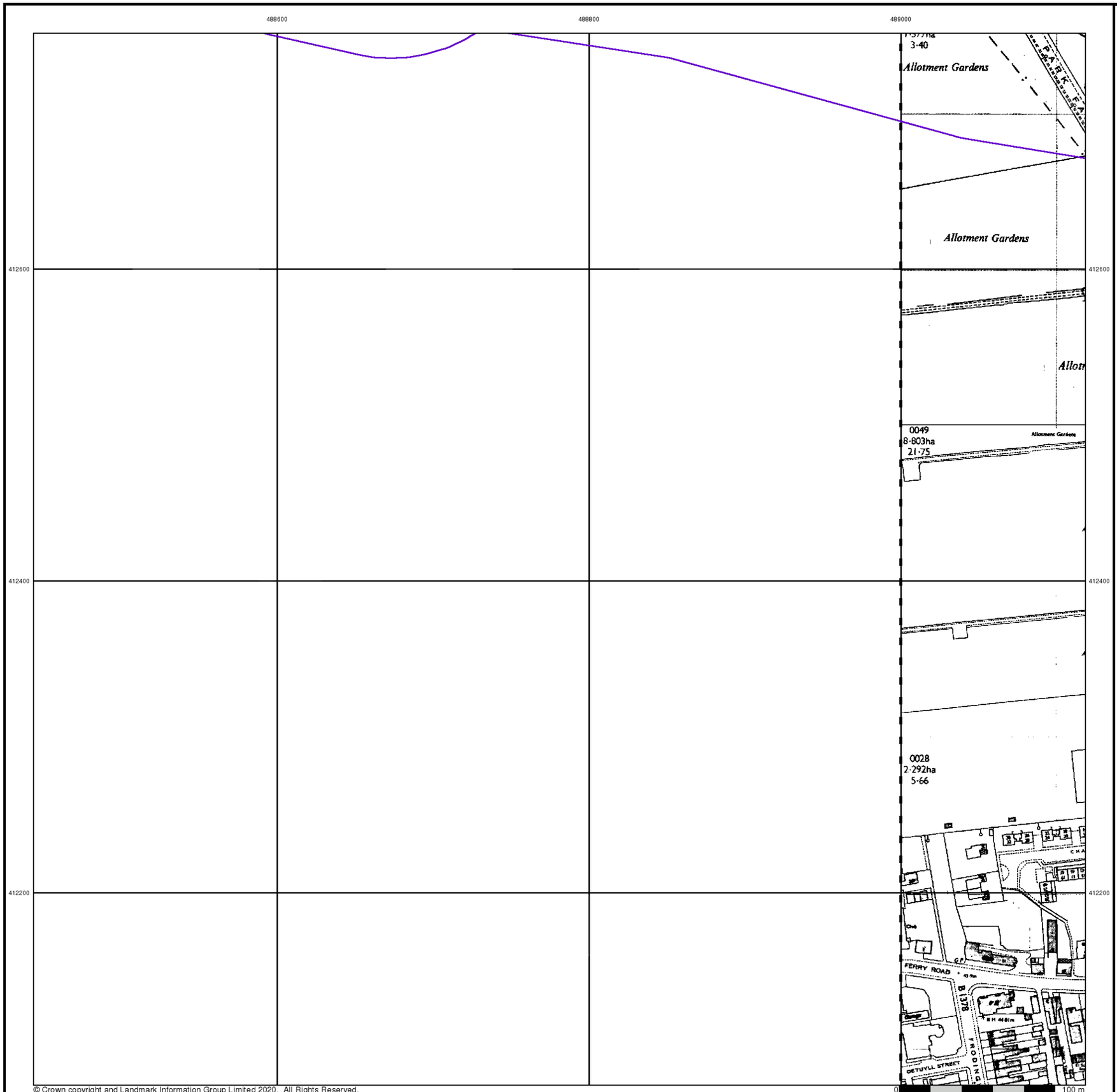


© Crown copyright and Landmark Information Group Limited 2020. All Rights Reserved.

Envirocheck®

LANDMARK INFORMATION GROUP®

## Ordnance Survey Plan

## Published 1979

## Source map scale - 1:2,500

The historical maps shown were reproduced from maps predominantly held at the scale adopted for England, Wales and Scotland in the 1840`s. In 1854 the 1:2,500 scale was adopted for mapping urban areas and by 1896 it covered the whole of what were considered to be the cul ivated parts of Great Britain. The published date given below is often some years later than the surveyed date. Before 1938, all OS maps were based on the Cassini Projection, wi h independent surveys of a single county or group of counties, giving rise to significant inaccuracies in outlying areas.

## Map Name(s) and Date(s)

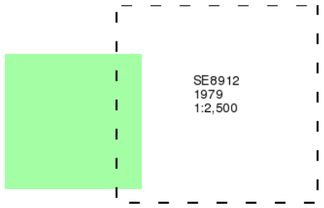


## Historical Map - Segment D16

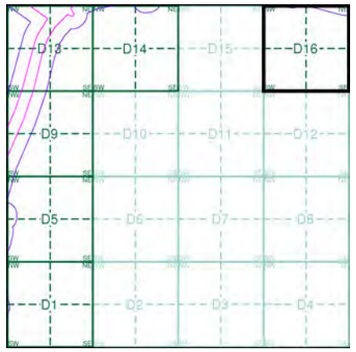


## Order Details

| | |
|---|---|
| Order Number: | 269869084_1_1 |
| Customer Ref: | MAN25291 |
| National Grid Reference: | 487560, 411720 |
| Slice: | D |
| Site Area (Ha): | 598.7 |
| Search Buffer (m): | 100 |

## Site Details

Site at 487768,412414

Landmark INFORMATION GROUP

Tel: 0844 844 9952
Fax: 0844 844 9951
Web: [redacted]

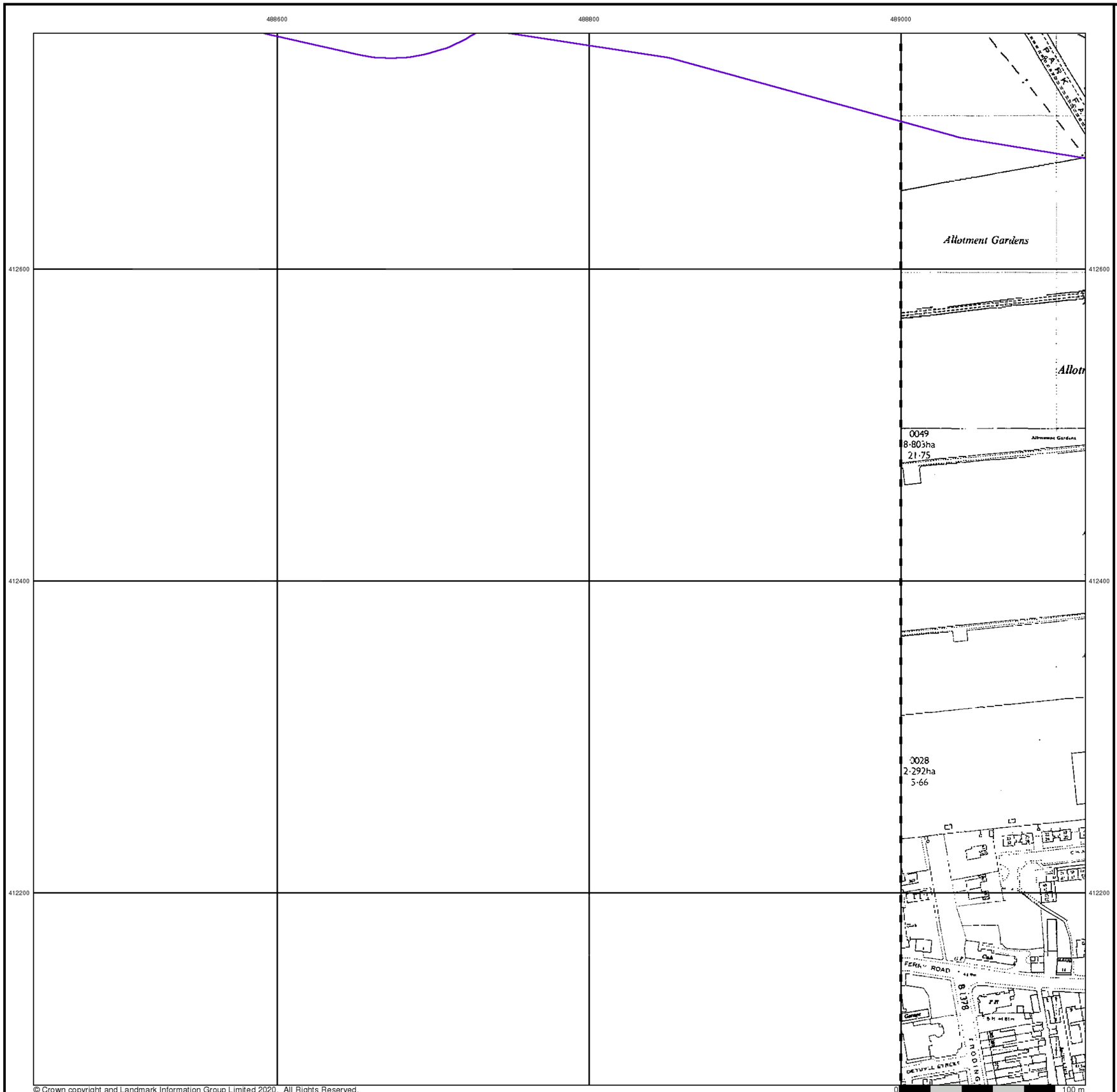


© Crown copyright and Landmark Information Group Limited 2020. All Rights Reserved.

0 100 m

Envirocheck®
LANDMARK INFORMATION GROUP®

## Additional SIMs

**Published 1988**

**Source map scale - 1:2,500**

The SIM cards (Ordnance Survey's `Survey of Information on Microfilm') are further, minor editions of mapping which were produced and published in between the main editions as an area was updated. They date from 1947 to 1994, and contain detailed information on buildings, roads and land-use. These maps were produced at both 1:2,500 and 1:1,250 scales.

## Map Name(s) and Date(s)

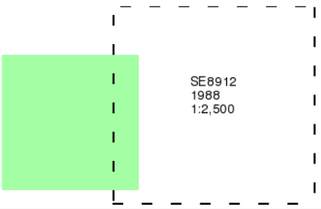


## Historical Map - Segment D16

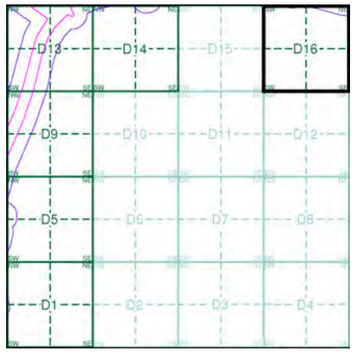


## Order Details

| | |
|---|---|
| Order Number: | 269869084_1_1 |
| Customer Ref: | MAN25291 |
| National Grid Reference: | 487560, 411720 |
| Slice: | D |
| Site Area (Ha): | 598.7 |
| Search Buffer (m): | 100 |

## Site Details

Site at 487768,412414

Landmark INFORMATION GROUP
Tel: 0844 844 9952
Fax: 0844 844 9951
Web: [redacted]




© Crown copyright and Landmark Information Group Limited 2020. All Rights Reserved.

Envirocheck®

LANDMARK INFORMATION GROUP®

## Additional SIMs

**Published 1988 - 1990**

**Source map scale - 1:1,250**

The SIM cards (Ordnance Survey's `Survey of Information on Microfilm') are further, minor editions of mapping which were produced and published in between the main editions as an area was updated. They date from 1947 to 1994, and contain detailed information on buildings, roads and land-use. These maps were produced at both 1:2,500 and 1:1,250 scales.

## Map Name(s) and Date(s)

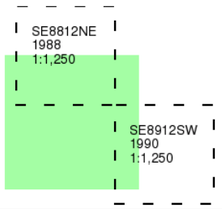


## Historical Map - Segment D16

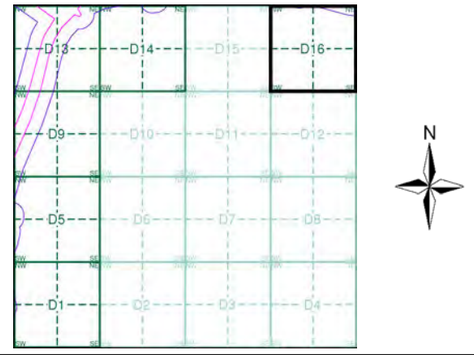


## Order Details

| | |
|---|---|
| Order Number: | 269869084_1_1 |
| Customer Ref: | MAN25291 |
| National Grid Reference: | 487560, 411720 |
| Slice: | D |
| Site Area (Ha): | 598.7 |
| Search Buffer (m): | 100 |

## Site Details

Site at 487768,412414

Landmark INFORMATION GROUP

Tel: 0844 844 9952
Fax: 0844 844 9951
Web: [redacted]

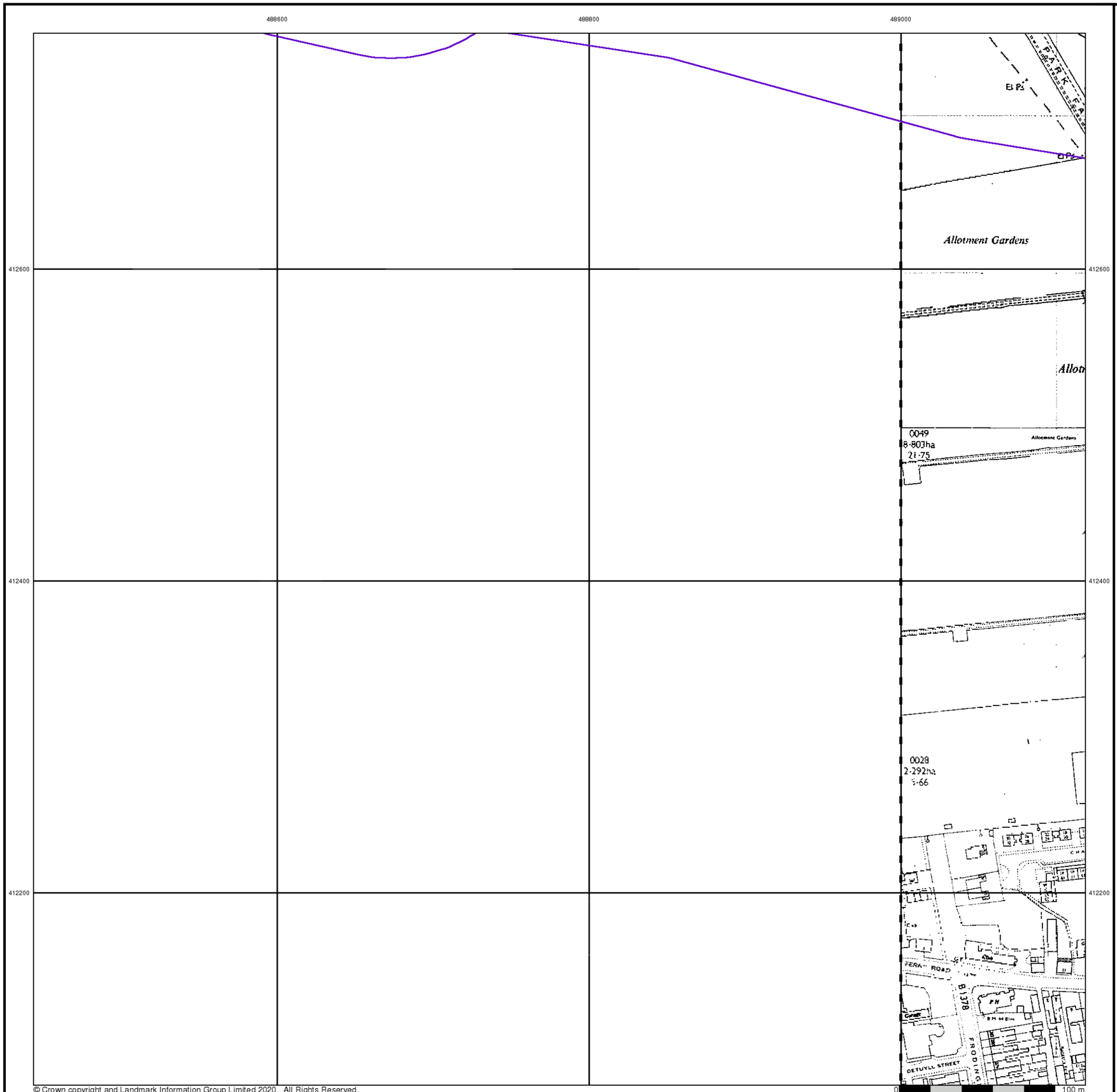


© Crown copyright and Landmark Information Group Limited 2020. All Rights Reserved.

Envirocheck®

LANDMARK INFORMATION GROUP®

## Additional SIMs

**Published 1991**

**Source map scale - 1:2,500**

The SIM cards (Ordnance Survey's `Survey of Information on Microfilm') are further, minor editions of mapping which were produced and published in between the main editions as an area was updated. They date from 1947 to 1994, and contain detailed information on buildings, roads and land-use. These maps were produced at both 1:2,500 and 1:1,250 scales.

## Map Name(s) and Date(s)

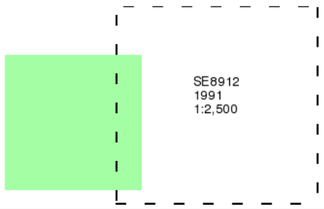


## Historical Map - Segment D16

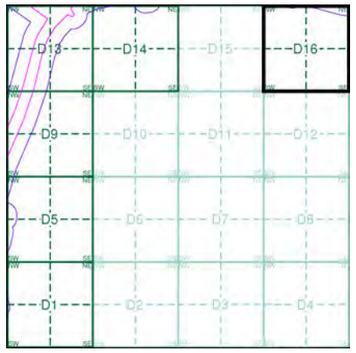


## Order Details

| | |
|---|---|
| Order Number: | 269869084_1_1 |
| Customer Ref: | MAN25291 |
| National Grid Reference: | 487560, 411720 |
| Slice: | D |
| Site Area (Ha): | 598.7 |
| Search Buffer (m): | 100 |

## Site Details

Site at 487768,412414

Landmark INFORMATION GROUP

Tel: 0844 844 9952
Fax: 0844 844 9951
Web: [redacted]

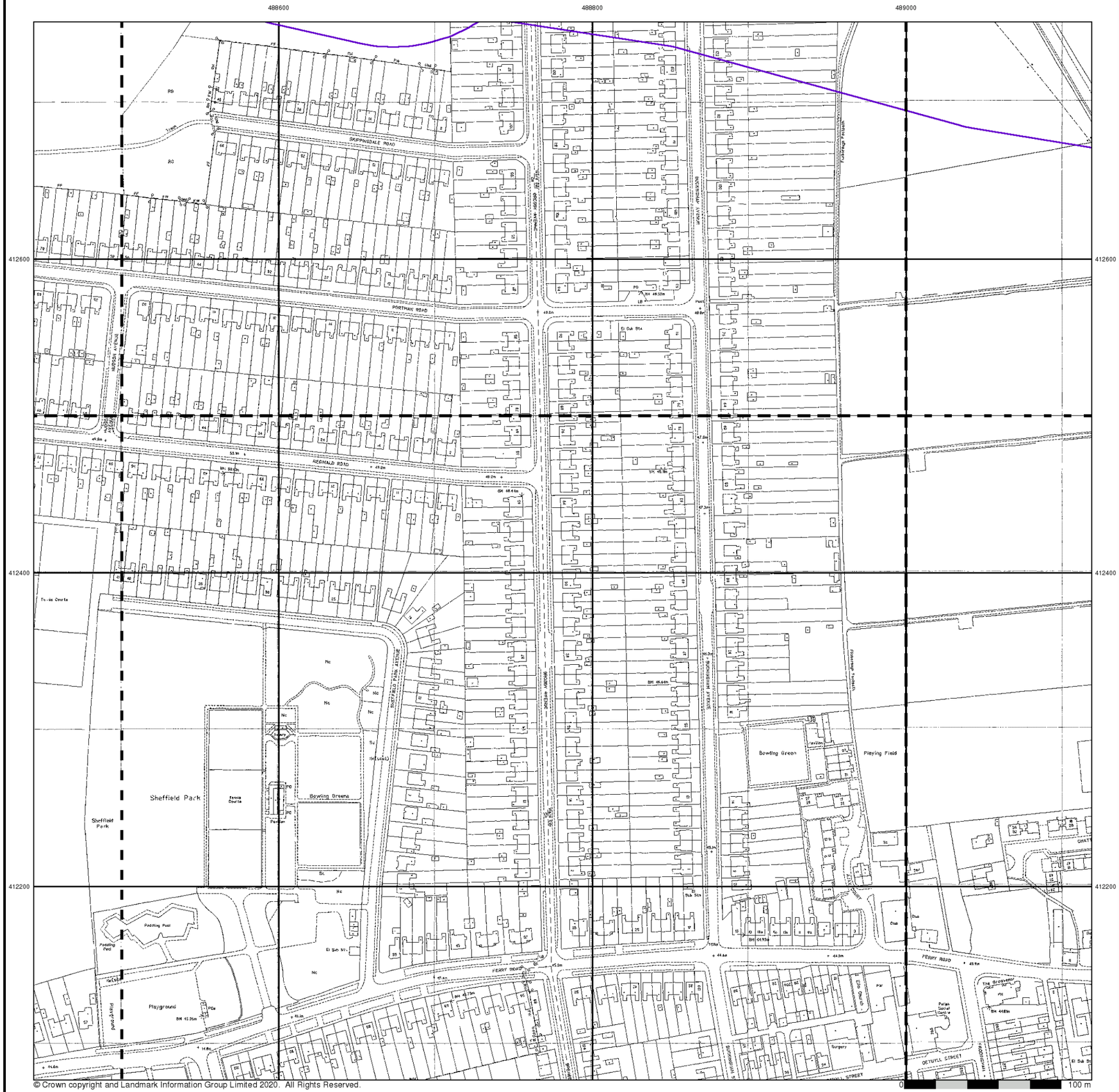


© Crown copyright and Landmark Information Group Limited 2020. All Rights Reserved.

Envirocheck®
LANDMARK INFORMATION GROUP®

## Large-Scale National Grid Data

**Published 1994**

**Source map scale - 1:1,250**

'Large Scale Na ional Grid Data' superseded S M cards (Ordnance Survey's 'Survey of Information on Microfilm') in 1992, and continued to be produced until 1999. These maps were the fore-runners of digital mapping and so provide detailed information on houses and roads, but tend to show less topographic features such as vegetation. These maps were produced at both 1:2,500 and 1:1,250 scales.

## Map Name(s) and Date(s)

| | | |
|---|---|---|
| SE8812NW 1994 1:1,250 | SE8812NE 1994 1:1,250 | SE8912NW 1994 1:1,250 |
| SE8812SW 1994 1:1,250 | SE8812SE 1994 1:1,250 | SE8912SW 1994 1:1,250 |

## Historical Map - Segment D16

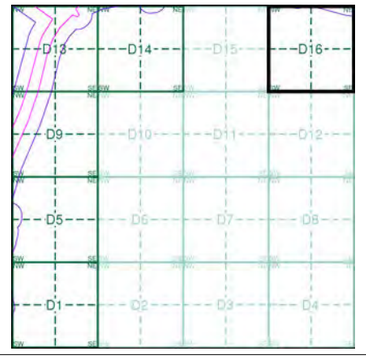


## Order Details

| | |
|---|---|
| Order Number: | 269869084_1_1 |
| Customer Ref: | MAN25291 |
| National Grid Reference: | 487560, 411720 |
| Slice: | D |
| Site Area (Ha): | 598.7 |
| Search Buffer (m): | 100 |

## Site Details

Site at 487768,412414

Landmark INFORMATION GROUP
Tel: 0844 844 9952
Fax: 0844 844 9951
Web: [redacted]

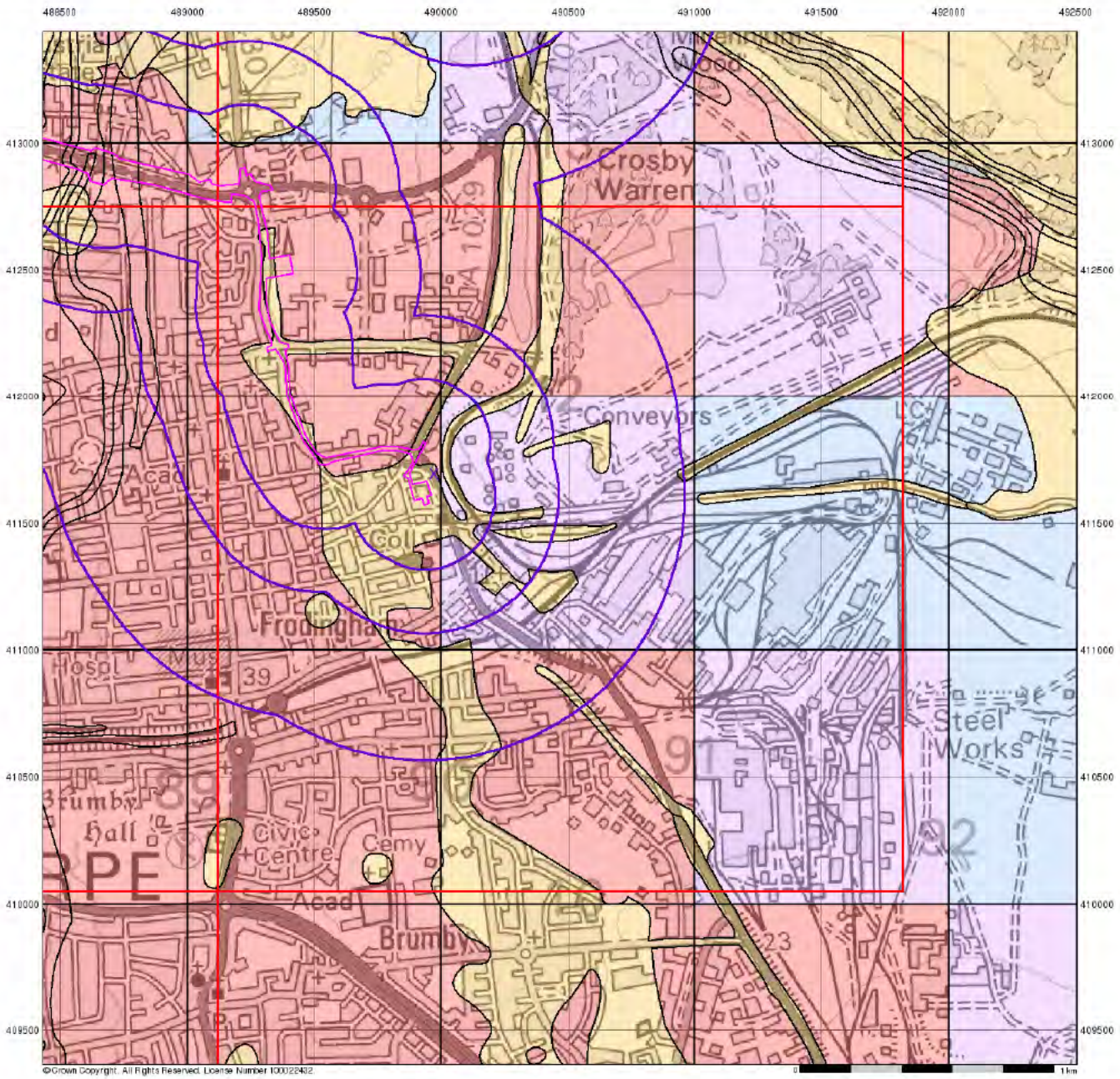


# Envirocheck®

LANDMARK INFORMATION GROUP

## Groundwater Vulnerability

### General

Specified Site | Specified Buffer(s) | Bearing Reference Point
Slice | Map ID

### Agency and Hydrological

| Bedrock Aquifers | Superficial Aquifers |
|---|---|
| High Vulnerability, Principal Aquifer | High Vulnerability, Principal Aquifer |
| High Vulnerability, Secondary Aquifer | High Vulnerability, Secondary Aquifer |
| Medium Vulnerability, Principal Aquifer | Medium Vulnerability, Principal Aquifer |
| Medium Vulnerability, Secondary Aquifer | Medium Vulnerability, Secondary Aquifer |
| Low Vulnerability, Principal Aquifer | Low Vulnerability, Principal Aquifer |
| Low Vulnerability, Secondary Aquifer | Low Vulnerability, Secondary Aquifer |

Unproductive Aquifer
Soluble Rock

### Site Sensitivity Context Map - Slice E

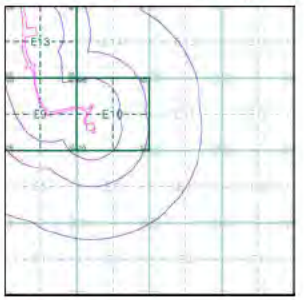


### Order Details

| | |
|---|---|
| Order Number: | 269869084_1_1 |
| Customer Ref: | MAN25291 |
| National Grid Reference: | 489970, 411690 |
| Slice: | E |
| Site Area (Ha): | 598.7 |
| Search Buffer (m): | 1000 |

### Site Details

Site at 487768,412414

Landmark INFORMATION GROUP
Tel 0844 844 9952
Fax 0844 844 9951
Web [redacted]

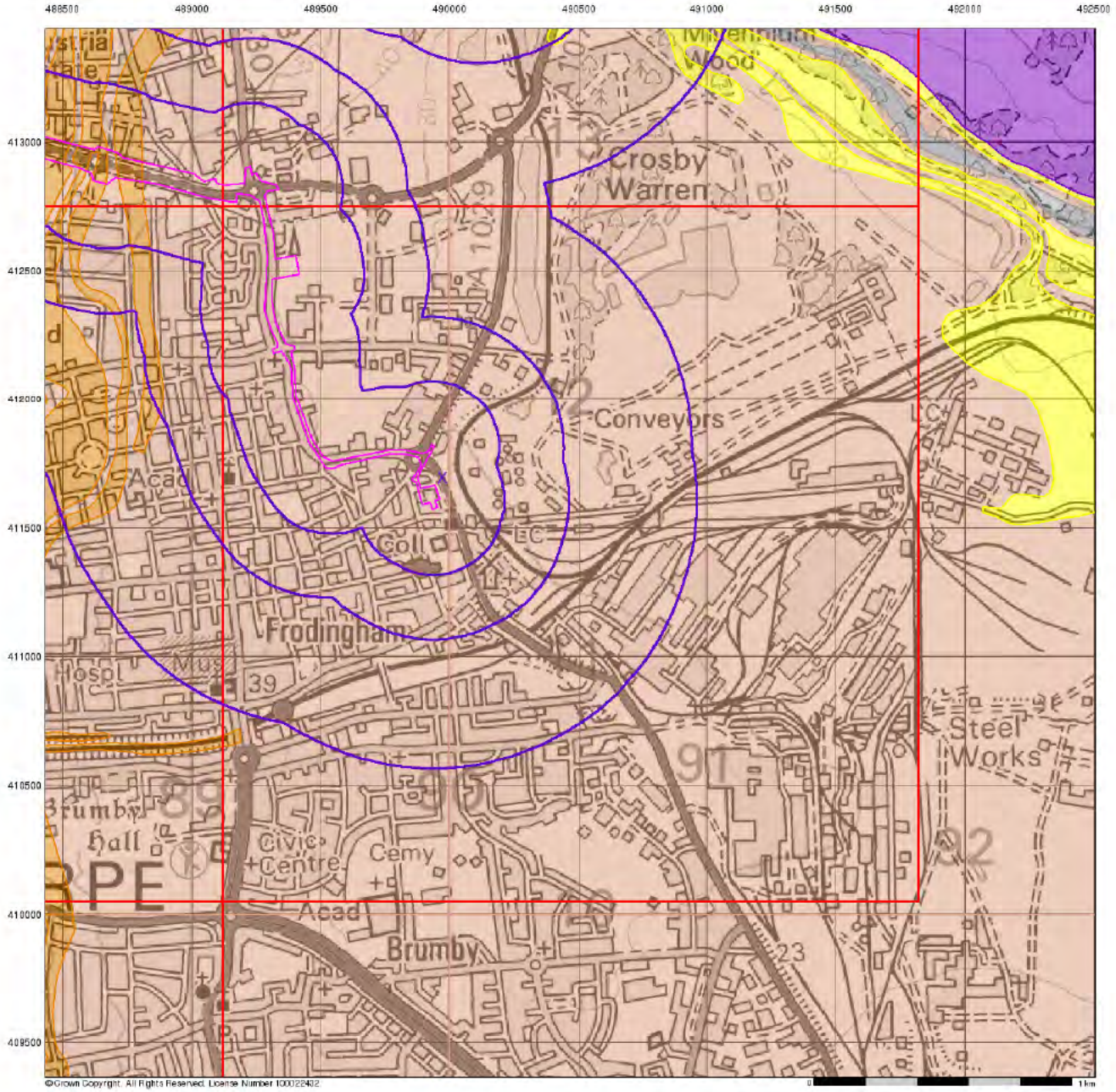


# Envirocheck®

LANDMARK INFORMATION GROUP

## Bedrock Aquifer Designation

### General

Specified Site | Specified Buffer(s) | Bearing Reference Point
Slice | Map ID

### Agency and Hydrological

**Geological Classes**

- Principal Aquifer
- Secondary A Aquifer
- Secondary B Aquifer
- Secondary Undifferentiated
- Unproductive Strata
- Unknown
- Unknown (Lakes and Landslip)

### Site Sensitivity Context Map - Slice E

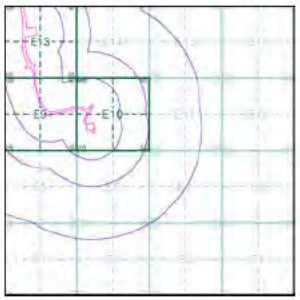


### Order Details

| | |
|---|---|
| Order Number: | 269869084_1_1 |
| Customer Ref: | MAN25291 |
| National Grid Reference: | 489970, 411690 |
| Slice: | E |
| Site Area (Ha): | 598.7 |
| Search Buffer (m): | 1000 |

### Site Details

Site at 487768,412414

Landmark INFORMATION GROUP
Tel 0844 844 9952
Fax 0844 844 9951
Web [redacted]

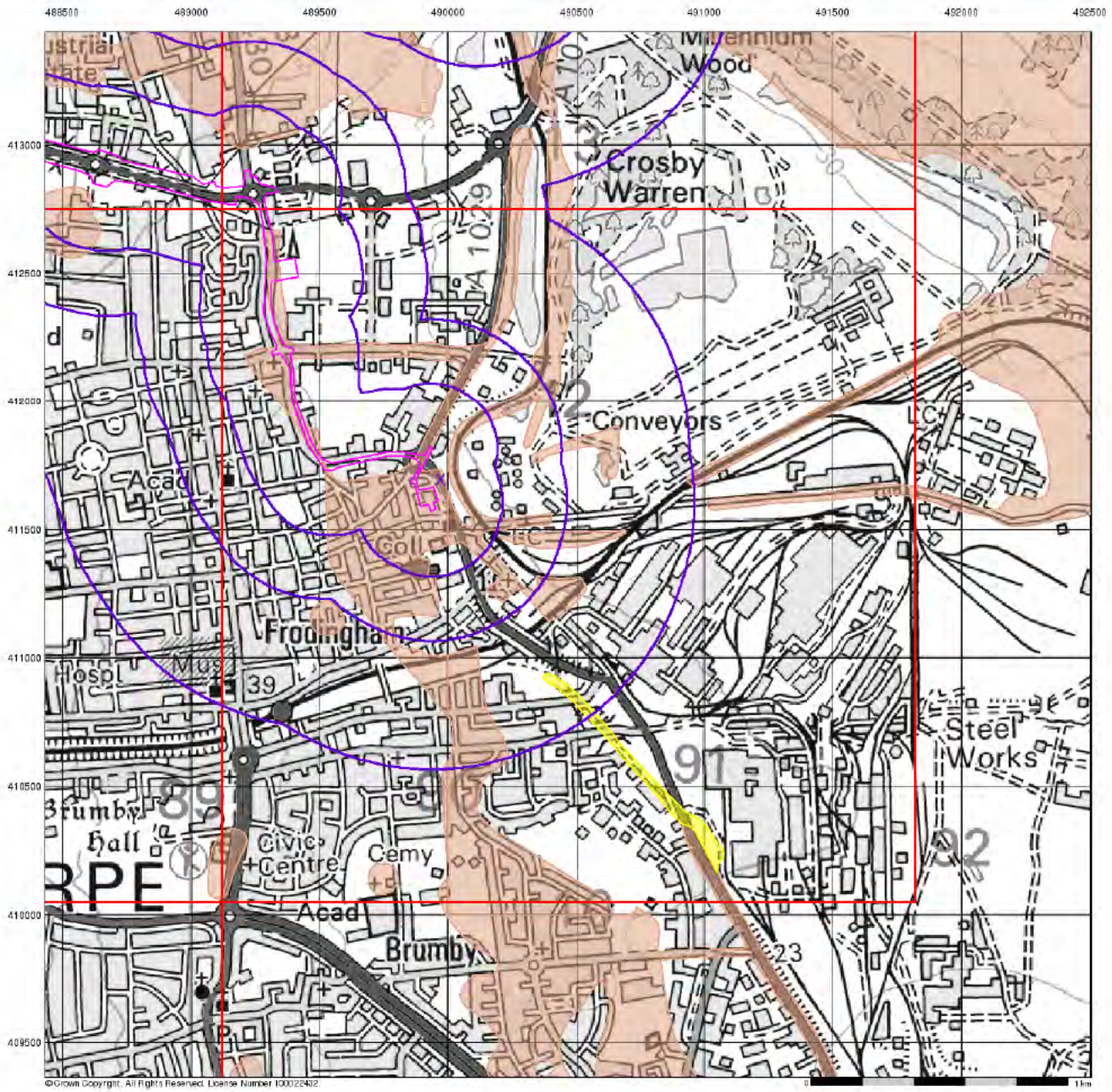


# Envirocheck

LANDMARK INFORMATION GROUP

## Superficial Aquifer Designation

### General

Specified Site | Specified Buffer(s) | Bearing Reference Point
Slice | Map ID

### Agency and Hydrological

**Geological Classes**

- Principal Aquifer
- Secondary A Aquifer
- Secondary B Aquifer
- Secondary Undifferentiated
- Unproductive Strata
- Unknown
- Unknown (Lakes and Landslip)

### Site Sensitivity Context Map - Slice E

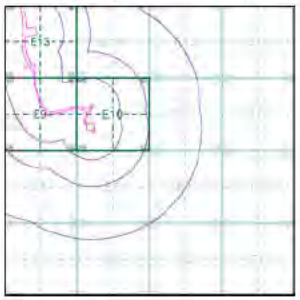


### Order Details

| | |
|---|---|
| Order Number: | 269869084_1_1 |
| Customer Ref: | MAN25291 |
| National Grid Reference: | 489970, 411690 |
| Slice: | E |
| Site Area (Ha): | 598.7 |
| Search Buffer (m): | 1000 |

### Site Details

Site at 487768,412414

Landmark INFORMATION GROUP
Tel 0844 844 9952
Fax 0844 844 9951
Web [redacted]

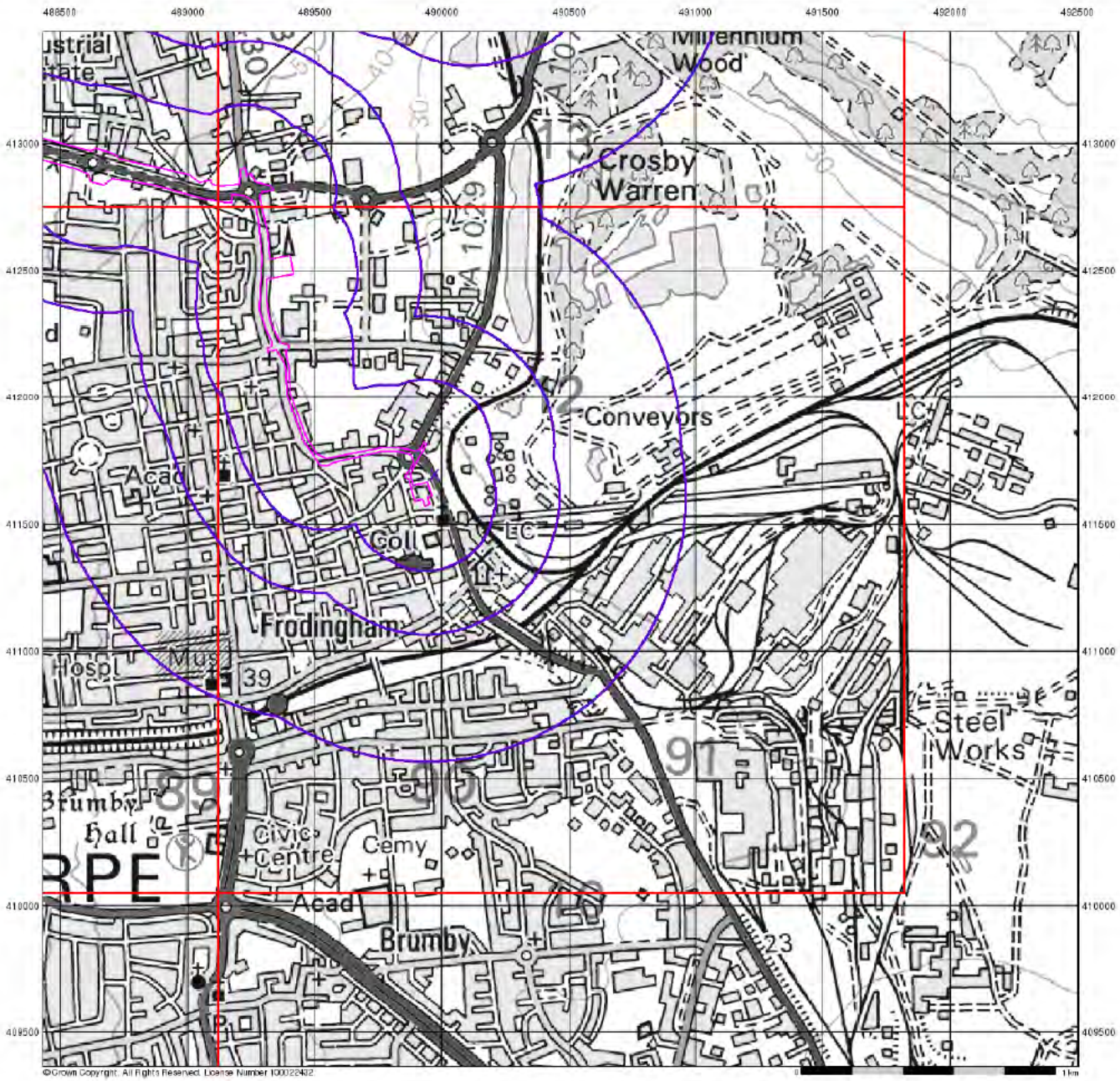


# Envirocheck

LANDMARK INFORMATION GROUP

## Source Protection Zones

### General

Specified Site | Specified Buffer(s) | Bearing Reference Point
Slice | Map ID

### Agency and Hydrological

- Inner zone (Zone 1)
- Inner zone - subsurface activity only (Zone 1c)
- Outer zone (Zone 2)
- Outer zone - subsurface activity only (Zone 2c)
- Total catchment (Zone 3)
- Total catchment - subsurface activity only (Zone 3c)
- Special interest (Zone 4)

### Site Sensitivity Context Map - Slice E

### Order Details

| | |
|---|---|
| Order Number: | 269869084_1_1 |
| Customer Ref: | MAN25291 |
| National Grid Reference: | 489970, 411690 |
| Slice: | E |
| Site Area (Ha): | 598.7 |
| Search Buffer (m): | 1000 |

### Site Details

Site at 487768,412414

Landmark INFORMATION GROUP
Tel 0844 844 9952
Fax 0844 844 9951
Web

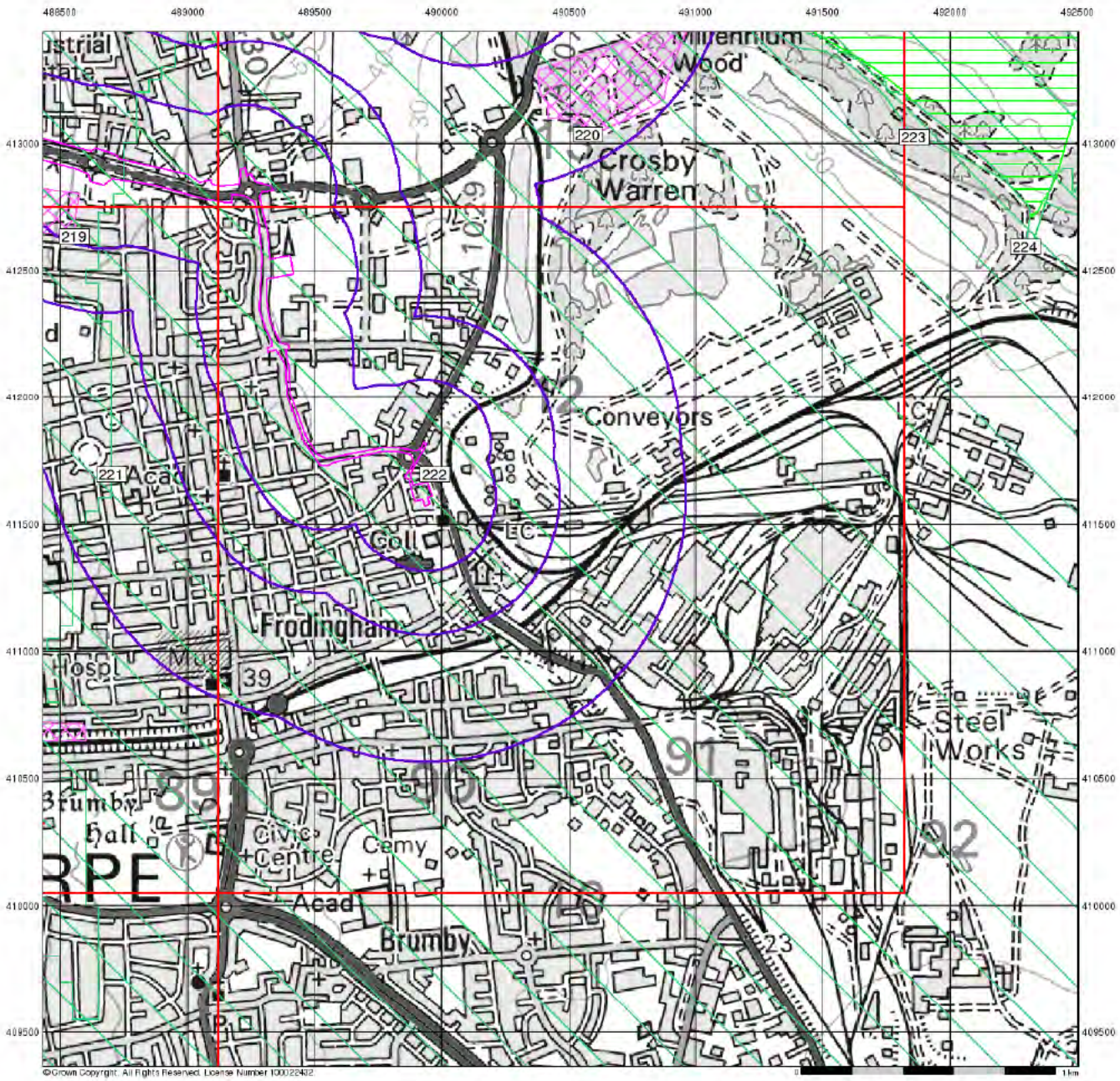


# Envirocheck®

LANDMARK INFORMATION GROUP

## Sensitive Land Uses

### General

Specified Site | Specified Buffer(s) | Bearing Reference Point
Slice | Map ID

### Sensitive Land Uses

- Ancient Woodland
- Area of Adopted Green Belt
- Area of Unadopted Green Belt
- Area of Outstanding Natural Beauty
- Environmentally Sensitive Area
- Forest Park
- Local Nature Reserve
- Marine Nature Reserve
- National Nature Reserve
- National Park
- Nitrate Sensitive Area
- Nitrate Vulnerable Zone
- Parrisan Site
- Site of Special Scientific Interest
- Special Area of Conservation
- Special Protection Area
- World Heritage Sites

### Site Sensitivity Context Map - Slice E

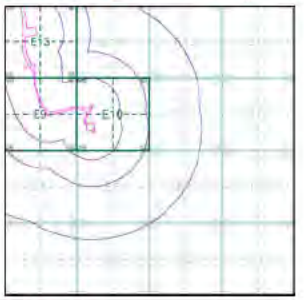


### Order Details

| | |
|---|---|
| Order Number: | 269869084_1_1 |
| Customer Ref: | MAN25291 |
| National Grid Reference: | 489970, 411690 |
| Slice: | E |
| Site Area (Ha): | 598.7 |
| Search Buffer (m): | 1000 |

### Site Details

Site at 487768,412414

Landmark INFORMATION GROUP
Tel 0844 844 9952
Fax 0844 844 9951
Web [redacted]

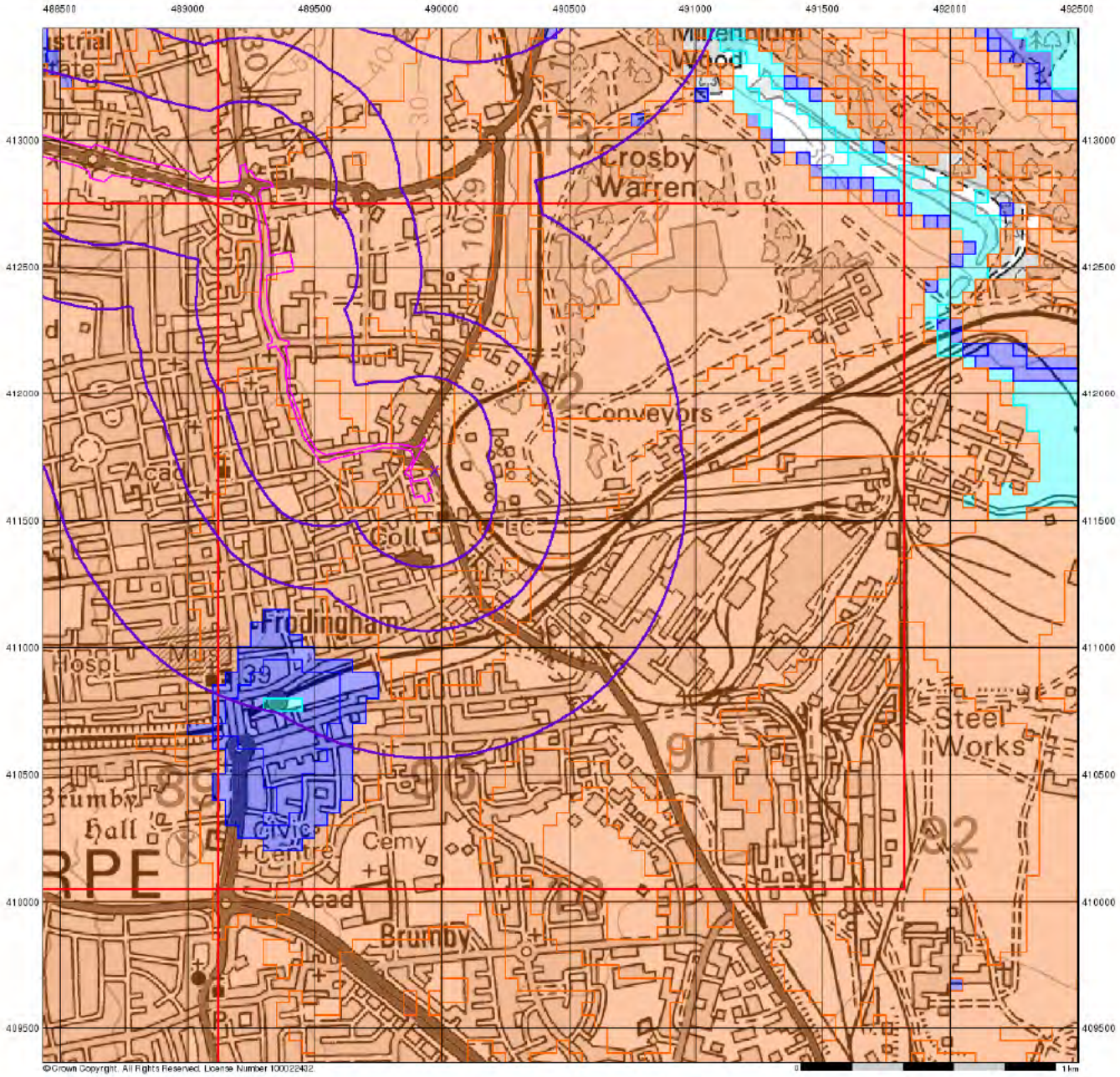


# Envirocheck®

LANDMARK INFORMATION GROUP

## BGS Flood GFS Data

### General

- Specified Site
- Specified Buffer(s)
- Bearing Reference Point
- Slice

### Agency and Hydrological (Flood)

- Limited Potential for Groundwater Flooding to Occur
- Potential for Groundwater Flooding of Property Situated Below Ground Level
- Potential for Groundwater Flooding to Occur at Surface

## Site Sensitivity Context Map - Slice E

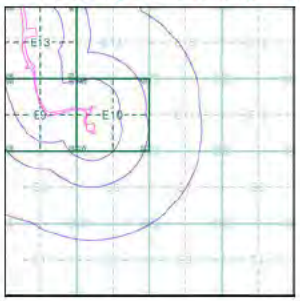


## Order Details

| | |
|---|---|
| Order Number: | 269869084_1_1 |
| Customer Ref: | MAN25291 |
| National Grid Reference: | 489970, 411690 |
| Slice: | E |
| Site Area (Ha): | 598.7 |
| Search Buffer (m): | 1000 |

## Site Details

Site at 487768,412414

Landmark INFORMATION GROUP
Tel 0844 844 9952
Fax 0844 844 9951
Web

# Envirocheck® Report:

## Datasheet

### Order Details:

**Order Number:**
269869084_1_1

**Customer Reference:**
MAN25291

**National Grid Reference:**
489970, 411690

**Slice:**
E

**Site Area (Ha):**
598.7

**Search Buffer (m):**
1000

### Site Details:

Site at 487768,412414

### Client Details:

Ms S Devons
ERM
11th Floor
5 Exchange Quay
Manchester
M5 3EF

Envirocheck®
LANDMARK INFORMATION GROUP®

# Contents


| Report Section | Page Number |
|---|---|
| Summary | - |
| Agency & Hydrological | 1 |
| Waste | 23 |
| Hazardous Substances | 37 |
| Geological | 38 |
| Industrial Land Use | 43 |
| Sensitive Land Use | 60 |
| Data Currency | 61 |
| Data Suppliers | 65 |
| Useful Contacts | 66 |


**Introduction**

The Environment Act 1995 has made site sensitivity a key issue, as the legislation pays as much attention to the pathways by which contamination could spread, and to the vulnerable targets of contamination, as it does the potential sources of contamination.
For this reason, Landmark's Site Sensitivity maps and Datasheet(s) place great emphasis on statutory data provided by the Environment Agency/Natural Resources Wales and the Scottish Environment Protection Agency; it also incorporates data from Natural England (and the Scottish and Welsh equivalents) and Local Authorities; and highlights hydrogeological features required by environmental and geotechnical consultants. It does not include any information concerning past uses of land. The datasheet is produced by querying the Landmark database to a distance defined by the client from a site boundary provided by the client.
In this datasheet the National Grid References (NGRs) are rounded to the nearest 10m in accordance with Landmark's agreements with a number of Data Suppliers.


**Copyright Notice**

© Landmark Information Group Limited 2020. The Copyright on the information and data and its format as contained in this Envirocheck® Report ("Report") is the property of Landmark Information Group Limited ("Landmark") and several other Data Providers, including (but not limited to) Ordnance Survey, British Geological Survey, the Environment Agency/Natural Resources Wales and Natural England, and must not be reproduced in whole or in part by photocopying or any other method. The Report is supplied under Landmark's Terms and Conditions accepted by the Customer.
A copy of Landmark's Terms and Conditions can be found with the Index Map for this report. Additional copies of the Report may be obtained from Landmark, subject to Landmark's charges in force from time to time. The Copyright, design rights and any other intellectual rights shall remain the exclusive property of Landmark and /or other Data providers, whose Copyright material has been included in this Report.
© Environment Agency & United Kingdom Research and Innovation 2020. © Natural Resources Wales & United Kingdom Research and Innovation 2020.

**Natural England Copyright Notice**

Site of Special Scientific Interest, National Nature Reserve, Ramsar, Special Protection Area, Special Conservation Area, Marine Nature Reserve data (derived from Ordnance Survey 1:10000 raster) is provided by, and used with the permission of, Natural England who retain the copyright and Intellectual Property Rights for the data.

**Scottish Natural Heritage Copyright**

Contains SNH information licensed under the Open Government Licence v3 0.

**Ove Arup Copyright Notice**

The Mining Instability data was obtained on licence from Ove Arup & Partners Limited (for further information, contact mining review@arup com). No reproduction or further use of such Data is to be made without the prior written consent of Ove Arup & Partners Limited. The supplied Mining Instability data is derived from publicly available records and other third party sources and neither Ove Arup & Partners nor Landmark warrant the accuracy or completeness of such information or data.

**Stantec Copyright Notice**

The cavity data presented has been extracted from the PBA (now Stantec UK Ltd) enhanced version of the original DEFRA national cavity databases. Stantec UK Ltd retain the copyright & intellectual property rights in the data. Whilst all reasonable efforts are made to check that the information contained in the cavity databases is accurate we do not warrant that the data is complete or error free. The information is based upon our own researches and those collated from a number of external sources and is continually being augmented and updated by Stantec UK Ltd. In no event shall Stantec UK Ltd or Landmark be liable for any loss or damage including, without limitation, indirect or consequential loss or damage arising from the use of this data.

**Radon Potential dataset Copyright Notice**

Information supplied from a joint dataset compiled by The British Geological Survey and Public Health England.

**Natural Resources Wales Copyright Notice**

Contains Natural Resources Wales information © Natural Resources Wales and Database Right. All rights Reserved. Contains Ordnance Survey Data. Ordnance Survey Licence number 100019741. Crown Copyright and Database Right. Contains Natural Resources Wales information © Natural Resources Wales and Database Right. All rights Reserved. Some features of this information are based on digital spatial data licensed from the Centre for Ecology & Hydrology © NERC (CEH). Defra, Met Office and DARD Rivers Agency © Crown copyright. © Cranfield University. © James Hutton Institute. Contains OS data © Crown copyright and database right 2020. Land & Property Services © Crown copyright and database right.


**Report Version v53.0**

Envirocheck®
LANDMARK INFORMATION GROUP

# Summary

| Data Type | Page Number | On Site | 0 to 250m | 251 to 500m | 501 to 1000m (*up to 2000m) |
|---|---|---|---|---|---|
| **Agency & Hydrological** | | | | | |
| BGS Groundwater Flooding Susceptibility | pg 1 | Yes | Yes | Yes | n/a |
| Contaminated Land Register Entries and Notices | | | | | |
| Discharge Consents | pg 2 | | | 2 | |
| Prosecutions Relating to Controlled Waters | | | n/a | n/a | n/a |
| Enforcement and Prohibition Notices | | | | | |
| Integrated Pollution Controls | pg 2 | | | 7 | 3 |
| Integrated Pollution Prevention And Control | pg 4 | | 2 | 9 | 4 |
| Local Authority Integrated Pollution Prevention And Control | pg 7 | | | | 2 |
| Local Authority Pollution Prevention and Controls | pg 8 | 1 | 6 | 8 | 8 |
| Local Authority Pollution Prevention and Control Enforcements | pg 11 | | 1 | | |
| Nearest Surface Water Feature | pg 11 | | Yes | | |
| Pollution Incidents to Controlled Waters | pg 11 | | 1 | 1 | |
| Prosecutions Relating to Authorised Processes | pg 11 | | | 1 | |
| Registered Radioactive Substances | | | | | |
| River Quality | | | | | |
| River Quality Biology Sampling Points | | | | | |
| River Quality Chemistry Sampling Points | | | | | |
| Substantiated Pollution Incident Register | pg 12 | | 2 | 6 | 3 |
| Water Abstractions | pg 13 | | | | (*8) |
| Water Industry Act Referrals | | | | | |
| Groundwater Vulnerability Map | pg 15 | Yes | n/a | n/a | n/a |
| Groundwater Vulnerability - Soluble Rock Risk | pg 19 | 1 | n/a | n/a | n/a |
| Bedrock Aquifer Designations | pg 19 | Yes | n/a | n/a | n/a |
| Superficial Aquifer Designations | pg 20 | Yes | n/a | n/a | n/a |
| Source Protection Zones | | | | | |
| Extreme Flooding from Rivers or Sea without Defences | | | | n/a | n/a |
| Flooding from Rivers or Sea without Defences | | | | n/a | n/a |
| Areas Benefiting from Flood Defences | | | | n/a | n/a |
| Flood Water Storage Areas | | | | n/a | n/a |
| Flood Defences | | | | n/a | n/a |
| OS Water Network Lines | pg 20 | | 4 | 4 | 8 |

Envirocheck®
LANDMARK INFORMATION GROUP

# Summary

| Data Type | Page Number | On Site | 0 to 250m | 251 to 500m | 501 to 1000m (*up to 2000m) |
|---|---|---|---|---|---|
| **Waste** | | | | | |
| BGS Recorded Landfill Sites | pg 23 | | 1 | | |
| Historical Landfill Sites | pg 23 | | 3 | 1 | |
| Integrated Pollution Control Registered Waste Sites | | | | | |
| Licensed Waste Management Facilities (Landfill Boundaries) | pg 24 | 1 | 3 | | 1 |
| Licensed Waste Management Facilities (Locations) | pg 24 | | 6 | 8 | 3 |
| Local Authority Landfill Coverage | pg 28 | 1 | n/a | n/a | n/a |
| Local Authority Recorded Landfill Sites | | | | | |
| Registered Landfill Sites | pg 29 | 1 | 3 | 2 | |
| Registered Waste Transfer Sites | pg 31 | | 2 | 3 | |
| Registered Waste Treatment or Disposal Sites | pg 33 | | | 7 | 1 |
| **Hazardous Substances** | | | | | |
| Control of Major Accident Hazards Sites (COMAH) | pg 37 | | | 2 | 1 |
| Explosive Sites | | | | | |
| Notification of Installations Handling Hazardous Substances (NIHHS) | pg 37 | | | 2 | |
| Planning Hazardous Substance Consents | pg 37 | | 1 | 2 | |
| Planning Hazardous Substance Enforcements | | | | | |
| **Geological** | | | | | |
| BGS 1:625,000 Solid Geology | pg 38 | Yes | n/a | n/a | n/a |
| BGS Recorded Mineral Sites | pg 38 | | 2 | 2 | 4 |
| CBSCB Compensation District | | | n/a | n/a | n/a |
| Coal Mining Affected Areas | | | n/a | n/a | n/a |
| Mining Instability | | | n/a | n/a | n/a |
| Man-Made Mining Cavities | | | | | |
| Natural Cavities | | | | | |
| Non Coal Mining Areas of Great Britain | pg 39 | | Yes | n/a | n/a |
| Potential for Collapsible Ground Stability Hazards | pg 39 | Yes | Yes | n/a | n/a |
| Potential for Compressible Ground Stability Hazards | pg 40 | Yes | Yes | n/a | n/a |
| Potential for Ground Dissolution Stability Hazards | | | | n/a | n/a |
| Potential for Landslide Ground Stability Hazards | pg 40 | Yes | | n/a | n/a |
| Potential for Running Sand Ground Stability Hazards | pg 41 | Yes | Yes | n/a | n/a |
| Potential for Shrinking or Swelling Clay Ground Stability Hazards | | | | n/a | n/a |
| Radon Potential - Radon Affected Areas | pg 42 | Yes | n/a | n/a | n/a |
| Radon Potential - Radon Protection Measures | pg 42 | Yes | n/a | n/a | n/a |

Envirocheck®
LANDMARK INFORMATION GROUP

# Summary

| Data Type | Page Number | On Site | 0 to 250m | 251 to 500m | 501 to 1000m (*up to 2000m) |
|---|---|---|---|---|---|
| **Industrial Land Use** | | | | | |
| Contemporary Trade Directory Entries | pg 43 | 2 | 61 | 78 | 42 |
| Fuel Station Entries | pg 59 | | 4 | | 1 |
| Gas Pipelines | | | | | |
| Underground Electrical Cables | | | | | |
| **Sensitive Land Use** | | | | | |
| Ancient Woodland | | | | | |
| Areas of Adopted Green Belt | | | | | |
| Areas of Unadopted Green Belt | | | | | |
| Areas of Outstanding Natural Beauty | | | | | |
| Environmentally Sensitive Areas | | | | | |
| Forest Parks | | | | | |
| Local Nature Reserves | pg 60 | 1 | | | 1 |
| Marine Nature Reserves | | | | | |
| National Nature Reserves | | | | | |
| National Parks | | | | | |
| Nitrate Sensitive Areas | | | | | |
| Nitrate Vulnerable Zones | pg 60 | 2 | | 1 | 1 |
| Ramsar Sites | | | | | |
| Sites of Special Scientific Interest | | | | | |
| Special Areas of Conservation | | | | | |
| Special Protection Areas | | | | | |
| World Heritage Sites | | | | | |

| Map ID | Details | Quadrant Reference (Compass Direction) | Estimated Distance From Site | Contact | NGR |
|---|---|---|---|---|---|
| | **BGS Groundwater Flooding Susceptibility**<br>Flooding Type: Limited Potential for Groundwater Flooding to Occur | E14SW (N) | 0 | 1 | 489800 412150 |
| | **BGS Groundwater Flooding Susceptibility**<br>Flooding Type: Limited Potential for Groundwater Flooding to Occur | (NW) | 0 | 1 | 488800 413250 |
| | **BGS Groundwater Flooding Susceptibility**<br>Flooding Type: Limited Potential for Groundwater Flooding to Occur | E10SW (SW) | 0 | 1 | 489972 411694 |
| | **BGS Groundwater Flooding Susceptibility**<br>Flooding Type: Limited Potential for Groundwater Flooding to Occur | E10SW (E) | 0 | 1 | 490000 411694 |
| | **BGS Groundwater Flooding Susceptibility**<br>Flooding Type: Limited Potential for Groundwater Flooding to Occur | E10SW (N) | 0 | 1 | 489972 411700 |
| | **BGS Groundwater Flooding Susceptibility**<br>Flooding Type: Limited Potential for Groundwater Flooding to Occur | E10SW (SW) | 38 | 1 | 489850 411600 |
| | **BGS Groundwater Flooding Susceptibility**<br>Flooding Type: Limited Potential for Groundwater Flooding to Occur | E10NW (N) | 60 | 1 | 490000 411800 |
| | **BGS Groundwater Flooding Susceptibility**<br>Flooding Type: Limited Potential for Groundwater Flooding to Occur | (NW) | 124 | 1 | 488450 412650 |
| | **BGS Groundwater Flooding Susceptibility**<br>Flooding Type: Potential for Groundwater Flooding of Property Situated Below Ground Level | (NW) | 194 | 1 | 488550 413200 |
| | **BGS Groundwater Flooding Susceptibility**<br>Flooding Type: Limited Potential for Groundwater Flooding to Occur | (NW) | 206 | 1 | 488650 413200 |
| | **BGS Groundwater Flooding Susceptibility**<br>Flooding Type: Limited Potential for Groundwater Flooding to Occur | E10SE (SE) | 212 | 1 | 490150 411500 |
| | **BGS Groundwater Flooding Susceptibility**<br>Flooding Type: Potential for Groundwater Flooding of Property Situated Below Ground Level | (NW) | 230 | 1 | 488500 413250 |
| | **BGS Groundwater Flooding Susceptibility**<br>Flooding Type: Potential for Groundwater Flooding of Property Situated Below Ground Level | (NW) | 254 | 1 | 488450 413300 |
| | **BGS Groundwater Flooding Susceptibility**<br>Flooding Type: Limited Potential for Groundwater Flooding to Occur | E6NW (S) | 275 | 1 | 490000 411300 |
| | **BGS Groundwater Flooding Susceptibility**<br>Flooding Type: Limited Potential for Groundwater Flooding to Occur | E10SE (E) | 293 | 1 | 490250 411694 |
| | **BGS Groundwater Flooding Susceptibility**<br>Flooding Type: Limited Potential for Groundwater Flooding to Occur | (NW) | 327 | 1 | 488500 413350 |
| | **BGS Groundwater Flooding Susceptibility**<br>Flooding Type: Limited Potential for Groundwater Flooding to Occur | (N) | 328 | 1 | 489700 412900 |
| | **BGS Groundwater Flooding Susceptibility**<br>Flooding Type: Limited Potential for Groundwater Flooding to Occur | E14NE (N) | 359 | 1 | 490200 412750 |
| | **BGS Groundwater Flooding Susceptibility**<br>Flooding Type: Limited Potential for Groundwater Flooding to Occur | E14SW (N) | 370 | 1 | 490100 412150 |
| | **BGS Groundwater Flooding Susceptibility**<br>Flooding Type: Limited Potential for Groundwater Flooding to Occur | E6NE (SE) | 374 | 1 | 490250 411350 |
| | **BGS Groundwater Flooding Susceptibility**<br>Flooding Type: Limited Potential for Groundwater Flooding to Occur | (NE) | 376 | 1 | 491050 413550 |
| | **BGS Groundwater Flooding Susceptibility**<br>Flooding Type: Limited Potential for Groundwater Flooding to Occur | E10NE (NE) | 405 | 1 | 490300 412000 |

| Map ID | Details | Quadrant Reference (Compass Direction) | Estimated Distance From Site | Contact | NGR |
|---|---|---|---|---|---|
| | **BGS Groundwater Flooding Susceptibility**<br>Flooding Type: Limited Potential for Groundwater Flooding to Occur | E6NE (S) | 425 | 1 | 490150 411200 |
| | **BGS Groundwater Flooding Susceptibility**<br>Flooding Type: Potential for Groundwater Flooding of Property Situated Below Ground Level | (N) | 447 | 1 | 490400 413400 |
| | **BGS Groundwater Flooding Susceptibility**<br>Flooding Type: Limited Potential for Groundwater Flooding to Occur | (N) | 460 | 1 | 490500 413050 |
| | **BGS Groundwater Flooding Susceptibility**<br>Flooding Type: Limited Potential for Groundwater Flooding to Occur | E6NW (S) | 471 | 1 | 490000 411100 |
| | **BGS Groundwater Flooding Susceptibility**<br>Flooding Type: Limited Potential for Groundwater Flooding to Occur | E14SE (NE) | 482 | 1 | 490250 412200 |
| | **BGS Groundwater Flooding Susceptibility**<br>Flooding Type: Limited Potential for Groundwater Flooding to Occur | E6NE (SE) | 484 | 1 | 490350 411300 |
| | **BGS Groundwater Flooding Susceptibility**<br>Flooding Type: Limited Potential for Groundwater Flooding to Occur | E6NE (SE) | 493 | 1 | 490200 411150 |
| 1 | **Discharge Consents**<br>Operator: Severn Trent Water Limited<br>Property Type: STORM TANK/CSO ON SEWERAGE NETWORK (WATER COMPANY)<br>Location: Brigg Road/Station Road Cso High Street, Scunthorpe, ., Lincolnshire, Dn15 6ta<br>Authority: Environment Agency, Midlands Region<br>Catchment Area: Bottesford Beck Catchment<br>Reference: T/81/12308/O<br>Permit Version: 2<br>Effective Date: 5th December 2017<br>Issued Date: 5th December 2017<br>Revocation Date: 30th March 2018<br>Discharge Type: Public Sewage: Storm Sewage Overflow<br>Discharge Environment: Freshwater Stream/River<br>Receiving Water: Bottesford Beck<br>**Status: Varied under EPR 2010**<br>Positional Accuracy: Located by supplier to within 10m | E10SE (SE) | 401 | 2 | 490352 411518 |
| 1 | **Discharge Consents**<br>Operator: Severn Trent Water Limited<br>Property Type: STORM TANK/CSO ON SEWERAGE NETWORK (WATER COMPANY)<br>Location: Brigg Road/Station Road Cso High Street, Scunthorpe, ., Lincolnshire, Dn15 6ta<br>Authority: Environment Agency, Midlands Region<br>Catchment Area: Bottesford Beck Catchment<br>Reference: T/81/12308/O<br>Permit Version: 3<br>Effective Date: 31st March 2018<br>Issued Date: 5th December 2017<br>Revocation Date: Not Supplied<br>Discharge Type: Public Sewage: Storm Sewage Overflow<br>Discharge Environment: Freshwater Stream/River<br>Receiving Water: Bottesford Beck<br>**Status: Varied under EPR 2010**<br>Positional Accuracy: Located by supplier to within 10m | E10SE (SE) | 401 | 2 | 490352 411518 |
| 2 | **Integrated Pollution Controls**<br>Name: Koppers Uk Ltd<br>Location: Dawes Lane, SCUNTHORPE, South Humberside, DN15 6UR<br>Authority: Environment Agency, Midlands Region<br>Permit Reference: Br6660<br>Dated: 7th June 2002<br>Process Type: IPC minor (non-substantial) variation to previous variation<br>Description: 6.3 A (A) Tar And Bitumen Processes<br>**Status: Authorisation revoked**<br>Positional Accuracy: Automatically positioned to the address | E10SE (SE) | 281 | 2 | 490236 411550 |

| Map ID | Details | Quadrant Reference (Compass Direction) | Estimated Distance From Site | Contact | NGR |
|---|---|---|---|---|---|
| 2 | **Integrated Pollution Controls**<br>Name: Koppers Uk Ltd<br>Location: Dawes Lane, SCUNTHORPE, South Humberside, DN15 6UR<br>Authority: Environment Agency, Anglian Region<br>Permit Reference: AU8296<br>Dated: 31st July 1996<br>Process Type: IPC application for process that was regulated by HMIP for air releases under previous legislation<br>Description: 6.3 A (A) Tar And Bitumen Processes<br>**Status: Authorisation superseded by a substantial or non substantial variation**<br>Positional Accuracy: Automatically positioned to the address | E10SE (SE) | 282 | 2 | 490236 411545 |
| 2 | **Integrated Pollution Controls**<br>Name: Koppers Uk Ltd<br>Location: Dawes Lane, SCUNTHORPE, North Lincs, DN15 6UR<br>Authority: Environment Agency, Midlands Region<br>Permit Reference: BC1215<br>Dated: 13th October 1998<br>Process Type: IPC minor (non-substantial) variation to previous variation<br>Description: 6.3 A (A) Tar And Bitumen Processes<br>**Status: Authorisation superseded by a substantial or non substantial variation**<br>Positional Accuracy: Automatically positioned to the address | E10SE (SE) | 285 | 2 | 490241 411555 |
| 2 | **Integrated Pollution Controls**<br>Name: Koppers Uk Ltd<br>Location: Dawes Lane, SCUNTHORPE, North Lincs, DN15 6UR<br>Authority: Environment Agency, Midlands Region<br>Permit Reference: BE6358<br>Dated: 24th November 1998<br>Process Type: IPC minor (non-substantial) variation to previous variation<br>Description: 6.3 A (A) Tar And Bitumen Processes<br>**Status: Authorisation superseded by a substantial or non substantial variation**<br>Positional Accuracy: Automatically positioned to the address | E10SE (SE) | 286 | 2 | 490241 411550 |
| 2 | **Integrated Pollution Controls**<br>Name: Koppers Uk Ltd<br>Location: Dawes Lane, SCUNTHORPE, South Humberside, DN15 6UR<br>Authority: Environment Agency, Midlands Region<br>Permit Reference: BA0021<br>Dated: 28th October 1997<br>Process Type: IPC minor (non-substantial) variation to previous variation<br>Description: 6.3 A (A) Tar And Bitumen Processes<br>**Status: Authorisation superseded by a substantial or non substantial variation**<br>Positional Accuracy: Automatically positioned to the address | E10SE (SE) | 286 | 2 | 490241 411550 |
| 3 | **Integrated Pollution Controls**<br>Name: Edinburgh Oil And Gas Ltd<br>Location: Crosby Warren Well Site, Dawes Lane, SCUNTHORPE, North Lincs, DN15 0BA<br>Authority: Environment Agency, Midlands Region<br>Permit Reference: BD7804<br>Dated: 24th November 1998<br>Process Type: IPC minor (non-substantial) variation to previous variation<br>Description: 1.4 A (A) Petroleum processes within the Fuel & Power Industry<br>**Status: Revoked - Now IPPC**<br>Positional Accuracy: Manually positioned to the address or location | E5NW (SW) | 352 | 2 | 489400 411400 |
| 3 | **Integrated Pollution Controls**<br>Name: Edinburgh Oil And Gas Ltd<br>Location: Crosby Warren Well Site, Dawes Lane, SCUNTHORPE, South Humberside, DN15 0BA<br>Authority: Environment Agency, Midlands Region<br>Permit Reference: AX2499<br>Dated: 25th March 1997<br>Process Type: IPC major (substantial) variation<br>Description: 1.4 A (A) Petroleum processes within the Fuel & Power Industry<br>**Status: Authorisation superseded by a substantial or non substantial variation**<br>Positional Accuracy: Manually positioned to the address or location | E5NW (SW) | 355 | 2 | 489405 411395 |
| 4 | **Integrated Pollution Controls**<br>Name: Corus Uk Ltd<br>Location: Sections Plates & Commercial Steels, Scunthorpe Works, Po Box 1, SCUNTHORPE, DN16 1BP<br>Authority: Environment Agency, Midlands Region<br>Permit Reference: BA1273<br>Dated: 12th November 1997<br>Process Type: IPC minor (non-substantial) variation to previous variation<br>Description: 1.2 A (A) Carbonisation and associated processes within the Fuel & Power Industry<br>**Status: Authorisation superseded by a substantial or non substantial variation**<br>Positional Accuracy: Manually positioned to the road within the address or location | E7SW (SE) | 991 | 2 | 490702 410929 |

| Map ID | Details | Quadrant Reference (Compass Direction) | Estimated Distance From Site | Contact | NGR |
|---|---|---|---|---|---|
| 4 | **Integrated Pollution Controls**<br>Name: Corus Uk Ltd<br>Location: Sections, Plates & Commercial Steels, Scunthorpe Works, SCUNTHORPE, North Lincolnshire, DN16 1BP<br>Authority: Environment Agency, Midlands Region<br>Permit Reference: BE2034<br>Dated: 24th November 1998<br>Process Type: IPC minor (non-substantial) variation to previous variation<br>Description: 1.2 A (A) Carbonisation and associated processes within the Fuel & Power Industry<br>**Status:** **Authorisation superseded by a substantial or non substantial variation**<br>Positional Accuracy: Manually positioned to the road within the address or location | E7SW (SE) | 997 | 2 | 490702 410919 |
| 4 | **Integrated Pollution Controls**<br>Name: Multiserv Group Ltd<br>Location: British Steel Plc, Scunthorpe Works, Concast Site, SCUNTHORPE, South Humberside, DN16 1AX<br>Authority: Environment Agency, Midlands Region<br>Permit Reference: AR0055<br>Dated: 25th August 1995<br>Process Type: IPC application for process that was regulated by HMIP for air releases under previous legislation<br>Description: 2.1 A Iron and Steel processes within the Metal Industry<br>**Status:** **Authorisation superseded by a substantial or non substantial variation**<br>Positional Accuracy: Manually positioned to the road within the address or location | E7SW (SE) | 998 | 2 | 490707 410924 |
| 5 | **Integrated Pollution Prevention And Control**<br>Name: Marden Power Limited<br>Location: Marden Power Limited Epr/Hp3031qt, Marden Power Limited, Mannerberg Way,,, Scunthorpe, East Yorkshire, DN15 8XF<br>Authority: Environment Agency, Midlands Region<br>Permit Reference: HP3031QT<br>Original Permit Ref: Hp3031qt<br>Effective Date: 4th June 2019<br>**Status:** **Effective**<br>Application Type: Application<br>App. Sub Type: New<br>Positional Accuracy: Located by supplier to within 10m<br>Activity Code: 25A (a)<br>Activity Description: New Medium Combustion Plant<br>Primary Activity: Y | E13NW (NW) | 106 | 2 | 489430 412660 |
| 6 | **Integrated Pollution Prevention And Control**<br>Name: Multiserv Group Limited<br>Location: Scunthorpe Integrated Iron & Steel Works Epr/Bl5288ic, Dawes Lane, SCUNTHORPE, North Lincs, DN16 1DW<br>Authority: Environment Agency, Midlands Region<br>Permit Reference: Hp3035lc<br>Original Permit Ref: Bl5288ic<br>Effective Date: 3rd May 2007<br>**Status:** **Superseded By Variation**<br>Application Type: Variation<br>App. Sub Type: Standard<br>Positional Accuracy: Manually positioned to the road within the address or location<br>Activity Code: 3.5 B (B) (II)<br>Activity Description: Other Mineral Activities; Screening Etc Coal Etc (Unless Exempt Location)<br>Primary Activity: N<br>Activity Code: 3.5 B (B) (I)<br>Activity Description: Other Mineral Activities; Crushing Etc Of Coal Etc (Unless Exempt Location)<br>Primary Activity: Y<br>Activity Code: 3.5 B (A)<br>Activity Description: Other Mineral Activities; Any Processing With Release Of Particulates Into Air (Unless A(1) Or A(2)), (Except Stone Ecutting)<br>Primary Activity: N | E10SE (SE) | 246 | 2 | 490191 411519 |
| 7 | **Integrated Pollution Prevention And Control**<br>Name: Industrial Chemicals Limited<br>Location: Scunthorpe Tar Distillery Epr/Mp3930dw, Dawes Lane, SCUNTHORPE, North Lincs, DN15 6UR<br>Authority: Environment Agency, Midlands Region<br>Permit Reference: MP3930DW<br>Original Permit Ref: Mp3930dw<br>Effective Date: 1st July 2016<br>**Status:** **Effective**<br>Application Type: Transfer<br>App. Sub Type: Whole with Fit and Proper Person<br>Positional Accuracy: Located by supplier to within 10m<br>Activity Code: 6.3 A(1) (A) (I)<br>Activity Description: Tar And Bitumen; Distilling Greater Than 5 T/A In Connection With Manufacture<br>Primary Activity: Y | E10SE (SE) | 275 | 2 | 490230 411550 |

| Map ID | Details | Quadrant Reference (Compass Direction) | Estimated Distance From Site | Contact | NGR |
|---|---|---|---|---|---|
| 7 | **Integrated Pollution Prevention And Control**<br>Name: Koppers Uk Limited<br>Location: Koppers Uk Scunthorpe Epr/Bv1356iq, Dawes Lane, SCUNTHORPE, North Lincs, DN15 6UR<br>Authority: Environment Agency, Midlands Region<br>Permit Reference: AP3239VL<br>Original Permit Ref: Bv1356iq<br>Effective Date: 12th May 2014<br>**Status:** **Superseded By Variation**<br>Application Type: Variation<br>App. Sub Type: Standard<br>Positional Accuracy: Automatically positioned to the address<br>Activity Code: 6.3 A(1) (A) (I)<br>Activity Description: Tar And Bitumen; Distilling Greater Than 5 T/A In Connection With Manufacture<br>Primary Activity: Y | E10SE (SE) | 281 | 2 | 490236 411550 |
| 7 | **Integrated Pollution Prevention And Control**<br>Name: Koppers Uk Limited<br>Location: Koppers Uk Scunthorpe Epr/Bv1356iq, Dawes Lane, SCUNTHORPE, North Lincs, DN15 6UR<br>Authority: Environment Agency, Midlands Region<br>Permit Reference: LP3131FM<br>Original Permit Ref: Bv1356iq<br>Effective Date: 23rd January 2012<br>**Status:** **Superseded By Variation**<br>Application Type: Variation<br>App. Sub Type: Simple Standard Variation<br>Positional Accuracy: Automatically positioned to the address<br>Activity Code: 6.3 A(1) (A) (I)<br>Activity Description: Tar And Bitumen; Distilling Greater Than 5 T/A In Connection With Manufacture<br>Primary Activity: Y | E10SE (SE) | 281 | 2 | 490236 411550 |
| 7 | **Integrated Pollution Prevention And Control**<br>Name: Koppers Uk Limited<br>Location: Koppers Uk Scunthorpe Epr/Bv1356iq, Dawes Lane, SCUNTHORPE, North Lincs, DN15 6UR<br>Authority: Environment Agency, Midlands Region<br>Permit Reference: Bv1356iq<br>Original Permit Ref: Bv1356iq<br>Effective Date: 2nd March 2005<br>**Status:** **Superseded By Variation**<br>Application Type: Application<br>App. Sub Type: New<br>Positional Accuracy: Automatically positioned to the address<br>Activity Code: 6.3 A(1) (A) (I)<br>Activity Description: Tar And Bitumen; Distilling Greater Than 5 T/A In Connection With Manufacture<br>Primary Activity: Y | E10SE (SE) | 281 | 2 | 490236 411550 |
| 7 | **Integrated Pollution Prevention And Control**<br>Name: Sita Uk Limited<br>Location: New Crosby Lf Epr/Bu9947ia, Crosby Warren, Off Dawes Lane,,, SCUNTHORPE, North Lincs, DN16 6UR<br>Authority: Environment Agency, Midlands Region<br>Permit Reference: Bu9947ia<br>Original Permit Ref: Bu9947ia<br>Effective Date: 10th August 2004<br>**Status:** **Superseded By Variation**<br>Application Type: Application<br>App. Sub Type: New<br>Positional Accuracy: Manually positioned to the road within the address or location<br>Activity Code: 5.2 A(1) (A)<br>Activity Description: Waste Landfilling; Greater Than 10 T/D With Capacity Greater Than 25,000T Excluding Inert Waste<br>Primary Activity: Y | E10SE (SE) | 294 | 2 | 490243 411525 |

| Map ID | Details | Quadrant Reference (Compass Direction) | Estimated Distance From Site | Contact | NGR |
|---|---|---|---|---|---|
| 8 | **Integrated Pollution Prevention And Control**<br>Name: Harsco Metals Group Ltd<br>Location: Scunthorpe Integrated Iron & Steel Works Epr/Bl5288ic, Dawes Lane, SCUNTHORPE, North Lincs, DN16 1DW<br>Authority: Environment Agency, Midlands Region<br>Permit Reference: ZP3335HK<br>Original Permit Ref: Bl5288ic<br>Effective Date: 9th May 2012<br>**Status:** **Superseded By Variation**<br>Application Type: Variation<br>App. Sub Type: Standard<br>Positional Accuracy: Automatically positioned to the address<br>Activity Code: 3.5 B (B) (I)<br>Activity Description: Other Mineral Activities; Crushing Etc Of Coal Etc (Unless Exempt Location)<br>Primary Activity: Y<br>Activity Code: 3.5 B (B) (II)<br>Activity Description: Other Mineral Activities; Screening Etc Coal Etc (Unless Exempt Location)<br>Primary Activity: N<br>Activity Code: 3.5 B (A)<br>Activity Description: Other Mineral Activities; Any Processing With Release Of Particulates Into Air (Unless A(1) Or A(2)), (Except Stone Ecutting)<br>Primary Activity: N | E10SE (E) | 400 | 2 | 490351 411694 |
| 9 | **Integrated Pollution Prevention And Control**<br>Name: Sita Uk Limited<br>Location: New Crosby Lf Epr/Bu9947ia, New Crosby Landfill Site, Crosby Warren,Off Dawes Lane,, Scunthorpe, North Lincolnshire, DN15 6UW<br>Authority: Environment Agency, Midlands Region<br>Permit Reference: AP3139RY<br>Original Permit Ref: Bu9947ia<br>Effective Date: 22nd September 2015<br>**Status:** **Superseded By Variation**<br>Application Type: Variation<br>App. Sub Type: Simple Standard Variation<br>Positional Accuracy: Automatically positioned to the address<br>Activity Code: 5.2 A(1) (A)<br>Activity Description: Waste Landfilling; Greater Than 10 T/D With Capacity Greater Than 25,000T Excluding Inert Waste<br>Primary Activity: Y<br>Activity Code: 0.0 Associated Process<br>Activity Description: Associated Process<br>Primary Activity: N | E10NE (E) | 436 | 2 | 490375 411845 |
| 9 | **Integrated Pollution Prevention And Control**<br>Name: Sita Uk Limited<br>Location: New Crosby Lf Epr/Bu9947ia, New Crosby Landfill Site, Crosby Warren,Off Dawes Lane,, Scunthorpe, North Lincolnshire, DN15 6UW<br>Authority: Environment Agency, Midlands Region<br>Permit Reference: HP3632ND<br>Original Permit Ref: Bu9947ia<br>Effective Date: 22nd May 2014<br>**Status:** **Superseded By Variation**<br>Application Type: Variation<br>App. Sub Type: Simple Standard Variation<br>Positional Accuracy: Automatically positioned to the address<br>Activity Code: 0.0 Associated Process<br>Activity Description: Associated Process<br>Primary Activity: N<br>Activity Code: 5.2 A(1) (A)<br>Activity Description: Waste Landfilling; Greater Than 10 T/D With Capacity Greater Than 25,000T Excluding Inert Waste<br>Primary Activity: Y | E10NE (E) | 436 | 2 | 490375 411845 |
| 10 | **Integrated Pollution Prevention And Control**<br>Name: Corus Uk Limited<br>Location: Crosby South Landfill, Dawes Lane, SCUNTHORPE, North Lincs, DN16 1DW<br>Authority: Environment Agency, Anglian Region<br>Permit Reference: Qp3634sn<br>Original Permit Ref: Qp3634sn<br>Effective Date: Not Supplied<br>**Status:** **Valid**<br>Application Type: Application<br>App. Sub Type: New<br>Positional Accuracy: Manually positioned to the road within the address or location<br>Activity Code: 5.2 A(1) (A)<br>Activity Description: Waste Landfilling; Greater Than 10 T/D With Capacity Greater Than 25,000T Excluding Inert Waste<br>Primary Activity: Y | E10SE (E) | 439 | 2 | 490394 411537 |

| Map ID | Details | Quadrant Reference (Compass Direction) | Estimated Distance From Site | Contact | NGR |
|---|---|---|---|---|---|
| 11 | **Integrated Pollution Prevention And Control**<br>Name: Sita Uk Limited<br>Location: New Crosby Landfill, Crosby Warren, Off Dawes Lane,,, SCUNTHORPE, North Lincs, DN16 6UR<br>Authority: Environment Agency, Anglian Region<br>Permit Reference: AP3639NL<br>Original Permit Ref: Bu9947ia<br>Effective Date: 29th May 2013<br>**Status:** **Effective**<br>Application Type: Variation<br>App. Sub Type: Minor<br>Positional Accuracy: Manually positioned within the geographical locality<br>Activity Code: 5.2 A(1) (A)<br>Activity Description: Waste Landfilling; Greater Than 10 T/D With Capacity Greater Than 25,000T Excluding Inert Waste<br>Primary Activity: Y<br>Activity Code: 0.0 Associated Process<br>Activity Description: Associated Process<br>Primary Activity: N | E11SW (E) | 541 | 2 | 490488 411725 |
| 12 | **Integrated Pollution Prevention And Control**<br>Name: Tata Steel Uk Limited<br>Location: Crosby South Landfill, Dawes Lane, Scunthorpe, DN16 1DW<br>Authority: Environment Agency, Midlands Region<br>Permit Reference: QP3634SN<br>Original Permit Ref: Qp3634sn<br>Effective Date: Not Supplied<br>**Status:** **Application refused**<br>Application Type: Application<br>App. Sub Type: New<br>Positional Accuracy: Manually positioned to the road within the address or location<br>Activity Code: 5.2 A(1) (A)<br>Activity Description: Waste Landfilling; Greater Than 10 T/D With Capacity Greater Than 25,000T Excluding Inert Waste<br>Primary Activity: Y | E11SW (E) | 625 | 2 | 490583 411555 |
| 13 | **Integrated Pollution Prevention And Control**<br>Name: Sita Uk Limited<br>Location: New Crosby Landfill, Crosby Warren, Off Dawes Lane,,, SCUNTHORPE, North Lincs, DN16 6UR<br>Authority: Environment Agency, Anglian Region<br>Permit Reference: JP3134GT<br>Original Permit Ref: Bu9947ia<br>Effective Date: 26th April 2010<br>**Status:** **Superseded By Variation**<br>Application Type: Variation<br>App. Sub Type: Substantial<br>Positional Accuracy: Manually positioned within the geographical locality<br>Activity Code: 5.2 A(1) (A)<br>Activity Description: Waste Landfilling; Greater Than 10 T/D With Capacity Greater Than 25,000T Excluding Inert Waste<br>Primary Activity: Y | E11SW (E) | 735 | 2 | 490690 411699 |
| 14 | **Integrated Pollution Prevention And Control**<br>Name: Sita Uk Limited<br>Location: New Crosby Lf Epr/Bu9947ia, Crosby Warren, Off Dawes Lane,,, SCUNTHORPE, North Lincs, DN16 6UR<br>Authority: Environment Agency, Midlands Region<br>Permit Reference: JP3134GT<br>Original Permit Ref: Bu9947ia<br>Effective Date: 26th April 2010<br>**Status:** **Superseded By Variation**<br>Application Type: Variation<br>App. Sub Type: Substantial<br>Positional Accuracy: Manually positioned to the road within the address or location<br>Activity Code: 5.2 A(1) (A)<br>Activity Description: Waste Landfilling; Greater Than 10 T/D With Capacity Greater Than 25,000T Excluding Inert Waste<br>Primary Activity: Y | E11SW (E) | 735 | 2 | 490694 411564 |
| 15 | **Local Authority Integrated Pollution Prevention And Control**<br>Name: Corus Uk Ltd<br>Location: Corus Structural Workshop, Scunthorpe Works, Brigg Road, Scunthorpe, North Lincolnshire, DN16<br>Authority: North Lincolnshire Council, Environmental Protection Team<br>Permit Reference: 11<br>Dated: 23rd July 2004<br>Process Type: Other Activities<br>Description: SG6<br>**Status:** **Permit Issued**<br>Positional Accuracy: Located by supplier to within 10m | E7NW (SE) | 835 | 3 | 490730 411274 |

| Map ID | Details | Quadrant Reference (Compass Direction) | Estimated Distance From Site | Contact | NGR |
|---|---|---|---|---|---|
| 15 | **Local Authority Integrated Pollution Prevention And Control**<br>Name: William Blyth Ltd<br>Location: Ings Tileries, Far Ings Lane, Barton, North Lincolnshire, DN18<br>Authority: North Lincolnshire Council, Environmental Protection Team<br>Permit Reference: 12<br>Dated: 11th June 2003<br>Process Type: Mineral Industries<br>Description: SG7<br>**Status: Permit Issued**<br>Positional Accuracy: Located by supplier to within 10m | E7NW (SE) | 835 | 3 | 490730 411274 |
| 16 | **Local Authority Pollution Prevention and Controls**<br>Name: Am Fletcher<br>Location: Glebe Road, Scunthorpe, DN15 6AF<br>Authority: North Lincolnshire Council, Environmental Protection Team<br>Permit Reference: 49/6.34/02<br>Dated: 23rd September 1992<br>Process Type: Local Authority Air Pollution Control<br>Description: PG6/34 Respraying of road vehicles<br>**Status: Authorised**<br>Positional Accuracy: Manually positioned to the road within the address or location | E9NE (W) | 0 | 3 | 489662 411772 |
| 16 | **Local Authority Pollution Prevention and Controls**<br>Name: Glebe Road Filling Station<br>Location: Glebe Road, Scunthorpe, DN15 6AF<br>Authority: North Lincolnshire Council, Environmental Protection Team<br>Permit Reference: 1.4/07/10/98<br>Dated: 23rd February 1998<br>Process Type: Local Authority Air Pollution Control<br>Description: PG1/14 Petrol filling station<br>**Status: Authorisation revoked**<br>Positional Accuracy: Automatically positioned to the address | E9NE (W) | 10 | 3 | 489638 411745 |
| 17 | **Local Authority Pollution Prevention and Controls**<br>Name: Murco Petroleum Ltd<br>Location: Normanby Road, Scunthorpe, South Humberside, DN15 6AJ<br>Authority: North Lincolnshire Council, Environmental Protection Team<br>Permit Reference: 94<br>Dated: 23rd February 1998<br>Process Type: Local Authority Pollution Prevention and Control<br>Description: PG1/14 Petrol filling station<br>**Status: Permitted**<br>Positional Accuracy: Automatically positioned to the address | E9NE (W) | 11 | 3 | 489457 411807 |
| 18 | **Local Authority Pollution Prevention and Controls**<br>Name: Esso Winterton Road Service Station<br>Location: Winterton Road, Scunthorpe, DN15 6AH<br>Authority: North Lincolnshire Council, Environmental Protection Team<br>Permit Reference: 98<br>Dated: 27th November 1998<br>Process Type: Local Authority Air Pollution Control<br>Description: PG1/14 Petrol filling station<br>**Status: Authorisation revoked**<br>Positional Accuracy: Automatically positioned to the address | E10NW (NW) | 14 | 3 | 489909 411812 |
| 19 | **Local Authority Pollution Prevention and Controls**<br>Name: Stoneacre Motor Group<br>Location: Winterton Road, Scunthorpe, North Lincolnshire, Dn15 6ah<br>Authority: North Lincolnshire Council, Environmental Protection Team<br>Permit Reference: 49<br>Dated: 23rd September 1992<br>Process Type: Local Authority Pollution Prevention and Control<br>Description: PG6/34 Respraying of road vehicles<br>**Status: Permitted**<br>Positional Accuracy: Located by supplier to within 10m | E10NW (NW) | 46 | 3 | 489865 411838 |
| 20 | **Local Authority Pollution Prevention and Controls**<br>Name: Stoneledge<br>Location: Bessamar Way, Scunthorpe, DN15 8<br>Authority: North Lincolnshire Council, Environmental Protection Team<br>Permit Reference: P210/3/16/04<br>Dated: 8th October 2002<br>Process Type: Local Authority Pollution Prevention and Control<br>Description: PG3/16 Mobile screening and crushing processes<br>**Status: Permitted**<br>Positional Accuracy: Located by supplier to within 10m | E13SE (NW) | 153 | 3 | 489509 412362 |

| Map ID | Details | Quadrant Reference (Compass Direction) | Estimated Distance From Site | Contact | NGR |
|---|---|---|---|---|---|
| 21 | **Local Authority Pollution Prevention and Controls**<br>Name: Thompson Metals Ltd<br>Location: Winterton Road, SCUNTHORPE, South Humberside, DN15 0DH<br>Authority: North Lincolnshire Council, Environmental Protection Team<br>Permit Reference: P35/3.5/04<br>Dated: 17th March 1999<br>Process Type: Local Authority Pollution Prevention and Control<br>Description: PG3/8 Quarry processes including roadstone plants and the size reduction of bricks, tiles and concrete<br>**Status:** **Permitted**<br>Positional Accuracy: Located by supplier to within 10m | E10NW (N) | 245 | 3 | 490012 412052 |
| 22 | **Local Authority Pollution Prevention and Controls**<br>Name: Go Car Ltd<br>Location: Mannaberg Way, Bessemer Way, Scunthorpe, DN15 8XF<br>Authority: North Lincolnshire Council, Environmental Protection Team<br>Permit Reference: P232/6.34/06<br>Dated: 23rd June 2004<br>Process Type: Local Authority Pollution Prevention and Control<br>Description: PG6/34 Respraying of road vehicles<br>**Status:** **Permitted**<br>Positional Accuracy: Located by supplier to within 10m | E13NE (N) | 262 | 3 | 489615 412713 |
| 23 | **Local Authority Pollution Prevention and Controls**<br>Name: Bitmac Ltd<br>Location: Dawes Lane, SCUNTHORPE, South Humberside, DN15 6UR<br>Authority: North Lincolnshire Council, Environmental Protection Team<br>Permit Reference: Ag4572<br>Dated: 15th September 1992<br>Process Type: Application under SI 318, 1989 The Control of Industrial Air Pollution (Registration of Works) Regulations 1989<br>Description: Processes registered under S. 9 of the Alkali Act 1906 and S. 5 of the Health & Safety at Work Act 1974<br>**Status:** **Authorisation revoked**<br>Positional Accuracy: Automatically positioned to the address | E10SE (SE) | 281 | 3 | 490236 411550 |
| 24 | **Local Authority Pollution Prevention and Controls**<br>Name: Lafarge Aggregates Ltd<br>Location: Scunthorpe Readymix Concrete Plant, Warren Road, Scunthorpe, DN15<br>Authority: North Lincolnshire Council, Environmental Protection Team<br>Permit Reference: 233<br>Dated: 17th June 2004<br>Process Type: Local Authority Pollution Prevention and Control<br>Description: PG3/1Blending, packing, loading and use of bulk cement<br>**Status:** **Permitted**<br>Positional Accuracy: Located by supplier to within 10m | E14SW (N) | 295 | 3 | 489896 412115 |
| 25 | **Local Authority Pollution Prevention and Controls**<br>Name: Nationwide Crash Repair Centres Ltd<br>Location: Wintec House, Winterton Road, Scunthorpe, North Lincolnshire, Dn15 0ab<br>Authority: North Lincolnshire Council, Environmental Protection Team<br>Permit Reference: 213<br>Dated: 7th February 2003<br>Process Type: Local Authority Pollution Prevention and Control<br>Description: PG6/34 Respraying of road vehicles<br>**Status:** **Permitted**<br>Positional Accuracy: Located by supplier to within 10m | E14SW (N) | 354 | 3 | 490044 412157 |
| 25 | **Local Authority Pollution Prevention and Controls**<br>Name: Howarth (Timber Importers) Ltd<br>Location: Warren Road, SCUNTHORPE, South Humberside, DN15 6XH<br>Authority: North Lincolnshire Council, Environmental Protection Team<br>Permit Reference: 6.7/09/04/99<br>Dated: 3rd August 1995<br>Process Type: Local Authority Air Pollution Control<br>Description: PG6/2 Manufacture of timber and wood-based products<br>**Status:** **Authorisation revoked**<br>Positional Accuracy: Automatically positioned to the address | E14SW (N) | 361 | 3 | 490076 412151 |
| 26 | **Local Authority Pollution Prevention and Controls**<br>Name: Johnson Cleaners Uk Ltd<br>Location: 146 High Street, Scunthorpe, Dn15 6ew<br>Authority: North Lincolnshire Council, Environmental Protection Team<br>Permit Reference: 255<br>Dated: Not Supplied<br>Process Type: Local Authority Pollution Prevention and Control<br>Description: PG6/46 Dry cleaning<br>**Status:** **Permitted**<br>Positional Accuracy: Located by supplier to within 10m | E5NW (SW) | 361 | 3 | 489400 411390 |

| Map ID | Details | Quadrant Reference (Compass Direction) | Estimated Distance From Site | Contact | NGR |
|---|---|---|---|---|---|
| 27 | **Local Authority Pollution Prevention and Controls**<br>Name: Aquarius Launderette & Drycleaners<br>Location: 68 Frodingham Road, Scunthorpe, Dn15 7jn<br>Authority: North Lincolnshire Council, Environmental Protection Team<br>Permit Reference: 258<br>Dated: Not Supplied<br>Process Type: Local Authority Pollution Prevention and Control<br>Description: PG6/46 Dry cleaning<br>**Status: Permitted**<br>Positional Accuracy: Located by supplier to within 10m | E9SW (W) | 440 | 3 | 489210 411420 |
| 28 | **Local Authority Pollution Prevention and Controls**<br>Name: Pioneer Concrete (Uk) Ltd<br>Location: Scunthorpe Plant, Glebe Put Industrial Est, WARREN ROAD, Scunthorpe, DN15 6XH<br>Authority: North Lincolnshire Council, Environmental Protection Team<br>Permit Reference: 15/02/211292<br>Dated: 18th March 1992<br>Process Type: Local Authority Air Pollution Control<br>Description: PG3/1Blending, packing, loading and use of bulk cement<br>**Status: Authorisation revoked**<br>Positional Accuracy: Manually positioned to the road within the address or location | E14SE (NE) | 470 | 3 | 490220 412192 |
| 29 | **Local Authority Pollution Prevention and Controls**<br>Name: Kass Joinery Ltd<br>Location: Winterton Road, SCUNTHORPE, South Humberside, DN15 0BA<br>Authority: North Lincolnshire Council, Environmental Protection Team<br>Permit Reference: Not Given<br>Dated: Not Supplied<br>Process Type: Local Authority Air Pollution Control<br>Description: PG6/2 Manufacture of timber and wood-based products<br>**Status: Authorisation revoked**<br>Positional Accuracy: Manually positioned to the road within the address or location | E14SE (N) | 553 | 3 | 490181 412314 |
| 30 | **Local Authority Pollution Prevention and Controls**<br>Name: Hornby & Goodwyn<br>Location: Dawes Lane, Scunthorpe<br>Authority: North Lincolnshire Council, Environmental Protection Team<br>Permit Reference: Not Given<br>Dated: Not Supplied<br>Process Type: Local Authority Air Pollution Control<br>Description: PG2/4 Iron, steel and non-ferrous metal foundry processes<br>**Status: Authorisation revoked**<br>Positional Accuracy: Manually positioned to the road within the address or location | E11SW (E) | 566 | 3 | 490524 411550 |
| 31 | **Local Authority Pollution Prevention and Controls**<br>Name: Enob Treatments Ltd<br>Location: Redbourne Treatment Works, Dawes Lane, Scunthorpe, DN15 6UW<br>Authority: North Lincolnshire Council, Environmental Protection Team<br>Permit Reference: 41<br>Dated: 15th March 1996<br>Process Type: Local Authority Air Pollution Control<br>Description: PG6/23 Coating of metal and plastic<br>**Status: Authorised**<br>Positional Accuracy: Manually positioned to the road within the address or location | E11SW (E) | 620 | 3 | 490578 411553 |
| 32 | **Local Authority Pollution Prevention and Controls**<br>Name: Tata Steel Uk Ltd<br>Location: Structural Workshops, Brigg Road, Scunthorpe, Dn16 1bp<br>Authority: North Lincolnshire Council, Environmental Protection Team<br>Permit Reference: Not Supplied<br>Dated: Not Supplied<br>Process Type: Local Authority Pollution Prevention and Control<br>Description: PG6/23 Coating of metal and plastic<br>**Status: Transferred to LAIPPC**<br>Positional Accuracy: Manually positioned to the address or location | E7NW (SE) | 761 | 3 | 490539 411092 |
| 33 | **Local Authority Pollution Prevention and Controls**<br>Name: Corus Uk Ltd<br>Location: Scunthorpe Works, PO BOX 1, SCUNTHORPE, South Humberside, DN16 1BP<br>Authority: North Lincolnshire Council, Environmental Protection Team<br>Permit Reference: 11<br>Dated: 24th September 1993<br>Process Type: Local Authority Pollution Prevention and Control<br>Description: PG6/23 Coating of metal and plastic<br>**Status: Transferred to LAIPPC**<br>Positional Accuracy: Located by supplier to within 10m | E7NW (SE) | 835 | 3 | 490730 411274 |

| Map ID | Details | Quadrant Reference (Compass Direction) | Estimated Distance From Site | Contact | NGR |
|---|---|---|---|---|---|
| 33 | **Local Authority Pollution Prevention and Controls**<br>Name: William Blyth Ltd<br>Location: Ings Tileries, Far Ings Road, BARTON UPON HUMBER, DN18 5ET<br>Authority: North Lincolnshire Council, Environmental Protection Team<br>Permit Reference: 12<br>Dated: 1st April 1992<br>Process Type: Local Authority Air Pollution Control<br>Description: PG3/2 Manufacture of heavy clay goods and refractory goods<br>**Status: Transferred to LAIPPC**<br>Positional Accuracy: Located by supplier to within 10m | E7NW (SE) | 835 | 3 | 490730 411274 |
| 34 | **Local Authority Pollution Prevention and Controls**<br>Name: Hartwell FordHartwell Plc<br>Location: Station Road, SCUNTHORPE, South Humberside, DN15 6PY<br>Authority: North Lincolnshire Council, Environmental Protection Team<br>Permit Reference: 57<br>Dated: 15th September 1992<br>Process Type: Local Authority Pollution Prevention and Control<br>Description: PG6/34 Respraying of road vehicles<br>**Status: Permitted**<br>Positional Accuracy: Automatically positioned to the address | E5SW (SW) | 938 | 3 | 489366 410806 |
| 35 | **Local Authority Pollution Prevention and Controls**<br>Name: Firth Rixon Castings Ltd<br>Location: Dawes Lane, SCUNTHORPE, South Humberside, DN16 1DN<br>Authority: North Lincolnshire Council, Environmental Protection Team<br>Permit Reference: 63<br>Dated: 30th March 1992<br>Process Type: Local Authority Air Pollution Control<br>Description: PG2/4 Iron, steel and non-ferrous metal foundry processes<br>**Status: Authorised**<br>Positional Accuracy: Manually positioned to the road within the address or location | E11SE (E) | 943 | 3 | 490895 411736 |
| 36 | **Local Authority Pollution Prevention and Control Enforcements**<br>Location: Winterton Road, Scunthorpe, Dn15 0ba<br>Type: Air Pollution Control Enforcement Notice<br>Reference: P35/3.5/04<br>Date Issued: Not Supplied<br>Enforcement Date: Not Supplied<br>Details: Not Supplied<br>Positional Accuracy: Located by supplier to within 10m | E10NW (N) | 245 | 3 | 490012 412052 |
| | **Nearest Surface Water Feature** | E10NW (NE) | 92 | - | 490027 411748 |
| 37 | **Pollution Incidents to Controlled Waters**<br>Property Type: Road (Road Traffic Accident)<br>Location: Bottom Digby Street, SCUNTHORPE<br>Authority: Environment Agency, Midlands Region<br>Pollutant: Oils - Diesel (Including Agricultural)<br>Note: No Adverse Effects; 20 Gallons Diesel To Drains<br>Incident Date: 14th January 1997<br>Incident Reference: 2801838<br>Catchment Area: Trent Catchment : Bottesford Beck<br>Receiving Water: Not Given<br>Cause of Incident: Accidental Spillage/Leakage<br>Incident Severity: Category 3 - Minor Incident<br>Positional Accuracy: Located by supplier to within 100m | E13SW (NW) | 15 | 2 | 489300 412200 |
| 38 | **Pollution Incidents to Controlled Waters**<br>Property Type: Road (Road Traffic Accident)<br>Location: John's Hi-Fi, High Street, SCUNTHORPE<br>Authority: Environment Agency, Midlands Region<br>Pollutant: Chemicals - Paints / Dyes<br>Note: Other Adverse Effects; Paint To Road Gulley Opposite Shop<br>Incident Date: 11th September 1996<br>Incident Reference: 2801299<br>Catchment Area: Trent Catchment : Bottesford Beck<br>Receiving Water: Not Given<br>Cause of Incident: Accidental Spillage/Leakage<br>Incident Severity: Category 3 - Minor Incident<br>Positional Accuracy: Located by supplier to within 100m | E5NW (SW) | 417 | 2 | 489350 411350 |
| 39 | **Prosecutions Relating to Authorised Processes**<br>Location: Santon Business Park, Dawes Lane, Scunthorpe<br>Prosecution Text: Depositing, keeping and treating waste on land without a WML - 8 Month custodial sentence served<br>Prosecution Act: Epa90 S33<br>Hearing Date: 12th June 2006<br>Verdict: Guilty<br>Fine: 0<br>Costs: 0<br>Positional Accuracy: Manually positioned to the road within the address or location | E10SE (E) | 465 | 2 | 490421 411542 |

| Map ID | Details | Quadrant Reference (Compass Direction) | Estimated Distance From Site | Contact | NGR |
|---|---|---|---|---|---|
| 40 | **Substantiated Pollution Incident Register**<br>Authority: Environment Agency - Anglian Region, Northern Area<br>Incident Date: 14th December 2001<br>Incident Reference: 48231<br>Water Impact: Category 4 - No Impact<br>Air Impact: Category 2 - Significant Incident<br>Land Impact: Category 4 - No Impact<br>Positional Accuracy: Located by supplier to within 10m<br>Pollutant: Atmospheric Pollutants And Effects: Chemical Odour | E10SW (S) | 154 | 2 | 489980 411420 |
| 41 | **Substantiated Pollution Incident Register**<br>Authority: Environment Agency - Anglian Region, Northern Area<br>Incident Date: 13th July 2012<br>Incident Reference: 1013378<br>Water Impact: Category 4 - No Impact<br>Air Impact: Category 2 - Significant Incident<br>Land Impact: Category 4 - No Impact<br>Positional Accuracy: Located by supplier to within 10m<br>Pollutant: Atmospheric Pollutants and EffectsOther Odour | E10NW (N) | 168 | 2 | 489986 411980 |
| 42 | **Substantiated Pollution Incident Register**<br>Authority: Environment Agency - Anglian Region, Northern Area<br>Incident Date: 8th October 2012<br>Incident Reference: 1045420<br>Water Impact: Category 4 - No Impact<br>Air Impact: Category 2 - Significant Incident<br>Land Impact: Category 4 - No Impact<br>Positional Accuracy: Located by supplier to within 10m<br>Pollutant: Atmospheric Pollutants and EffectsOther Odour | E14SW (N) | 283 | 2 | 490036 412084 |
| 42 | **Substantiated Pollution Incident Register**<br>Authority: Environment Agency - Anglian Region, Northern Area<br>Incident Date: 6th May 2014<br>Incident Reference: 1233232<br>Water Impact: Category 4 - No Impact<br>Air Impact: Category 2 - Significant Incident<br>Land Impact: Category 3 - Minor Incident<br>Positional Accuracy: Located by supplier to within 10m<br>Pollutant: Atmospheric Pollutants and Effects: Smoke | E14SW (N) | 291 | 2 | 490039 412091 |
| 43 | **Substantiated Pollution Incident Register**<br>Authority: Environment Agency - Anglian Region, Northern Area<br>Incident Date: 7th June 2013<br>Incident Reference: 1119814<br>Water Impact: Category 4 - No Impact<br>Air Impact: Category 2 - Significant Incident<br>Land Impact: Category 3 - Minor Incident<br>Positional Accuracy: Located by supplier to within 10m<br>Pollutant: Atmospheric Pollutants and Effects: Smoke | E14SW (N) | 306 | 2 | 490044 412105 |
| 43 | **Substantiated Pollution Incident Register**<br>Authority: Environment Agency - Anglian Region, Northern Area<br>Incident Date: 17th August 2011<br>Incident Reference: 914353<br>Water Impact: Category 4 - No Impact<br>Air Impact: Category 2 - Significant Incident<br>Land Impact: Category 4 - No Impact<br>Positional Accuracy: Located by supplier to within 10m<br>Pollutant: Atmospheric Pollutants And Effects: Effects On Humans | E14SW (N) | 352 | 2 | 490053 412151 |
| 44 | **Substantiated Pollution Incident Register**<br>Authority: Environment Agency - Anglian Region, Northern Area<br>Incident Date: 29th December 2005<br>Incident Reference: 368124<br>Water Impact: Category 4 - No Impact<br>Air Impact: Category 2 - Significant Incident<br>Land Impact: Category 3 - Minor Incident<br>Positional Accuracy: Located by supplier to within 10m<br>Pollutant: Atmospheric Pollutants and Effects: Smoke | E10NE (E) | 478 | 2 | 490418 411824 |
| 44 | **Substantiated Pollution Incident Register**<br>Authority: Environment Agency - Anglian Region, Northern Area<br>Incident Date: 23rd December 2005<br>Incident Reference: 367577<br>Water Impact: Category 3 - Minor Incident<br>Air Impact: Category 2 - Significant Incident<br>Land Impact: Category 3 - Minor Incident<br>Positional Accuracy: Located by supplier to within 10m<br>Pollutant: Atmospheric Pollutants and Effects: Smoke | E10NE (E) | 478 | 2 | 490418 411829 |

| Map ID | Details | Quadrant Reference (Compass Direction) | Estimated Distance From Site | Contact | NGR |
|---|---|---|---|---|---|
| 45 | **Substantiated Pollution Incident Register**<br>Authority: Environment Agency - Anglian Region, Northern Area<br>Incident Date: 29th August 2013<br>Incident Reference: 1153442<br>Water Impact: Category 2 - Significant Incident<br>Air Impact: Category 3 - Minor Incident<br>Land Impact: Category 3 - Minor Incident<br>Positional Accuracy: Located by supplier to within 10m<br>Pollutant: Atmospheric Pollutants And Effects: Dust | E14SE (NE) | 596 | 2 | 490335 412261 |
| 46 | **Substantiated Pollution Incident Register**<br>Authority: Environment Agency - Anglian Region, Northern Area<br>Incident Date: 7th February 2011<br>Incident Reference: 856375<br>Water Impact: Category 3 - Minor Incident<br>Air Impact: Category 3 - Minor Incident<br>Land Impact: Category 2 - Significant Incident<br>Positional Accuracy: Located by supplier to within 10m<br>Pollutant: Specific Waste Materials: Commercial Waste<br>Pollutant: Specific Waste Materials: Household Waste | E14SE (NE) | 636 | 2 | 490311 412331 |
| 47 | **Substantiated Pollution Incident Register**<br>Authority: Environment Agency - Anglian Region, Northern Area<br>Incident Date: 27th July 2005<br>Incident Reference: 333403<br>Water Impact: Category 4 - No Impact<br>Air Impact: Category 4 - No Impact<br>Land Impact: Category 2 - Significant Incident<br>Positional Accuracy: Located by supplier to within 10m<br>Pollutant: Specific Waste Materials: Tyres | E11SW (E) | 796 | 2 | 490754 411665 |
| | **Water Abstractions**<br>Operator: Bradken Uk Limited<br>Licence Number: 03/28/81/0001<br>Permit Version: 101<br>Location: Epok Works,Scunthorpe - Disused Ironstone Workings (2)<br>Authority: Environment Agency, Midlands Region<br>Abstraction: Metal: Non-Evaporative Cooling<br>Abstraction Type: Water may be abstracted from a single point<br>Source: Groundwater<br>Daily Rate (m3): Not Supplied<br>Yearly Rate (m3): Not Supplied<br>Details: Epok Works,Scunthorpe - Disused Ironstone Workings<br>Authorised Start: 01 April<br>Authorised End: 31 March<br>Permit Start Date: 20th December 2006<br>Permit End Date: Not Supplied<br>Positional Accuracy: Located by supplier to within 100m | E12NE (E) | 1552 | 2 | 491500 411800 |
| | **Water Abstractions**<br>Operator: Bradken Uk Limited<br>Licence Number: 03/28/81/0001<br>Permit Version: 101<br>Location: Epok Works,Scunthorpe - Disused Ironstone Workings (2)<br>Authority: Environment Agency, Midlands Region<br>Abstraction: Metal: Process Water<br>Abstraction Type: Water may be abstracted from a single point<br>Source: Groundwater<br>Daily Rate (m3): Not Supplied<br>Yearly Rate (m3): Not Supplied<br>Details: Epok Works,Scunthorpe - Disused Ironstone Workings<br>Authorised Start: 01 April<br>Authorised End: 31 March<br>Permit Start Date: 20th December 2006<br>Permit End Date: Not Supplied<br>Positional Accuracy: Located by supplier to within 100m | E12NE (E) | 1552 | 2 | 491500 411800 |
| | **Water Abstractions**<br>Operator: Firth Rixson Castings Ltd<br>Licence Number: 03/28/81/0001<br>Permit Version: 100<br>Location: Epok Works,Scunthorpe - Disused Ironstone Workings (2)<br>Authority: Environment Agency, Midlands Region<br>Abstraction: Metal: Non-Evaporative Cooling<br>Abstraction Type: Water may be abstracted from a single point<br>Source: Groundwater<br>Daily Rate (m3): Not Supplied<br>Yearly Rate (m3): Not Supplied<br>Details: Epok Works,Scunthorpe - Disused Ironstone Workings<br>Authorised Start: 01 April<br>Authorised End: 31 March<br>Permit Start Date: 21st December 1998<br>Permit End Date: Not Supplied<br>Positional Accuracy: Located by supplier to within 100m | E12NE (E) | 1552 | 2 | 491500 411800 |

| Map ID | Details | Quadrant Reference (Compass Direction) | Estimated Distance From Site | Contact | NGR |
|---|---|---|---|---|---|
| | **Water Abstractions**<br>Operator: Firth Rixson Castings Ltd<br>Licence Number: 03/28/81/0001<br>Permit Version: 100<br>Location: Epok Works,Scunthorpe - Disused Ironstone Workings (2)<br>Authority: Environment Agency, Midlands Region<br>Abstraction: Metal: Process Water<br>Abstraction Type: Water may be abstracted from a single point<br>Source: Groundwater<br>Daily Rate (m3): Not Supplied<br>Yearly Rate (m3): Not Supplied<br>Details: Epok Works,Scunthorpe - Disused Ironstone Workings<br>Authorised Start: 01 April<br>Authorised End: 31 March<br>Permit Start Date: 21st December 1998<br>Permit End Date: Not Supplied<br>Positional Accuracy: Located by supplier to within 100m | E12NE (E) | 1552 | 2 | 491500 411800 |
| | **Water Abstractions**<br>Operator: Bradken Uk Limited<br>Licence Number: 03/28/81/0001<br>Permit Version: 101<br>Location: Epok Works,Scunthorpe - Disused Ironstone Workings (1)<br>Authority: Environment Agency, Midlands Region<br>Abstraction: Metal: Non-Evaporative Cooling<br>Abstraction Type: Water may be abstracted from a single point<br>Source: Groundwater<br>Daily Rate (m3): Not Supplied<br>Yearly Rate (m3): Not Supplied<br>Details: Epok Works,Scunthorpe - Disused Ironstone Workings<br>Authorised Start: 01 April<br>Authorised End: 31 March<br>Permit Start Date: 20th December 2006<br>Permit End Date: Not Supplied<br>Positional Accuracy: Located by supplier to within 100m | E12SE (E) | 1742 | 2 | 491700 411700 |
| | **Water Abstractions**<br>Operator: Bradken Uk Limited<br>Licence Number: 03/28/81/0001<br>Permit Version: 101<br>Location: Epok Works,Scunthorpe - Disused Ironstone Workings (1)<br>Authority: Environment Agency, Midlands Region<br>Abstraction: Metal: Process Water<br>Abstraction Type: Water may be abstracted from a single point<br>Source: Groundwater<br>Daily Rate (m3): Not Supplied<br>Yearly Rate (m3): Not Supplied<br>Details: Epok Works,Scunthorpe - Disused Ironstone Workings<br>Authorised Start: 01 April<br>Authorised End: 31 March<br>Permit Start Date: 20th December 2006<br>Permit End Date: Not Supplied<br>Positional Accuracy: Located by supplier to within 100m | E12SE (E) | 1742 | 2 | 491700 411700 |
| | **Water Abstractions**<br>Operator: Firth Rixson Castings Ltd<br>Licence Number: 03/28/81/0001<br>Permit Version: 100<br>Location: Epok Works,Scunthorpe - Disused Ironstone Workings (1)<br>Authority: Environment Agency, Midlands Region<br>Abstraction: Metal: Non-Evaporative Cooling<br>Abstraction Type: Water may be abstracted from a single point<br>Source: Groundwater<br>Daily Rate (m3): Not Supplied<br>Yearly Rate (m3): Not Supplied<br>Details: Epok Works,Scunthorpe - Disused Ironstone Workings<br>Authorised Start: 01 April<br>Authorised End: 31 March<br>Permit Start Date: 21st December 1998<br>Permit End Date: Not Supplied<br>Positional Accuracy: Located by supplier to within 100m | E12SE (E) | 1742 | 2 | 491700 411700 |

| Map ID | Details | Quadrant Reference (Compass Direction) | Estimated Distance From Site | Contact | NGR |
|---|---|---|---|---|---|
| | **Water Abstractions**<br>Operator: Firth Rixson Castings Ltd<br>Licence Number: 03/28/81/0001<br>Permit Version: 100<br>Location: Epok Works,Scunthorpe - Disused Ironstone Workings (1)<br>Authority: Environment Agency, Midlands Region<br>Abstraction: Metal: Process Water<br>Abstraction Type: Water may be abstracted from a single point<br>Source: Groundwater<br>Daily Rate (m3): Not Supplied<br>Yearly Rate (m3): Not Supplied<br>Details: Epok Works,Scunthorpe - Disused Ironstone Workings<br>Authorised Start: 01 April<br>Authorised End: 31 March<br>Permit Start Date: 21st December 1998<br>Permit End Date: Not Supplied<br>Positional Accuracy: Located by supplier to within 10m | E12SE (E) | 1742 | 2 | 491700 411700 |
| | **Groundwater Vulnerability Map**<br>Combined Classification: Secondary Superficial Aquifer - High Vulnerability<br>Combined Vulnerability: High<br>Combined Aquifer: Productive Bedrock Aquifer, Productive Superficial Aquifer<br>Pollutant Speed: Intermediate<br>Bedrock Flow: Well Connected Fractures<br>Dilution: <300 mm/year<br>Baseflow Index: >70%<br>Superficial Patchiness: <90%<br>Superficial Thickness: <3m<br>Superficial Recharge: No Data | E10SW (SW) | 0 | 4 | 489972 411694 |
| | **Groundwater Vulnerability Map**<br>Combined Classification: Secondary Superficial Aquifer - High Vulnerability<br>Combined Vulnerability: High<br>Combined Aquifer: Productive Bedrock Aquifer, Productive Superficial Aquifer<br>Pollutant Speed: Intermediate<br>Bedrock Flow: Well Connected Fractures<br>Dilution: <300 mm/year<br>Baseflow Index: >70%<br>Superficial Patchiness: <90%<br>Superficial Thickness: <3m<br>Superficial Recharge: No Data | E9NE (W) | 0 | 4 | 489512 411761 |
| | **Groundwater Vulnerability Map**<br>Combined Classification: Secondary Superficial Aquifer - High Vulnerability<br>Combined Vulnerability: High<br>Combined Aquifer: Productive Bedrock Aquifer, Productive Superficial Aquifer<br>Pollutant Speed: Intermediate<br>Bedrock Flow: Mixed<br>Dilution: <300 mm/year<br>Baseflow Index: >70%<br>Superficial Patchiness: <90%<br>Superficial Thickness: <3m<br>Superficial Recharge: No Data | E14SW (N) | 0 | 4 | 489972 412160 |

| Map ID | Details | Quadrant Reference (Compass Direction) | Estimated Distance From Site | Contact | NGR |
|---|---|---|---|---|---|
| | **Groundwater Vulnerability Map**<br>Combined Classification: Secondary Bedrock Aquifer - Low Vulnerability<br>Combined Vulnerability: Low<br>Combined Aquifer: Productive Bedrock Aquifer, No Superficial Aquifer<br>Pollutant Speed: High<br>Bedrock Flow: Well Connected Fractures<br>Dilution: <300 mm/year<br>Baseflow Index: 40-70%<br>Superficial Patchiness: >90%<br>Superficial Thickness: >10m<br>Superficial Recharge: High | (N) | 0 | 4 | 489972<br>413000 |
| | **Groundwater Vulnerability Map**<br>Combined Classification: Secondary Bedrock Aquifer - High Vulnerability<br>Combined Vulnerability: High<br>Combined Aquifer: Productive Bedrock Aquifer, No Superficial Aquifer<br>Pollutant Speed: High<br>Bedrock Flow: Well Connected Fractures<br>Dilution: <300 mm/year<br>Baseflow Index: >70%<br>Superficial Patchiness: <90%<br>Superficial Thickness: 3-10m<br>Superficial Recharge: High | (NW) | 0 | 4 | 488593<br>412819 |
| | **Groundwater Vulnerability Map**<br>Combined Classification: Secondary Bedrock Aquifer - High Vulnerability<br>Combined Vulnerability: High<br>Combined Aquifer: Productive Bedrock Aquifer, No Superficial Aquifer<br>Pollutant Speed: High<br>Bedrock Flow: Well Connected Fractures<br>Dilution: <300 mm/year<br>Baseflow Index: >70%<br>Superficial Patchiness: <90%<br>Superficial Thickness: 3-10m<br>Superficial Recharge: High | (W) | 0 | 4 | 489000<br>412000 |
| | **Groundwater Vulnerability Map**<br>Combined Classification: Secondary Bedrock Aquifer - High Vulnerability<br>Combined Vulnerability: High<br>Combined Aquifer: Productive Bedrock Aquifer, No Superficial Aquifer<br>Pollutant Speed: High<br>Bedrock Flow: Well Connected Fractures<br>Dilution: <300 mm/year<br>Baseflow Index: >70%<br>Superficial Patchiness: <90%<br>Superficial Thickness: 3-10m<br>Superficial Recharge: High | (W) | 0 | 4 | 488808<br>412000 |

| Map ID | Details | Quadrant Reference (Compass Direction) | Estimated Distance From Site | Contact | NGR |
|---|---|---|---|---|---|
| | **Groundwater Vulnerability Map**<br>Combined Classification: Secondary Bedrock Aquifer - High Vulnerability<br>Combined Vulnerability: High<br>Combined Aquifer: Productive Bedrock Aquifer, No Superficial Aquifer<br>Pollutant Speed: High<br>Bedrock Flow: Well Connected Fractures<br>Dilution: <300 mm/year<br>Baseflow Index: >70%<br>Superficial Patchiness: <90%<br>Superficial Thickness: 3-10m<br>Superficial Recharge: High | (NW) | 0 | 4 | 488537<br>412835 |
| | **Groundwater Vulnerability Map**<br>Combined Classification: Secondary Bedrock Aquifer - High Vulnerability<br>Combined Vulnerability: High<br>Combined Aquifer: Productive Bedrock Aquifer, No Superficial Aquifer<br>Pollutant Speed: Intermediate<br>Bedrock Flow: Mixed<br>Dilution: <300 mm/year<br>Baseflow Index: >70%<br>Superficial Patchiness: <90%<br>Superficial Thickness: <3m<br>Superficial Recharge: No Data | E14SW (N) | 0 | 4 | 490000<br>412214 |
| | **Groundwater Vulnerability Map**<br>Combined Classification: Secondary Bedrock Aquifer - High Vulnerability<br>Combined Vulnerability: High<br>Combined Aquifer: Productive Bedrock Aquifer, No Superficial Aquifer<br>Pollutant Speed: Intermediate<br>Bedrock Flow: Mixed<br>Dilution: <300 mm/year<br>Baseflow Index: >70%<br>Superficial Patchiness: <90%<br>Superficial Thickness: <3m<br>Superficial Recharge: No Data | E10NW (N) | 0 | 4 | 489972<br>412000 |
| | **Groundwater Vulnerability Map**<br>Combined Classification: Secondary Bedrock Aquifer - Medium Vulnerability<br>Combined Vulnerability: Medium<br>Combined Aquifer: Productive Bedrock Aquifer, No Superficial Aquifer<br>Pollutant Speed: Intermediate<br>Bedrock Flow: Well Connected Fractures<br>Dilution: <300 mm/year<br>Baseflow Index: >70%<br>Superficial Patchiness: >90%<br>Superficial Thickness: 3-10m<br>Superficial Recharge: No Data | (N) | 0 | 4 | 490000<br>413000 |

| Map ID | Details | Quadrant Reference (Compass Direction) | Estimated Distance From Site | Contact | NGR |
|---|---|---|---|---|---|
| | **Groundwater Vulnerability Map**<br>Combined Classification: Secondary Bedrock Aquifer - High Vulnerability<br>Combined Vulnerability: High<br>Combined Aquifer: Productive Bedrock Aquifer, No Superficial Aquifer<br>Pollutant Speed: Intermediate<br>Bedrock Flow: Well Connected Fractures<br>Dilution: <300 mm/year<br>Baseflow Index: >70%<br>Superficial Patchiness: <90%<br>Superficial Thickness: <3m<br>Superficial Recharge: No Data | E10NW (NW) | 0 | 4 | 489864 411767 |
| | **Groundwater Vulnerability Map**<br>Combined Classification: Secondary Bedrock Aquifer - High Vulnerability<br>Combined Vulnerability: High<br>Combined Aquifer: Productive Bedrock Aquifer, No Superficial Aquifer<br>Pollutant Speed: Intermediate<br>Bedrock Flow: Well Connected Fractures<br>Dilution: <300 mm/year<br>Baseflow Index: >70%<br>Superficial Patchiness: <90%<br>Superficial Thickness: <3m<br>Superficial Recharge: No Data | E9SE (W) | 0 | 4 | 489525 411675 |
| | **Groundwater Vulnerability Map**<br>Combined Classification: Secondary Bedrock Aquifer - High Vulnerability<br>Combined Vulnerability: High<br>Combined Aquifer: Productive Bedrock Aquifer, No Superficial Aquifer<br>Pollutant Speed: Intermediate<br>Bedrock Flow: Well Connected Fractures<br>Dilution: <300 mm/year<br>Baseflow Index: >70%<br>Superficial Patchiness: <90%<br>Superficial Thickness: <3m<br>Superficial Recharge: No Data | E10SW (E) | 0 | 4 | 489984 411697 |
| | **Groundwater Vulnerability Map**<br>Combined Classification: Secondary Bedrock Aquifer - High Vulnerability<br>Combined Vulnerability: High<br>Combined Aquifer: Productive Bedrock Aquifer, No Superficial Aquifer<br>Pollutant Speed: High<br>Bedrock Flow: Well Connected Fractures<br>Dilution: <300 mm/year<br>Baseflow Index: >70%<br>Superficial Patchiness: <90%<br>Superficial Thickness: 3-10m<br>Superficial Recharge: High | (NW) | 0 | 4 | 488409 413000 |

| Map ID | Details | Quadrant Reference (Compass Direction) | Estimated Distance From Site | Contact | NGR |
|---|---|---|---|---|---|
| | **Groundwater Vulnerability Map**<br>Combined Classification: Secondary Bedrock Aquifer - High Vulnerability<br>Combined Vulnerability: High<br>Combined Aquifer: Productive Bedrock Aquifer, No Superficial Aquifer<br>Pollutant Speed: High<br>Bedrock Flow: Well Connected Fractures<br>Dilution: <300 mm/year<br>Baseflow Index: >70%<br>Superficial Patchiness: <90%<br>Superficial Thickness: 3-10m<br>Superficial Recharge: High | (NW) | 0 | 4 | 488619<br>412720 |
| | **Groundwater Vulnerability Map**<br>Combined Classification: Secondary Bedrock Aquifer - High Vulnerability<br>Combined Vulnerability: High<br>Combined Aquifer: Productive Bedrock Aquifer, No Superficial Aquifer<br>Pollutant Speed: High<br>Bedrock Flow: Well Connected Fractures<br>Dilution: <300 mm/year<br>Baseflow Index: >70%<br>Superficial Patchiness: <90%<br>Superficial Thickness: 3-10m<br>Superficial Recharge: High | (NW) | 0 | 4 | 488503<br>412829 |
| | **Groundwater Vulnerability Map**<br>Combined Classification: Secondary Bedrock Aquifer - High Vulnerability<br>Combined Vulnerability: High<br>Combined Aquifer: Productive Bedrock Aquifer, No Superficial Aquifer<br>Pollutant Speed: High<br>Bedrock Flow: Well Connected Fractures<br>Dilution: <300 mm/year<br>Baseflow Index: >70%<br>Superficial Patchiness: <90%<br>Superficial Thickness: 3-10m<br>Superficial Recharge: High | (NW) | 0 | 4 | 488537<br>413000 |
| | **Groundwater Vulnerability Map**<br>Combined Classification: Secondary Bedrock Aquifer - High Vulnerability<br>Combined Vulnerability: High<br>Combined Aquifer: Productive Bedrock Aquifer, No Superficial Aquifer<br>Pollutant Speed: High<br>Bedrock Flow: Well Connected Fractures<br>Dilution: <300 mm/year<br>Baseflow Index: >70%<br>Superficial Patchiness: <90%<br>Superficial Thickness: 3-10m<br>Superficial Recharge: High | (W) | 0 | 4 | 488888<br>412000 |
| | **Groundwater Vulnerability - Soluble Rock Risk**<br>Classification: Significant Risk - Low Possibility | (N) | 0 | 4 | 490000<br>413000 |
| | **Bedrock Aquifer Designations**<br>Aquifer Designation: Secondary Aquifer - B | (W) | 0 | 4 | 488747<br>411730 |
| | **Bedrock Aquifer Designations**<br>Aquifer Designation: Secondary Aquifer - B | (W) | 0 | 4 | 488880<br>411950 |
| | **Bedrock Aquifer Designations**<br>Aquifer Designation: Secondary Aquifer - Undifferentiated | (N) | 0 | 4 | 490403<br>413377 |

| Map ID | Details | Quadrant Reference (Compass Direction) | Estimated Distance From Site | Contact | NGR |
|---|---|---|---|---|---|
| | **Bedrock Aquifer Designations**<br>Aquifer Designation: Secondary Aquifer - A | (W) | 0 | 4 | 488384<br>411999 |
| | **Bedrock Aquifer Designations**<br>Aquifer Designation: Secondary Aquifer - A | (W) | 0 | 4 | 488709<br>411811 |
| | **Bedrock Aquifer Designations**<br>Aquifer Designation: Secondary Aquifer - A | E10SW<br>(SW) | 0 | 4 | 489972<br>411694 |
| | **Bedrock Aquifer Designations**<br>Aquifer Designation: Secondary Aquifer - A | E10SW<br>(E) | 0 | 4 | 490000<br>411694 |
| | **Superficial Aquifer Designations**<br>Aquifer Designation: Secondary Aquifer - A | E9NE<br>(W) | 0 | 4 | 489512<br>411761 |
| | **Superficial Aquifer Designations**<br>Aquifer Designation: Secondary Aquifer - A | (N) | 0 | 4 | 489908<br>413105 |
| | **Superficial Aquifer Designations**<br>Aquifer Designation: Secondary Aquifer - A | E10SW<br>(SW) | 0 | 4 | 489972<br>411694 |
| | **Extreme Flooding from Rivers or Sea without Defences**<br>None | | | | |
| | **Flooding from Rivers or Sea without Defences**<br>None | | | | |
| | **Areas Benefiting from Flood Defences**<br>None | | | | |
| | **Flood Water Storage Areas**<br>None | | | | |
| | **Flood Defences**<br>None | | | | |
| 48 | **OS Water Network Lines**<br>Watercourse Form: Inland river<br>Watercourse Length: 244.7<br>Watercourse Level: On ground surface<br>Permanent: True<br>Watercourse Name: Not Supplied<br>Catchment Name: Trent<br>Primacy: 1 | E10NW<br>(NE) | 93 | 5 | 490028<br>411749 |
| 49 | **OS Water Network Lines**<br>Watercourse Form: Inland river<br>Watercourse Length: 214.8<br>Watercourse Level: On ground surface<br>Permanent: True<br>Watercourse Name: Not Supplied<br>Catchment Name: Trent<br>Primacy: 1 | E13NE<br>(N) | 181 | 5 | 489699<br>412652 |
| 50 | **OS Water Network Lines**<br>Watercourse Form: Inland river<br>Watercourse Length: 287.5<br>Watercourse Level: On ground surface<br>Permanent: True<br>Watercourse Name: Not Supplied<br>Catchment Name: Trent<br>Primacy: 1 | E10NW<br>(NE) | 213 | 5 | 490099<br>411975 |
| 51 | **OS Water Network Lines**<br>Watercourse Form: Inland river<br>Watercourse Length: 41.0<br>Watercourse Level: On ground surface<br>Permanent: True<br>Watercourse Name: Not Supplied<br>Catchment Name: Trent<br>Primacy: 1 | E10NE<br>(NE) | 244 | 5 | 490142<br>411952 |

| Map ID | Details | Quadrant Reference (Compass Direction) | Estimated Distance From Site | Contact | NGR |
|---|---|---|---|---|---|
| 52 | **OS Water Network Lines**<br>Watercourse Form: Lake<br>Watercourse Length: 54.5<br>Watercourse Level: On ground surface<br>Permanent: True<br>Watercourse Name: Not Supplied<br>Catchment Name: Trent<br>Primacy: 1 | E10NE (NE) | 283 | 5 | 490179 411967 |
| 53 | **OS Water Network Lines**<br>Watercourse Form: Inland river<br>Watercourse Length: 92.2<br>Watercourse Level: On ground surface<br>Permanent: True<br>Watercourse Name: Not Supplied<br>Catchment Name: Trent<br>Primacy: 1 | E14NW (N) | 390 | 5 | 489814 412553 |
| 54 | **OS Water Network Lines**<br>Watercourse Form: Inland river<br>Watercourse Length: 6.5<br>Watercourse Level: Underground<br>Permanent: True<br>Watercourse Name: Not Supplied<br>Catchment Name: Trent<br>Primacy: 1 | E14NW (N) | 482 | 5 | 489892 412567 |
| 55 | **OS Water Network Lines**<br>Watercourse Form: Inland river<br>Watercourse Length: 125.7<br>Watercourse Level: On ground surface<br>Permanent: True<br>Watercourse Name: Not Supplied<br>Catchment Name: Trent<br>Primacy: 1 | E14NW (N) | 489 | 5 | 489898 412568 |
| 56 | **OS Water Network Lines**<br>Watercourse Form: Inland river<br>Watercourse Length: 3.0<br>Watercourse Level: On ground surface<br>Permanent: True<br>Watercourse Name: Not Supplied<br>Catchment Name: Trent<br>Primacy: 1 | E14NW (N) | 589 | 5 | 489993 412625 |
| 57 | **OS Water Network Lines**<br>Watercourse Form: Inland river<br>Watercourse Length: 4.2<br>Watercourse Level: On ground surface<br>Permanent: True<br>Watercourse Name: Not Supplied<br>Catchment Name: Trent<br>Primacy: 1 | E14NW (N) | 591 | 5 | 489993 412625 |
| 58 | **OS Water Network Lines**<br>Watercourse Form: Inland river<br>Watercourse Length: 4.5<br>Watercourse Level: On ground surface<br>Permanent: True<br>Watercourse Name: Not Supplied<br>Catchment Name: Trent<br>Primacy: 1 | E14NW (N) | 592 | 5 | 489996 412626 |
| 59 | **OS Water Network Lines**<br>Watercourse Form: Inland river<br>Watercourse Length: 235.8<br>Watercourse Level: On ground surface<br>Permanent: True<br>Watercourse Name: Not Supplied<br>Catchment Name: Trent<br>Primacy: 1 | E14NW (N) | 595 | 5 | 489996 412626 |
| 60 | **OS Water Network Lines**<br>Watercourse Form: Lake<br>Watercourse Length: 220.3<br>Watercourse Level: On ground surface<br>Permanent: True<br>Watercourse Name: Not Supplied<br>Catchment Name: Trent<br>Primacy: 2 | E15NW (NE) | 863 | 5 | 490520 412455 |

| Map ID | Details | Quadrant Reference (Compass Direction) | Estimated Distance From Site | Contact | NGR |
|---|---|---|---|---|---|
| 61 | **OS Water Network Lines**<br>Watercourse Form: Inland river<br>Watercourse Length: 2.4<br>Watercourse Level: On ground surface<br>Permanent: True<br>Watercourse Name: Not Supplied<br>Catchment Name: Trent<br>Primacy: 2 | E14NE (NE) | 991 | 5 | 490464 412657 |
| 62 | **OS Water Network Lines**<br>Watercourse Form: Inland river<br>Watercourse Length: 4.8<br>Watercourse Level: Underground<br>Permanent: True<br>Watercourse Name: Not Supplied<br>Catchment Name: Trent<br>Primacy: 2 | E14NE (NE) | 993 | 5 | 490464 412659 |
| 63 | **OS Water Network Lines**<br>Watercourse Form: Inland river<br>Watercourse Length: 227.0<br>Watercourse Level: On ground surface<br>Permanent: True<br>Watercourse Name: Not Supplied<br>Catchment Name: Trent<br>Primacy: 2 | E14NE (NE) | 998 | 5 | 490464 412664 |

| Map ID | Details | Quadrant Reference (Compass Direction) | Estimated Distance From Site | Contact | NGR |
|---|---|---|---|---|---|
| 64 | **BGS Recorded Landfill Sites**<br>Site Name: Hornsby and Goodwyn<br>Location: Dawes Lane, SCUNTHORPE, Humberside<br>Authority: British Geological Survey, National Geoscience Information Service<br>Ground Water: No threat to ground water<br>Surface Water: No threat to surface water<br>Geology: N/A<br>Positional Accuracy: Positioned by the supplier<br>Boundary Accuracy: Moderate | E10SW (N) | 1 | - | 489984 411738 |
| 65 | **Historical Landfill Sites**<br>Licence Holder: East Lincolnshire Properties Limited<br>Location: Scunthorpe, North Lincolnshire<br>Name: Scunthorpe, Bessemer Way<br>Operator Location: Not Supplied<br>Boundary Accuracy: As Supplied<br>Provider Reference: EAHLD01082<br>First Input Date: 31st December 1996<br>Last Input Date: Not Supplied<br>Specified Waste Type: Deposited Waste included Inert Waste<br>EA Waste Ref: 43089<br>Regis Ref: BC1/L/EAS005<br>WRC Ref: Not Supplied<br>BGS Ref: Not Supplied<br>Other Ref: A956, L320, 55/19/0956, 2000/5473 | E13SE (NW) | 4 | 2 | 489711 412216 |
| 66 | **Historical Landfill Sites**<br>Licence Holder: Hornsby & Goodwyn Ltd<br>Location: Winterton Road, Scunthorpe, , N Lincolnshire<br>Name: Hornsby & Goodwin Ltd<br>Operator Location: 25 Church Street, Brigg, Elsham, N Lincolnshire<br>Boundary Accuracy: As Supplied<br>Provider Reference: EAHLD35936<br>First Input Date: Not Supplied<br>Last Input Date: Not Supplied<br>Specified Waste Type: Not Supplied<br>EA Waste Ref: 43098<br>Regis Ref: Not Supplied<br>WRC Ref: Not Supplied<br>BGS Ref: Not Supplied<br>Other Ref: Not Supplied | E10NW (N) | 8 | 2 | 489969 411760 |
| 67 | **Historical Landfill Sites**<br>Licence Holder: Onward Holdings Ltd<br>Location: Glebe Road, Scunthorpe, N Lincolnshire<br>Name: Glebe Pit<br>Operator Location: Road 4, Grimsby, S Humberside Ind Est, Lincolnshire<br>Boundary Accuracy: As Supplied<br>Provider Reference: EAHLD35594<br>First Input Date: Not Supplied<br>Last Input Date: Not Supplied<br>Specified Waste Type: Not Supplied<br>EA Waste Ref: 43124<br>Regis Ref: BA1/L/ONW002<br>WRC Ref: Not Supplied<br>BGS Ref: Not Supplied<br>Other Ref: Not Supplied | E10NW (N) | 10 | 2 | 489875 411946 |
| 68 | **Historical Landfill Sites**<br>Licence Holder: British Steel Corporation<br>Location: Dawes Lane, Scunthorpe, North Lincolnshire<br>Name: Trent Remine<br>Operator Location: Not Supplied<br>Boundary Accuracy: As Supplied<br>Provider Reference: EAHLD30305<br>First Input Date: 31st December 1985<br>Last Input Date: 11th October 1993<br>Specified Waste Type: Deposited Waste included Industrial Waste<br>EA Waste Ref: 0<br>Regis Ref: Not Supplied<br>WRC Ref: 2000/0121<br>BGS Ref: Not Supplied<br>Other Ref: 55/19/0715, A715 | E10NE (E) | 399 | 2 | 490339 411791 |

| Map ID | Details | Quadrant Reference (Compass Direction) | Estimated Distance From Site | Contact | NGR |
|---|---|---|---|---|---|
| 69 | **Licensed Waste Management Facilities (Landfill Boundaries)**<br>Name: Bessemer Way Landfill<br>Licence Number: 43089<br>Location: Bessemer Way, Scunthorpe, Lincolnshire<br>Licence Holder: East Lincolnshire Properties Ltd<br>Authority: Environment Agency - Midlands Region, Lower Trent Area<br>Site Category: Landfills Taking Non-biodegradeable Wastes (Not Construction)<br>Max Input Rate: Medium (Equal to or greater than 25,000 and less than 75,000 tonnes per year)<br>**Licence Status: Inactive**<br>Issued: 24th July 1996<br>Positional Accuracy: Positioned by the supplier<br>Boundary Accuracy: As Supplied | E13SE (NW) | 0 | 2 | 489755 412217 |
| 70 | **Licensed Waste Management Facilities (Landfill Boundaries)**<br>Name: Hornsby & Goodwin Ltd<br>Licence Number: 43098<br>Location: Winterton Road, Scunthorpe, N Lincolnshire, DN15<br>Licence Holder: Hornsby & Goodwyn Ltd<br>Authority: Environment Agency - Midlands Region, East Area<br>Site Category: Landfills Taking Non-biodegradeable Wastes (Not Construction)<br>Max Input Rate: Not Supplied<br>**Licence Status: Revoked**<br>Issued: Not Supplied<br>Positional Accuracy: Positioned by the supplier<br>Boundary Accuracy: As Supplied | E10NW (N) | 7 | 2 | 489968 411759 |
| 71 | **Licensed Waste Management Facilities (Landfill Boundaries)**<br>Name: Glebe Pit<br>Licence Number: 43124<br>Location: Glebe Road, Scunthorpe, N Lincolnshire<br>Licence Holder: Onward Holdings Ltd<br>Authority: Environment Agency - Midlands Region, Lower Trent Area<br>Site Category: Landfills Taking Non-biodegradeable Wastes (Not Construction)<br>Max Input Rate: Not Supplied<br>**Licence Status: Inactive**<br>Issued: 8th December 1978<br>Positional Accuracy: Positioned by the supplier<br>Boundary Accuracy: As Supplied | E10NW (N) | 9 | 2 | 489874 411944 |
| 72 | **Licensed Waste Management Facilities (Landfill Boundaries)**<br>Name: Scunthorpe Tar Distillery<br>Licence Number: 43125<br>Location: Dawes Lane, Scunthorpe, N Lincolnshire, DN15 6UR<br>Licence Holder: Industrial Chemicals Limited<br>Authority: Environment Agency - Midlands Region, East Area<br>Site Category: Industrial Waste Landfills<br>Max Input Rate: Not Supplied<br>**Licence Status: Closure**<br>Issued: 2nd May 1977<br>Positional Accuracy: Positioned by the supplier<br>Boundary Accuracy: As Supplied | E10NW (NE) | 107 | 2 | 490045 411772 |
| 73 | **Licensed Waste Management Facilities (Landfill Boundaries)**<br>Name: Crosby Warren Landfill<br>Licence Number: 43097<br>Location: Crosby Warren Landfill, Brigg Road, Scunthorpe, N Lincolnshire, DN16 1BP<br>Licence Holder: British Steel Limited<br>Authority: Environment Agency - Midlands Region, East Area<br>Site Category: Industrial Waste Landfills<br>Max Input Rate: Not Supplied<br>**Licence Status: Modified**<br>Issued: 26th September 1978<br>Positional Accuracy: Positioned by the supplier<br>Boundary Accuracy: As Supplied | E11NW (NE) | 553 | 2 | 490479 411936 |
| 74 | **Licensed Waste Management Facilities (Locations)**<br>Licence Number: 43089<br>Location: Bessemer Way, Scunthorpe, N Lincolnshire<br>Operator Name: East Lincolnshire Properties Ltd<br>Operator Location: Not Supplied<br>Authority: Environment Agency - Anglian Region, Northern Area<br>Site Category: Landfills Taking Non-biodegradeable Wastes (Not Construction)<br>**Licence Status: Surrendered**<br>Issued: 24th July 1996<br>Last Modified: Not Supplied<br>Expires: Not Supplied<br>Suspended: Not Supplied<br>Revoked: Not Supplied<br>Surrendered: 22nd June 2000<br>IPPC Reference: Not Supplied<br>Positional Accuracy: Located by supplier to within 10m | E13SW (NW) | 7 | 2 | 489405 412209 |

| Map ID | Details | Quadrant Reference (Compass Direction) | Estimated Distance From Site | Contact | NGR |
|---|---|---|---|---|---|
| 75 | **Licensed Waste Management Facilities (Locations)**<br>Licence Number: 43098<br>Location: Winterton Road, Scunthorpe, N Lincolnshire, DN15<br>Operator Name: Hornsby & Goodwyn Ltd<br>Operator Location: Not Supplied<br>Authority: Environment Agency - Midlands Region, East Area<br>Site Category: Landfills Taking Non-biodegradeable Wastes (Not Construction)<br>**Licence Status: Closed**<br>Issued: 24th May 1977<br>Last Modified: Not Supplied<br>Expires: Not Supplied<br>Suspended: Not Supplied<br>Revoked: 5th June 2015<br>Surrendered: Not Supplied<br>IPPC Reference: Not Supplied<br>Positional Accuracy: Located by supplier to within 10m | E10NW (N) | 17 | 2 | 489948 411830 |
| 76 | **Licensed Waste Management Facilities (Locations)**<br>Licence Number: 43124<br>Location: Glebe Pit, Glebe Road, Scunthorpe, N Lincolnshire<br>Operator Name: Onward Holdings Ltd<br>Operator Location: Not Supplied<br>Authority: Environment Agency - Anglian Region, Northern Area<br>Site Category: Landfills Taking Non-biodegradeable Wastes (Not Construction)<br>**Licence Status: Surrendered**<br>Issued: 8th December 1978<br>Last Modified: Not Supplied<br>Expires: Not Supplied<br>Suspended: Not Supplied<br>Revoked: Not Supplied<br>Surrendered: 10th January 2008<br>IPPC Reference: Not Supplied<br>Positional Accuracy: Located by supplier to within 10m | E13SE (NW) | 83 | 2 | 489481 412132 |
| 77 | **Licensed Waste Management Facilities (Locations)**<br>Licence Number: 43119<br>Location: Land/premises At, Winterton Road, Scunthorpe, N Lincolnshire, DN15 0BA<br>Operator Name: Checkbuild Ltd<br>Operator Location: Not Supplied<br>Authority: Environment Agency - Midlands Region, East Area<br>Site Category: Metal Recycling Sites (Vehicle Dismantlers)<br>**Licence Status: Surrendered**<br>Issued: 28th April 1994<br>Last Modified: Not Supplied<br>Expires: Not Supplied<br>Suspended: Not Supplied<br>Revoked: Not Supplied<br>Surrendered: 18th April 2011<br>IPPC Reference: Not Supplied<br>Positional Accuracy: Located by supplier to within 10m | E10NW (N) | 101 | 2 | 489973 411913 |
| 78 | **Licensed Waste Management Facilities (Locations)**<br>Licence Number: 403699<br>Location: The Old Waterworks, Winterton Road, Scunthorpe, North Lincolnsh, DN15 0BA<br>Operator Name: M J S Recovery ( Scunthorpe ) Limited<br>Operator Location: Not Supplied<br>Authority: Environment Agency - Midlands Region, East Area<br>Site Category: Vehicle depollution facility<br>**Licence Status: Expired**<br>Issued: 6th March 2017<br>Last Modified: 1st February 2018<br>Expires: Not Supplied<br>Suspended: Not Supplied<br>Revoked: Not Supplied<br>Surrendered: Not Supplied<br>IPPC Reference: Not Supplied<br>Positional Accuracy: Located by supplier to within 10m | E10NW (N) | 147 | 2 | 489954 411967 |

| Map ID | Details | Quadrant Reference (Compass Direction) | Estimated Distance From Site | Contact | NGR |
|---|---|---|---|---|---|
| 79 | **Licensed Waste Management Facilities (Locations)**<br>Licence Number: 43091<br>Location: Winterton Road, Scunthorpe, N Lincolnshire, DN15 0DH<br>Operator Name: Thompson Waste Management Ltd<br>Operator Location: Not Supplied<br>Authority: Environment Agency - Midlands Region, East Area<br>Site Category: Household, Commercial And Industrial Transfer Stations<br>**Licence Status: Revoked**<br>Issued: 27th April 1994<br>Last Modified: Not Supplied<br>Expires: Not Supplied<br>Suspended: Not Supplied<br>Revoked: 5th June 2015<br>Surrendered: Not Supplied<br>IPPC Reference: Not Supplied<br>Positional Accuracy: Located by supplier to within 10m | E10NW (N) | 204 | 2 | 490018 412005 |
| 80 | **Licensed Waste Management Facilities (Locations)**<br>Licence Number: 43099<br>Location: 26 High Street East, Scunthorpe, N Lincolnshire, DN15 6UH<br>Operator Name: Checkbuild Ltd<br>Operator Location: Not Supplied<br>Authority: Environment Agency - Midlands Region, East Area<br>Site Category: Metal Recycling Sites (Vehicle Dismantlers)<br>**Licence Status: Surrendered**<br>Issued: 29th June 1995<br>Last Modified: Not Supplied<br>Expires: Not Supplied<br>Suspended: Not Supplied<br>Revoked: Not Supplied<br>Surrendered: 4th April 2011<br>IPPC Reference: Not Supplied<br>Positional Accuracy: Located by supplier to within 10m | E10SE (SE) | 266 | 2 | 490169 411422 |
| 80 | **Licensed Waste Management Facilities (Locations)**<br>Licence Number: 43103<br>Location: 10 High Street East, Scunthorpe, N Lincolnshire, DN15 6UH<br>Operator Name: Eva George Webster<br>Operator Location: Not Supplied<br>Authority: Environment Agency - Midlands Region, East Area<br>Site Category: Metal Recycling Sites (Mixed)<br>**Licence Status: Issued**<br>Issued: 30th June 1993<br>Last Modified: Not Supplied<br>Expires: Not Supplied<br>Suspended: Not Supplied<br>Revoked: Not Supplied<br>Surrendered: Not Supplied<br>IPPC Reference: Not Supplied<br>Positional Accuracy: Located by supplier to within 10m | E6NE (SE) | 312 | 2 | 490202 411390 |
| 81 | **Licensed Waste Management Facilities (Locations)**<br>Licence Number: 43125<br>Location: Dawes Lane, Scunthorpe, N Lincolnshire, DN15 6UR<br>Operator Name: Industrial Chemicals Limited<br>Operator Location: Not Supplied<br>Authority: Environment Agency - Midlands Region, East Area<br>Site Category: Industrial Waste Landfills<br>**Licence Status: Closed**<br>Issued: 2nd May 1977<br>Last Modified: Not Supplied<br>Expires: Not Supplied<br>Suspended: Not Supplied<br>Revoked: Not Supplied<br>Surrendered: Not Supplied<br>IPPC Reference: Not Supplied<br>Positional Accuracy: Located by supplier to within 10m | E10SE (SE) | 293 | 2 | 490244 411534 |
| 82 | **Licensed Waste Management Facilities (Locations)**<br>Licence Number: 43147<br>Location: Bessemer Way Landfill, Bessemer Way, Scunthorpe, N Lincolnshire<br>Operator Name: Onward Holdings Ltd<br>Operator Location: Not Supplied<br>Authority: Environment Agency - Midlands Region, East Area<br>Site Category: Landfills Taking Non-biodegradeable Wastes (Not Construction)<br>**Licence Status: Surrendered**<br>Issued: 23rd September 1997<br>Last Modified: Not Supplied<br>Expires: Not Supplied<br>Suspended: Not Supplied<br>Revoked: Not Supplied<br>Surrendered: 21st December 2015<br>IPPC Reference: Not Supplied<br>Positional Accuracy: Located by supplier to within 10m | E13SE (N) | 313 | 2 | 489706 412363 |

| Map ID | Details | Quadrant Reference (Compass Direction) | Estimated Distance From Site | Contact | NGR |
|---|---|---|---|---|---|
| 82 | **Licensed Waste Management Facilities (Locations)**<br>Licence Number: 103734<br>Location: Bessemer Way, Scunthorpe, N Lincolnshire, DN15 6XH<br>Operator Name: Thompson Waste Management Ltd<br>Operator Location: Not Supplied<br>Authority: Environment Agency - Midlands Region, East Area<br>Site Category: Use of waste in construction <50,000 tps<br>**Licence Status: Revoked**<br>Issued: 16th February 2012<br>Last Modified: Not Supplied<br>Expires: Not Supplied<br>Suspended: Not Supplied<br>Revoked: 19th October 2015<br>Surrendered: Not Supplied<br>IPPC Reference: Not Supplied<br>Positional Accuracy: Located by supplier to within 10m | E13SE (N) | 344 | 2 | 489723 412319 |
| 83 | **Licensed Waste Management Facilities (Locations)**<br>Licence Number: 403860<br>Location: Dawes Lane, Scunthorpe, N Lincolnshire, DN15 0RA<br>Operator Name: Europa Oil & Gas Limited<br>Operator Location: Not Supplied<br>Authority: Environment Agency - Midlands Region, East Area<br>Site Category: Mining Waste Operations<br>**Licence Status: Modified**<br>Issued: 1st May 2018<br>Last Modified: Not Supplied<br>Expires: Not Supplied<br>Suspended: Not Supplied<br>Revoked: Not Supplied<br>Surrendered: Not Supplied<br>IPPC Reference: Not Supplied<br>Positional Accuracy: Manually positioned to the road within the address or location | E10SE (SE) | 372 | 2 | 490325 411532 |
| 84 | **Licensed Waste Management Facilities (Locations)**<br>Licence Number: 43094<br>Location: Pit Bottom, Winterton Road, Scunthorpe, N Lincolnshire, DN15 0DH<br>Operator Name: Ellgia Limited<br>Operator Location: Not Supplied<br>Authority: Environment Agency - Midlands Region, East Area<br>Site Category: Household, Commercial And Industrial Transfer Stations<br>**Licence Status: Modified**<br>Issued: 2nd December 1991<br>Last Modified: 10th December 2015<br>Expires: Not Supplied<br>Suspended: Not Supplied<br>Revoked: Not Supplied<br>Surrendered: Not Supplied<br>IPPC Reference: Not Supplied<br>Positional Accuracy: Located by supplier to within 10m | E14SE (N) | 437 | 2 | 490135 412207 |
| 85 | **Licensed Waste Management Facilities (Locations)**<br>Licence Number: 43730<br>Location: Trent Remine, Dawes Lane, Crosby Warren, Scunthorpe, N Lincolnshire, DN15 6UW<br>Operator Name: Suez Recycling And Recovery U K Ltd<br>Operator Location: Not Supplied<br>Authority: Environment Agency - Midlands Region, East Area<br>Site Category: Physical Treatment Facilities<br>**Licence Status: Surrendered**<br>Issued: 27th April 2007<br>Last Modified: 30th June 2016<br>Expires: Not Supplied<br>Suspended: Not Supplied<br>Revoked: Not Supplied<br>Surrendered: 4th October 2016<br>IPPC Reference: Not Supplied<br>Positional Accuracy: Located by supplier to within 10m | E10NE (E) | 469 | 2 | 490407 411862 |

| Map ID | Details | Quadrant Reference (Compass Direction) | Estimated Distance From Site | Contact | NGR |
|---|---|---|---|---|---|
| 86 | **Licensed Waste Management Facilities (Locations)**<br>Licence Number: 43100<br>Location: A C Autos Pit Bottom, Winterton Road, Scunthorpe, N Lincolnshire, DN15 0DH<br>Operator Name: Carrington A J<br>Operator Location: Not Supplied<br>Authority: Environment Agency - Midlands Region, East Area<br>Site Category: Metal Recycling Sites (Mixed)<br>**Licence Status: Issued**<br>Issued: 22nd February 1994<br>Last Modified: Not Supplied<br>Expires: Not Supplied<br>Suspended: Not Supplied<br>Revoked: Not Supplied<br>Surrendered: Not Supplied<br>IPPC Reference: Not Supplied<br>Positional Accuracy: Located by supplier to within 10m | E14SE (NE) | 501 | 2 | 490328 412132 |
| 87 | **Licensed Waste Management Facilities (Locations)**<br>Licence Number: 43719<br>Location: Pit Bottom, Off Winterton Road, Scunthorpe, N Lincolnshire, DN15 0DH<br>Operator Name: Ellgia Limited<br>Operator Location: Not Supplied<br>Authority: Environment Agency - Midlands Region, East Area<br>Site Category: Physical Treatment Facilities<br>**Licence Status: Modified**<br>Issued: 8th September 2006<br>Last Modified: 10th December 2015<br>Expires: Not Supplied<br>Suspended: Not Supplied<br>Revoked: Not Supplied<br>Surrendered: Not Supplied<br>IPPC Reference: Not Supplied<br>Positional Accuracy: Located by supplier to within 10m | E14SE (NE) | 507 | 2 | 490244 412220 |
| 88 | **Licensed Waste Management Facilities (Locations)**<br>Licence Number: 43465<br>Location: Pit Bottom, Winterton Road, Scunthorpe, N Lincolnshire, DN15 0DH<br>Operator Name: Ellgia Limited<br>Operator Location: Not Supplied<br>Authority: Environment Agency - Midlands Region, East Area<br>Site Category: Special Waste Transfer Stations<br>**Licence Status: Modified**<br>Issued: 26th May 2000<br>Last Modified: 10th December 2015<br>Expires: Not Supplied<br>Suspended: Not Supplied<br>Revoked: Not Supplied<br>Surrendered: Not Supplied<br>IPPC Reference: Not Supplied<br>Positional Accuracy: Located by supplier to within 10m | E14SE (NE) | 546 | 2 | 490241 412270 |
| | **Local Authority Landfill Coverage**<br>Name: North Lincolnshire Unitary Council - Has no landfill data to supply | | 0 | 3 | 489972 411694 |

| Map ID | Details | Quadrant Reference (Compass Direction) | Estimated Distance From Site | Contact | NGR |
|---|---|---|---|---|---|
| 89 | **Registered Landfill Sites**<br>Licence Holder: Onward Holdings Ltd<br>Licence Reference: TEM137 (A 137<br>Site Location: Glebe Pit, Normanby Road / Warren Road, Scunthorpe, Lincolnshire<br>Licence Easting: Not Supplied<br>Licence Northing: Not Supplied<br>Operator Location: Wakefield Road, Ackworth, PONTEFRACT, West Yorkshire, WF7 7BE<br>Authority: Environment Agency - Midlands Region, Lower Trent Area<br>Site Category: Landfill<br>Max Input Rate: Small (Equal to or greater than 10,000 and less than 25,000 tonnes per year)<br>Waste Source Restrictions: No known restriction on source of waste<br>Status: Site dormant<br>Dated: 8th December 1978<br>Preceded By Licence: Not Given<br>Superseded By Licence: Not Given<br>Positional Accuracy: Positioned by the supplier<br>Boundary Accuracy: Good<br>Authorised Waste: Max.Waste Permitted By Licence<br>Non-Haz. Constr'N/Demol. Waste<br>Non-Haz. Excavation Waste<br>Road Sweepings<br>Prohibited Waste: Biodegradable Waste<br>Cardboard<br>Drummed Waste<br>Liquid Wastes<br>Plasterboard<br>Poisonous, Noxious, Polluting Wastes<br>Timber | E9NE (NW) | 0 | 2 | 489560 412045 |
| 90 | **Registered Landfill Sites**<br>Licence Holder: Hornsby & Goodwin Ltd<br>Licence Reference: TEM100 (A 100 MAR97<br>Site Location: Winterton Road, Scunthorpe, Lincolnshire<br>Licence Easting: 490000<br>Licence Northing: 411850<br>Operator Location: Dawes Lane, SCUNTHORPE, Lincolnshire, DN15 6UT<br>Authority: Environment Agency - Midlands Region, Lower Trent Area<br>Site Category: Landfill<br>Max Input Rate: Medium (Equal to or greater than 25,000 and less than 75,000 tonnes per year)<br>Waste Source Restrictions: Only waste produced on site<br>Status: Site Closed<br>Dated: 1st July 1991<br>Preceded By Licence: Not Given<br>Superseded By Licence: Not Given<br>Positional Accuracy: Manually positioned to the address or location<br>Boundary Accuracy: Not Applicable<br>Authorised Waste: Construction And Demolition Wastes<br>Excavation Waste<br>Licence Holders Yard Sweepings<br>Prohibited Waste: Biodegradable Waste<br>Cardboard<br>Fibrous & Bonded Asbestos<br>Leachable Phenols At > 1 Mg/Kg<br>Plasterboard<br>Poisonous, Noxious, Polluting Wastes<br>Timber<br>Environment Agency must give specific authorisation for this waste to be acceptedWaste requires prior approval: Foundry Sand | E10NW (N) | 70 | 2 | 490000 411850 |

| Map ID | Details | Quadrant Reference (Compass Direction) | Estimated Distance From Site | Contact | NGR |
|---|---|---|---|---|---|
| 91 | **Registered Landfill Sites**<br>Licence Holder: Onward Holdings Ltd<br>Licence Reference: L320<br>Site Location: Bessemer Way., Scunthorpe, Lincolnshire<br>Licence Easting: 489400<br>Licence Northing: 412320<br>Operator Location: Wakefield Road, Ackworth, PONTEFRACT, West Yorkshire, WF7 7BE<br>Authority: Environment Agency - Midlands Region, Lower Trent Area<br>Site Category: Landfill<br>Max Input Rate: Small (Equal to or greater than 10,000 and less than 25,000 tonnes per year)<br>Waste Source Restrictions: No known restriction on source of waste<br>Status: Operational as far as is knownOperational<br>Dated: 29th March 1997<br>Preceded By Licence: Not Given<br>Superseded By Licence: Not Given<br>Positional Accuracy: Manually positioned to the address or location<br>Boundary Accuracy: Not Applicable<br>Authorised Waste: Brick, Stone, Concrete<br>Building Blocks, Building Sand, Tiles/Other Fired Materials, Slate<br>Maximum Waste Permitted By Licence<br>Solid Uncontam Earth/Excavation Waste/Gravel<br>Prohibited Waste: Other Waste/Waste Not Otherwise Specified<br>Poisonous, Noxious, Polluting Wastes | E13SW (NW) | 76 | 2 | 489400 412320 |
| 91 | **Registered Landfill Sites**<br>Licence Holder: East Lincolnshire Properties Ltd<br>Licence Reference: TEM956 (A 956<br>Site Location: Bessemer Way, Scunthorpe, Lincolnshire<br>Licence Easting: 489420<br>Licence Northing: 412320<br>Operator Location: Wakefield Road, ACKWORTH, West Yorkshire, WF7 7BE<br>Authority: Environment Agency - Midlands Region, Lower Trent Area<br>Site Category: Landfill<br>Max Input Rate: Medium (Equal to or greater than 25,000 and less than 75,000 tonnes per year)<br>Waste Source Restrictions: No known restriction on source of waste<br>Status: Licence has completion certificateSurrendered<br>Dated: 24th July 1996<br>Preceded By Licence: Not Given<br>Superseded By Licence: Not Given<br>Positional Accuracy: Manually positioned to the address or location<br>Boundary Accuracy: Not Applicable<br>Authorised Waste: Building Blocks/Sand, Gravel,<br>Max.Waste Permitted By Licence<br>Tiles, Other Fired Mat'Ls, Slate<br>Uncontam Brick, Stone, Concrete<br>Uncontam Earth/Excav'N Waste<br>Prohibited Waste: Poisonous, Noxious, Polluting Wastes<br>Waste N.O.S. | E13SW (NW) | 95 | 2 | 489420 412320 |
| 92 | **Registered Landfill Sites**<br>Licence Holder: Bitmac Ltd<br>Licence Reference: TEM162 (A 162<br>Site Location: Dawes Lane, SCUNTHORPE, Lincolnshire, DN15 6UT<br>Licence Easting: 490180<br>Licence Northing: 411920<br>Operator Location: As Site Address<br>Authority: Environment Agency - Midlands Region, Lower Trent Area<br>Site Category: Landfill - with lagoon<br>Max Input Rate: Very Small (Less than 10,000 tonnes per year)<br>Waste Source Restrictions: Waste produced/controlled by licence holder<br>Status: Site dormant<br>Dated: 2nd May 1977<br>Preceded By Licence: Not Given<br>Superseded By Licence: Not Given<br>Positional Accuracy: Manually positioned to the address or location<br>Boundary Accuracy: Not Applicable<br>Authorised Waste: Bricks, Tiles, Concrete<br>Cured Asphalt<br>Max.Waste Permitted By Licence<br>Soil, Subsoil<br>Prohibited Waste: Liquid/Slurry/Sludge Wastes<br>Poisonous, Noxious, Polluting Wastes | E10NE (NE) | 262 | 2 | 490180 411920 |

| Map ID | Details | Quadrant Reference (Compass Direction) | Estimated Distance From Site | Contact | NGR |
|---|---|---|---|---|---|
| 93 | **Registered Landfill Sites**<br>Licence Holder: British Steel<br>Licence Reference: 55/19/715/M<br>Site Location: Trent Remine, Scunthorpe, Lincolnshire<br>Licence Easting: Not Supplied<br>Licence Northing: Not Supplied<br>Operator Location: Scunthorpe Works, PO Box 1, Brigg Road, SCUNTHORPE, Lincolnshire, DN16 1BP<br>Authority: Environment Agency - Midlands Region, Lower Trent Area<br>Site Category: Landfill<br>Max Input Rate: Very Small (Less than 10,000 tonnes per year)<br>Waste Source Restrictions: Waste produced/controlled by licence holder<br>Status: Licence lapsed/cancelled/defunct/not applicable/surrenderedCancelled<br>Dated: 1st January 1986<br>Preceded By Licence: Not Given<br>Superseded By Licence: Not Given<br>Positional Accuracy: Positioned by the supplier<br>Boundary Accuracy: Good<br>Authorised Waste: Bos Process Slag<br>Ind. Non-Haz. Waste<br>Prohibited Waste: Special Wastes | E10NE (E) | 388 | 2 | 490327 411775 |
| 94 | **Registered Waste Transfer Sites**<br>Licence Holder: Partco Autoparts Ltd<br>Licence Reference: 55/26/834<br>Site Location: Glebe Industrial Estate, Glebe Road, Scunthorpe, Lincolnshire<br>Operator Location: Lea Francis House, Station Road, Balsall Common, COVENTRY, West Midlands, CV7 7FD<br>Authority: Environment Agency - Midlands Region, Lower Trent Area<br>Site Category: Transfer<br>Max Input Rate: Very Small (Less than 10,000 tonnes per year)<br>Waste Source Restrictions: Waste produced/controlled by licence holder<br>Licence Status: Site exempt from licenceExempt<br>Dated: 1st July 1992<br>Preceded By Licence: Not Given<br>Superseded By Licence: Not Given<br>Positional Accuracy: Manually positioned to the road within the address or location<br>Boundary Quality: Not Supplied<br>Authorised Waste: Max.Storage<br>Waste Cellulose Thinners | E9NE (NW) | 3 | 2 | 489750 411800 |
| 95 | **Registered Waste Transfer Sites**<br>Licence Holder: Anglian Water Services Ltd (N. Div)<br>Licence Reference: C 888<br>Site Location: Scunthorpe Depot, Winterton Road, Scunthorpe, Lincolnshire<br>Operator Location: Waterside House, Waterside North, LINCOLN, Lincolnshire, LN2 5HA<br>Authority: Environment Agency - Midlands Region, Lower Trent Area<br>Site Category: Transfer<br>Max Input Rate: Small (Equal to or greater than 10,000 and less than 25,000 tonnes per year)<br>Waste Source Restrictions: Waste produced/controlled by licence holder<br>Licence Status: Site exempt from licenceExempt<br>Dated: 1st July 1993<br>Preceded By Licence: Not Given<br>Superseded By Licence: Not Given<br>Positional Accuracy: Approximate location provided by supplier<br>Boundary Quality: Not Supplied<br>Authorised Waste: Max.Waste Permitted By Licence<br>Solid Non-Haz. Excavation Waste<br>Prohibited Waste: Asbestos<br>Drummed Waste<br>Liquid Wastes<br>Poisonous, Noxious, Polluting Wastes<br>Putrescible Waste | E10NW (N) | 193 | 2 | 490001 412001 |

| Map ID | Details | Quadrant Reference (Compass Direction) | Estimated Distance From Site | Contact | NGR |
|---|---|---|---|---|---|
| 96 | **Registered Waste Transfer Sites**<br>Licence Holder: Vacu-Lug Traction Tyres Ltd<br>Licence Reference: C 865<br>Site Location: Plot 4 Bessemer Way, Scunthorpe, Lincolnshire<br>Operator Location: Gonerby Hill Foot, GRANTHAM, Lincolnshire, NG31 8HF<br>Authority: Environment Agency - Midlands Region, Lower Trent Area<br>Site Category: Transfer<br>Max Input Rate: Small (Equal to or greater than 10,000 and less than 25,000 tonnes per year)<br>Waste Source Restrictions: Waste produced/controlled by licence holder<br>Licence Status: Site exempt from licenceExempt<br>Dated: 1st January 1993<br>Preceded By Licence: Not Given<br>Superseded By Licence: Not Given<br>Positional Accuracy: Manually positioned to the road within the address or location<br>Boundary Quality: Not Supplied<br>Authorised Waste: Max.Storage<br>Tyre Casings | E13NE (N) | 294 | 2 | 489710 412500 |
| 97 | **Registered Waste Transfer Sites**<br>Licence Holder: J Bell (Skip Hire & Scrap Services)<br>Licence Reference: C 823<br>Site Location: Winterton Pit Bottom, Winterton Road, SCUNTHORPE, Lincolnshire, DN15 0DH<br>Operator Location: As Site Address<br>Authority: Environment Agency - Midlands Region, Lower Trent Area<br>Site Category: Transfer<br>Max Input Rate: Small (Equal to or greater than 10,000 and less than 25,000 tonnes per year)<br>Waste Source Restrictions: No known restriction on source of waste<br>Licence Status: Record supersededSuperseded<br>Dated: 2nd December 1991<br>Preceded By Licence: Not Given<br>Superseded By Licence: TEM823 (C 823 MAR97<br>Positional Accuracy: Positioned by the supplier<br>Boundary Quality: Good<br>Authorised Waste: Bonded Asbestos<br>Ferrous Metal Scrap<br>Household Waste<br>Max.Waste Permitted By Licence<br>Non-Ferrous Metal Scrap<br>Non-Haz. Const.& Demol. Wastes<br>Non-Haz. Ind./Com. Waste<br>Prohibited Waste: Drummed Waste<br>Liquid Wastes<br>Metal Swarf<br>Poisonous, Noxious And Polluting N.O.S<br>Putrescible Waste<br>Special Wastes | E10NE (NE) | 304 | 2 | 490156 412029 |

| Map ID | Details | Quadrant Reference (Compass Direction) | Estimated Distance From Site | Contact | NGR |
|---|---|---|---|---|---|
| 98 | **Registered Waste Transfer Sites**<br>Licence Holder: J E Churchill (Plant) Ltd<br>Licence Reference: TEM823 (C 823 MAR97<br>Site Location: Winterton Pit Bottom, Winterton Road, SCUNTHORPE, Lincolnshire, DN15 0DH<br>Operator Location: Cleatham Road, Kirton In Lindsey, GAINSBOROUGH, Lincolnshire, DN21 4JR<br>Authority: Environment Agency - Midlands Region, Lower Trent Area<br>Site Category: Transfer<br>Max Input Rate: Small (Equal to or greater than 10,000 and less than 25,000 tonnes per year)<br>Waste Source Restrictions: No known restriction on source of waste<br>Licence Status: Operational as far as is knownOperational<br>Dated: 25th March 1997<br>Preceded By Licence: C 823<br>Superseded By Licence: Not Given<br>Positional Accuracy: Manually positioned to the address or location<br>Boundary Quality: Not Supplied<br>Authorised Waste: Bonded White Asbestos<br>Com. & Ind. Non-Haz. Waste<br>Ferrous Metal Scrap<br>Max.Waste Permitted By Licence<br>Non-Ferrous Metal Scrap<br>Non-Haz. Constr'N/Demol.Waste<br>Special Wastes (As In '96 Regs)<br>Totally Empty/Dry Drums<br>Prohibited Waste: Drummed Waste<br>Liquid Wastes<br>Metal Swarf<br>Poisonous, Noxious And Polluting N.O.S<br>Special Wastes (As In S17 1980)<br>Waste N.O.S. | E14SE (NE) | 417 | 2 | 490200 412140 |
| 99 | **Registered Waste Treatment or Disposal Sites**<br>Licence Holder: Checkbuild Ltd<br>Licence Reference: TEM039 (F 039 MAR97<br>Site Location: Winterton Road, SCUNTHORPE, Lincolnshire, DN15 0BA<br>Operator Location: As Site Address<br>Authority: Environment Agency - Midlands Region, Lower Trent Area<br>Site Category: Scrapyard<br>Max Input Rate: Very Small (Less than 10,000 tonnes per year)<br>Waste Source Restrictions: No known restriction on source of waste<br>Licence Status: Operational as far as is knownOperational<br>Dated: 28th April 1994<br>Preceded By Licence: Not Given<br>Superseded By Licence: Not Given<br>Positional Accuracy: Manually positioned to the road within the address or location<br>Boundary Quality: Not Supplied<br>Authorised Waste: Scrap Vehicles<br>Prohibited Waste: Waste N.O.S. | E10NE (NE) | 319 | 2 | 490200 412000 |
| 100 | **Registered Waste Treatment or Disposal Sites**<br>Licence Holder: Checkbuild Ltd T/A Car & Comm'L Care<br>Licence Reference: TEM072 (F 072<br>Site Location: 26 High Street East, SCUNTHORPE, Lincolnshire, DN15 6UH<br>Operator Location: As Site Address<br>Authority: Environment Agency - Midlands Region, Lower Trent Area<br>Site Category: Scrapyard<br>Max Input Rate: Very Small (Less than 10,000 tonnes per year)<br>Waste Source Restrictions: No known restriction on source of waste<br>Licence Status: Site not yet started<br>Dated: 26th June 1995<br>Preceded By Licence: Not Given<br>Superseded By Licence: Not Given<br>Positional Accuracy: Manually positioned to the address or location<br>Boundary Quality: Not Supplied<br>Authorised Waste: Scrap Vehicles<br>Prohibited Waste: Waste N.O.S. | E6NE (SE) | 321 | 2 | 490220 411400 |

| Map ID | Details | Quadrant Reference (Compass Direction) | Estimated Distance From Site | Contact | NGR |
|---|---|---|---|---|---|
| 100 | **Registered Waste Treatment or Disposal Sites**<br>Licence Holder: G W Eva t/a Eva Bros<br>Licence Reference: TEM031 (F 031<br>Site Location: 10 High Street East, SCUNTHORPE, Lincolnshire, DN15 6UH<br>Operator Location: As Site Address<br>Authority: Environment Agency - Midlands Region, Lower Trent Area<br>Site Category: Scrapyard<br>Max Input Rate: Very Small (Less than 10,000 tonnes per year)<br>Waste Source Restrictions: No known restriction on source of waste<br>Licence Status: Operational as far as is knownOperational<br>Dated: 30th June 1993<br>Preceded By Licence: Not Given<br>Superseded By Licence: Not Given<br>Positional Accuracy: Manually positioned to the address or location<br>Boundary Quality: Not Supplied<br>Authorised Waste: Max.Waste Permitted By Licence<br>Scrap Vehicles<br>Prohibited Waste: Waste N.O.S. | E6NE (SE) | 358 | 2 | 490245 411370 |
| 101 | **Registered Waste Treatment or Disposal Sites**<br>Licence Holder: A J Carrington<br>Licence Reference: TEM040 (F 040<br>Site Location: A.C.Autos Ltd, Pit Bottom, Winterton Road, SCUNTHORPE, Lincolnshire, DN15 0BA<br>Operator Location: 27 Ermine Street, Broughton, BRIGG, Lincolnshire, DN20 0AH<br>Authority: Environment Agency - Midlands Region, Lower Trent Area<br>Site Category: Scrapyard<br>Max Input Rate: Very Small (Less than 10,000 tonnes per year)<br>Waste Source Restrictions: No known restriction on source of waste<br>Licence Status: Operational as far as is knownOperational<br>Dated: 22nd February 1994<br>Preceded By Licence: Not Given<br>Superseded By Licence: Not Given<br>Positional Accuracy: Positioned by the supplier<br>Boundary Quality: Good<br>Authorised Waste: Ferrous Metal Scrap<br>Max.Waste Permitted By Licence<br>Non-Ferrous Metal Scrap<br>Scrap Vehicles | E14SE (NE) | 370 | 2 | 490183 412094 |
| 102 | **Registered Waste Treatment or Disposal Sites**<br>Licence Holder: K & D Thompson t/a Thompson Metals<br>Licence Reference: TEM939<br>Site Location: Thompsons Metals, Winterton Road, SCUNTHORPE, Lincolnshire, DN15 0BA<br>Operator Location: As Site Address<br>Authority: Environment Agency - Midlands Region, Lower Trent Area<br>Site Category: Scrapyard<br>Max Input Rate: Medium (Equal to or greater than 25,000 and less than 75,000 tonnes per year)<br>Waste Source Restrictions: No known restriction on source of waste<br>Licence Status: Operational as far as is knownOperational<br>Dated: 6th July 1999<br>Preceded By Licence: TEM939 (C 939<br>Superseded By Licence: Not Given<br>Positional Accuracy: Manually positioned to the address or location<br>Boundary Quality: Not Supplied<br>Authorised Waste: Drums (Totally Empty Or Dry Residues Only)<br>Ferrous Metal Scrap<br>Max.Waste Permitted By Licence<br>Metal Swarf<br>Motor Vehicle Batteries<br>Non-Ferrous Metal Scrap<br>Non-Haz. Commercial / Domestic / Industrial Waste<br>Scrap Vehicles<br>Transformers/Capacitors (If Written Evidence That Pcb Free)<br>Prohibited Waste: Other Waste/Waste Not Otherwise Specified<br>Special Waste (As In Epa 1990:S62 Of 1996 Regs) Not Otherwise Specified | E14SE (NE) | 386 | 2 | 490200 412100 |

| Map ID | Details | Quadrant Reference (Compass Direction) | Estimated Distance From Site | Contact | NGR |
|---|---|---|---|---|---|
| 102 | **Registered Waste Treatment or Disposal Sites**<br>Licence Holder: K & D Thompson t/a Thompson Metals<br>Licence Reference: TEM939 (C 939<br>Site Location: Thompsons Metals, Winterton Road, SCUNTHORPE, Lincolnshire, DN15 0BA<br>Operator Location: As Site Address<br>Authority: Environment Agency - Midlands Region, Lower Trent Area<br>Site Category: Scrapyard - with Transfer Station<br>Max Input Rate: Small (Equal to or greater than 10,000 and less than 25,000 tonnes per year)<br>Waste Source Restrictions: No known restriction on source of waste<br>Licence Status: Record supersededSuperseded<br>Dated: 5th August 1994<br>Preceded By Licence: Not Given<br>Superseded By Licence: TEM939<br>Positional Accuracy: Manually positioned to the address or location<br>Boundary Quality: Not Supplied<br>Authorised Waste: Drums (Totally Empty Or Dry Res.Only)<br>Ferrous Metal Scrap<br>Max.Waste Permitted By Licence<br>Non-Ferrous Metal Scrap<br>Non-Haz. H'Hold/Com./Ind.Waste<br>Scrap Vehicles<br>Prohibited Waste: Poisonous, Noxious, Polluting Wastes | E14SE (NE) | 386 | 2 | 490200 412100 |
| 103 | **Registered Waste Treatment or Disposal Sites**<br>Licence Holder: Alpha Electrical<br>Licence Reference: 55/26/726<br>Site Location: Old Foundry, Dawes Lane, Scunthorpe, Lincolnshire<br>Operator Location: As Site Address<br>Authority: Environment Agency - Midlands Region, Lower Trent Area<br>Site Category: Incineration<br>Max Input Rate: Undefined<br>Waste Source Restrictions: Waste produced/controlled by licence holder<br>Licence Status: Licence lapsed/cancelled/defunct/not applicable/surrenderedCancelled<br>Dated: 2nd October 1986<br>Preceded By Licence: Not Given<br>Superseded By Licence: Not Given<br>Positional Accuracy: Positioned by the supplier<br>Boundary Quality: Good<br>Authorised Waste: Hessian,Cotton,Fabric Cable-Coverings<br>Prohibited Waste: Pvc & Plastic Coated Wires<br>Supplementary Liquids<br>Supplementary Oils<br>Supplementary Solids | E10SE (E) | 417 | 2 | 490378 411603 |

| Map ID | Details | Quadrant Reference (Compass Direction) | Estimated Distance From Site | Contact | NGR |
|---|---|---|---|---|---|
| 104 | **Registered Waste Treatment or Disposal Sites**<br>Licence Holder: J E Churchill (Plant) Ltd<br>Licence Reference: EAWML43465<br>Site Location: Pit Bottom, Winterton Road, SCUNTHORPE, Lincolnshire, DN15 0DH<br>Operator Location: 210 Dyke Road, HOVE, East Sussex, BN3 1TL<br>Authority: Environment Agency - Midlands Region, Lower Trent Area<br>Site Category: Transfer - with treatment<br>Max Input Rate: Medium (Equal to or greater than 25,000 and less than 75,000 tonnes per year)<br>Waste Source Restrictions: No known restriction on source of waste<br>Licence Status: Operational as far as is knownOperational<br>Dated: 26th May 2000<br>Preceded By Licence: Not Given<br>Superseded By Licence: Not Given<br>Positional Accuracy: Manually positioned to the address or location<br>Boundary Quality: Not Supplied<br>Authorised Waste: Asbestos<br>Degradable Commercial Waste (As In Post'98 E.A.Lics & Equivalent To 22.09.02)<br>Degradable Household Waste (As In Post'98 E.A.Lics & Equivalent To 22.09.01)<br>Degradable Industrial Waste (As In Post'98 E.A.Lics & Equivalent To 22.09.03)<br>Inert Materials (As In Post'98 E.A.Lics And Equivalent To 21.00.00)<br>Metal Waste/Scrap Metal (As In Post'98 E.A.Lics And Equivalent To 23.00.00)<br>Prohibited Waste: Liquid Wastes<br>Other Waste/Waste Not Otherwise Specified<br>Powders<br>Sludge Wastes<br>Special Waste (As In Epa 1990:S62 Of 1996 Regs) Not Otherwise Specified<br>Waste Containing/Consisting Of List I Substances In Eec Directive 80/68/Eec<br>Waste Containing/Consisting Of List Ii Substances In Eec Directive 80/68/Eec<br>Waste Likely To Produce Dust<br>Wet Wastes | E14SE (NE) | 535 | 2 | 490250 412250 |

| Map ID | Details | Quadrant Reference (Compass Direction) | Estimated Distance From Site | Contact | NGR |
|---|---|---|---|---|---|
| 105 | **Control of Major Accident Hazards Sites (COMAH)**<br>Name: Koppers Uk Limited<br>Location: Dawes Lane, Scunthorpe, South Humberside, DN15 6UR<br>Reference: Not Supplied<br>Type: Upper Tier<br>**Status: Active**<br>Positional Accuracy: Automatically positioned to the address | E10SE (SE) | 281 | 6 | 490236 411550 |
| 106 | **Control of Major Accident Hazards Sites (COMAH)**<br>Name: Boc Limited<br>Location: Warren Road, Scunthorpe, South Humberside, DN15 6XH<br>Reference: Not Supplied<br>Type: Upper Tier<br>**Status: Active**<br>Positional Accuracy: Automatically positioned to the address | E14SW (N) | 487 | 6 | 490020 412300 |
| 107 | **Control of Major Accident Hazards Sites (COMAH)**<br>Name: Tata Steel Uk Limited<br>Location: Scunthorpe HID enclave., PO Box 1, Brigg Road , Scunthorpe, North Lincolnshire , DN16, 1BP<br>Reference: Not Supplied<br>Type: Upper Tier<br>**Status: Active**<br>Positional Accuracy: Manually positioned to the address or location | E7SW (SE) | 886 | 6 | 490623 410998 |
| 108 | **Notification of Installations Handling Hazardous Substances (NIHHS)**<br>Name: Transco.<br>Location: Dawes Lane, SCUNTHORPE, Humberside, DN15 6UW<br>**Status: Not Active**<br>Positional Accuracy: Automatically positioned to the road within the address | E10SE (SE) | 280 | 6 | 490235 411550 |
| 109 | **Notification of Installations Handling Hazardous Substances (NIHHS)**<br>Name: British Oxygen Company (BOC) Limited<br>Location: Warren Road, SCUNTHORPE, South Humberside, DN15 6XH<br>**Status: Not Active**<br>Positional Accuracy: Automatically positioned to the address | E14SW (N) | 356 | 6 | 490076 412146 |
| 110 | **Planning Hazardous Substance Consents**<br>Name: British Gas Ltd<br>Location: Dawes Lane, Scunthorpe, Humberside, Dn15 6sx<br>Authority: North Lincolnshire Council, Planning Department<br>Application Ref: Dc2/92<br>Hazardous Substance: Part C, Flammable Substance (Not in Parts A&B), Gas or gases flammable in air, when held as a gas, where amount held is >= 15tonnes<br>Maximum Quantity: 62<br>Application date: 11th January 1992<br>**Decision: Deemed consent granted between June 1992 and November 1992Granted**<br>Positional Accuracy: Manually positioned to the road within the address or location | E10SE (SE) | 239 | 7 | 490200 411600 |
| 111 | **Planning Hazardous Substance Consents**<br>Name: Koppers Uk Ltd<br>Location: Dawes Lane, Scunthorpe, Dn15<br>Authority: North Lincolnshire Council, Planning Department<br>Application Ref: PA/2003/0255<br>Hazardous Substance: Unknown at time of report<br>Maximum Quantity: 0<br>Application date: Not Supplied<br>**Decision: Deemed Consent GrantedGranted**<br>Positional Accuracy: Located by supplier to within 10m | E10SE (E) | 262 | 7 | 490200 411720 |
| 112 | **Planning Hazardous Substance Consents**<br>Name: Boc Ltd<br>Location: Warren Road, Scunthorpe, Humberside, Dn15 6xh<br>Authority: North Lincolnshire Council, Planning Department<br>Application Ref: Dc1/92<br>Hazardous Substance: Part B, Highly Reactive and Explosive Substance, Liquid Oxygen, where amount held is greater than or equal to 500 tonnes<br>Maximum Quantity: 90<br>Application date: 11th January 1992<br>**Decision: Deemed consent granted between June 1992 and November 1992Granted**<br>Positional Accuracy: Manually positioned to the road within the address or location | E14SW (N) | 358 | 7 | 490080 412146 |

| Map ID | Details | Quadrant Reference (Compass Direction) | Estimated Distance From Site | Contact | NGR |
|---|---|---|---|---|---|
| | **BGS 1:625,000 Solid Geology**<br>Description: Lias Group | E10SW (SW) | 0 | 1 | 489972 411694 |
| 113 | **BGS Recorded Mineral Sites**<br>Site Name: Crosby Warren<br>Location: Crosby, Scunthorpe, North Lincolnshire<br>Source: British Geological Survey, National Geoscience Information Service<br>Reference: 132918<br>Type: Opencast<br>**Status: Ceased**<br>Operator: Unknown Operator<br>Operator Location: Not Supplied<br>Periodic Type: Jurassic<br>Geology: Frodingham Ironstone Member<br>Commodity: Iron Ore - Ironstone<br>Positional Accuracy: Located by supplier to within 10m | E13SW (NW) | 148 | 1 | 489138 412390 |
| 114 | **BGS Recorded Mineral Sites**<br>Site Name: Elm Cottages<br>Location: Crosby, Scunthorpe, North Lincolnshire<br>Source: British Geological Survey, National Geoscience Information Service<br>Reference: 121663<br>Type: Opencast<br>**Status: Ceased**<br>Operator: Unknown Operator<br>Operator Location: Not Supplied<br>Periodic Type: Jurassic<br>Geology: Frodingham Ironstone Member<br>Commodity: Iron Ore - Ironstone<br>Positional Accuracy: Located by supplier to within 10m | E9NE (NW) | 249 | 1 | 489707 412042 |
| 115 | **BGS Recorded Mineral Sites**<br>Site Name: Pit Bottom<br>Location: Scunthorpe, Lincolnshire<br>Source: British Geological Survey, National Geoscience Information Service<br>Reference: 6664<br>Type: Opencast<br>**Status: Dormant**<br>Operator: Tata Steel Uk Ltd.<br>Operator Location: Not Supplied<br>Periodic Type: Jurassic<br>Geology: Frodingham Ironstone Member<br>Commodity: Iron Ore - Ironstone<br>Positional Accuracy: Located by supplier to within 100m | E14SE (NE) | 465 | 1 | 490200 412200 |
| 116 | **BGS Recorded Mineral Sites**<br>Site Name: Frodingham Ironstone Quarry<br>Location: Frodingham, Scunthorpe, North Lincolnshire<br>Source: British Geological Survey, National Geoscience Information Service<br>Reference: 121664<br>Type: Opencast<br>**Status: Ceased**<br>Operator: Unknown Operator<br>Operator Location: Not Supplied<br>Periodic Type: Jurassic<br>Geology: Frodingham Ironstone Member<br>Commodity: Iron Ore - Ironstone<br>Positional Accuracy: Located by supplier to within 10m | E6NW (S) | 490 | 1 | 489922 411077 |
| 117 | **BGS Recorded Mineral Sites**<br>Site Name: Trent Remine<br>Location: Scunthorpe, Lincolnshire<br>Source: British Geological Survey, National Geoscience Information Service<br>Reference: 6663<br>Type: Opencast<br>**Status: Dormant**<br>Operator: Tata Steel Uk Ltd.<br>Operator Location: Not Supplied<br>Periodic Type: Jurassic<br>Geology: Frodingham Ironstone Member<br>Commodity: Iron Ore - Ironstone<br>Positional Accuracy: Located by supplier to within 100m | E11SW (E) | 539 | 1 | 490500 411600 |

| Map ID | Details | Quadrant Reference (Compass Direction) | Estimated Distance From Site | Contact | NGR |
|---|---|---|---|---|---|
| 118 | **BGS Recorded Mineral Sites**<br>Site Name: Crosby Warren<br>Location: Crosby, Scunthorpe, North Lincolnshire<br>Source: British Geological Survey, National Geoscience Information Service<br>Reference: 132917<br>Type: Opencast<br>**Status: Ceased**<br>Operator: Unknown Operator<br>Operator Location: Not Supplied<br>Periodic Type: Jurassic<br>Geology: Frodingham Ironstone Member<br>Commodity: Iron Ore - Ironstone<br>Positional Accuracy: Located by supplier to within 10m | E14SE (N) | 650 | 1 | 490200 412412 |
| 119 | **BGS Recorded Mineral Sites**<br>Site Name: Crosby Warren<br>Location: Scunthorpe, Lincolnshire<br>Source: British Geological Survey, National Geoscience Information Service<br>Reference: 6666<br>Type: Opencast<br>**Status: Dormant**<br>Operator: Tata Steel Uk Ltd.<br>Operator Location: Not Supplied<br>Periodic Type: Jurassic<br>Geology: Frodingham Ironstone Member<br>Commodity: Iron Ore - Ironstone<br>Positional Accuracy: Located by supplier to within 100m | E14NE (N) | 792 | 1 | 490200 412600 |
| 120 | **BGS Recorded Mineral Sites**<br>Site Name: Dawes Lane Pit<br>Location: Scunthorpe, Lincolnshire<br>Source: British Geological Survey, National Geoscience Information Service<br>Reference: 249077<br>Type: Opencast<br>**Status: Ceased**<br>Operator: Richard Thomas & Baldwins Ltd<br>Operator Location: Not Supplied<br>Periodic Type: Jurassic<br>Geology: Frodingham Ironstone Member<br>Commodity: Iron Ore - Ironstone<br>Positional Accuracy: Located by supplier to within 10m | E11NE (E) | 995 | 1 | 490934 411859 |
| | **Coal Mining Affected Areas**<br>In an area that might not be affected by coal mining | | | | |
| | **Non Coal Mining Areas of Great Britain**<br>Risk: Highly Likely<br>Source: British Geological Survey, National Geoscience Information Service | E14NE (NE) | 145 | 1 | 490290 412453 |
| | **Potential for Collapsible Ground Stability Hazards**<br>Hazard Potential: Very Low<br>Source: British Geological Survey, National Geoscience Information Service | E10NW (NW) | 0 | 1 | 489864 411767 |
| | **Potential for Collapsible Ground Stability Hazards**<br>Hazard Potential: Very Low<br>Source: British Geological Survey, National Geoscience Information Service | E9SE (W) | 0 | 1 | 489525 411675 |
| | **Potential for Collapsible Ground Stability Hazards**<br>Hazard Potential: Very Low<br>Source: British Geological Survey, National Geoscience Information Service | E10SW (E) | 0 | 1 | 489984 411697 |
| | **Potential for Collapsible Ground Stability Hazards**<br>Hazard Potential: Very Low<br>Source: British Geological Survey, National Geoscience Information Service | E10SW (E) | 0 | 1 | 490000 411694 |
| | **Potential for Collapsible Ground Stability Hazards**<br>Hazard Potential: No Hazard<br>Source: British Geological Survey, National Geoscience Information Service | E9NE (W) | 0 | 1 | 489512 411761 |
| | **Potential for Collapsible Ground Stability Hazards**<br>Hazard Potential: No Hazard<br>Source: British Geological Survey, National Geoscience Information Service | E10SW (SW) | 0 | 1 | 489972 411694 |
| | **Potential for Collapsible Ground Stability Hazards**<br>Hazard Potential: No Hazard<br>Source: British Geological Survey, National Geoscience Information Service | E10SW (E) | 39 | 1 | 490006 411699 |
| | **Potential for Collapsible Ground Stability Hazards**<br>Hazard Potential: Very Low<br>Source: British Geological Survey, National Geoscience Information Service | E10SW (E) | 102 | 1 | 490041 411712 |

| Map ID | Details | Quadrant Reference (Compass Direction) | Estimated Distance From Site | Contact | NGR |
|---|---|---|---|---|---|
| | **Potential for Collapsible Ground Stability Hazards**<br>Hazard Potential: No Hazard<br>Source: British Geological Survey, National Geoscience Information Service | E11SE (E) | 117 | 1 | 490935 411697 |
| | **Potential for Collapsible Ground Stability Hazards**<br>Hazard Potential: Very Low<br>Source: British Geological Survey, National Geoscience Information Service | E10SW (S) | 141 | 1 | 490000 411438 |
| | **Potential for Collapsible Ground Stability Hazards**<br>Hazard Potential: No Hazard<br>Source: British Geological Survey, National Geoscience Information Service | E10NW (N) | 144 | 1 | 490000 411947 |
| | **Potential for Collapsible Ground Stability Hazards**<br>Hazard Potential: Very Low<br>Source: British Geological Survey, National Geoscience Information Service | E10NW (N) | 220 | 1 | 490000 412029 |
| | **Potential for Compressible Ground Stability Hazards**<br>Hazard Potential: Very Low<br>Source: British Geological Survey, National Geoscience Information Service | E13SW (NW) | 0 | 1 | 489340 412241 |
| | **Potential for Compressible Ground Stability Hazards**<br>Hazard Potential: Moderate<br>Source: British Geological Survey, National Geoscience Information Service | E10NW (NW) | 0 | 1 | 489864 411767 |
| | **Potential for Compressible Ground Stability Hazards**<br>Hazard Potential: Moderate<br>Source: British Geological Survey, National Geoscience Information Service | E9NE (NW) | 0 | 1 | 489515 411895 |
| | **Potential for Compressible Ground Stability Hazards**<br>Hazard Potential: Moderate<br>Source: British Geological Survey, National Geoscience Information Service | E14NW (N) | 0 | 1 | 490000 412537 |
| | **Potential for Compressible Ground Stability Hazards**<br>Hazard Potential: Moderate<br>Source: British Geological Survey, National Geoscience Information Service | E14SW (N) | 0 | 1 | 490014 412212 |
| | **Potential for Compressible Ground Stability Hazards**<br>Hazard Potential: Moderate<br>Source: British Geological Survey, National Geoscience Information Service | E10SW (E) | 0 | 1 | 489984 411697 |
| | **Potential for Compressible Ground Stability Hazards**<br>Hazard Potential: No Hazard<br>Source: British Geological Survey, National Geoscience Information Service | E10SW (SW) | 0 | 1 | 489972 411694 |
| | **Potential for Compressible Ground Stability Hazards**<br>Hazard Potential: No Hazard<br>Source: British Geological Survey, National Geoscience Information Service | E10SW (E) | 0 | 1 | 490006 411699 |
| | **Potential for Compressible Ground Stability Hazards**<br>Hazard Potential: No Hazard<br>Source: British Geological Survey, National Geoscience Information Service | E13NW (NW) | 6 | 1 | 489267 412629 |
| | **Potential for Compressible Ground Stability Hazards**<br>Hazard Potential: No Hazard<br>Source: British Geological Survey, National Geoscience Information Service | E13NW (NW) | 17 | 1 | 489440 412737 |
| | **Potential for Compressible Ground Stability Hazards**<br>Hazard Potential: Moderate<br>Source: British Geological Survey, National Geoscience Information Service | E10SW (E) | 49 | 1 | 490000 411694 |
| | **Potential for Compressible Ground Stability Hazards**<br>Hazard Potential: Moderate<br>Source: British Geological Survey, National Geoscience Information Service | E10SW (E) | 102 | 1 | 490041 411712 |
| | **Potential for Compressible Ground Stability Hazards**<br>Hazard Potential: Moderate<br>Source: British Geological Survey, National Geoscience Information Service | E10SW (S) | 141 | 1 | 490000 411438 |
| | **Potential for Compressible Ground Stability Hazards**<br>Hazard Potential: Moderate<br>Source: British Geological Survey, National Geoscience Information Service | E10NW (N) | 220 | 1 | 490000 412029 |
| | **Potential for Ground Dissolution Stability Hazards**<br>Hazard Potential: No Hazard<br>Source: British Geological Survey, National Geoscience Information Service | E10SW (E) | 0 | 1 | 490000 411694 |
| | **Potential for Ground Dissolution Stability Hazards**<br>Hazard Potential: No Hazard<br>Source: British Geological Survey, National Geoscience Information Service | E10SW (SW) | 0 | 1 | 489972 411694 |
| | **Potential for Landslide Ground Stability Hazards**<br>Hazard Potential: Very Low<br>Source: British Geological Survey, National Geoscience Information Service | E10SW (SW) | 0 | 1 | 489972 411694 |

| Map ID | Details | Quadrant Reference (Compass Direction) | Estimated Distance From Site | Contact | NGR |
|---|---|---|---|---|---|
| | **Potential for Landslide Ground Stability Hazards**<br>Hazard Potential: Very Low<br>Source: British Geological Survey, National Geoscience Information Service | E10SW (E) | 0 | 1 | 490000 411694 |
| | **Potential for Running Sand Ground Stability Hazards**<br>Hazard Potential: No Hazard<br>Source: British Geological Survey, National Geoscience Information Service | E9NE (NW) | 0 | 1 | 489774 411915 |
| | **Potential for Running Sand Ground Stability Hazards**<br>Hazard Potential: Low<br>Source: British Geological Survey, National Geoscience Information Service | E9NE (W) | 0 | 1 | 489512 411761 |
| | **Potential for Running Sand Ground Stability Hazards**<br>Hazard Potential: Low<br>Source: British Geological Survey, National Geoscience Information Service | E10SW (SW) | 0 | 1 | 489972 411694 |
| | **Potential for Running Sand Ground Stability Hazards**<br>Hazard Potential: Very Low<br>Source: British Geological Survey, National Geoscience Information Service | E9NE (NW) | 0 | 1 | 489515 411895 |
| | **Potential for Running Sand Ground Stability Hazards**<br>Hazard Potential: Very Low<br>Source: British Geological Survey, National Geoscience Information Service | E10SW (E) | 0 | 1 | 489984 411697 |
| | **Potential for Running Sand Ground Stability Hazards**<br>Hazard Potential: Very Low<br>Source: British Geological Survey, National Geoscience Information Service | E10NW (NW) | 0 | 1 | 489864 411767 |
| | **Potential for Running Sand Ground Stability Hazards**<br>Hazard Potential: Very Low<br>Source: British Geological Survey, National Geoscience Information Service | E14SW (N) | 0 | 1 | 490014 412212 |
| | **Potential for Running Sand Ground Stability Hazards**<br>Hazard Potential: No Hazard<br>Source: British Geological Survey, National Geoscience Information Service | E13SW (NW) | 0 | 1 | 489340 412241 |
| | **Potential for Running Sand Ground Stability Hazards**<br>Hazard Potential: No Hazard<br>Source: British Geological Survey, National Geoscience Information Service | E13NW (NW) | 0 | 1 | 489346 412663 |
| | **Potential for Running Sand Ground Stability Hazards**<br>Hazard Potential: Very Low<br>Source: British Geological Survey, National Geoscience Information Service | E13SW (NW) | 0 | 1 | 489340 412241 |
| | **Potential for Running Sand Ground Stability Hazards**<br>Hazard Potential: No Hazard<br>Source: British Geological Survey, National Geoscience Information Service | E13NW (NW) | 6 | 1 | 489267 412629 |
| | **Potential for Running Sand Ground Stability Hazards**<br>Hazard Potential: No Hazard<br>Source: British Geological Survey, National Geoscience Information Service | E14SW (N) | 15 | 1 | 489903 412226 |
| | **Potential for Running Sand Ground Stability Hazards**<br>Hazard Potential: No Hazard<br>Source: British Geological Survey, National Geoscience Information Service | E13NW (NW) | 17 | 1 | 489440 412737 |
| | **Potential for Running Sand Ground Stability Hazards**<br>Hazard Potential: Low<br>Source: British Geological Survey, National Geoscience Information Service | E10SW (E) | 39 | 1 | 490006 411699 |
| | **Potential for Running Sand Ground Stability Hazards**<br>Hazard Potential: Very Low<br>Source: British Geological Survey, National Geoscience Information Service | E10SW (E) | 49 | 1 | 490000 411694 |
| | **Potential for Running Sand Ground Stability Hazards**<br>Hazard Potential: Very Low<br>Source: British Geological Survey, National Geoscience Information Service | E10SW (E) | 102 | 1 | 490041 411712 |
| | **Potential for Running Sand Ground Stability Hazards**<br>Hazard Potential: Very Low<br>Source: British Geological Survey, National Geoscience Information Service | E10SW (S) | 141 | 1 | 490000 411438 |
| | **Potential for Running Sand Ground Stability Hazards**<br>Hazard Potential: Low<br>Source: British Geological Survey, National Geoscience Information Service | E10NW (N) | 144 | 1 | 490000 411947 |
| | **Potential for Running Sand Ground Stability Hazards**<br>Hazard Potential: Very Low<br>Source: British Geological Survey, National Geoscience Information Service | E10NW (N) | 220 | 1 | 490000 412029 |
| | **Potential for Running Sand Ground Stability Hazards**<br>Hazard Potential: No Hazard<br>Source: British Geological Survey, National Geoscience Information Service | E10NE (NE) | 224 | 1 | 490141 411913 |

| Map ID | Details | Quadrant Reference (Compass Direction) | Estimated Distance From Site | Contact | NGR |
|---|---|---|---|---|---|
| | **Potential for Shrinking or Swelling Clay Ground Stability Hazards**<br>Hazard Potential: No Hazard<br>Source: British Geological Survey, National Geoscience Information Service | E10SW (SW) | 0 | 1 | 489972 411694 |
| | **Potential for Shrinking or Swelling Clay Ground Stability Hazards**<br>Hazard Potential: No Hazard<br>Source: British Geological Survey, National Geoscience Information Service | E10SW (E) | 0 | 1 | 490000 411694 |
| | **Radon Potential - Radon Affected Areas**<br>Affected Area: The property is in a Lower probability radon area (less than 1% of homes are estimated to be at or above the Action Level).<br>Source: British Geological Survey, National Geoscience Information Service | E10SW (SW) | 0 | 1 | 489925 411651 |
| | **Radon Potential - Radon Affected Areas**<br>Affected Area: The property is an Intermediate probability radon area (3 to 5% of homes are estimated to be at or above the Action Level).<br>Source: British Geological Survey, National Geoscience Information Service | E10SW (SW) | 0 | 1 | 489972 411694 |
| | **Radon Potential - Radon Affected Areas**<br>Affected Area: The property is an Intermediate probability radon area (3 to 5% of homes are estimated to be at or above the Action Level).<br>Source: British Geological Survey, National Geoscience Information Service | E10SW (E) | 0 | 1 | 490000 411694 |
| | **Radon Potential - Radon Protection Measures**<br>Protection Measure: No radon protective measures are necessary in the construction of new dwellings or extensions<br>Source: British Geological Survey, National Geoscience Information Service | E10SW (SW) | 0 | 1 | 489925 411651 |
| | **Radon Potential - Radon Protection Measures**<br>Protection Measure: Basic radon protective measures are necessary in the construction of new dwellings or extensions<br>Source: British Geological Survey, National Geoscience Information Service | E10SW (SW) | 0 | 1 | 489972 411694 |
| | **Radon Potential - Radon Protection Measures**<br>Protection Measure: Basic radon protective measures are necessary in the construction of new dwellings or extensions<br>Source: British Geological Survey, National Geoscience Information Service | E10SW (E) | 0 | 1 | 490000 411694 |

| Map ID | Details | Quadrant Reference (Compass Direction) | Estimated Distance From Site | Contact | NGR |
|---|---|---|---|---|---|
| 121 | **Contemporary Trade Directory Entries**<br>Name: H S Distribution Ltd<br>Location: Glebe Rd, Scunthorpe, S Humberside, DN15 6AF<br>Classification: Distribution Services<br>**Status: Inactive**<br>Positional Accuracy: Manually positioned to the road within the address or location | E9NE (W) | 0 | - | 489732 411786 |
| 121 | **Contemporary Trade Directory Entries**<br>Name: Just Tyres<br>Location: Glebe Road, Scunthorpe, South Humberside, DN15 6AF<br>Classification: Tyre Dealers<br>**Status: Active**<br>Positional Accuracy: Automatically positioned to the address | E9NE (W) | 11 | - | 489725 411763 |
| 121 | **Contemporary Trade Directory Entries**<br>Name: Omega Steel Ltd<br>Location: Glebe Road, Scunthorpe, South Humberside, DN15 6AF<br>Classification: Metal Products - Fabricated<br>**Status: Inactive**<br>Positional Accuracy: Manually positioned within the geographical locality | E9NE (W) | 12 | - | 489725 411763 |
| 122 | **Contemporary Trade Directory Entries**<br>Name: Elk Motors Services<br>Location: Glebe Rd, Scunthorpe, South Humberside, DN15 6AF<br>Classification: Car Dealers<br>**Status: Inactive**<br>Positional Accuracy: Manually positioned to the road within the address or location | E9NE (NW) | 0 | - | 489778 411792 |
| 122 | **Contemporary Trade Directory Entries**<br>Name: Wickes<br>Location: Glebe Road, Scunthorpe, South Humberside, DN15 6AF<br>Classification: Builders' Merchants<br>**Status: Active**<br>Positional Accuracy: Automatically positioned to the address | E10NW (W) | 25 | - | 489810 411759 |
| 123 | **Contemporary Trade Directory Entries**<br>Name: Stoneacre Motor Group<br>Location: Winterton Road, Scunthorpe, South Humberside, DN15 6AH<br>Classification: Car Dealers<br>**Status: Active**<br>Positional Accuracy: Manually positioned within the geographical locality | E10SW (W) | 5 | - | 489874 411722 |
| 124 | **Contemporary Trade Directory Entries**<br>Name: Jet<br>Location: Normanby Road, Scunthorpe, DN15 6AJ<br>Classification: Petrol Filling Stations<br>**Status: Active**<br>Positional Accuracy: Automatically positioned to the address | E9NE (W) | 8 | - | 489466 411798 |
| 125 | **Contemporary Trade Directory Entries**<br>Name: Charlie Browns Autocentres<br>Location: Unit 1 Trafford St, Scunthorpe, S Humberside, DN15 6TN<br>Classification: Tyre Dealers<br>**Status: Inactive**<br>Positional Accuracy: Manually positioned to the address or location | E10SW (S) | 13 | - | 489960 411654 |
| 125 | **Contemporary Trade Directory Entries**<br>Name: Scunthorpe Car Care<br>Location: 1, Trafford Street, Scunthorpe, South Humberside, DN15 6TN<br>Classification: Garage Services<br>**Status: Inactive**<br>Positional Accuracy: Automatically positioned to the address | E10SW (S) | 14 | - | 489960 411654 |
| 125 | **Contemporary Trade Directory Entries**<br>Name: Applewhite Blinds<br>Location: 4, Trafford Street, Scunthorpe, South Humberside, DN15 6TN<br>Classification: Blinds, Awnings & Canopies<br>**Status: Inactive**<br>Positional Accuracy: Automatically positioned to the address | E10SW (S) | 15 | - | 489966 411640 |
| 125 | **Contemporary Trade Directory Entries**<br>Name: Scunthorpe Mot Centre Garages Ltd<br>Location: Unit 1-2 Trafford Street, Scunthorpe, South Humberside, DN15 6TN<br>Classification: Mot Testing Centres<br>**Status: Inactive**<br>Positional Accuracy: Manually positioned within the geographical locality | E10SW (S) | 19 | - | 489970 411641 |
| 125 | **Contemporary Trade Directory Entries**<br>Name: Scunthorpe M O T & Repair Centre<br>Location: Unit 1-2 Trafford Street, Scunthorpe, South Humberside, DN15 6TN<br>Classification: Mot Testing Centres<br>**Status: Active**<br>Positional Accuracy: Manually positioned to the address or location | E10SW (S) | 20 | - | 489966 411657 |

| Map ID | Details | Quadrant Reference (Compass Direction) | Estimated Distance From Site | Contact | NGR |
|---|---|---|---|---|---|
| 126 | **Contemporary Trade Directory Entries**<br>Name: Winterton Road Service Station<br>Location: Winterton Rd, Scunthorpe, South Humbersid, DN15 6AH<br>Classification: Petrol Filling Stations<br>**Status: Inactive**<br>Positional Accuracy: Automatically positioned to the address | E10NW (NW) | 14 | - | 489909 411812 |
| 126 | **Contemporary Trade Directory Entries**<br>Name: Roundbrand Ltd<br>Location: Roundbrand, Winterton Road, Scunthorpe, DN15 0DH<br>Classification: Window Frame Manufacturers<br>**Status: Active**<br>Positional Accuracy: Automatically positioned to the address | E10NW (N) | 24 | - | 489928 411846 |
| 127 | **Contemporary Trade Directory Entries**<br>Name: P Brown<br>Location: Glebe Road, Scunthorpe, South Humberside, DN15 6AF<br>Classification: Car Body Repairs<br>**Status: Inactive**<br>Positional Accuracy: Automatically positioned in the proximity of the address | E10NW (NW) | 16 | - | 489859 411808 |
| 127 | **Contemporary Trade Directory Entries**<br>Name: Halfords Autocentre<br>Location: Glebe Road, Scunthorpe, South Humberside, DN15 6AF<br>Classification: Garage Services<br>**Status: Inactive**<br>Positional Accuracy: Automatically positioned to the address | E10NW (NW) | 26 | - | 489894 411814 |
| 128 | **Contemporary Trade Directory Entries**<br>Name: Halfords Autocentre<br>Location: Glebe Road, Scunthorpe, DN15 6AF<br>Classification: Garage Services<br>**Status: Active**<br>Positional Accuracy: Automatically positioned to the address | E9NE (W) | 19 | - | 489621 411791 |
| 128 | **Contemporary Trade Directory Entries**<br>Name: Central Tyre Ltd<br>Location: 25, Glebe Road, Scunthorpe, South Humberside, DN15 6AF<br>Classification: Tyre Dealers<br>**Status: Inactive**<br>Positional Accuracy: Automatically positioned to the address | E9NE (W) | 45 | - | 489655 411824 |
| 128 | **Contemporary Trade Directory Entries**<br>Name: Central Tyre<br>Location: 25, Glebe Road, Scunthorpe, South Humberside, DN15 6AF<br>Classification: Tyre Dealers<br>**Status: Inactive**<br>Positional Accuracy: Automatically positioned to the address | E9NE (W) | 45 | - | 489655 411824 |
| 129 | **Contemporary Trade Directory Entries**<br>Name: Albion Trade Frames<br>Location: D, 34, Normanby Road, Scunthorpe, South Humberside, DN15 6AL<br>Classification: Window Frames - Sales & Service<br>**Status: Inactive**<br>Positional Accuracy: Automatically positioned to the address | E9NW (NW) | 29 | - | 489455 411958 |
| 129 | **Contemporary Trade Directory Entries**<br>Name: Direct Mobility<br>Location: 34c Normanby Rd, Scunthorpe, South Humberside, DN15 6AL<br>Classification: Disability Equipment - Manufacturers & Suppliers<br>**Status: Inactive**<br>Positional Accuracy: Manually positioned to the address or location | E9NW (NW) | 30 | - | 489455 411958 |
| 130 | **Contemporary Trade Directory Entries**<br>Name: Pip Frear Ltd<br>Location: Normanby Road, Scunthorpe, South Humberside, DN15 6AL<br>Classification: Car Dealers<br>**Status: Active**<br>Positional Accuracy: Automatically positioned to the address | E9NE (W) | 29 | - | 489518 411812 |
| 131 | **Contemporary Trade Directory Entries**<br>Name: Johnsons Leyland Decorating Centre<br>Location: Glebe Road, Scunthorpe, South Humberside, DN15 6AF<br>Classification: Painting & Decorating Supplies<br>**Status: Inactive**<br>Positional Accuracy: Automatically positioned to the address | E9SE (W) | 31 | - | 489660 411729 |
| 132 | **Contemporary Trade Directory Entries**<br>Name: Save On Used Cars<br>Location: 44, Normanby Road, Scunthorpe, South Humberside, DN15 6AL<br>Classification: Car Dealers - Used<br>**Status: Active**<br>Positional Accuracy: Automatically positioned to the address | E13SW (NW) | 31 | - | 489432 412104 |

| Map ID | Details | Quadrant Reference (Compass Direction) | Estimated Distance From Site | Contact | NGR |
|---|---|---|---|---|---|
| 133 | **Contemporary Trade Directory Entries**<br>Name: Crawfords Lawnmowers<br>Location: 24a, Normanby Road, Scunthorpe, South Humberside, DN15 6AL<br>Classification: Lawnmowers & Garden Machinery - Sales & Service<br>**Status: Inactive**<br>Positional Accuracy: Automatically positioned to the address | E9NE (NW) | 32 | - | 489476 411904 |
| 134 | **Contemporary Trade Directory Entries**<br>Name: Marshall B M W Scunthorpe<br>Location: Old Crosby, Scunthorpe, South Humberside, DN15 8PT<br>Classification: Car Dealers<br>**Status: Active**<br>Positional Accuracy: Automatically positioned to the address | E13SW (NW) | 35 | - | 489288 412218 |
| 134 | **Contemporary Trade Directory Entries**<br>Name: Astle Bmw<br>Location: Old Crosby, Scunthorpe, South Humberside, DN15 8PT<br>Classification: Car Dealers<br>**Status: Inactive**<br>Positional Accuracy: Automatically positioned to the address | E13SW (NW) | 35 | - | 489288 412218 |
| 134 | **Contemporary Trade Directory Entries**<br>Name: Astle<br>Location: Old Crosby, Scunthorpe, South Humberside, DN15 8PT<br>Classification: Car Dealers<br>**Status: Inactive**<br>Positional Accuracy: Automatically positioned to the address | E13SW (NW) | 36 | - | 489288 412218 |
| 135 | **Contemporary Trade Directory Entries**<br>Name: Brantano Footwear<br>Location: Unit 2,Carlton Rd, Scunthorpe, South Humberside, DN15 6TZ<br>Classification: Footwear Manufacturers & Wholesale<br>**Status: Inactive**<br>Positional Accuracy: Manually positioned within the geographical locality | E10NW (N) | 36 | - | 489968 411837 |
| 135 | **Contemporary Trade Directory Entries**<br>Name: Eden Stairlifts<br>Location: Brigg Road, Scunthorpe, South Humberside, DN15 6TZ<br>Classification: Stairlifts - Manufacturers & Installers<br>**Status: Inactive**<br>Positional Accuracy: Automatically positioned to the address | E10NW (N) | 46 | - | 489986 411810 |
| 136 | **Contemporary Trade Directory Entries**<br>Name: Truckforce<br>Location: Warren Road, Scunthorpe, DN15 6XH<br>Classification: Tyre Dealers<br>**Status: Inactive**<br>Positional Accuracy: Automatically positioned to the address | E13SW (NW) | 38 | - | 489432 412174 |
| 137 | **Contemporary Trade Directory Entries**<br>Name: Marshall Volkswagen<br>Location: Normanby Road, Scunthorpe, South Humberside, DN15 8QZ<br>Classification: Commercial Vehicle Dealers<br>**Status: Inactive**<br>Positional Accuracy: Automatically positioned to the address | E13NW (NW) | 42 | - | 489212 412749 |
| 138 | **Contemporary Trade Directory Entries**<br>Name: Omega Steel Ltd<br>Location: Glebe Road, Scunthorpe, South Humberside, DN15 6AF<br>Classification: Metal Products - Fabricated<br>**Status: Inactive**<br>Positional Accuracy: Manually positioned within the geographical locality | E9NE (NW) | 43 | - | 489727 411836 |
| 139 | **Contemporary Trade Directory Entries**<br>Name: Brian Wright<br>Location: 1, The Market, High Street, Scunthorpe, South Humberside, DN15 6SY<br>Classification: Toiletries<br>**Status: Inactive**<br>Positional Accuracy: Automatically positioned to the address | E10SW (SW) | 43 | - | 489903 411537 |
| 140 | **Contemporary Trade Directory Entries**<br>Name: Marshall'S Vauxhall Of Scunthorpe<br>Location: Normanby Road, Scunthorpe, South Humberside, DN15 8QZ<br>Classification: Car Dealers<br>**Status: Inactive**<br>Positional Accuracy: Automatically positioned to the address | E13NW (NW) | 53 | - | 489229 412670 |
| 140 | **Contemporary Trade Directory Entries**<br>Name: Marshall Kia<br>Location: Normanby Road, Scunthorpe, DN15 8QZ<br>Classification: Car Customisation & Conversion Specialists<br>**Status: Inactive**<br>Positional Accuracy: Automatically positioned to the address | E13NW (NW) | 53 | - | 489228 412672 |

| Map ID | Details | Quadrant Reference (Compass Direction) | Estimated Distance From Site | Contact | NGR |
|---|---|---|---|---|---|
| 141 | **Contemporary Trade Directory Entries**<br>Name: Screwfix<br>Location: Parkway Business Park,Mannaberg Way, Scunthorpe, South Humberside, DN15 8XF<br>Classification: Builders' Merchants<br>**Status: Active**<br>Positional Accuracy: Automatically positioned to the address | E13NW (NW) | 59 | - | 489364 412698 |
| 142 | **Contemporary Trade Directory Entries**<br>Name: M R M Scunthorpe Coach Works<br>Location: Scunthorpe Coach Works, Glebe Road, Scunthorpe, DN15 6AF<br>Classification: Car Body Repairs<br>**Status: Inactive**<br>Positional Accuracy: Automatically positioned to the address | E10NW (NW) | 64 | - | 489832 411862 |
| 143 | **Contemporary Trade Directory Entries**<br>Name: Tint My Ride Within Motorway Windscreens<br>Location: 32, CROSBY ROAD, SCUNTHORPE, DN15 6SF<br>Classification: Window Tinting<br>**Status: Active**<br>Positional Accuracy: Automatically positioned to the address | E9SE (W) | 68 | - | 489605 411678 |
| 143 | **Contemporary Trade Directory Entries**<br>Name: Plant Glazing Services<br>Location: 32, Crosby Road, Scunthorpe, South Humberside, DN15 6SF<br>Classification: Plant & Machinery Repairs<br>**Status: Active**<br>Positional Accuracy: Automatically positioned to the address | E9SE (W) | 69 | - | 489611 411678 |
| 144 | **Contemporary Trade Directory Entries**<br>Name: 350 Recovery<br>Location: 51, Old Crosby, Scunthorpe, South Humberside, DN15 8PU<br>Classification: Car Breakdown & Recovery Services<br>**Status: Active**<br>Positional Accuracy: Automatically positioned to the address | E13SW (NW) | 70 | - | 489246 412175 |
| 144 | **Contemporary Trade Directory Entries**<br>Name: 350 Recovery<br>Location: 51, Old Crosby, Scunthorpe, South Humberside, DN15 8PU<br>Classification: Car Breakdown & Recovery Services<br>**Status: Inactive**<br>Positional Accuracy: Automatically positioned to the address | E13SW (NW) | 70 | - | 489246 412175 |
| 144 | **Contemporary Trade Directory Entries**<br>Name: 350 Recovery<br>Location: 51, Old Crosby, Scunthorpe, South Humberside, DN15 8PU<br>Classification: Car Breakdown & Recovery Services<br>**Status: Inactive**<br>Positional Accuracy: Automatically positioned to the address | E13SW (NW) | 70 | - | 489246 412175 |
| 145 | **Contemporary Trade Directory Entries**<br>Name: Eddie Wright Car Supermarket<br>Location: Warren Road, Scunthorpe, South Humberside, DN15 6XH<br>Classification: Car Dealers - Used<br>**Status: Active**<br>Positional Accuracy: Automatically positioned to the address | E13SW (NW) | 73 | - | 489399 412314 |
| 146 | **Contemporary Trade Directory Entries**<br>Name: Humber Merchants Ltd<br>Location: Warren Road, SCUNTHORPE, South Humberside, DN15 6XH<br>Classification: Builders' Merchants<br>**Status: Inactive**<br>Positional Accuracy: Automatically positioned to the address | E13SE (NW) | 90 | - | 489489 412184 |
| 147 | **Contemporary Trade Directory Entries**<br>Name: Barrett Steel Ltd<br>Location: Barretts Steel Ltd, Glebe Road, Scunthorpe, DN15 6AF<br>Classification: Metal Products - Fabricated<br>**Status: Active**<br>Positional Accuracy: Automatically positioned to the address | E10NW (NW) | 112 | - | 489801 411911 |
| 148 | **Contemporary Trade Directory Entries**<br>Name: Townsend Motor Co Ltd<br>Location: 40, Wells Street, Scunthorpe, South Humberside, DN15 6HJ<br>Classification: Garage Services<br>**Status: Inactive**<br>Positional Accuracy: Automatically positioned to the address | E9SE (W) | 128 | - | 489617 411616 |

| Map ID | Details | Quadrant Reference (Compass Direction) | Estimated Distance From Site | Contact | NGR |
|---|---|---|---|---|---|
| 148 | **Contemporary Trade Directory Entries**<br>Name: Gerts Tyres<br>Location: 40, Wells Street, Scunthorpe, South Humberside, DN15 6HJ<br>Classification: Tyre Dealers<br>**Status: Inactive**<br>Positional Accuracy: Automatically positioned to the address | E9SE (W) | 128 | - | 489617 411616 |
| 149 | **Contemporary Trade Directory Entries**<br>Name: Mgb Air Conditioning Ltd<br>Location: 42, Bedford Way, Scunthorpe, South Humberside, DN15 8GF<br>Classification: Air Conditioning & Refrigeration Contractors<br>**Status: Inactive**<br>Positional Accuracy: Automatically positioned to the address | E13SW (NW) | 136 | - | 489149 412378 |
| 150 | **Contemporary Trade Directory Entries**<br>Name: Indespension Ltd<br>Location: Warren Road, Scunthorpe, South Humberside, DN15 6XH<br>Classification: Trailers & Towing Equipment<br>**Status: Inactive**<br>Positional Accuracy: Automatically positioned to the address | E13SE (NW) | 142 | - | 489540 412172 |
| 150 | **Contemporary Trade Directory Entries**<br>Name: A E Cox & Sons<br>Location: 28, Warren Road, Scunthorpe, South Humberside, DN15 6XH<br>Classification: Joinery Manufacturers<br>**Status: Inactive**<br>Positional Accuracy: Automatically positioned to the address | E13SE (NW) | 163 | - | 489560 412171 |
| 150 | **Contemporary Trade Directory Entries**<br>Name: Danton Fireplaces<br>Location: 27, Warren Road, SCUNTHORPE, South Humberside, DN15 6XH<br>Classification: Fireplaces & Mantelpieces<br>**Status: Active**<br>Positional Accuracy: Automatically positioned to the address | E13SE (NW) | 187 | - | 489584 412165 |
| 151 | **Contemporary Trade Directory Entries**<br>Name: Jewson<br>Location: 12 Parkway, Mannaberg Way, Scunthorpe, DN15 8XF<br>Classification: Builders' Merchants<br>**Status: Inactive**<br>Positional Accuracy: Automatically positioned to the address | E13NE (NW) | 165 | - | 489473 412724 |
| 152 | **Contemporary Trade Directory Entries**<br>Name: Scunthorpe Powder Coating<br>Location: Old Water Works, Winterton Road, Scunthorpe, DN15 0DH<br>Classification: Powder Coatings<br>**Status: Inactive**<br>Positional Accuracy: Automatically positioned to the address | E10NW (N) | 168 | - | 489991 411978 |
| 153 | **Contemporary Trade Directory Entries**<br>Name: The Perfume Shop<br>Location: Unit 25 Southgate Mall, Scunthorpe, South Humberside, DN15 6SU<br>Classification: Perfume Suppliers<br>**Status: Active**<br>Positional Accuracy: Manually positioned to the address or location | E10SW (SW) | 186 | - | 489826 411414 |
| 154 | **Contemporary Trade Directory Entries**<br>Name: Ethos Surface Solutions Ltd<br>Location: 33, High Street East, Scunthorpe, South Humberside, DN15 6UH<br>Classification: Floor Cleaning & Polishing Equipment - Manufacturers & Distributors<br>**Status: Inactive**<br>Positional Accuracy: Automatically positioned to the address | E10SW (SE) | 224 | - | 490102 411410 |
| 154 | **Contemporary Trade Directory Entries**<br>Name: Humber Quality Foods Ltd<br>Location: 1-7, High Street East, Scunthorpe, South Humberside, DN15 6UH<br>Classification: Food Products - Manufacturers<br>**Status: Inactive**<br>Positional Accuracy: Automatically positioned to the address | E10SE (SE) | 231 | - | 490132 411431 |
| 154 | **Contemporary Trade Directory Entries**<br>Name: B M I Hose<br>Location: 8, High Street East, Scunthorpe, South Humberside, DN15 6UH<br>Classification: Hydraulic Equipment & Accessories - Sales & Service<br>**Status: Inactive**<br>Positional Accuracy: Automatically positioned to the address | E6NW (SE) | 248 | - | 490112 411386 |
| 154 | **Contemporary Trade Directory Entries**<br>Name: All-Terrain & Prestige Ltd<br>Location: Unit 12 High Street East, Scunthorpe, South Humberside, DN15 6UH<br>Classification: Garage Services<br>**Status: Inactive**<br>Positional Accuracy: Automatically positioned to the address | E6NE (SE) | 261 | - | 490146 411401 |

| Map ID | Details | Quadrant Reference (Compass Direction) | Estimated Distance From Site | Contact | NGR |
|---|---|---|---|---|---|
| 154 | **Contemporary Trade Directory Entries**<br>Name: A H Motor Services<br>Location: Unit 10, 27, High Street East, Scunthorpe, DN15 6UH<br>Classification: Garage Services<br>**Status: Active**<br>Positional Accuracy: Automatically positioned to the address | E6NW (SE) | 263 | - | 490117 411371 |
| 154 | **Contemporary Trade Directory Entries**<br>Name: Tony Smith<br>Location: High St East, Scunthorpe, South Humberside, DN15 6UH<br>Classification: Road Haulage Services<br>**Status: Inactive**<br>Positional Accuracy: Manually positioned within the geographical locality | E6NE (SE) | 263 | - | 490145 411398 |
| 155 | **Contemporary Trade Directory Entries**<br>Name: Europa Oil & Gas<br>Location: Crosby Warren Wellsite, Doors Lane, Scunthorpe, South Humberside, DN15 0BA<br>Classification: Oil & Gas Extraction<br>**Status: Inactive**<br>Positional Accuracy: Manually positioned to the address or location | E10SE (SE) | 234 | - | 490193 411583 |
| 155 | **Contemporary Trade Directory Entries**<br>Name: Europa Oil & Gas<br>Location: Dawes Lane, Scunthorpe, South Humberside, DN15 0BA<br>Classification: Oil & Gas Exploration Supplies & Services<br>**Status: Inactive**<br>Positional Accuracy: Manually positioned to the address or location | E10SE (SE) | 234 | - | 490193 411583 |
| 156 | **Contemporary Trade Directory Entries**<br>Name: Thompson Waste Management<br>Location: Winterton Road, Scunthorpe, South Humberside, DN15 0DH<br>Classification: Waste Disposal Services<br>**Status: Inactive**<br>Positional Accuracy: Automatically positioned to the address | E10NW (N) | 235 | - | 490022 412038 |
| 157 | **Contemporary Trade Directory Entries**<br>Name: Currys Digital<br>Location: 61-63, High Street, Scunthorpe, South Humberside, DN15 6SB<br>Classification: Electrical Goods Sales, Manufacturers & Wholesalers<br>**Status: Inactive**<br>Positional Accuracy: Automatically positioned to the address | E9SE (SW) | 249 | - | 489702 411428 |
| 157 | **Contemporary Trade Directory Entries**<br>Name: Dixon Stars Group<br>Location: 61-63, High Street, Scunthorpe, South Humberside, DN15 6SB<br>Classification: Electrical Goods Sales, Manufacturers & Wholesalers<br>**Status: Inactive**<br>Positional Accuracy: Automatically positioned to the address | E9SE (SW) | 249 | - | 489702 411428 |
| 158 | **Contemporary Trade Directory Entries**<br>Name: Cymarc Engineering Ltd<br>Location: Bessemer Way, Sawcliffe Industrial Park, Scunthorpe, South Humberside, DN15 8XE<br>Classification: Engineers - General<br>**Status: Inactive**<br>Positional Accuracy: Automatically positioned to the address | E13NE (N) | 254 | - | 489670 412461 |
| 159 | **Contemporary Trade Directory Entries**<br>Name: Lafarge Aggregates<br>Location: Glebe Park, Warren Road, Scunthorpe, DN15 6XH<br>Classification: Concrete & Mortar Ready Mixed<br>**Status: Inactive**<br>Positional Accuracy: Automatically positioned to the address | E14SW (N) | 274 | - | 489904 412095 |
| 159 | **Contemporary Trade Directory Entries**<br>Name: Lafarge Aggregates Ltd<br>Location: Glebe Park, Warren Road, Scunthorpe, DN15 6XH<br>Classification: Concrete & Mortar Ready Mixed<br>**Status: Inactive**<br>Positional Accuracy: Automatically positioned to the address | E14SW (N) | 274 | - | 489904 412095 |
| 160 | **Contemporary Trade Directory Entries**<br>Name: Howarth Timber & Building Supplies<br>Location: Warren Road, SCUNTHORPE, South Humberside, DN15 6XH<br>Classification: Builders' Merchants<br>**Status: Active**<br>Positional Accuracy: Automatically positioned to the address | E13SE (NW) | 277 | - | 489677 412180 |

| Map ID | Details | Quadrant Reference (Compass Direction) | Estimated Distance From Site | Contact | NGR |
|---|---|---|---|---|---|
| 160 | **Contemporary Trade Directory Entries**<br>Name: Tarmac<br>Location: Glebe Pit Ind Est,Warren Road, Scunthorpe, South Humberside, DN15 6XH<br>Classification: Concrete Products<br>**Status: Inactive**<br>Positional Accuracy: Manually positioned within the geographical locality | E13SE (NW) | 278 | - | 489677 412180 |
| 160 | **Contemporary Trade Directory Entries**<br>Name: Tarmac Trading Ltd<br>Location: Warren Road, Scunthorpe, South Humberside, DN15 6XH<br>Classification: Concrete & Mortar Ready Mixed<br>**Status: Active**<br>Positional Accuracy: Manually positioned within the geographical locality | E13SE (NW) | 278 | - | 489677 412180 |
| 161 | **Contemporary Trade Directory Entries**<br>Name: Gocar<br>Location: Bessemer Way, Sawcliffe Industrial Park, Scunthorpe, South Humberside, DN15 8XE<br>Classification: Car Dealers<br>**Status: Inactive**<br>Positional Accuracy: Automatically positioned to the address | E13NE (N) | 280 | - | 489630 412724 |
| 162 | **Contemporary Trade Directory Entries**<br>Name: Russell Ductile Castings Ltd<br>Location: Dawes Lane, Scunthorpe, South Humberside, DN15 6UW<br>Classification: Foundries<br>**Status: Active**<br>Positional Accuracy: Automatically positioned to the address | E10SE (SE) | 281 | - | 490236 411551 |
| 162 | **Contemporary Trade Directory Entries**<br>Name: Arrow Engineering Scunthorpe Ltd<br>Location: Dawes Lane, Scunthorpe, South Humberside, DN15 6UW<br>Classification: Precision Engineers<br>**Status: Active**<br>Positional Accuracy: Automatically positioned to the address | E10SE (SE) | 281 | - | 490236 411550 |
| 162 | **Contemporary Trade Directory Entries**<br>Name: Imperial Tankers Ltd<br>Location: Dawes Lane, Scunthorpe, South Humberside, DN15 6UW<br>Classification: Road Haulage Services<br>**Status: Inactive**<br>Positional Accuracy: Automatically positioned to the address | E10SE (SE) | 281 | - | 490236 411551 |
| 162 | **Contemporary Trade Directory Entries**<br>Name: Coppers Ltd<br>Location: Dawes Lane, Scunthorpe, South Humberside, DN15 6UR<br>Classification: Carbon Products<br>**Status: Inactive**<br>Positional Accuracy: Automatically positioned to the address | E10SE (SE) | 281 | - | 490236 411550 |
| 162 | **Contemporary Trade Directory Entries**<br>Name: Traffco Patterns & Moulds Ltd<br>Location: Dawes La, Scunthorpe, South Humberside, DN15 6UW<br>Classification: Mould Manufacturers<br>**Status: Inactive**<br>Positional Accuracy: Manually positioned to the road within the address or location | E10SE (SE) | 292 | - | 490240 411523 |
| 162 | **Contemporary Trade Directory Entries**<br>Name: Scunthorpe Pallet Supplies<br>Location: 6 Dawes La, Scunthorpe, South Humberside, DN15 6UW<br>Classification: Pallets, Crates & Packing Cases<br>**Status: Inactive**<br>Positional Accuracy: Manually positioned to the road within the address or location | E10SE (SE) | 297 | - | 490246 411523 |
| 162 | **Contemporary Trade Directory Entries**<br>Name: Central Foundry Commercial Refinishing<br>Location: Dawes La, Scunthorpe, South Humberside, DN15 6UW<br>Classification: Commercial Vehicle Bodybuilders & Repairers<br>**Status: Inactive**<br>Positional Accuracy: Manually positioned to the road within the address or location | E10SE (SE) | 301 | - | 490250 411524 |
| 163 | **Contemporary Trade Directory Entries**<br>Name: P & P Salvage Ltd<br>Location: Unit 3,26 High St East, Scunthorpe, South Humberside, DN15 6UH<br>Classification: Salvage Dealers<br>**Status: Inactive**<br>Positional Accuracy: Manually positioned to the road within the address or location | E6NE (SE) | 295 | - | 490186 411397 |

| Map ID | Details | Quadrant Reference (Compass Direction) | Estimated Distance From Site | Contact | NGR |
|---|---|---|---|---|---|
| 163 | **Contemporary Trade Directory Entries**<br>Name: Eva Bros<br>Location: 10, High Street East, Scunthorpe, South Humberside, DN15 6UH<br>Classification: Car Breakers & Dismantlers<br>**Status: Active**<br>Positional Accuracy: Automatically positioned to the address | E10SE (SE) | 310 | - | 490210 411405 |
| 164 | **Contemporary Trade Directory Entries**<br>Name: Nationwide Autocentres<br>Location: 19, High Street East, Scunthorpe, South Humberside, DN15 6UH<br>Classification: Garage Services<br>**Status: Inactive**<br>Positional Accuracy: Automatically positioned to the address | E6NW (SE) | 297 | - | 490127 411336 |
| 164 | **Contemporary Trade Directory Entries**<br>Name: Faster Fit Tyres<br>Location: 17, High Street East, Scunthorpe, South Humberside, DN15 6UH<br>Classification: Tyre Dealers<br>**Status: Active**<br>Positional Accuracy: Automatically positioned to the address | E6NW (SE) | 312 | - | 490129 411319 |
| 165 | **Contemporary Trade Directory Entries**<br>Name: Shopmobility<br>Location: Parishes Multi Storey Car Park,Fenton St, Scun horpe, South Humberside, DN15 6QX<br>Classification: Disability Equipment - Manufacturers & Suppliers<br>**Status: Inactive**<br>Positional Accuracy: Manually positioned to the address or location | E6NW (S) | 311 | - | 489874 411262 |
| 165 | **Contemporary Trade Directory Entries**<br>Name: Wilkinson<br>Location: Lindum St, Scunthorpe, South Humberside, DN15 6QU<br>Classification: Hardware<br>**Status: Inactive**<br>Positional Accuracy: Manually positioned to the road within the address or location | E6NW (S) | 350 | - | 489847 411228 |
| 166 | **Contemporary Trade Directory Entries**<br>Name: Lincplas Ltd<br>Location: Warren Road, Scunthorpe, South Humberside, DN15 6XH<br>Classification: Cladding Suppliers & Installers<br>**Status: Inactive**<br>Positional Accuracy: Automatically positioned to the address | E14SW (N) | 327 | - | 489874 412144 |
| 166 | **Contemporary Trade Directory Entries**<br>Name: Cartel<br>Location: Warren Road, Scunthorpe, South Humberside, DN15 6XH<br>Classification: Office Furniture & Equipment<br>**Status: Inactive**<br>Positional Accuracy: Automatically positioned to the address | E14SW (N) | 338 | - | 489881 412156 |
| 166 | **Contemporary Trade Directory Entries**<br>Name: Dale Uk<br>Location: 18, Warren Road, Scunthorpe, DN15 6XH<br>Classification: Paint Varnish & Lacquer<br>**Status: Active**<br>Positional Accuracy: Automatically positioned to the address | E14SW (N) | 339 | - | 489919 412160 |
| 166 | **Contemporary Trade Directory Entries**<br>Name: Savoy Tyres Ltd<br>Location: 21, Warren Road, Scunthorpe, DN15 6XH<br>Classification: Tyre Dealers<br>**Status: Active**<br>Positional Accuracy: Automatically positioned to the address | E14SW (N) | 367 | - | 489842 412178 |
| 167 | **Contemporary Trade Directory Entries**<br>Name: Vacu-Lug Traction Tyres Ltd<br>Location: Sawcliffe Ind Est,Bessemer Way, Scunthorpe, S Humberside, DN15 8XE<br>Classification: Tyre Manufacturing Equipment<br>**Status: Inactive**<br>Positional Accuracy: Manually positioned to the road within the address or location | E13NE (N) | 328 | - | 489710 412676 |
| 168 | **Contemporary Trade Directory Entries**<br>Name: Rentokil Specialist Hygiene<br>Location: 4a, Bessemer Way, Sawcliffe Industrial Park, Scunthorpe, South Humberside, DN15 8XE<br>Classification: Commercial Cleaning Services<br>**Status: Inactive**<br>Positional Accuracy: Automatically positioned to the address | E13NE (N) | 335 | - | 489751 412511 |

| Map ID | Details | Quadrant Reference (Compass Direction) | Estimated Distance From Site | Contact | NGR |
|---|---|---|---|---|---|
| 168 | **Contemporary Trade Directory Entries**<br>Name: Astro Technology Ltd<br>Location: Bessemer Way, Sawcliffe Industrial Park, Scunthorpe, South Humberside, DN15 8XE<br>Classification: Machine Tools - Manufacturers & Distributors<br>**Status: Inactive**<br>Positional Accuracy: Automatically positioned to the address | E13NE (N) | 335 | - | 489751 412511 |
| 168 | **Contemporary Trade Directory Entries**<br>Name: Rentokil Pest Control<br>Location: Unit 4, Bessemer Way, Sawcliffe Industrial Park, Scunthorpe, South Humberside, DN15 8XE<br>Classification: Pest & Vermin Control<br>**Status: Inactive**<br>Positional Accuracy: Automatically positioned to the address | E13NE (N) | 335 | - | 489751 412511 |
| 168 | **Contemporary Trade Directory Entries**<br>Name: Rentokil Property Care<br>Location: 4a, Bessemer Way, Sawcliffe Industrial Park, Scunthorpe, South Humberside, DN15 8XE<br>Classification: Damp & Dry Rot Control<br>**Status: Inactive**<br>Positional Accuracy: Automatically positioned to the address | E13NE (N) | 335 | - | 489751 412511 |
| 168 | **Contemporary Trade Directory Entries**<br>Name: T T S Support<br>Location: Unit 4, Bessemer Way, Sawcliffe Industrial Park, Scunthorpe, DN15 8XE<br>Classification: Commercial Vehicle Servicing, Repairs, Parts & Accessories<br>**Status: Active**<br>Positional Accuracy: Automatically positioned to the address | E13NE (N) | 340 | - | 489756 412463 |
| 168 | **Contemporary Trade Directory Entries**<br>Name: Thyssen (Uk) Ltd<br>Location: 2 Bessemer Way,Sawcliffe Ind Pk, Scunthorpe, S Humberside, DN15 8XE<br>Classification: Engineers - General<br>**Status: Inactive**<br>Positional Accuracy: Manually positioned within the geographical locality | E13NE (N) | 371 | - | 489785 412530 |
| 169 | **Contemporary Trade Directory Entries**<br>Name: Nuttall'S<br>Location: 148, Frodingham Road, Scunthorpe, South Humberside, DN15 7NJ<br>Classification: Pet Foods & Animal Feeds<br>**Status: Inactive**<br>Positional Accuracy: Automatically positioned to the address | E9SW (W) | 340 | - | 489129 411729 |
| 169 | **Contemporary Trade Directory Entries**<br>Name: Anvil Arts<br>Location: 140, Frodingham Road, Scunthorpe, South Humberside, DN15 7NJ<br>Classification: Wrought Ironwork<br>**Status: Inactive**<br>Positional Accuracy: Automatically positioned to the address | E9SW (W) | 345 | - | 489133 411703 |
| 170 | **Contemporary Trade Directory Entries**<br>Name: M A G Tyres<br>Location: 43, Frances Street, Scunthorpe, South Humberside, DN15 6ER<br>Classification: Tyre Dealers<br>**Status: Inactive**<br>Positional Accuracy: Automatically positioned to the address | E9SW (SW) | 348 | - | 489399 411405 |
| 170 | **Contemporary Trade Directory Entries**<br>Name: Johns Audio & Visual Specialists<br>Location: 142, High Street, Scunthorpe, South Humberside, DN15 6EN<br>Classification: Electrical Goods Sales, Manufacturers & Wholesalers<br>**Status: Inactive**<br>Positional Accuracy: Automatically positioned to the address | E5NW (SW) | 360 | - | 489403 411390 |
| 170 | **Contemporary Trade Directory Entries**<br>Name: Johnson Cleaners (Uk) Ltd<br>Location: 146, High Street, Scunthorpe, South Humberside, DN15 6EN<br>Classification: Dry Cleaners<br>**Status: Inactive**<br>Positional Accuracy: Automatically positioned to the address | E5NW (SW) | 371 | - | 489391 411383 |
| 170 | **Contemporary Trade Directory Entries**<br>Name: Klick Photopoint<br>Location: 146, High Street, Scunthorpe, South Humberside, DN15 6EN<br>Classification: Photographic Processors<br>**Status: Inactive**<br>Positional Accuracy: Automatically positioned to the address | E5NW (SW) | 371 | - | 489391 411383 |

| Map ID | Details | Quadrant Reference (Compass Direction) | Estimated Distance From Site | Contact | NGR |
|---|---|---|---|---|---|
| 170 | **Contemporary Trade Directory Entries**<br>Name: Factory Direct Electrical<br>Location: 2a-4a, Allanby Street, Scunthorpe, South Humberside, DN15 6EL<br>Classification: Electrical Goods Sales, Manufacturers & Wholesalers<br>**Status: Active**<br>Positional Accuracy: Automatically positioned to the address | E5NW (SW) | 384 | - | 489359 411383 |
| 171 | **Contemporary Trade Directory Entries**<br>Name: Klick Photopoint<br>Location: 105, High Street, Scunthorpe, South Humberside, DN15 6LY<br>Classification: Photographic Processors<br>**Status: Inactive**<br>Positional Accuracy: Automatically positioned to the address | E5NE (SW) | 357 | - | 489563 411372 |
| 171 | **Contemporary Trade Directory Entries**<br>Name: Klick<br>Location: 105, High Street, Scunthorpe, South Humberside, DN15 6LY<br>Classification: Photographic Processors<br>**Status: Inactive**<br>Positional Accuracy: Automatically positioned to the address | E5NE (SW) | 357 | - | 489563 411372 |
| 171 | **Contemporary Trade Directory Entries**<br>Name: Print Parrot Ltd<br>Location: 19, Robert Street, Scunthorpe, DN15 6LU<br>Classification: Printers<br>**Status: Active**<br>Positional Accuracy: Automatically positioned to the address | E5NE (SW) | 381 | - | 489592 411350 |
| 171 | **Contemporary Trade Directory Entries**<br>Name: Directfoto<br>Location: 9, Ravendale Street North, Scunthorpe, South Humberside, DN15 6NE<br>Classification: Photographic Processors<br>**Status: Inactive**<br>Positional Accuracy: Automatically positioned to the address | E5NE (SW) | 397 | - | 489540 411333 |
| 172 | **Contemporary Trade Directory Entries**<br>Name: Motorway Tyres & Accessories Ltd<br>Location: Warren Road, Scunthorpe, South Humberside, DN15 6XH<br>Classification: Tyre Dealers<br>**Status: Inactive**<br>Positional Accuracy: Automatically positioned to the address | E14SW (N) | 361 | - | 490076 412151 |
| 172 | **Contemporary Trade Directory Entries**<br>Name: Checkbuild Ltd<br>Location: Wintec House, Winterton Road, Scunthorpe, South Humberside, DN15 0BA<br>Classification: Commercial Vehicle Servicing, Repairs, Parts & Accessories<br>**Status: Inactive**<br>Positional Accuracy: Automatically positioned to the address | E14SW (N) | 361 | - | 490076 412151 |
| 172 | **Contemporary Trade Directory Entries**<br>Name: Nimmo Body Repairs<br>Location: Wintec House, Winterton Road, Scunthorpe, South Humberside, DN15 0BA<br>Classification: Car Body Repairs<br>**Status: Inactive**<br>Positional Accuracy: Automatically positioned to the address | E14SW (N) | 361 | - | 490076 412151 |
| 172 | **Contemporary Trade Directory Entries**<br>Name: Hi-Q<br>Location: Warren Road, SCUNTHORPE, South Humberside, DN15 6XH<br>Classification: Tyre Dealers<br>**Status: Inactive**<br>Positional Accuracy: Automatically positioned to the address | E14SW (N) | 361 | - | 490076 412151 |
| 172 | **Contemporary Trade Directory Entries**<br>Name: Scunthorpe Dent Removal<br>Location: Wintec House, Winterton Road, Scunthorpe, South Humberside, DN15 0BA<br>Classification: Car Body Repairs<br>**Status: Inactive**<br>Positional Accuracy: Automatically positioned to the address | E14SW (N) | 361 | - | 490076 412151 |
| 172 | **Contemporary Trade Directory Entries**<br>Name: Scunthorpe Powder Coating<br>Location: Wintec House, Winterton Road, Scunthorpe, South Humberside, DN15 0BA<br>Classification: Powder Coatings<br>**Status: Inactive**<br>Positional Accuracy: Automatically positioned to the address | E14SW (N) | 361 | - | 490076 412151 |
| 172 | **Contemporary Trade Directory Entries**<br>Name: Thompson Waste Management Ltd<br>Location: Wintec House, Winterton Road, Scunthorpe, South Humberside, DN15 0BA<br>Classification: Waste Disposal Services<br>**Status: Inactive**<br>Positional Accuracy: Automatically positioned to the address | E14SW (N) | 361 | - | 490076 412151 |

| Map ID | Details | Quadrant Reference (Compass Direction) | Estimated Distance From Site | Contact | NGR |
|---|---|---|---|---|---|
| 173 | **Contemporary Trade Directory Entries**<br>Name: Nationwide Crash Repair Centres Ltd<br>Location: Winterton Road, Scunthorpe, DN15 0BA<br>Classification: Car Body Repairs<br>**Status: Inactive**<br>Positional Accuracy: Automatically positioned to the address | E14SW (N) | 362 | - | 490028 412170 |
| 174 | **Contemporary Trade Directory Entries**<br>Name: 4 Season Caravan Services Ltd<br>Location: Warren Rd, Scunthorpe, S Humberside, DN15 6XH<br>Classification: Caravan Dealers & Manufacturers<br>**Status: Inactive**<br>Positional Accuracy: Manually positioned to the road within the address or location | E13SE (N) | 373 | - | 489772 412207 |
| 175 | **Contemporary Trade Directory Entries**<br>Name: Juj Motor Services<br>Location: 128, Frodingham Road, Scunthorpe, South Humberside, DN15 7JP<br>Classification: Garage Services<br>**Status: Active**<br>Positional Accuracy: Automatically positioned to the address | E9SW (W) | 375 | - | 489150 411612 |
| 176 | **Contemporary Trade Directory Entries**<br>Name: North Lincs Structures<br>Location: 1, Bessemer Way, Sawcliffe Industrial Park, Scunthorpe, DN15 8XE<br>Classification: Steel Manufacturers<br>**Status: Inactive**<br>Positional Accuracy: Automatically positioned to the address | E13SE (N) | 377 | - | 489766 412342 |
| 177 | **Contemporary Trade Directory Entries**<br>Name: R S H Ltd<br>Location: Warren Rd, Scunthorpe, South Humberside, DN15 6XH<br>Classification: Rubber & Plastic Products - Manufacturers<br>**Status: Inactive**<br>Positional Accuracy: Manually positioned to the road within the address or location | E14SW (N) | 387 | - | 489905 412208 |
| 177 | **Contemporary Trade Directory Entries**<br>Name: Bruce Cousin Motors<br>Location: Warren Road, Scunthorpe, South Humberside, DN15 6XH<br>Classification: Garage Services<br>**Status: Active**<br>Positional Accuracy: Manually positioned to the road within the address or location | E14SW (N) | 387 | - | 489924 412209 |
| 178 | **Contemporary Trade Directory Entries**<br>Name: Scunthorpe U P V C Windows<br>Location: 7, Bessemer Way, Sawcliffe Industrial Park, Scunthorpe, South Humberside, DN15 8XE<br>Classification: Window Frames - Sales & Service<br>**Status: Inactive**<br>Positional Accuracy: Automatically positioned to the address | E13NE (N) | 388 | - | 489755 412723 |
| 179 | **Contemporary Trade Directory Entries**<br>Name: Booth Ferry Mobility<br>Location: 158, High Street, Scunthorpe, South Humberside, DN15 6EN<br>Classification: Disability Equipment - Manufacturers & Suppliers<br>**Status: Inactive**<br>Positional Accuracy: Automatically positioned to the address | E5NW (SW) | 393 | - | 489361 411371 |
| 180 | **Contemporary Trade Directory Entries**<br>Name: Wel Hung Papers<br>Location: 116, Frodingham Road, Scunthorpe, South Humberside, DN15 7JW<br>Classification: Wallpapers & Wall Coverings<br>**Status: Inactive**<br>Positional Accuracy: Automatically positioned to the address | E9SW (W) | 399 | - | 489160 411553 |
| 180 | **Contemporary Trade Directory Entries**<br>Name: Twin Tub Services<br>Location: 135, Frodingham Road, Scunthorpe, South Humberside, DN15 7JT<br>Classification: Washing Machines - Servicing & Repairs<br>**Status: Active**<br>Positional Accuracy: Automatically positioned to the address | E9SW (W) | 436 | - | 489124 411540 |
| 181 | **Contemporary Trade Directory Entries**<br>Name: Harsco<br>Location: Dawes Lane, Scunthorpe, South Humberside, DN16 1DW<br>Classification: Steel Manufacturers<br>**Status: Inactive**<br>Positional Accuracy: Manually positioned within the geographical locality | E10SE (E) | 400 | - | 490351 411694 |

| Map ID | Details | Quadrant Reference (Compass Direction) | Estimated Distance From Site | Contact | NGR |
|---|---|---|---|---|---|
| 182 | **Contemporary Trade Directory Entries**<br>Name: Retail Leisure Services<br>Location: 41, Frances Street, Scunthorpe, South Humberside, DN15 6NS<br>Classification: Catering Equipment<br>**Status: Inactive**<br>Positional Accuracy: Automatically positioned to the address | E5NW (SW) | 415 | - | 489422 411327 |
| 182 | **Contemporary Trade Directory Entries**<br>Name: Colour Grafix<br>Location: 159, High Street, Scunthorpe, South Humberside, DN15 6LN<br>Classification: Photographic Processors<br>**Status: Inactive**<br>Positional Accuracy: Automatically positioned to the address | E5NW (SW) | 417 | - | 489388 411335 |
| 182 | **Contemporary Trade Directory Entries**<br>Name: Scunthorpe Discount Wallpaper<br>Location: 161, High Street, Scunthorpe, South Humberside, DN15 6LN<br>Classification: Wallpapers & Wall Coverings<br>**Status: Inactive**<br>Positional Accuracy: Automatically positioned to the address | E5NW (SW) | 423 | - | 489381 411331 |
| 183 | **Contemporary Trade Directory Entries**<br>Name: Tony Smith Transport<br>Location: First Floor Flat, Brit House, High Street East, Scunthorpe, DN15 6UH<br>Classification: Road Haulage Services<br>**Status: Inactive**<br>Positional Accuracy: Automatically positioned to the address | E6NE (SE) | 423 | - | 490254 411280 |
| 183 | **Contemporary Trade Directory Entries**<br>Name: Esm<br>Location: Rear Of,The Old Police House,High St East, Scunthorpe, South Humberside, DN15 6UH<br>Classification: Electrical Engineers<br>**Status: Inactive**<br>Positional Accuracy: Manually positioned to an adjacent address or location | E6NE (SE) | 426 | - | 490270 411292 |
| 183 | **Contemporary Trade Directory Entries**<br>Name: S V Deeks Ltd<br>Location: FLAT 3, THE OLD POLICE STATION, HIGH STREET EAST, SCUNTHORPE, DN15 6UH<br>Classification: Garage Services<br>**Status: Active**<br>Positional Accuracy: Automatically positioned to the address | E6NE (SE) | 428 | - | 490269 411289 |
| 184 | **Contemporary Trade Directory Entries**<br>Name: A C Autos<br>Location: Winterton Road, SCUNTHORPE, South Humberside, DN15 0DH<br>Classification: Salvage Dealers<br>**Status: Inactive**<br>Positional Accuracy: Automatically positioned to the address | E14SE (NE) | 456 | - | 490292 412105 |
| 185 | **Contemporary Trade Directory Entries**<br>Name: Aquarius<br>Location: 68, Frodingham Road, Scunthorpe, South Humberside, DN15 7JN<br>Classification: Dry Cleaners<br>**Status: Active**<br>Positional Accuracy: Automatically positioned to the address | E9SW (W) | 458 | - | 489190 411415 |
| 185 | **Contemporary Trade Directory Entries**<br>Name: Singer<br>Location: 68, Frodingham Road, Scunthorpe, South Humberside, DN15 7JN<br>Classification: Laundries & Launderettes<br>**Status: Inactive**<br>Positional Accuracy: Automatically positioned to the address | E9SW (W) | 458 | - | 489190 411415 |
| 186 | **Contemporary Trade Directory Entries**<br>Name: Scunthorpe Blinds<br>Location: 115, Frodingham Road, Scunthorpe, South Humberside, DN15 7JT<br>Classification: Blinds, Awnings & Canopies<br>**Status: Inactive**<br>Positional Accuracy: Automatically positioned to the address | E9SW (W) | 466 | - | 489130 411478 |
| 187 | **Contemporary Trade Directory Entries**<br>Name: Dem Ltd<br>Location: Deltron Emcon House, Hargreaves Way, Sawcliffe Industrial Park, Scunthorpe, South Humberside, DN15 8RF<br>Classification: Electronic Equipment - Manufacturers & Assemblers<br>**Status: Inactive**<br>Positional Accuracy: Manually positioned to the address or location | E14NW (N) | 474 | - | 489868 412658 |

| Map ID | Details | Quadrant Reference (Compass Direction) | Estimated Distance From Site | Contact | NGR |
|---|---|---|---|---|---|
| 187 | **Contemporary Trade Directory Entries**<br>Name: Alpha3 Manufacturing<br>Location: Deltron Emcon House, Hargreaves Way, Sawcliffe Industrial Park, Scunthorpe, DN15 8RF<br>Classification: Electronic Component Manufacturers & Distributors<br>**Status: Inactive**<br>Positional Accuracy: Automatically positioned to the address | E14NW (N) | 476 | - | 489872 412645 |
| 187 | **Contemporary Trade Directory Entries**<br>Name: Dem Manufacturing<br>Location: Hargreaves Way,Sawcliffe Industrial Park, Scunthorpe, South Humberside, DN15 8RF<br>Classification: Electronic Component Manufacturers & Distributors<br>**Status: Inactive**<br>Positional Accuracy: Manually positioned to the address or location | E14NW (N) | 476 | - | 489872 412645 |
| 188 | **Contemporary Trade Directory Entries**<br>Name: B O C<br>Location: Warren Road, Scunthorpe, South Humberside, DN15 6XH<br>Classification: Gas - Industrial & Medical Suppliers<br>**Status: Active**<br>Positional Accuracy: Automatically positioned to the address | E14SW (N) | 487 | - | 490020 412300 |
| 189 | **Contemporary Trade Directory Entries**<br>Name: Aston Security Services<br>Location: 19, Laneham Street, Scunthorpe, South Humberside, DN15 6LJ<br>Classification: Safes & Vaults - Suppliers & Installers<br>**Status: Inactive**<br>Positional Accuracy: Automatically positioned to the address | E5NW (SW) | 493 | - | 489364 411263 |
| 190 | **Contemporary Trade Directory Entries**<br>Name: E L L G I A<br>Location: Pit Bottom, Winterton Road, Scunthorpe, South Humberside, DN15 0DH<br>Classification: Waste Disposal Services<br>**Status: Active**<br>Positional Accuracy: Automatically positioned to the address | E14SE (NE) | 510 | - | 490213 412245 |
| 191 | **Contemporary Trade Directory Entries**<br>Name: Mag Tyres<br>Location: The Top Yard, Station Road, Scunthorpe, South Humberside, DN15 6RQ<br>Classification: Tyre Dealers<br>**Status: Active**<br>Positional Accuracy: Manually positioned within the geographical locality | E6SW (S) | 524 | - | 489868 411047 |
| 192 | **Contemporary Trade Directory Entries**<br>Name: Freaky Photos<br>Location: 75, Cole Street, Scunthorpe, South Humberside, DN15 6QT<br>Classification: Printers<br>**Status: Inactive**<br>Positional Accuracy: Automatically positioned to the address | E5SE (S) | 534 | - | 489772 411058 |
| 193 | **Contemporary Trade Directory Entries**<br>Name: Old Flames<br>Location: 6-18, Dunstall Street, Scunthorpe, South Humberside, DN15 6LF<br>Classification: Woodburning Stoves<br>**Status: Active**<br>Positional Accuracy: Automatically positioned to the address | E5NW (SW) | 542 | - | 489245 411264 |
| 193 | **Contemporary Trade Directory Entries**<br>Name: B2b Industrial Supplies<br>Location: Dunstall St, Scunthorpe, South Humberside, DN15 6LD<br>Classification: Industrial Services<br>**Status: Inactive**<br>Positional Accuracy: Manually positioned to the road within the address or location | E5NW (SW) | 555 | - | 489270 411236 |
| 193 | **Contemporary Trade Directory Entries**<br>Name: The Rocker Locker<br>Location: 87, Mary Street, Scunthorpe, South Humberside, DN15 6LB<br>Classification: T-Shirts<br>**Status: Inactive**<br>Positional Accuracy: Manually positioned to the address or location | E5NW (SW) | 563 | - | 489305 411211 |
| 194 | **Contemporary Trade Directory Entries**<br>Name: Volker Rail<br>Location: Dawes Lane, Scunthorpe, South Humberside, DN15 6UW<br>Classification: Railway Equipment Manufacturers<br>**Status: Active**<br>Positional Accuracy: Automatically positioned to the address | E11SW (SE) | 554 | - | 490496 411466 |

| Map ID | Details | Quadrant Reference (Compass Direction) | Estimated Distance From Site | Contact | NGR |
|---|---|---|---|---|---|
| 195 | **Contemporary Trade Directory Entries**<br>Name: Nettl Of Scunthorpe<br>Location: 105-107, Mary Street, Scunthorpe, South Humberside, DN15 6LA<br>Classification: Printers<br>**Status: Active**<br>Positional Accuracy: Automatically positioned to the address | E5NW (SW) | 592 | - | 489255 411201 |
| 195 | **Contemporary Trade Directory Entries**<br>Name: Printing.Com@Studio<br>Location: 105-107, Mary Street, Scunthorpe, South Humberside, DN15 6LA<br>Classification: Printers<br>**Status: Inactive**<br>Positional Accuracy: Automatically positioned to the address | E5NW (SW) | 592 | - | 489255 411201 |
| 195 | **Contemporary Trade Directory Entries**<br>Name: Railton Price<br>Location: 36, Oswald Road, Scunthorpe, South Humberside, DN15 7PQ<br>Classification: Packaging & Wrapping Equipment & Supplies<br>**Status: Inactive**<br>Positional Accuracy: Automatically positioned to the address | E5NW (SW) | 628 | - | 489219 411180 |
| 196 | **Contemporary Trade Directory Entries**<br>Name: Scunthorpe Instant Print Ltd<br>Location: 38, Oswald Road, Scunthorpe, South Humberside, DN15 7PQ<br>Classification: Printers<br>**Status: Active**<br>Positional Accuracy: Automatically positioned to the address | E5NW (SW) | 634 | - | 489230 411167 |
| 196 | **Contemporary Trade Directory Entries**<br>Name: Bentwood Ltd<br>Location: Dunstall Street, Scunthorpe, South Humberside, DN15 6JZ<br>Classification: Clothing & Fabrics - Manufacturers<br>**Status: Inactive**<br>Positional Accuracy: Automatically positioned to the address | E5NW (SW) | 641 | - | 489264 411143 |
| 196 | **Contemporary Trade Directory Entries**<br>Name: Tebway Ltd<br>Location: 50a, Oswald Road, SCUNTHORPE, South Humberside, DN15 7PQ<br>Classification: Insulation Materials<br>**Status: Active**<br>Positional Accuracy: Automatically positioned to the address | E5NW (SW) | 675 | - | 489226 411124 |
| 197 | **Contemporary Trade Directory Entries**<br>Name: Alpha Building Plastics Ltd<br>Location: 76, Mary Street, Scunthorpe, DN15 7PX<br>Classification: PVC-U Products - Manufacturers & Suppliers<br>**Status: Inactive**<br>Positional Accuracy: Automatically positioned to the address | E5NW (SW) | 636 | - | 489142 411220 |
| 198 | **Contemporary Trade Directory Entries**<br>Name: S J S Automotive Repairs<br>Location: Unit 9 Dawes Lane, Scunthorpe, South Humberside, DN15 6UW<br>Classification: Garage Services<br>**Status: Active**<br>Positional Accuracy: Manually positioned to the address or location | E11SW (E) | 701 | - | 490661 411621 |
| 198 | **Contemporary Trade Directory Entries**<br>Name: Mr Mobile<br>Location: Unit 3, The Dawes Centre, Dawes Lane, Scunthorpe, DN15 6UW<br>Classification: Garage Services<br>**Status: Inactive**<br>Positional Accuracy: Automatically positioned to the address | E11SW (E) | 702 | - | 490663 411610 |
| 198 | **Contemporary Trade Directory Entries**<br>Name: Carters Garage<br>Location: Scunthorpe, DN15 6UW<br>Classification: Garage Services<br>**Status: Active**<br>Positional Accuracy: Automatically positioned to the address | E11SW (E) | 702 | - | 490663 411610 |
| 199 | **Contemporary Trade Directory Entries**<br>Name: Exton Filling Station<br>Location: 128, Rowland Road, Scunthorpe, South Humberside, DN16 1TE<br>Classification: Petrol Filling Stations<br>**Status: Inactive**<br>Positional Accuracy: Automatically positioned to the address | E6SW (S) | 760 | - | 490001 410810 |
| 200 | **Contemporary Trade Directory Entries**<br>Name: Caparo Merchant Bar Plc<br>Location: U M B House, Brigg Road, Scunthorpe, South Humberside, DN16 1XJ<br>Classification: Steel Manufacturers<br>**Status: Inactive**<br>Positional Accuracy: Automatically positioned to the address | E7NW (SE) | 761 | - | 490539 411092 |

| Map ID | Details | Quadrant Reference (Compass Direction) | Estimated Distance From Site | Contact | NGR |
|---|---|---|---|---|---|
| 201 | **Contemporary Trade Directory Entries**<br>Name: Veh-Tech<br>Location: Rowland Rd, Scunthorpe, S Humberside, DN16 1ST<br>Classification: Garage Services<br>**Status: Inactive**<br>Positional Accuracy: Manually positioned to the road within the address or location | E6SW (S) | 786 | - | 489952 410781 |
| 202 | **Contemporary Trade Directory Entries**<br>Name: Shirecliff Maritime Ltd<br>Location: 84, Oswald Road, Scunthorpe, South Humberside, DN15 7PA<br>Classification: Freight Forwarders<br>**Status: Inactive**<br>Positional Accuracy: Automatically positioned to the address | E5SW (SW) | 845 | - | 489236 410935 |
| 202 | **Contemporary Trade Directory Entries**<br>Name: R M Maritime Ltd<br>Location: 84, Oswald Road, Scunthorpe, South Humberside, DN15 7PA<br>Classification: Freight Forwarders<br>**Status: Inactive**<br>Positional Accuracy: Automatically positioned to the address | E5SW (SW) | 845 | - | 489236 410935 |
| 203 | **Contemporary Trade Directory Entries**<br>Name: Hartwell Ford<br>Location: Station Road, Scunthorpe, South Humberside, DN15 6PY<br>Classification: Car Dealers<br>**Status: Inactive**<br>Positional Accuracy: Automatically positioned to the address | E5SW (SW) | 848 | - | 489325 410906 |
| 203 | **Contemporary Trade Directory Entries**<br>Name: Hartwell<br>Location: Station Road, Scunthorpe, South Humberside, DN15 6PY<br>Classification: Garage Services<br>**Status: Inactive**<br>Positional Accuracy: Automatically positioned to the address | E5SW (SW) | 848 | - | 489325 410906 |
| 203 | **Contemporary Trade Directory Entries**<br>Name: Hartwell Ford (Scunthorpe)<br>Location: Station Road, Scunthorpe, South Humberside, DN15 6PY<br>Classification: Car Dealers<br>**Status: Inactive**<br>Positional Accuracy: Automatically positioned to the address | E5SW (SW) | 848 | - | 489325 410906 |
| 203 | **Contemporary Trade Directory Entries**<br>Name: Hartwell<br>Location: Station Road, Scunthorpe, South Humberside, DN15 6PY<br>Classification: Car Dealers - Used<br>**Status: Inactive**<br>Positional Accuracy: Automatically positioned to the address | E5SW (SW) | 848 | - | 489325 410906 |
| 203 | **Contemporary Trade Directory Entries**<br>Name: Hartwell Citroen<br>Location: Station Road, Scunthorpe, South Humberside, DN15 6PY<br>Classification: Car Dealers<br>**Status: Inactive**<br>Positional Accuracy: Automatically positioned to the address | E5SW (SW) | 848 | - | 489325 410906 |
| 203 | **Contemporary Trade Directory Entries**<br>Name: Hartwell Scunthorpe - Ford<br>Location: Station Road, Scunthorpe, South Humberside, DN15 6PY<br>Classification: Car Dealers<br>**Status: Inactive**<br>Positional Accuracy: Automatically positioned to the address | E5SW (SW) | 848 | - | 489325 410906 |
| 203 | **Contemporary Trade Directory Entries**<br>Name: Hartwell Scunthorpe<br>Location: Station Road, Scunthorpe, South Humberside, DN15 6PY<br>Classification: Car Dealers<br>**Status: Active**<br>Positional Accuracy: Automatically positioned to the address | E5SW (SW) | 848 | - | 489325 410906 |
| 204 | **Contemporary Trade Directory Entries**<br>Name: British Steel<br>Location: Administration Building, British Steel Works, Brigg Road, Scunthorpe, DN16 1XA<br>Classification: Steel Manufacturers<br>**Status: Active**<br>Positional Accuracy: Automatically positioned to the address | E7SW (SE) | 867 | - | 490609 411011 |

| Map ID | Details | Quadrant Reference (Compass Direction) | Estimated Distance From Site | Contact | NGR |
|---|---|---|---|---|---|
| 205 | **Contemporary Trade Directory Entries**<br>Name: Artistic Fabrications<br>Location: Dawes Lane, Scunthorpe, DN15 6UW<br>Classification: Gate Manufacturers - Automated<br>**Status: Active**<br>Positional Accuracy: Automatically positioned to the address | E11SE (E) | 873 | - | 490831 411533 |
| 206 | **Contemporary Trade Directory Entries**<br>Name: Rapid Fit<br>Location: Station Rd, Scunthorpe, South Humberside, DN15 6PY<br>Classification: Garage Services<br>**Status: Inactive**<br>Positional Accuracy: Manually positioned to the road within the address or location | E5SW (SW) | 897 | - | 489370 410846 |
| 206 | **Contemporary Trade Directory Entries**<br>Name: Brodley<br>Location: Railway Station,Station Rd, Scunthorpe, South Humberside, DN15 6PY<br>Classification: Commercial Vehicle Dealers<br>**Status: Inactive**<br>Positional Accuracy: Manually positioned to the address or location | E5SW (SW) | 938 | - | 489366 410805 |
| 207 | **Contemporary Trade Directory Entries**<br>Name: S P R Contract Cleaning<br>Location: 94, Oswald Road, Scunthorpe, DN15 7PA<br>Classification: Commercial Cleaning Services<br>**Status: Inactive**<br>Positional Accuracy: Automatically positioned to the address | E5SW (SW) | 898 | - | 489225 410882 |
| 208 | **Contemporary Trade Directory Entries**<br>Name: G Stiller<br>Location: Dawes Lane, Scunthorpe, South Humberside, DN15 6UW<br>Classification: Road Haulage Services<br>**Status: Inactive**<br>Positional Accuracy: Manually positioned to the address or location | E11NE (E) | 898 | - | 490847 411748 |
| 209 | **Contemporary Trade Directory Entries**<br>Name: Jewson<br>Location: Rowland Road, Scunthorpe, South Humberside, DN16 1TL<br>Classification: Builders' Merchants<br>**Status: Active**<br>Positional Accuracy: Automatically positioned to the address | E6SE (SE) | 923 | - | 490395 410766 |
| 209 | **Contemporary Trade Directory Entries**<br>Name: Jewsons Ltd<br>Location: Rowland Road, Scunthorpe, South Humberside, DN16 1TL<br>Classification: Builders' Merchants<br>**Status: Inactive**<br>Positional Accuracy: Automatically positioned to the address | E6SE (SE) | 923 | - | 490395 410766 |
| 209 | **Contemporary Trade Directory Entries**<br>Name: Scunthorpe Lawnmowers<br>Location: 187, Cottage Beck Road, Scunthorpe, DN16 1TR<br>Classification: Lawnmowers & Garden Machinery - Sales & Service<br>**Status: Active**<br>Positional Accuracy: Automatically positioned to the address | E2NE (SE) | 966 | - | 490403 410722 |
| 210 | **Contemporary Trade Directory Entries**<br>Name: Timms Appliance Repairs & Rentals<br>Location: 1, Cemetery Road, Scunthorpe, South Humberside, DN16 1DY<br>Classification: Domestic Appliances - Servicing, Repairs & Parts<br>**Status: Inactive**<br>Positional Accuracy: Automatically positioned to the address | E1NE (S) | 957 | - | 489765 410625 |
| 211 | **Contemporary Trade Directory Entries**<br>Name: A & M Servicing<br>Location: Cottage Beck Car Sales, Cottage Beck Road, Scunthorpe, DN16 1TR<br>Classification: Garage Services<br>**Status: Inactive**<br>Positional Accuracy: Automatically positioned to the address | E2NE (S) | 963 | - | 490316 410683 |
| 212 | **Contemporary Trade Directory Entries**<br>Name: Dmw Specialists<br>Location: Flat, Wortley House Hotel, 61, Rowland Road, Scunthorpe, DN16 1SU<br>Classification: Garage Services<br>**Status: Inactive**<br>Positional Accuracy: Automatically positioned to the address | E1NE (S) | 968 | - | 489586 410663 |
| 213 | **Contemporary Trade Directory Entries**<br>Name: Cottage Beck Car Sales<br>Location: 183 Cottage Beck Rd, Scunthorpe, South Humberside, DN16 1TR<br>Classification: Car Dealers - Used<br>**Status: Inactive**<br>Positional Accuracy: Manually positioned to the road within the address or location | E2NE (S) | 994 | - | 490372 410675 |

| Map ID | Details | Quadrant Reference (Compass Direction) | Estimated Distance From Site | Contact | NGR |
|---|---|---|---|---|---|
| 214 | **Fuel Station Entries**<br>Name: Glebe Filling Station<br>Location: Glebe Road , , Scunthorpe, North Lincolnshire, DN15 6AF<br>Brand: Obsolete<br>Premises Type: Not Applicable<br>**Status: Obsolete**<br>Positional Accuracy: Automatically positioned to the address | E9NE (W) | 10 | - | 489638 411745 |
| 215 | **Fuel Station Entries**<br>Name: Mfg Steelmakers<br>Location: 1, Normanby Road , , Scunthorpe, North Lincolnshire, DN15 6AJ<br>Brand: Jet<br>Premises Type: Petrol Station<br>**Status: Open**<br>Positional Accuracy: Manually positioned to the address or location | E9NE (W) | 11 | - | 489457 411807 |
| 216 | **Fuel Station Entries**<br>Name: Winterton Road Service Station<br>Location: Winterton Road Glebe Road, , Scunthorpe, North Lincolnshire, DN15 6AH<br>Brand: Esso<br>Premises Type: Not Applicable<br>**Status: Obsolete**<br>Positional Accuracy: Automatically positioned to the address | E10NW (NW) | 14 | - | 489909 411812 |
| 217 | **Fuel Station Entries**<br>Name: Glebe Road Service Station<br>Location: Glebe Road , , Scunthorpe, North Lincolnshire, DN15 6AF<br>Brand: Obsolete<br>Premises Type: Not Applicable<br>**Status: Obsolete**<br>Positional Accuracy: Approximate location provided by supplier | E9SE (W) | 137 | - | 489720 411633 |
| 218 | **Fuel Station Entries**<br>Name: Scunthorpe Service Station<br>Location: Cottage Beck Road , , Scunthorpe, North Lincolnshire, DN16 1TR<br>Brand: Obsolete<br>Premises Type: Not Applicable<br>**Status: Obsolete**<br>Positional Accuracy: Approximate location provided by supplier | E2NW (S) | 950 | - | 489999 410619 |

| Map ID | Details | Quadrant Reference (Compass Direction) | Estimated Distance From Site | Contact | NGR |
|---|---|---|---|---|---|
| 219 | **Local Nature Reserves**<br>Name: Atkinsons Warren<br>Multiple Area: N<br>Area (m2): 328016.77<br>Source: Natural England<br>Designation Date: 28th July 2004 | (NW) | 0 | 8 | 488554<br>412635 |
| 220 | **Local Nature Reserves**<br>Name: Sawcliffe<br>Multiple Area: N<br>Area (m2): 148647.33<br>Source: Natural England<br>Designation Date: 29th June 2005 | (NE) | 581 | 8 | 490573<br>413033 |
| 221 | **Nitrate Vulnerable Zones**<br>Name: Burton Stather Drain Nvz<br>Description: Surface Water<br>Source: Environment Agency, Head Office | (W) | 0 | 4 | 488700<br>411694 |
| 222 | **Nitrate Vulnerable Zones**<br>Name: Bottesford Beck Catchment (Trib Of R Trent) Nvz<br>Description: Surface Water<br>Source: Environment Agency, Head Office | E10SW<br>(SW) | 0 | 4 | 489972<br>411694 |
| 223 | **Nitrate Vulnerable Zones**<br>Name: Lincolnshire Limestone<br>Description: Groundwater<br>Source: Environment Agency, Head Office | (NE) | 422 | 4 | 490930<br>413562 |
| 224 | **Nitrate Vulnerable Zones**<br>Name: Ancholme From Bishopbridge To The Humber Nvz<br>Description: Surface Water<br>Source: Environment Agency, Head Office | (NE) | 644 | 4 | 491195<br>413526 |

| Agency & Hydrological | Version | Update Cycle |
|---|---|---|
| **Contaminated Land Register Entries and Notices** | | |
| North Lincolnshire Council - Environmental Protection Team | February 2013 | Annual Rolling Update |
| Environment Agency - Head Office | June 2020 | Annually |
| **Discharge Consents** | | |
| Environment Agency - Anglian Region | October 2020 | Quarterly |
| Environment Agency - Midlands Region | October 2020 | Quarterly |
| **Enforcement and Prohibition Notices** | | |
| Environment Agency - Anglian Region | March 2013 | Annual Rolling Update |
| **Integrated Pollution Controls** | | |
| Environment Agency - Anglian Region | October 2008 | Variable |
| Environment Agency - Midlands Region | October 2008 | Variable |
| **Integrated Pollution Prevention And Control** | | |
| Environment Agency - Anglian Region | October 2020 | Quarterly |
| Environment Agency - Midlands Region | October 2020 | Quarterly |
| **Local Authority Integrated Pollution Prevention And Control** | | |
| North Lincolnshire Council - Environmental Protection Team | March 2015 | Variable |
| **Local Authority Pollution Prevention and Controls** | | |
| North Lincolnshire Council - Environmental Protection Team | March 2015 | Annual Rolling Update |
| **Local Authority Pollution Prevention and Control Enforcements** | | |
| North Lincolnshire Council - Environmental Protection Team | March 2015 | Variable |
| **Nearest Surface Water Feature** | | |
| Ordnance Survey | September 2020 | |
| **Pollution Incidents to Controlled Waters** | | |
| Environment Agency - Midlands Region | December 1999 | Not Applicable |
| Environment Agency - Anglian Region | September 1999 | Not Applicable |
| **Prosecutions Relating to Authorised Processes** | | |
| Environment Agency - Midlands Region | July 2015 | Annual Rolling Update |
| Environment Agency - Anglian Region | March 2013 | Annual Rolling Update |
| **Prosecutions Relating to Controlled Waters** | | |
| Environment Agency - Anglian Region | March 2013 | Annual Rolling Update |
| **Registered Radioactive Substances** | | |
| Environment Agency - Anglian Region | June 2016 | |
| **River Quality** | | |
| Environment Agency - Head Office | November 2001 | Not Applicable |
| **River Quality Biology Sampling Points** | | |
| Environment Agency - Head Office | July 2012 | Annually |
| **River Quality Chemistry Sampling Points** | | |
| Environment Agency - Head Office | July 2012 | Annually |
| **Substantiated Pollution Incident Register** | | |
| Environment Agency - Anglian Region - Northern Area | October 2020 | Quarterly |
| **Water Abstractions** | | |
| Environment Agency - Anglian Region | October 2020 | Quarterly |
| Environment Agency - Midlands Region | October 2020 | Quarterly |
| **Water Industry Act Referrals** | | |
| Environment Agency - Anglian Region | October 2017 | Quarterly |
| **Groundwater Vulnerability Map** | | |
| Environment Agency - Head Office | June 2018 | As notified |
| **Groundwater Vulnerability - Soluble Rock Risk** | | |
| Environment Agency - Head Office | June 2018 | As notified |
| **Bedrock Aquifer Designations** | | |
| Environment Agency - Head Office | January 2018 | Annually |

| Agency & Hydrological | Version | Update Cycle |
|---|---|---|
| **Superficial Aquifer Designations** | | |
| Environment Agency - Head Office | January 2018 | Annually |
| **Source Protection Zones** | | |
| Environment Agency - Head Office | October 2019 | Quarterly |
| **Extreme Flooding from Rivers or Sea without Defences** | | |
| Environment Agency - Head Office | September 2020 | Quarterly |
| **Flooding from Rivers or Sea without Defences** | | |
| Environment Agency - Head Office | September 2020 | Quarterly |
| **Areas Benefiting from Flood Defences** | | |
| Environment Agency - Head Office | September 2020 | Quarterly |
| **Flood Water Storage Areas** | | |
| Environment Agency - Head Office | September 2020 | Quarterly |
| **Flood Defences** | | |
| Environment Agency - Head Office | September 2020 | Quarterly |
| **OS Water Network Lines** | | |
| Ordnance Survey | September 2020 | Quarterly |
| **BGS Groundwater Flooding Susceptibility** | | |
| British Geological Survey - National Geoscience Information Service | May 2013 | Annually |
| **Waste** | **Version** | **Update Cycle** |
| **BGS Recorded Landfill Sites** | | |
| British Geological Survey - National Geoscience Information Service | June 1996 | Not Applicable |
| **Historical Landfill Sites** | | |
| Environment Agency - Head Office | October 2019 | Quarterly |
| **Integrated Pollution Control Registered Waste Sites** | | |
| Environment Agency - Anglian Region | October 2008 | Not Applicable |
| **Licensed Waste Management Facilities (Landfill Boundaries)** | | |
| Environment Agency - Anglian Region - Northern Area | October 2020 | Quarterly |
| Environment Agency - Midlands Region - East Area | October 2020 | Quarterly |
| Environment Agency - Midlands Region - Lower Trent Area | October 2020 | Quarterly |
| **Licensed Waste Management Facilities (Locations)** | | |
| Environment Agency - Anglian Region - Northern Area | October 2020 | Quarterly |
| Environment Agency - Midlands Region - East Area | October 2020 | Quarterly |
| **Local Authority Landfill Coverage** | | |
| North Lincolnshire Council - Environmental Protection Team | May 2000 | Not Applicable |
| **Local Authority Recorded Landfill Sites** | | |
| North Lincolnshire Council - Environmental Protection Team | May 2000 | Not Applicable |
| **Registered Landfill Sites** | | |
| Environment Agency - Anglian Region - Northern Area | March 2003 | Not Applicable |
| Environment Agency - Midlands Region - Lower Trent Area | March 2003 | Not Applicable |
| **Registered Waste Transfer Sites** | | |
| Environment Agency - Anglian Region - Northern Area | March 2003 | Not Applicable |
| Environment Agency - Midlands Region - Lower Trent Area | March 2003 | Not Applicable |
| **Registered Waste Treatment or Disposal Sites** | | |
| Environment Agency - Anglian Region - Northern Area | March 2003 | Not Applicable |
| Environment Agency - Midlands Region - Lower Trent Area | March 2003 | Not Applicable |

| Hazardous Substances | Version | Update Cycle |
|---|---|---|
| **Control of Major Accident Hazards Sites (COMAH)**<br>Health and Safety Executive | April 2018 | Bi-Annually |
| **Explosive Sites**<br>Health and Safety Executive | March 2017 | Annually |
| **Notification of Installations Handling Hazardous Substances (NIHHS)**<br>Health and Safety Executive | November 2000 | Not Applicable |
| **Planning Hazardous Substance Enforcements**<br>North Lincolnshire Council - Planning Department | October 2015 | Variable |
| **Planning Hazardous Substance Consents**<br>North Lincolnshire Council - Planning Department | October 2015 | Variable |
| **Geological** | **Version** | **Update Cycle** |
| **BGS 1:625,000 Solid Geology**<br>British Geological Survey - National Geoscience Information Service | January 2009 | Not Applicable |
| **BGS Recorded Mineral Sites**<br>British Geological Survey - National Geoscience Information Service | November 2020 | Bi-Annually |
| **CBSCB Compensation District**<br>Cheshire Brine Subsidence Compensation Board (CBSCB) | August 2011 | Not Applicable |
| **Coal Mining Affected Areas**<br>The Coal Authority - Property Searches | March 2014 | Annual Rolling Update |
| **Mining Instability**<br>Ove Arup & Partners | October 2000 | Not Applicable |
| **Non Coal Mining Areas of Great Britain**<br>British Geological Survey - National Geoscience Information Service | May 2015 | Not Applicable |
| **Potential for Collapsible Ground Stability Hazards**<br>British Geological Survey - National Geoscience Information Service | April 2020 | Annually |
| **Potential for Compressible Ground Stability Hazards**<br>British Geological Survey - National Geoscience Information Service | January 2019 | Annually |
| **Potential for Ground Dissolution Stability Hazards**<br>British Geological Survey - National Geoscience Information Service | January 2019 | Annually |
| **Potential for Landslide Ground Stability Hazards**<br>British Geological Survey - National Geoscience Information Service | January 2019 | Annually |
| **Potential for Running Sand Ground Stability Hazards**<br>British Geological Survey - National Geoscience Information Service | January 2019 | Annually |
| **Potential for Shrinking or Swelling Clay Ground Stability Hazards**<br>British Geological Survey - National Geoscience Information Service | January 2019 | Annually |
| **Radon Potential - Radon Affected Areas**<br>British Geological Survey - National Geoscience Information Service | July 2011 | Annually |
| **Radon Potential - Radon Protection Measures**<br>British Geological Survey - National Geoscience Information Service | July 2011 | Annually |
| **Industrial Land Use** | **Version** | **Update Cycle** |
| **Contemporary Trade Directory Entries**<br>Thomson Directories | October 2020 | Quarterly |
| **Fuel Station Entries**<br>Catalist Ltd - Experian | September 2020 | Quarterly |
| **Gas Pipelines**<br>National Grid | September 2020 | |
| **Underground Electrical Cables**<br>National Grid | August 2020 | |

| Sensitive Land Use | Version | Update Cycle |
|---|---|---|
| **Ancient Woodland**<br>Natural England | April 2020 | Bi-Annually |
| **Areas of Adopted Green Belt**<br>North Lincolnshire Council | June 2020 | As notified |
| **Areas of Unadopted Green Belt**<br>North Lincolnshire Council | June 2020 | As notified |
| **Areas of Outstanding Natural Beauty**<br>Natural England | June 2019 | Bi-Annually |
| **Environmentally Sensitive Areas**<br>Natural England | January 2017 | |
| **Forest Parks**<br>Forestry Commission | April 1997 | Not Applicable |
| **Local Nature Reserves**<br>Natural England | April 2020 | Bi-Annually |
| **Marine Nature Reserves**<br>Natural England | July 2019 | Bi-Annually |
| **National Nature Reserves**<br>Natural England | July 2019 | Bi-Annually |
| **National Parks**<br>Natural England | April 2017 | Bi-Annually |
| **Nitrate Sensitive Areas**<br>Natural England | April 2016 | Not Applicable |
| **Nitrate Vulnerable Zones**<br>Environment Agency - Head Office<br>Department for Environment, Food and Rural Affairs (DEFRA - formerly FRCA) | December 2017<br>October 2015 | Bi-Annually |
| **Ramsar Sites**<br>Natural England | August 2020 | Bi-Annually |
| **Sites of Special Scientific Interest**<br>Natural England | May 2020 | Bi-Annually |
| **Special Areas of Conservation**<br>Natural England | July 2020 | Bi-Annually |
| **Special Protection Areas**<br>Natural England | September 2020 | Bi-Annually |

# Data Suppliers

A selection of organisations who provide data within this report

| Data Supplier | Data Supplier Logo |
|---|---|
| Ordnance Survey | |
| Environment Agency | |
| Scottish Environment Protection Agency | |
| The Coal Authority | |
| British Geological Survey | |
| Centre for Ecology and Hydrology | |
| Natural Resources Wales | |
| Scottish Natural Heritage | |
| Natural England | |
| Public Health England | |
| Ove Arup | |
| Stantec UK Ltd | |

# Useful Contacts

| Contact | Name and Address | Contact Details |
|---|---|---|
| 1 | **British Geological Survey - Enquiry Service**<br>British Geological Survey, Environmental Science Centre, Keyworth, Nottingham, Nottinghamshire, NG12 5GG | Telephone: 0115 936 3143<br>Fax: 0115 936 3276<br>Email: enquiries@bgs.ac.uk<br>[redacted] |
| 2 | **Environment Agency - National Customer Contact Centre (NCCC)**<br>PO Box 544, Templeborough, Rotherham, S60 1BY | Telephone: 03708 506 506<br>Email: enquiries@environment-agency.gov.uk |
| 3 | **North Lincolnshire Council - Environmental Protection Team**<br>Church Square House, PO Box 42, Scunthorpe, Lincolnshire, DN15 6XQ | Telephone: 01724 296296<br>Fax: 01724 280271<br>Website: www.northlincs.gov.uk |
| 4 | **Environment Agency - Head Office**<br>Rio House, Waterside Drive, Aztec West, Almondsbury, Bristol, Avon, BS32 4UD | Telephone: 01454 624400<br>Fax: 01454 624409 |
| 5 | **Ordnance Survey**<br>Adanac Drive, Southampton, Hampshire, SO16 0AS | Telephone: 03456 05 05 05<br>Email: customerservices@ordnancesurvey.co.uk<br>Website: www.ordnancesurvey.gov.uk |
| 6 | **Health and Safety Executive**<br>5S.2 Redgrave Court, Merton Road, Bootle, L20 7HS | Website: www.hse.gov.uk |
| 7 | **North Lincolnshire Council - Planning Department**<br>Church Square House, PO Box 42, Scunthorpe, DN15 6XQ | Telephone: 01724 296296<br>Fax: 01724 280271<br>Website: www.northlincs.gov.uk |
| 8 | **Natural England**<br>County Hall, Spetchley Road, Worcester, WR5 2NP | Telephone: 0300 060 3900<br>Email: enquiries@naturalengland.org.uk<br>[redacted] |
| - | **Public Health England - Radon Survey, Centre for Radiation, Chemical and Environmental Hazards**<br>Chilton, Didcot, Oxfordshire, OX11 0RQ | Telephone: 01235 822622<br>Fax: 01235 833891<br>Email: radon@phe.gov.uk<br>[redacted] |
| - | **Landmark Information Group Limited**<br>Imperium, Imperial Way, Reading, Berkshire, RG2 0TD | Telephone: 0844 844 9952<br>Fax: 0844 844 9951<br>Email: customerservices@landmarkinfo.co.uk<br>[redacted] |

Please note that the Environment Agency / Natural Resources Wales / SEPA have a charging policy in place for enquiries.

# Historical Mapping Legends

## Ordnance Survey County Series 1:10,560

Gravel Pit
Sand Pit
Other Pits
Quarry
Shingle
Orchard
Osiers
Reeds
Marsh
Mixed Wood
Deciduous
Brushwood
Fir
Furze
Rough Pasture
Arrow denotes flow of water
Trigonometrical Station
Site of Antiquities
Bench Mark
Pump, Guide Post, Signal Post
Well, Spring, Boundary Post
285 Surface Level
Sketched Contour
Instrumental Contour
Main Roads
Fenced
Un-Fenced
Minor Roads
Fenced
Un-Fenced
Sunken Road
Raised Road
Road over Railway
Railway over River
Railway over Road
Level Crossing
Road over River or Canal
Road over Stream
Road over Stream
County Boundary (Geographical)
County & Civil Parish Boundary
Administrative County & Civil Parish Boundary
Co. Boro. Bdy. County Borough Boundary (England)
Co. Burgh Bdy. County Burgh Boundary (Scotland)
R.D. Bdy. Rural District Boundary
Civil Parish Boundary

## Ordnance Survey Plan 1:10,000

Chalk Pit, Clay Pit or Quarry
Gravel Pit
Sand Pit
Disused Pit or Quarry
Refuse or Slag Heap
Lake, Loch or Pond
Dunes
Boulders
Coniferous Trees
Non-Coniferous Trees
Orchard
Scrub
Coppice
Bracken
Heath
Rough Grassland
Marsh
Reeds
Saltings
Building
Direction of Flow of Water
Shingle
Sand
Glasshouse
Pylon
Electricity Transmission Line
Pole
Sloping Masonry
Cutting
Embankment
Standard Gauge Multiple Track
Standard Gauge Single Track
Road Under
Road Over
Level Crossing
Foot Bridge
Siding, Tramway or Mineral Line
Narrow Gauge
Geographical County
Administrative County, County Borough or County of City
Municipal Borough, Urban or Rural District, Burgh or District Council
Borough, Burgh or County Constituency
Shown only when not coincident with other boundaries
Civil Parish
Shown alternately when coincidence of boundaries occurs

| | | | |
|---|---|---|---|
| BP, BS | Boundary Post or Stone | Pol Sta | Police Station |
| Ch | Church | PO | Post Office |
| CH | Club House | PC | Public Convenience |
| F E Sta | Fire Engine Station | PH | Public House |
| FB | Foot Bridge | SB | Signal Box |
| Fn | Fountain | Spr | Spring |
| GP | Guide Post | TCB | Telephone Call Box |
| MP | Mile Post | TCP | Telephone Call Post |
| MS | Mile Stone | W | Well |

## 1:10,000 Raster Mapping

Gravel Pit
Refuse tip or slag heap
Rock
Rock (scattered)
Boulders
Boulders (scattered)
Shingle
Mud
Sand
Sand Pit
Slopes
Top of cliff
General detail
Underground detail
Overhead detail
Narrow gauge railway
Multi-track railway
Single track railway
County boundary (England only)
Civil, parish or community boundary
District, Unitary, Metropolitan, London Borough boundary
Constituency boundary
Area of wooded vegetation
Non-coniferous trees
Non-coniferous trees (scattered)
Coniferous trees
Coniferous trees (scattered)
Positioned tree
Orchard
Coppice or Osiers
Rough Grassland
Heath
Scrub
Marsh, Salt Marsh or Reeds
Water feature
Flow arrows
MHW(S) Mean high water (springs)
MLW(S) Mean low water (springs)
Telephone line (where shown)
Electricity transmission line (with poles)
BM 123.45 m Bench mark (where shown)
Triangulation station
Point feature (e.g. Guide Post or Mile Stone)
Pylon, flare stack or lighting tower
Site of (antiquity)
Glasshouse
General Building
Important Building

Envirocheck®
LANDMARK INFORMATION GROUP®

## Historical Mapping & Photography included:


| Mapping Type | Scale | Date | Pg |
|---|---|---|---|
| Lincolnshire | 1:10,560 | 1886 | 2 |
| Lincolnshire | 1:10,560 | 1908 | 3 |
| Lincolnshire | 1:10,560 | 1908 | 4 |
| Lincolnshire | 1:10,560 | 1938 - 1950 | 5 |
| Lincolnshire | 1:10,560 | 1950 | 6 |
| Ordnance Survey Plan | 1:10,000 | 1956 | 7 |
| Ordnance Survey Plan | 1:10,000 | 1971 - 1979 | 8 |
| Ordnance Survey Plan | 1:10,000 | 1982 | 9 |
| Ordnance Survey Plan | 1:10,000 | 1991 - 1994 | 10 |
| 10K Raster Mapping | 1:10,000 | 2000 | 11 |
| Street View | Variable | | 12 |


## Historical Map - Slice E

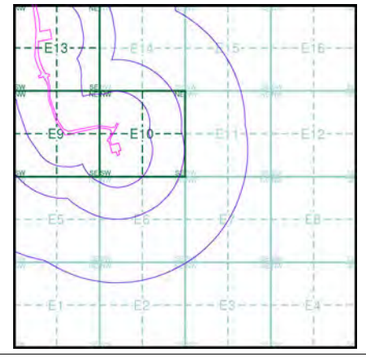


## Order Details

Order Number: 269869084_1_1
Customer Ref: MAN25291
National Grid Reference: 489970, 411690
Slice: E
Site Area (Ha): 598.7
Search Buffer (m): 1000

## Site Details

Site at 487768,412414


Landmark INFORMATION GROUP
Tel: 0844 844 9952
Fax: 0844 844 9951
Web: [redacted]

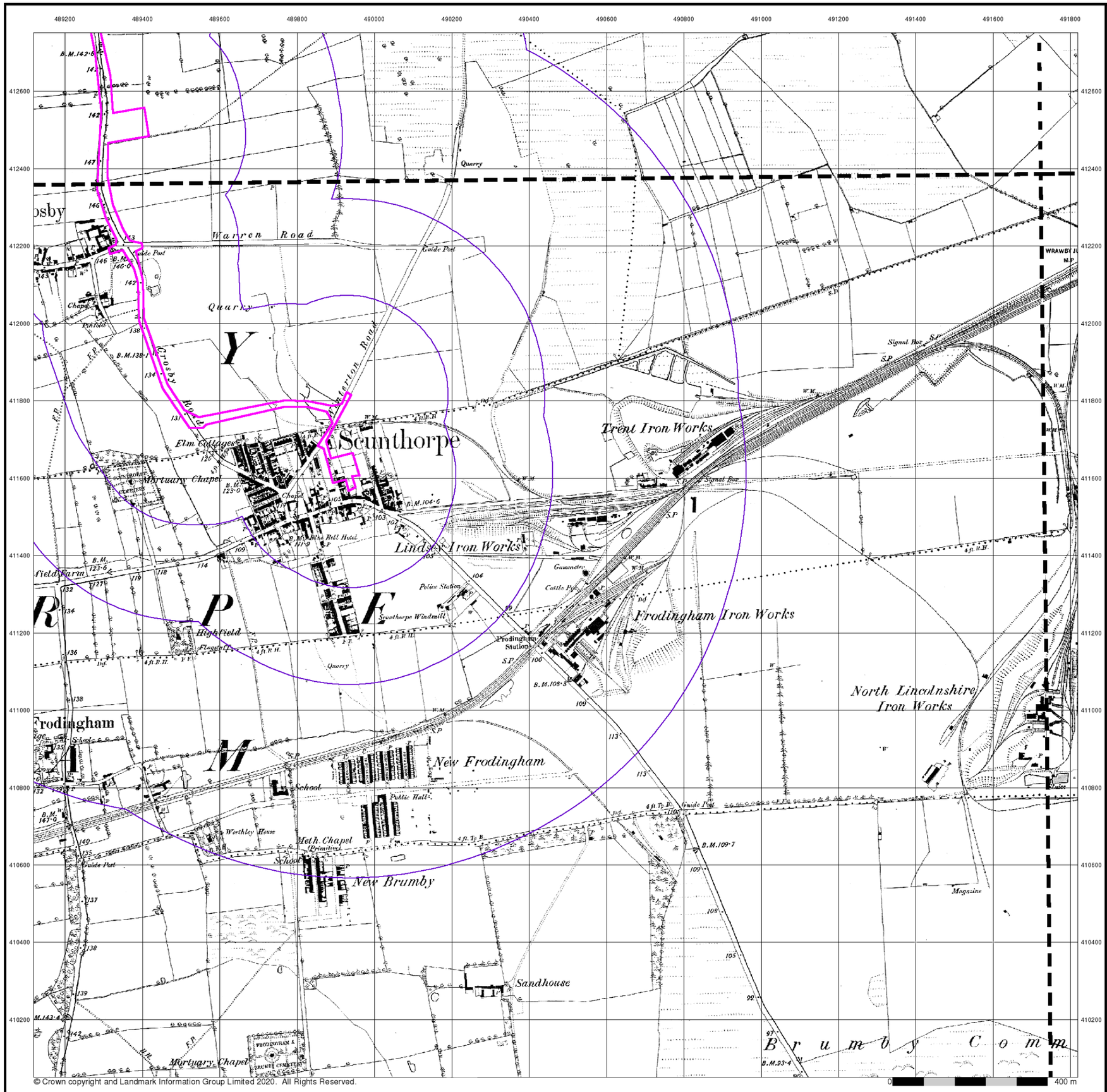


© Crown copyright and Landmark Information Group Limited 2020. All Rights Reserved.

Envirocheck®

LANDMARK INFORMATION GROUP®

## Lincolnshire

## Published 1886

## Source map scale - 1:10,560

The historical maps shown were reproduced from maps predominantly held at the scale adopted for England, Wales and Scotland in the 1840`s. In 1854 the 1:2,500 scale was adopted for mapping urban areas; these maps were used to update the 1:10,560 maps. The published date given therefore is often some years later than the surveyed date. Before 1938, all OS maps were based on the Cassini Projection, with independent surveys of a single county or group of counties, giving rise to significant inaccuracies in outlying areas. In the late 1940`s, a Provisional Edition was produced, which updated the 1:10,560 mapping from a number of sources. The maps appear unfinished - with all military camps and o her strategic sites removed. These maps were initially overprinted with the National Grid. In 1970, the first 1:10,000 maps were produced using the Transverse Mercator Projection. The revision process continued un il recently, with new editions appearing every 10 years or so for urban areas.

## Map Name(s) and Date(s)

| | |
|---|---|
| 010SE 1886 1:10,560 | 011SW 1886 1:10,560 |
| 018NE 1886 1:10,560 | 019NW 1886 1:10,560 |

## Historical Map - Slice E

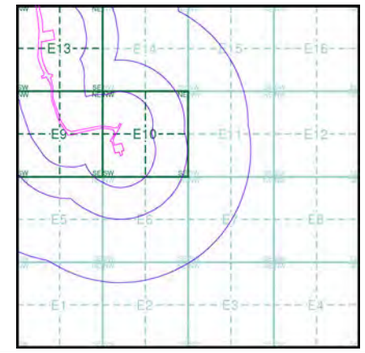


## Order Details

| | |
|---|---|
| Order Number: | 269869084_1_1 |
| Customer Ref: | MAN25291 |
| National Grid Reference: | 489970, 411690 |
| Slice: | E |
| Site Area (Ha): | 598.7 |
| Search Buffer (m): | 1000 |

## Site Details

Site at 487768,412414

Landmark INFORMATION GROUP

Tel: 0844 844 9952
Fax: 0844 844 9951
Web: [redacted]

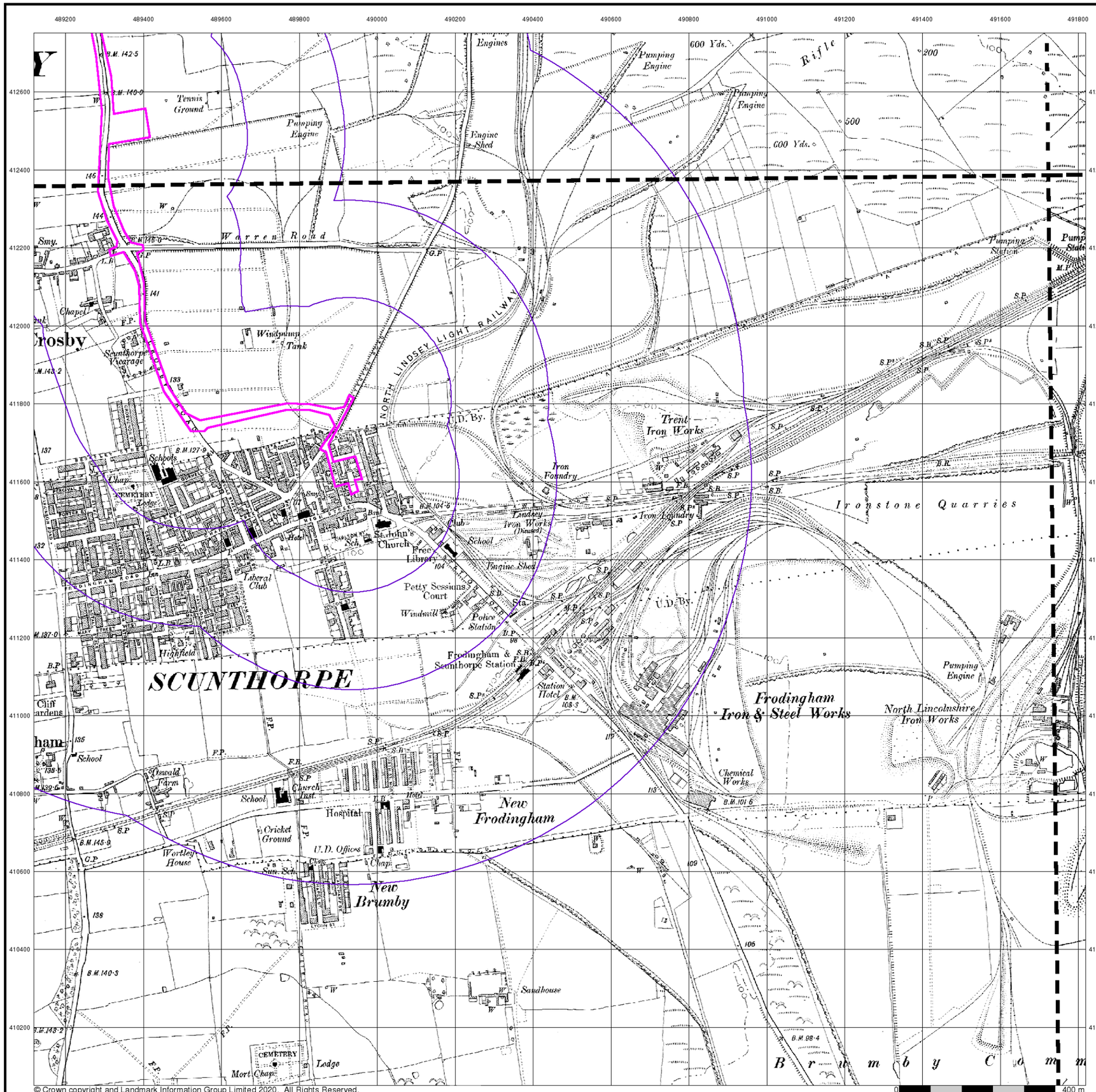


© Crown copyright and Landmark Information Group Limited 2020. All Rights Reserved.

# Envirocheck®

LANDMARK INFORMATION GROUP®

## Lincolnshire

## Published 1908

## Source map scale - 1:10,560

The historical maps shown were reproduced from maps predominantly held at the scale adopted for England, Wales and Scotland in the 1840`s. In 1854 the 1:2,500 scale was adopted for mapping urban areas; these maps were used to update the 1:10,560 maps. The published date given therefore is often some years later than the surveyed date. Before 1938, all OS maps were based on the Cassini Projection, with independent surveys of a single county or group of counties, giving rise to significant inaccuracies in outlying areas. In the late 1940`s, a Provisional Edition was produced, which updated the 1:10,560 mapping from a number of sources. The maps appear unfinished - with all military camps and o her strategic sites removed. These maps were initially overprinted with the National Grid. In 1970, the first 1:10,000 maps were produced using the Transverse Mercator Projection. The revision process continued un il recently, with new editions appearing every 10 years or so for urban areas.

## Map Name(s) and Date(s)

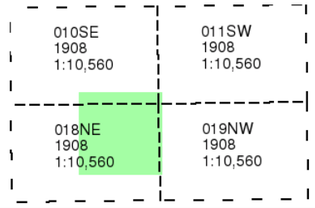


## Historical Map - Slice E

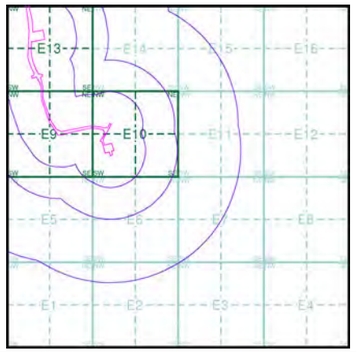


## Order Details

| | |
|---|---|
| Order Number: | 269869084_1_1 |
| Customer Ref: | MAN25291 |
| National Grid Reference: | 489970, 411690 |
| Slice: | E |
| Site Area (Ha): | 598.7 |
| Search Buffer (m): | 1000 |

## Site Details

Site at 487768,412414

Landmark INFORMATION GROUP
Tel: 0844 844 9952
Fax: 0844 844 9951
Web: [redacted]

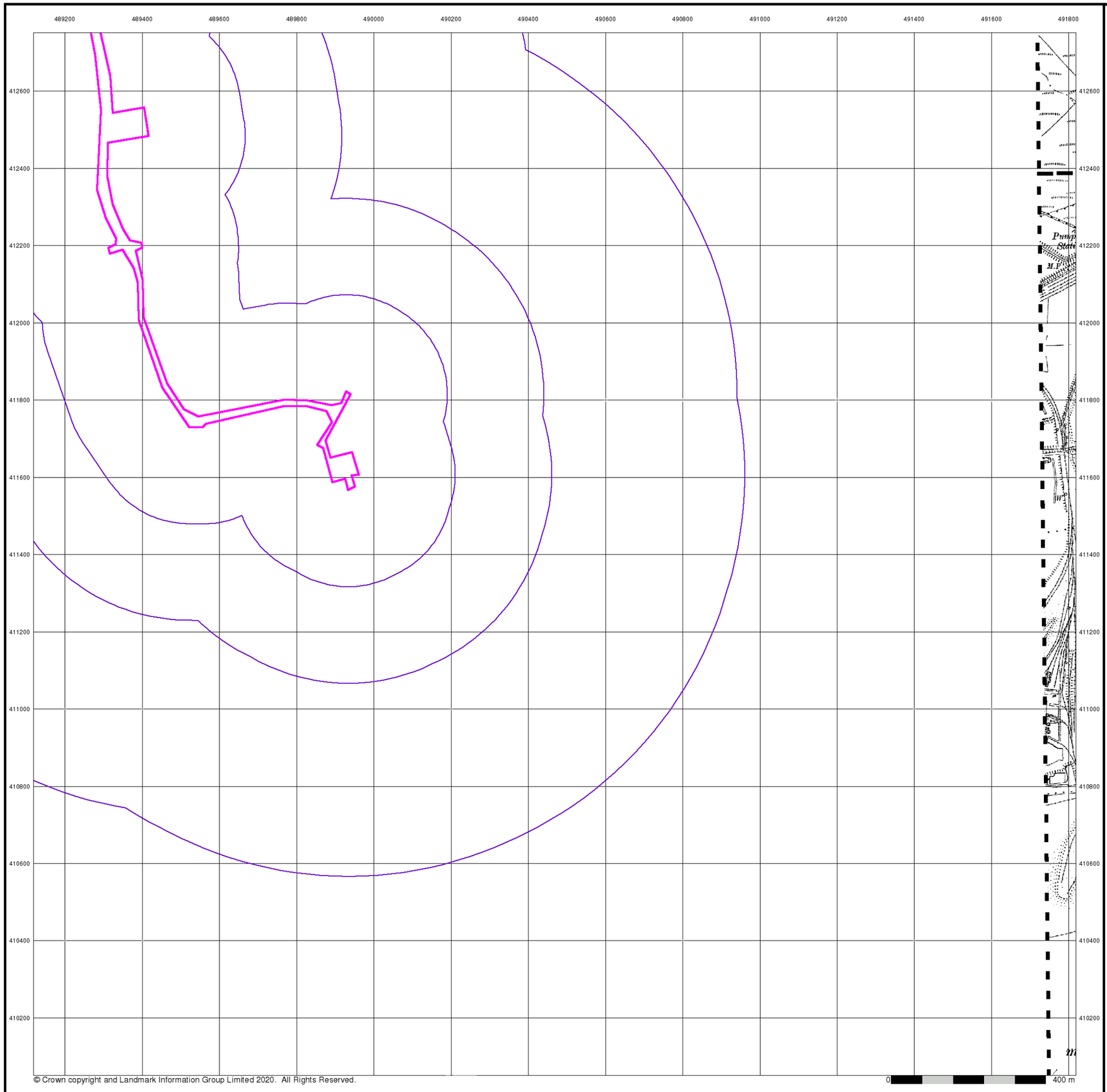


© Crown copyright and Landmark Information Group Limited 2020. All Rights Reserved.

Envirocheck®

LANDMARK INFORMATION GROUP®

## Lincolnshire

## Published 1908

## Source map scale - 1:10,560

The historical maps shown were reproduced from maps predominantly held at the scale adopted for England, Wales and Scotland in the 1840`s. In 1854 the 1:2,500 scale was adopted for mapping urban areas; these maps were used to update the 1:10,560 maps. The published date given therefore is often some years later than the surveyed date. Before 1938, all OS maps were based on the Cassini Projection, with independent surveys of a single county or group of counties, giving rise to significant inaccuracies in outlying areas. In the late 1940`s, a Provisional Edition was produced, which updated the 1:10,560 mapping from a number of sources. The maps appear unfinished - with all military camps and o her strategic sites removed. These maps were initially overprinted with the National Grid. In 1970, the first 1:10,000 maps were produced using the Transverse Mercator Projection. The revision process continued un il recently, with new editions appearing every 10 years or so for urban areas.

## Map Name(s) and Date(s)

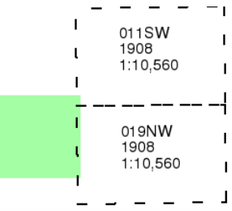


## Historical Map - Slice E

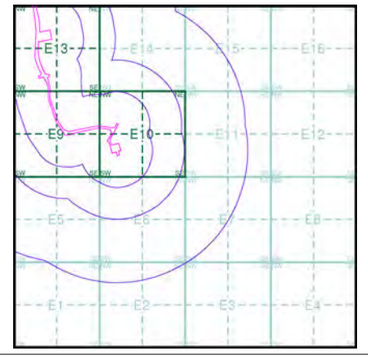


## Order Details

| | |
|---|---|
| Order Number: | 269869084_1_1 |
| Customer Ref: | MAN25291 |
| National Grid Reference: | 489970, 411690 |
| Slice: | E |
| Site Area (Ha): | 598.7 |
| Search Buffer (m): | 1000 |

## Site Details

Site at 487768,412414

Landmark INFORMATION GROUP

Tel: 0844 844 9952
Fax: 0844 844 9951
Web: [redacted]

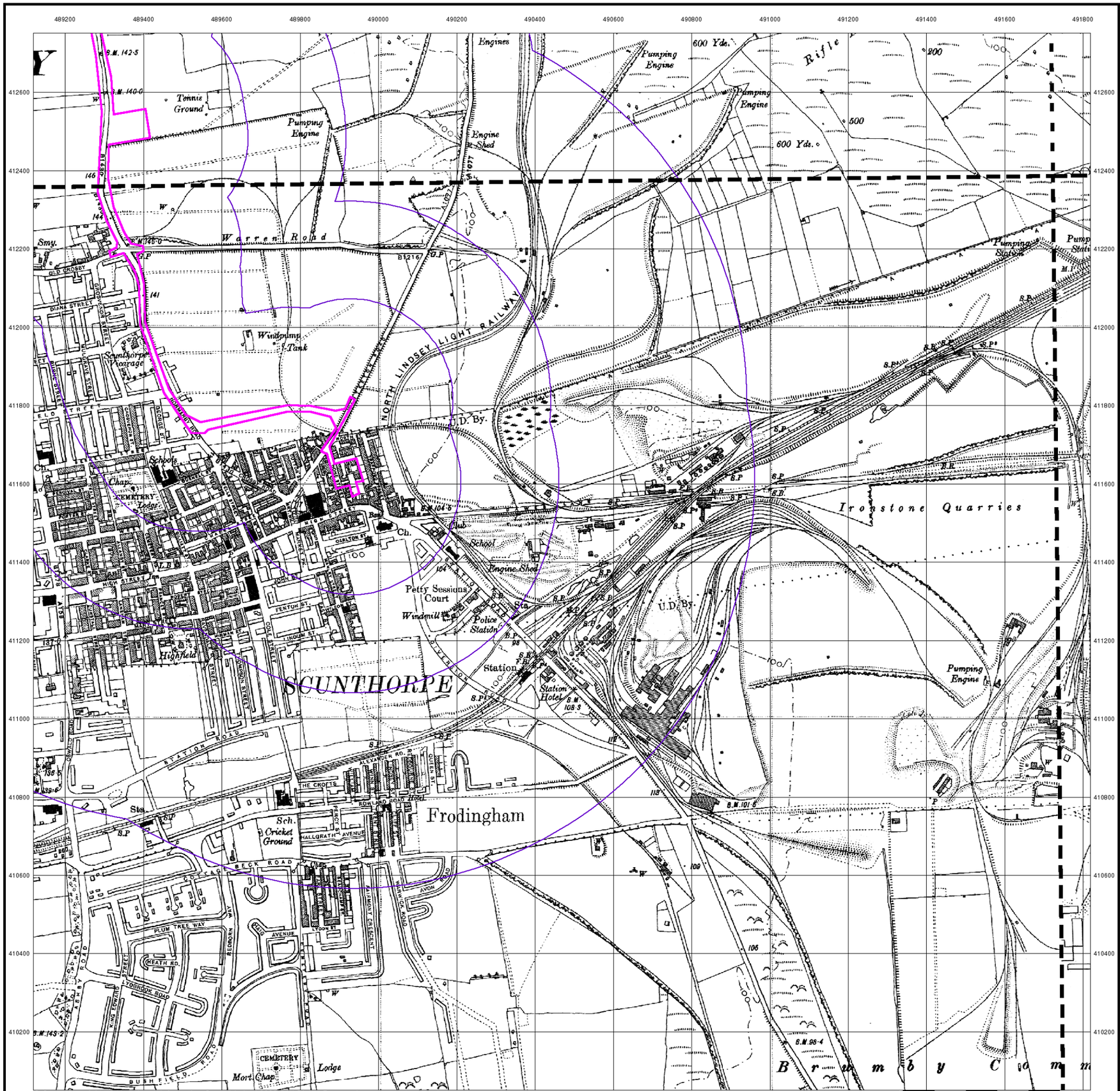


© Crown copyright and Landmark Information Group Limited 2020. All Rights Reserved.

Envirocheck®
LANDMARK INFORMATION GROUP®

## Lincolnshire

## Published 1938 - 1950

## Source map scale - 1:10,560

The historical maps shown were reproduced from maps predominantly held at the scale adopted for England, Wales and Scotland in the 1840`s. In 1854 the 1:2,500 scale was adopted for mapping urban areas; these maps were used to update the 1:10,560 maps. The published date given therefore is often some years later than the surveyed date. Before 1938, all OS maps were based on the Cassini Projection, with independent surveys of a single county or group of counties, giving rise to significant inaccuracies in outlying areas. In the late 1940`s, a Provisional Edition was produced, which updated the 1:10,560 mapping from a number of sources. The maps appear unfinished - with all military camps and o her strategic sites removed. These maps were initially overprinted with the National Grid. In 1970, the first 1:10,000 maps were produced using the Transverse Mercator Projection. The revision process continued un il recently, with new editions appearing every 10 years or so for urban areas.

## Map Name(s) and Date(s)

| | |
|---|---|
| 010SE<br>1938<br>1:10,560 | 011SW<br>1946<br>1:10,560 |
| 018NE<br>1938<br>1:10,560 | 019NW<br>1950<br>1:10,560 |

## Historical Map - Slice E

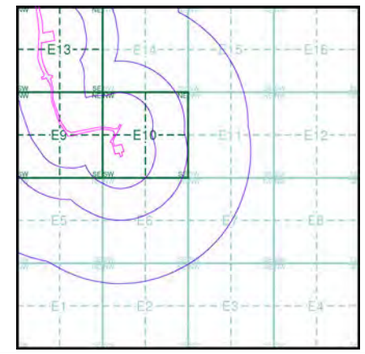


## Order Details

| | |
|---|---|
| Order Number: | 269869084_1_1 |
| Customer Ref: | MAN25291 |
| National Grid Reference: | 489970, 411690 |
| Slice: | E |
| Site Area (Ha): | 598.7 |
| Search Buffer (m): | 1000 |

## Site Details

Site at 487768,412414

Landmark INFORMATION GROUP
Tel: 0844 844 9952
Fax: 0844 844 9951
Web: [redacted]

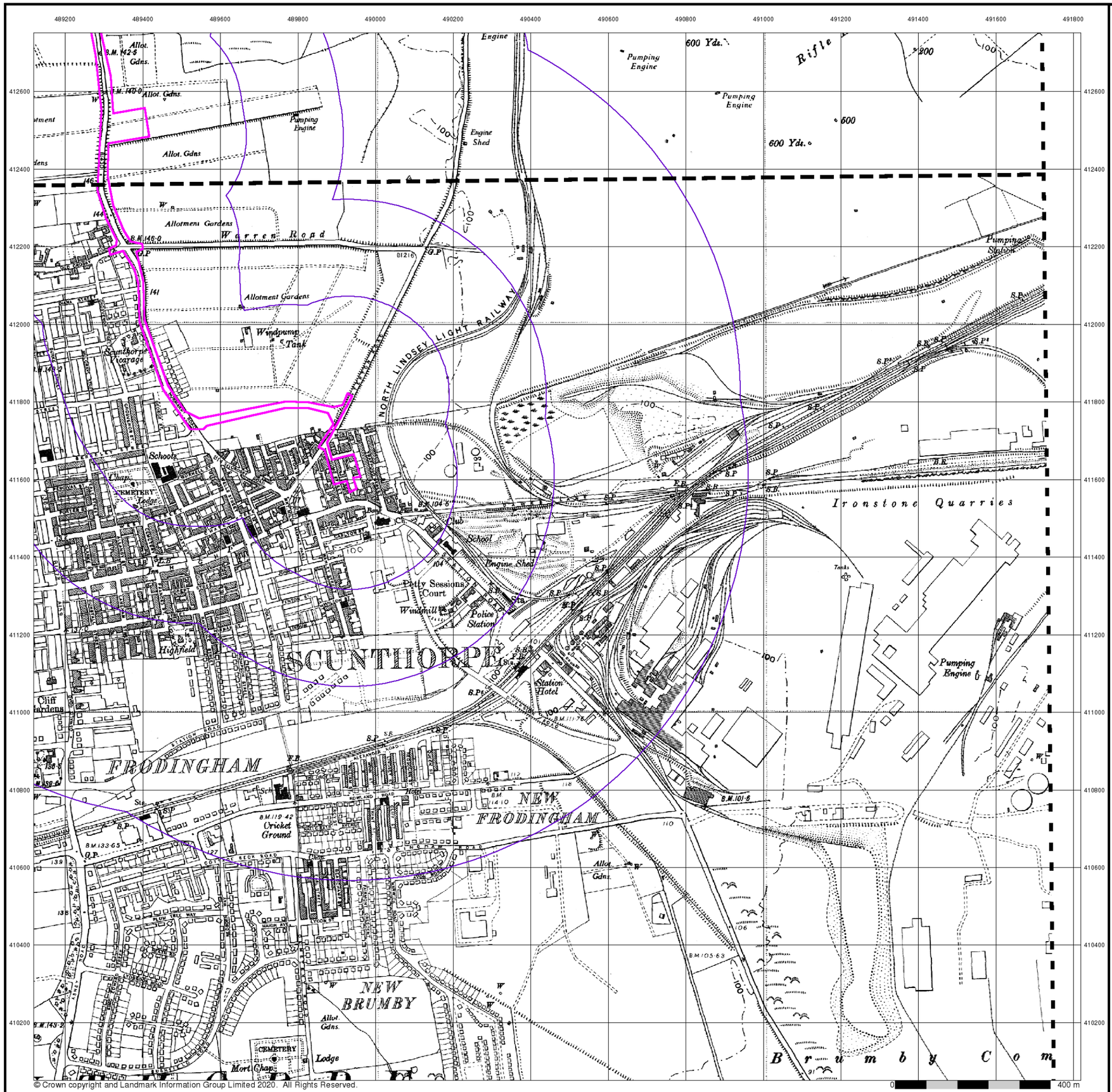


© Crown copyright and Landmark Information Group Limited 2020. All Rights Reserved.

Envirocheck®

LANDMARK INFORMATION GROUP®

## Lincolnshire

## Published 1950

## Source map scale - 1:10,560

The historical maps shown were reproduced from maps predominantly held at the scale adopted for England, Wales and Scotland in the 1840`s. In 1854 the 1:2,500 scale was adopted for mapping urban areas; these maps were used to update the 1:10,560 maps. The published date given therefore is often some years later than the surveyed date. Before 1938, all OS maps were based on the Cassini Projection, with independent surveys of a single county or group of counties, giving rise to significant inaccuracies in outlying areas. In the late 1940`s, a Provisional Edition was produced, which updated the 1:10,560 mapping from a number of sources. The maps appear unfinished - with all military camps and o her strategic sites removed. These maps were initially overprinted with the National Grid. In 1970, the first 1:10,000 maps were produced using the Transverse Mercator Projection. The revision process continued un il recently, with new editions appearing every 10 years or so for urban areas.

## Map Name(s) and Date(s)

010SE
1950
1:10,560

018NE
1950
1:10,560

## Historical Map - Slice E

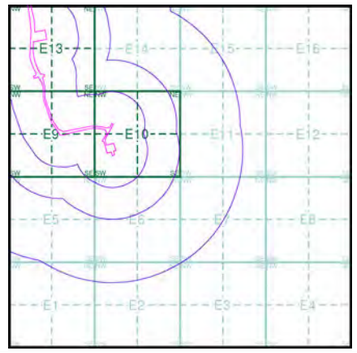


## Order Details

| | |
|---|---|
| Order Number: | 269869084_1_1 |
| Customer Ref: | MAN25291 |
| National Grid Reference: | 489970, 411690 |
| Slice: | E |
| Site Area (Ha): | 598.7 |
| Search Buffer (m): | 1000 |

## Site Details

Site at 487768,412414

Landmark INFORMATION GROUP

Tel: 0844 844 9952
Fax: 0844 844 9951
Web: [redacted]

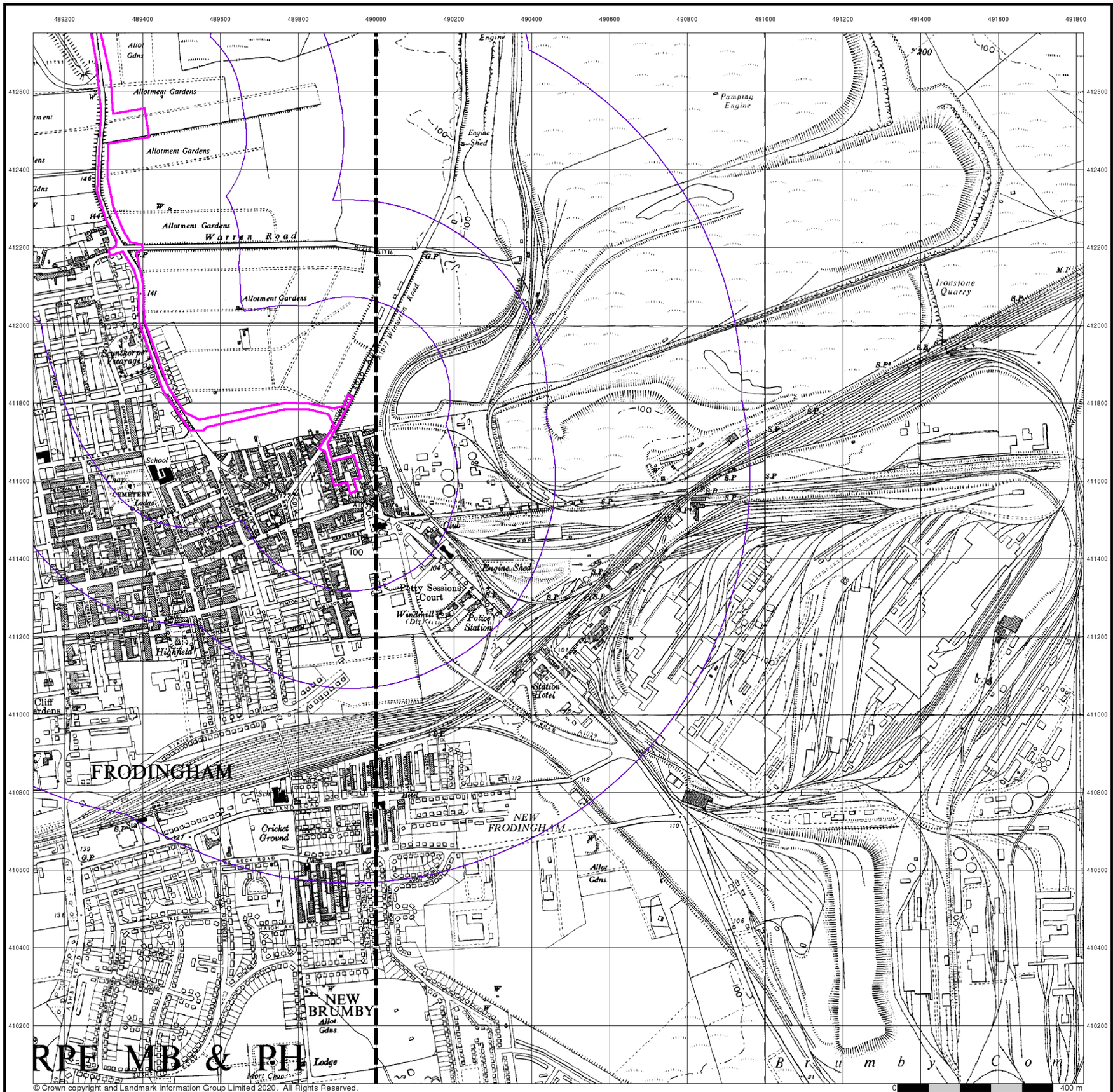

© Crown copyright and Landmark Information Group Limited 2020. All Rights Reserved.

Envirocheck®

LANDMARK INFORMATION GROUP®

## Ordnance Survey Plan

## Published 1956

## Source map scale - 1:10,000

The historical maps shown were reproduced from maps predominantly held at the scale adopted for England, Wales and Scotland in the 1840`s. In 1854 the 1:2,500 scale was adopted for mapping urban areas; these maps were used to update the 1:10,560 maps. The published date given therefore is often some years later than the surveyed date. Before 1938, all OS maps were based on the Cassini Projection, with independent surveys of a single county or group of counties, giving rise to significant inaccuracies in outlying areas. In the late 1940`s, a Provisional Edition was produced, which updated the 1:10,560 mapping from a number of sources. The maps appear unfinished - with all military camps and o her strategic sites removed. These maps were initially overprinted with the National Grid. In 1970, the first 1:10,000 maps were produced using the Transverse Mercator Projection. The revision process continued un il recently, with new editions appearing every 10 years or so for urban areas.

## Map Name(s) and Date(s)

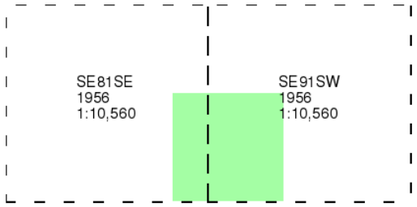


## Historical Map - Slice E

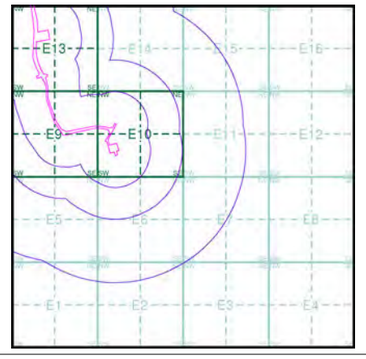


## Order Details

| | |
|---|---|
| Order Number: | 269869084_1_1 |
| Customer Ref: | MAN25291 |
| National Grid Reference: | 489970, 411690 |
| Slice: | E |
| Site Area (Ha): | 598.7 |
| Search Buffer (m): | 1000 |

## Site Details

Site at 487768,412414

Landmark INFORMATION GROUP
Tel: 0844 844 9952
Fax: 0844 844 9951
Web: [redacted]

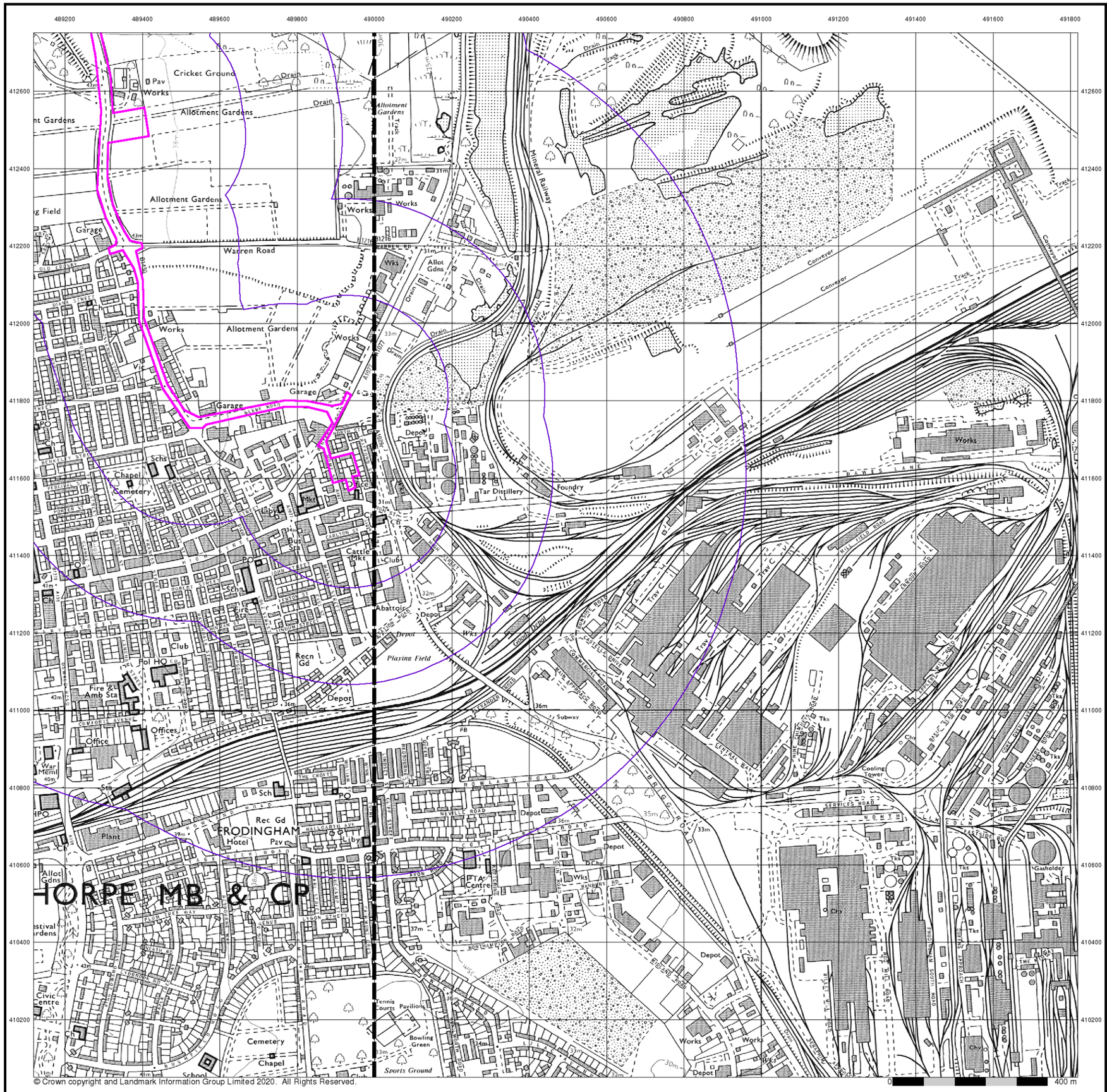


© Crown copyright and Landmark Information Group Limited 2020. All Rights Reserved.

# Envirocheck®

LANDMARK INFORMATION GROUP®

## Ordnance Survey Plan

**Published 1971 - 1979**

**Source map scale - 1:10,000**

The historical maps shown were reproduced from maps predominantly held at the scale adopted for England, Wales and Scotland in the 1840`s. In 1854 the 1:2,500 scale was adopted for mapping urban areas; these maps were used to update the 1:10,560 maps. The published date given therefore is often some years later than the surveyed date. Before 1938, all OS maps were based on the Cassini Projection, with independent surveys of a single county or group of counties, giving rise to significant inaccuracies in outlying areas. In the late 1940`s, a Provisional Edition was produced, which updated the 1:10,560 mapping from a number of sources. The maps appear unfinished - with all military camps and o her strategic sites removed. These maps were initially overprinted with the National Grid. In 1970, the first 1:10,000 maps were produced using the Transverse Mercator Projection. The revision process continued un il recently, with new editions appearing every 10 years or so for urban areas.

## Map Name(s) and Date(s)

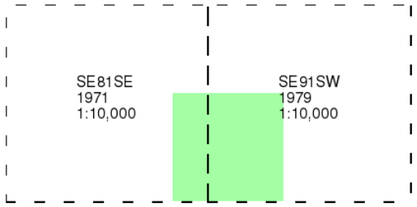


## Historical Map - Slice E

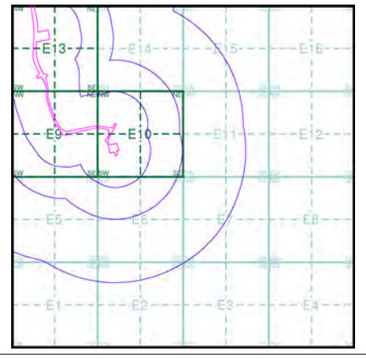


## Order Details

| | |
|---|---|
| Order Number: | 269869084_1_1 |
| Customer Ref: | MAN25291 |
| National Grid Reference: | 489970, 411690 |
| Slice: | E |
| Site Area (Ha): | 598.7 |
| Search Buffer (m): | 1000 |

## Site Details

Site at 487768,412414

Landmark INFORMATION GROUP
Tel: 0844 844 9952
Fax: 0844 844 9951
Web: [redacted]

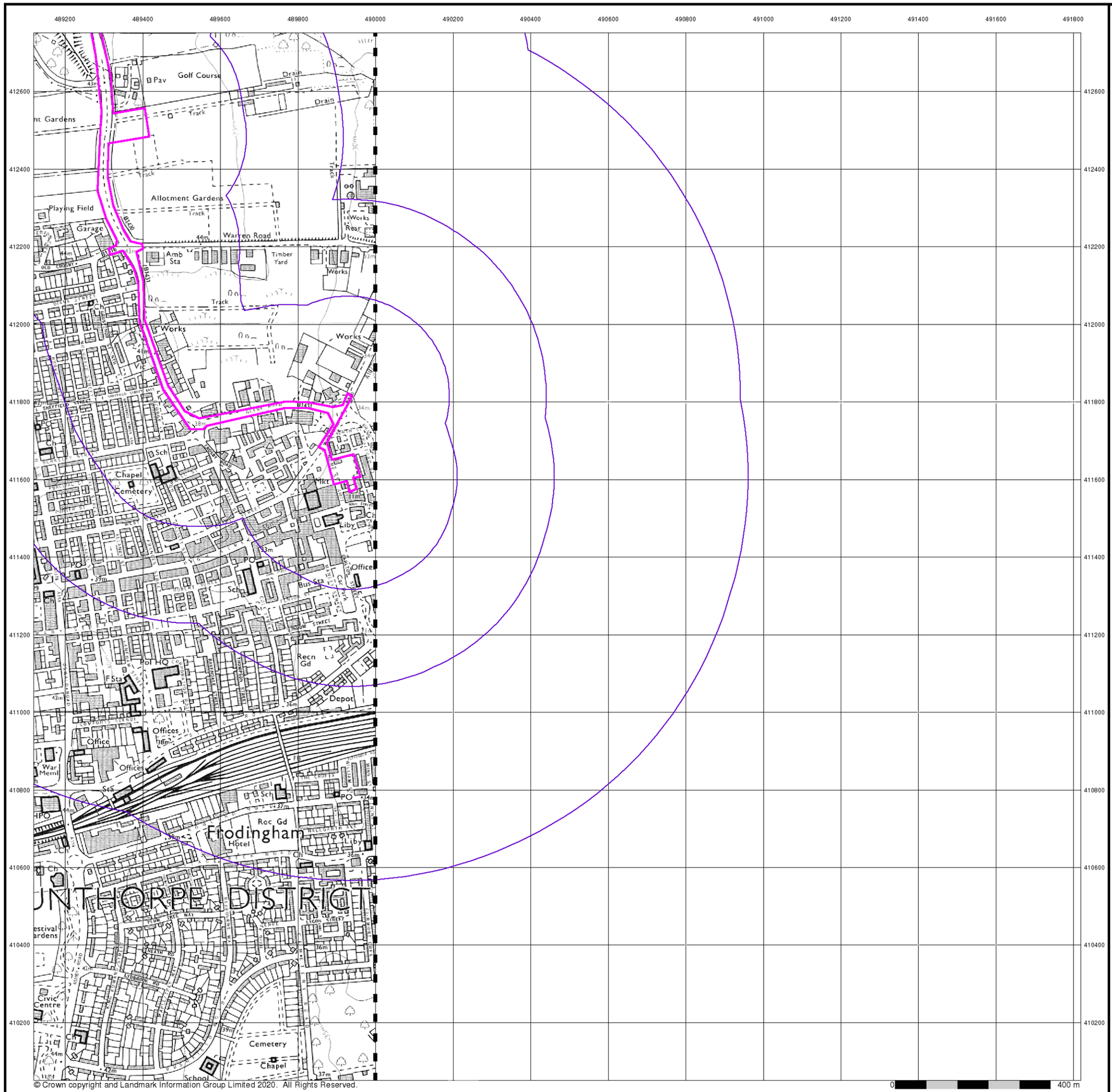


© Crown copyright and Landmark Information Group Limited 2020. All Rights Reserved.

Envirocheck®

LANDMARK INFORMATION GROUP®

## Ordnance Survey Plan

## Published 1982

## Source map scale - 1:10,000

The historical maps shown were reproduced from maps predominantly held at the scale adopted for England, Wales and Scotland in the 1840`s. In 1854 the 1:2,500 scale was adopted for mapping urban areas; these maps were used to update the 1:10,560 maps. The published date given therefore is often some years later than the surveyed date. Before 1938, all OS maps were based on the Cassini Projection, with independent surveys of a single county or group of counties, giving rise to significant inaccuracies in outlying areas. In the late 1940`s, a Provisional Edition was produced, which updated the 1:10,560 mapping from a number of sources. The maps appear unfinished - with all military camps and o her strategic sites removed. These maps were initially overprinted with the National Grid. In 1970, the first 1:10,000 maps were produced using the Transverse Mercator Projection. The revision process continued un il recently, with new editions appearing every 10 years or so for urban areas.

## Map Name(s) and Date(s)

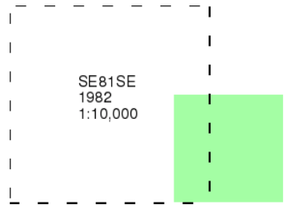


## Historical Map - Slice E

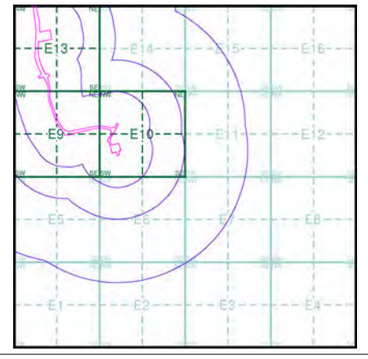


## Order Details

| | |
|---|---|
| Order Number: | 269869084_1_1 |
| Customer Ref: | MAN25291 |
| National Grid Reference: | 489970, 411690 |
| Slice: | E |
| Site Area (Ha): | 598.7 |
| Search Buffer (m): | 1000 |

## Site Details

Site at 487768,412414

Landmark INFORMATION GROUP

Tel: 0844 844 9952
Fax: 0844 844 9951
Web: [redacted]

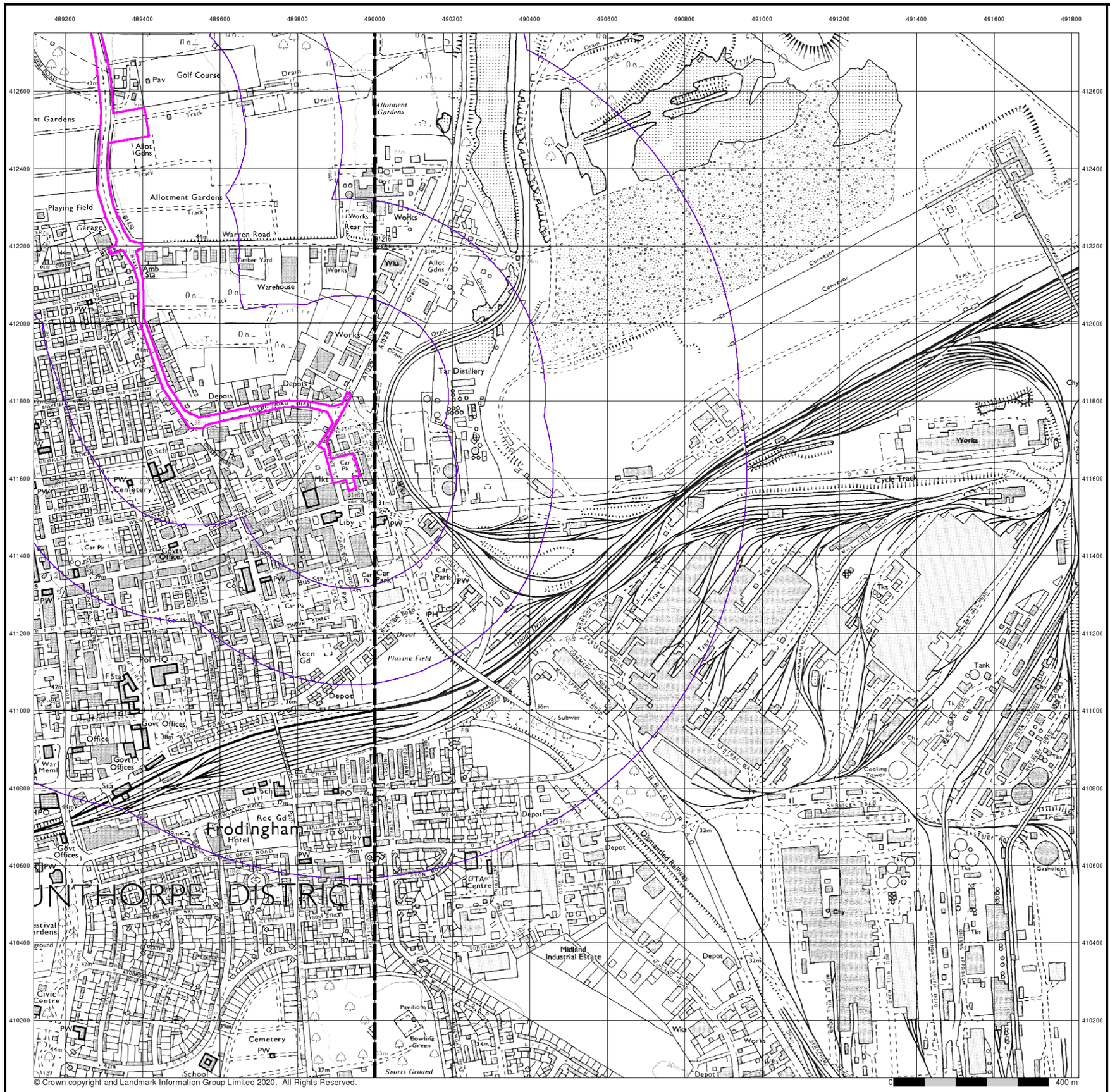


# Envirocheck®

LANDMARK INFORMATION GROUP®

## Ordnance Survey Plan

## Published 1991 - 1994

## Source map scale - 1:10,000

The historical maps shown were reproduced from maps predominantly held at the scale adopted for England, Wales and Scotland in the 1840`s. In 1854 the 1:2,500 scale was adopted for mapping urban areas; these maps were used to update the 1:10,560 maps. The published date given therefore is often some years later than the surveyed date. Before 1938, all OS maps were based on the Cassini Projection, with independent surveys of a single county or group of counties, giving rise to significant inaccuracies in outlying areas. In the late 1940`s, a Provisional Edition was produced, which updated the 1:10,560 mapping from a number of sources. The maps appear unfinished - with all military camps and o her strategic sites removed. These maps were initially overprinted with the National Grid. In 1970, the first 1:10,000 maps were produced using the Transverse Mercator Projection. The revision process continued un il recently, with new editions appearing every 10 years or so for urban areas.

## Map Name(s) and Date(s)

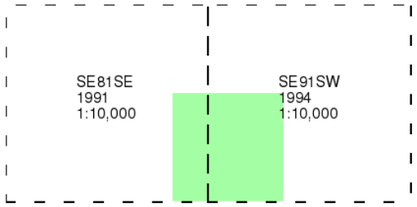


## Historical Map - Slice E

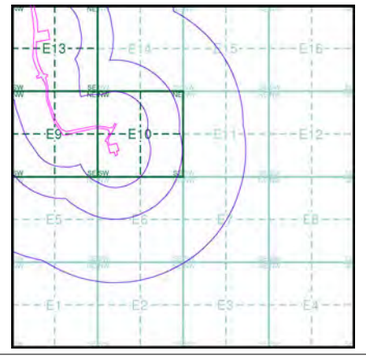


## Order Details

| | |
|---|---|
| Order Number: | 269869084_1_1 |
| Customer Ref: | MAN25291 |
| National Grid Reference: | 489970, 411690 |
| Slice: | E |
| Site Area (Ha): | 598.7 |
| Search Buffer (m): | 1000 |

## Site Details

Site at 487768,412414


Landmark INFORMATION GROUP

Tel: 0844 844 9952
Fax: 0844 844 9951
Web:

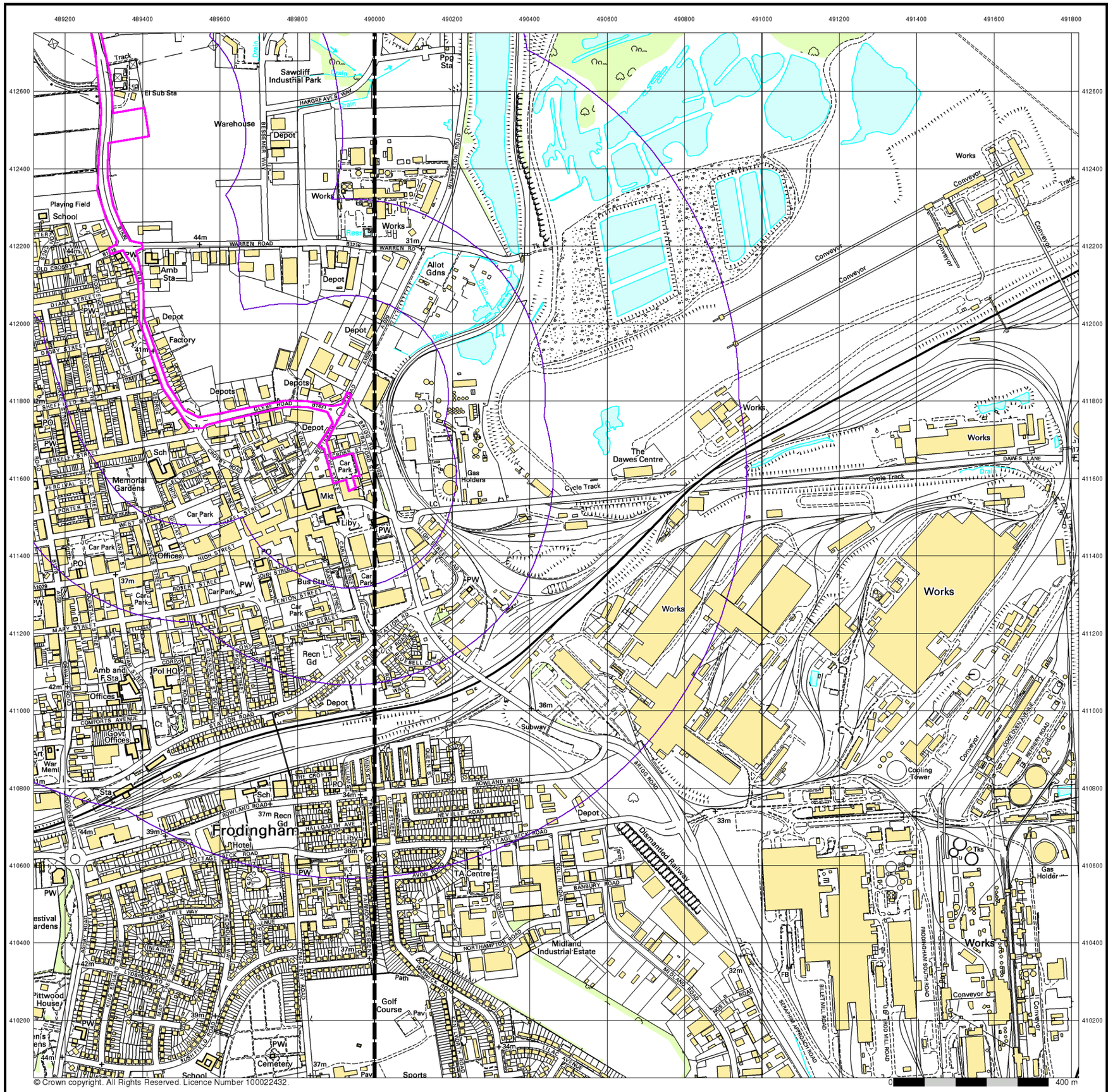

© Crown copyright. All Rights Reserved. Licence Number 100022432.

# Envirocheck®

LANDMARK INFORMATION GROUP®

## 10k Raster Mapping

## Published 2000

## Source map scale - 1:10,000

The historical maps shown were produced from the Ordnance Survey`s 1:10,000 colour raster mapping. These maps are derived from Landplan which replaced the old 1:10,000 maps originally published in 1970. The data is highly detailed showing buildings, fences and field boundaries as well as all roads, tracks and paths. Road names are also included together with the relevant road number and classification. Boundary information depiction includes county, unitary authority, district, civil parish and constituency.

## Map Name(s) and Date(s)

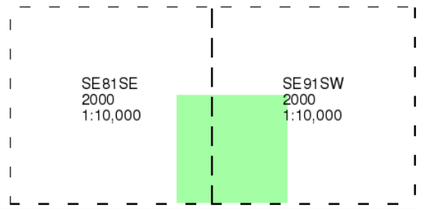


## Historical Map - Slice E

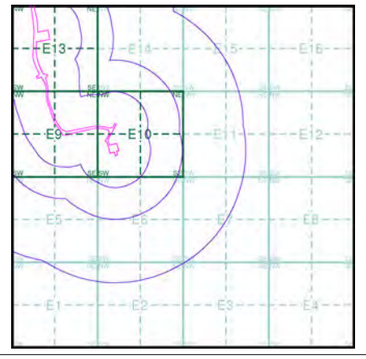


## Order Details

| | |
|---|---|
| Order Number: | 269869084_1_1 |
| Customer Ref: | MAN25291 |
| National Grid Reference: | 489970, 411690 |
| Slice: | E |
| Site Area (Ha): | 598.7 |
| Search Buffer (m): | 1000 |

## Site Details

Site at 487768,412414

Landmark INFORMATION GROUP

Tel: 0844 844 9952
Fax: 0844 844 9951
Web: [redacted]

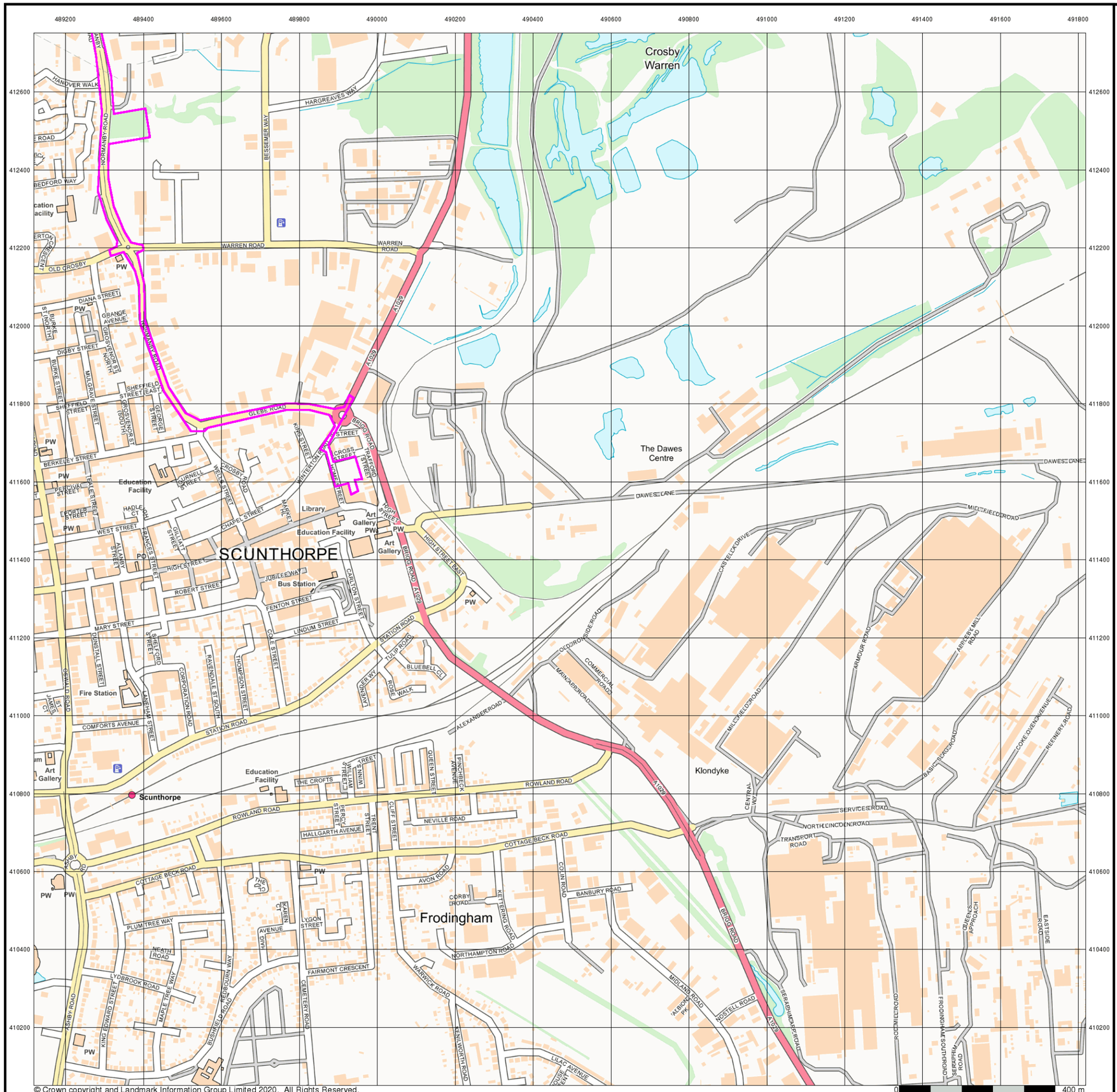

© Crown copyright and Landmark Information Group Limited 2020. All Rights Reserved.

Envirocheck®
LANDMARK INFORMATION GROUP®

## Street View

**Published 2020**

**Source map scale - 1:10,000**

Street View is a street-level map for the whole of Great Britain produced by the Ordnance Survey. These maps are provided at a nominal scale of 1:10,000

## Map Name(s) and Date(s)

## Street View Map - Slice E

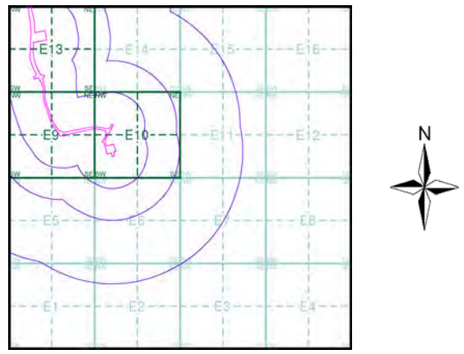


## Order Details

| | |
|---|---|
| Order Number: | 269869084_1_1 |
| Customer Ref: | MAN25291 |
| National Grid Reference: | 489970, 411690 |
| Slice: | E |
| Site Area (Ha): | 598.7 |
| Search Buffer (m): | 1000 |

## Site Details

Site at 487768,412414

Landmark INFORMATION GROUP
Tel: 0844 844 9952
Fax: 0844 844 9951
Web: [redacted]

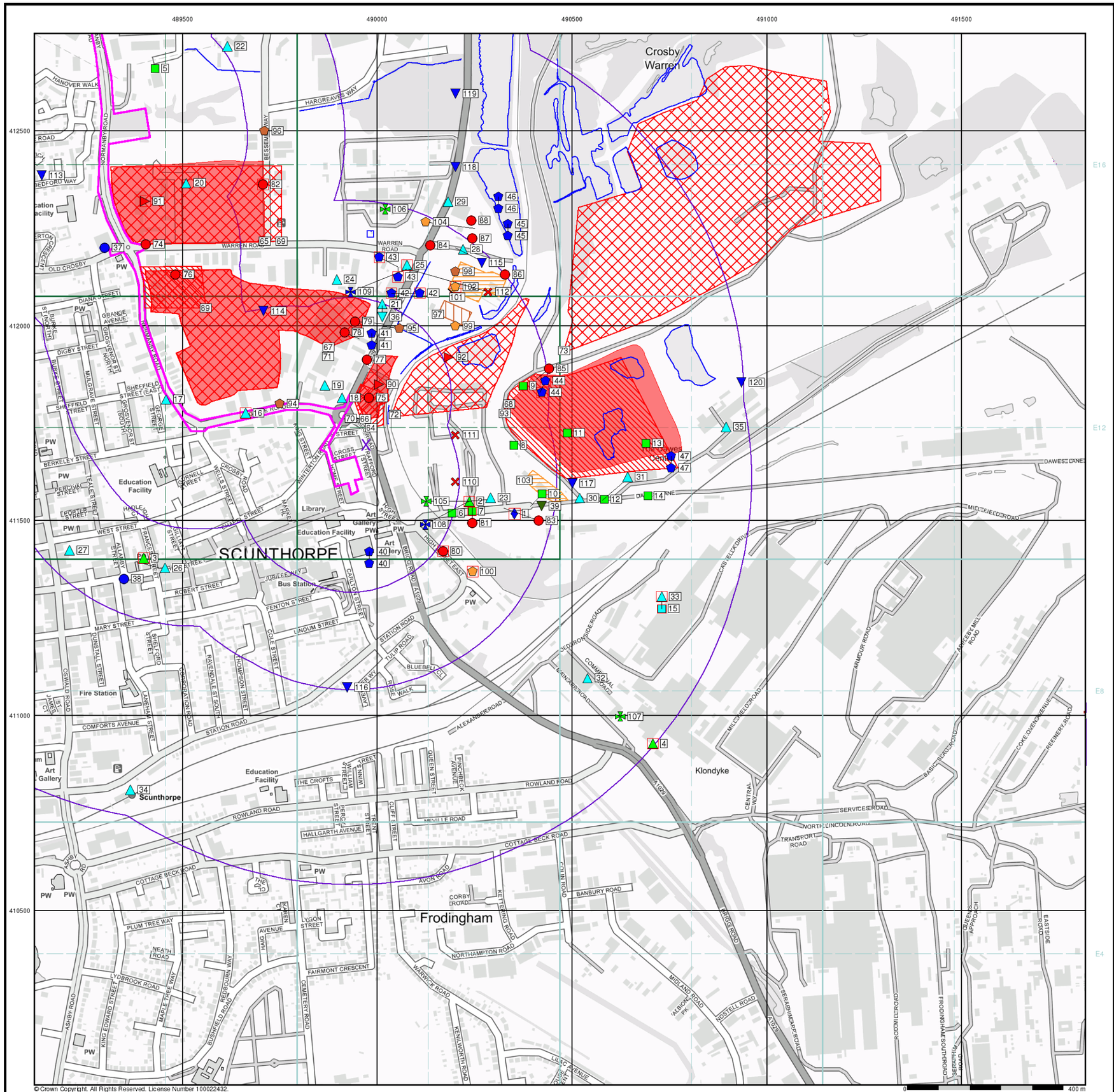


© Crown Copyright. All Rights Reserved. License Number 100022432.

# Envirocheck®

LANDMARK INFORMATION GROUP®

## General

- Specified Site
- Specified Buffer(s)
- Bearing Reference Point
- Map ID
- Several of Type at Location

## Agency and Hydrological

- Contaminated Land Register Entry or Notice (Location)
- Contaminated Land Register Entry or Notice
- Discharge Consent
- Enforcement or Prohibition Notice
- Integrated Pollution Control
- Integrated Pollution Prevention Control
- Local Authority Integrated Pollution Prevention and Control
- Local Authority Pollution Prevention and Control
- Local Authority Pollution Prevention and Control Enforcement
- Pollution Incident to Controlled Waters
- Prosecution Relating to Authorised Processes
- Prosecution Relating to Controlled Waters
- Registered Radioactive Substance
- River Network or Water Feature
- River Quality Sampling Point
- Substantiated Pollution Incident Register
- Water Abstraction
- Water Industry Act Referral

## Geological

- BGS Recorded Mineral Site

## Industrial Land Use

- Contemporary Trade Directory Entry
- Fuel Station Entry

## Waste

- BGS Recorded Landfill Site (Location)
- BGS Recorded Landfill Site
- EA Historic Landfill (Buffered Point)
- EA Historic Landfill (Polygon)
- Integrated Pollution Control Registered Waste Site
- Licensed Waste Management Facility (Landfill Boundary)
- Licensed Waste Management Facility (Location)
- Local Authority Recorded Landfill Site (Location)
- Local Authority Recorded Landfill Site
- Registered Landfill Site
- Registered Landfill Site (Location)
- Registered Landfill Site (Point Buffered to 100m)
- Registered Landfill Site (Point Buffered to 250m)
- Registered Waste Transfer Site (Location)
- Registered Waste Transfer Site
- Registered Waste Treatment or Disposal Site (Location)
- Registered Waste Treatment or Disposal Site

## Hazardous Substances

- COMAH Site
- Explosive Site
- NIHHS Site
- Planning Hazardous Substance Consent
- Planning Hazardous Substance Enforcement

## Site Sensitivity Map - Slice E

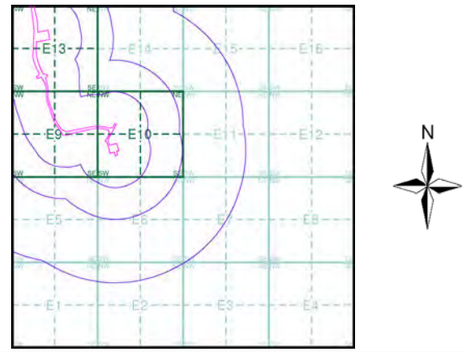


## Order Details

| | |
|---|---|
| Order Number: | 269869084_1_1 |
| Customer Ref: | MAN25291 |
| National Grid Reference: | 489970, 411690 |
| Slice: | E |
| Site Area (Ha): | 598.7 |
| Search Buffer (m): | 1000 |

## Site Details

Site at 487768,412414

Landmark INFORMATION GROUP
Tel: 0844 844 9952
Fax: 0844 844 9951
Web: [redacted]

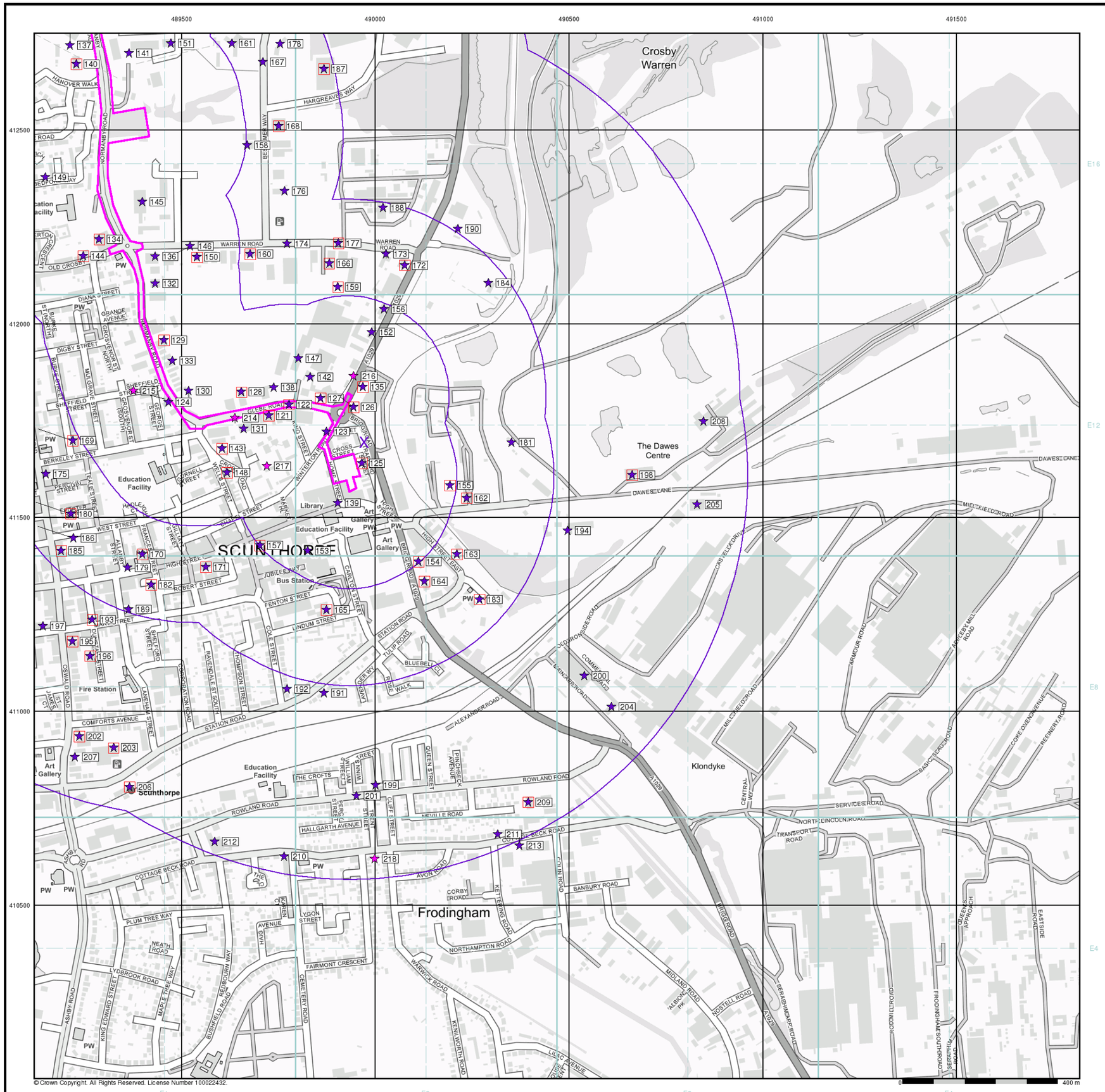


# Envirocheck®

LANDMARK INFORMATION GROUP®

## Industrial Land Use Map

### General

Specified Site
Specified Buffer(s)
Bearing Reference Point
Slice
Map ID

### Industrial Land Use

Contemporary Trade Directory Entry
Fuel Station Entry
Gas Pipeline
Underground Electrical Cables

## Industrial Land Use Map - Slice E

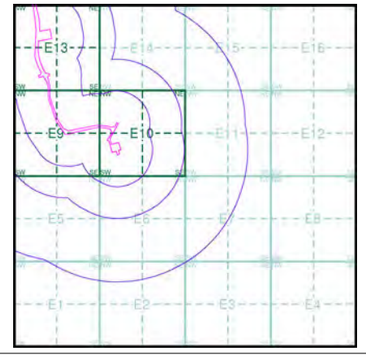


## Order Details

| | |
|---|---|
| Order Number: | 269869084_1_1 |
| Customer Ref: | MAN25291 |
| National Grid Reference: | 489970, 411690 |
| Slice: | E |
| Site Area (Ha): | 598.7 |
| Search Buffer (m): | 1000 |

## Site Details

Site at 487768,412414


Landmark INFORMATION GROUP
Tel: 0844 844 9952
Fax: 0844 844 9951
Web: [redacted]

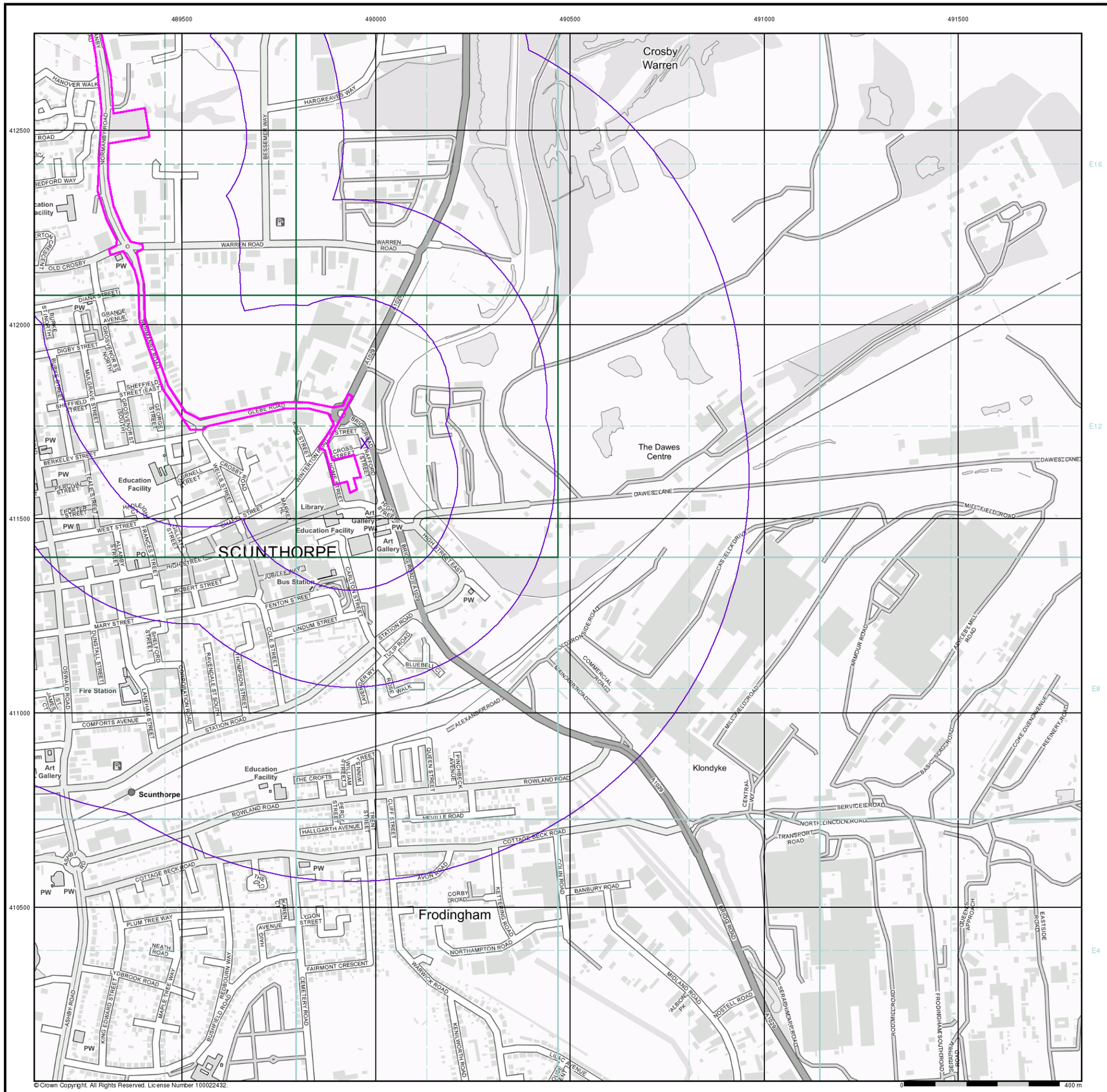

© Crown Copyright. All Rights Reserved. License Number 100022432.

Envirocheck®
LANDMARK INFORMATION GROUP®

## General

- Specified Site
- Specified Buffer(s)
- Bearing Reference Point

## Agency and Hydrological (Flood)

- Extreme Flooding from Rivers or Sea without Defences (Zone 2)
- Flooding from Rivers or Sea without Defences (Zone 3)
- Area Benefiting from Flood Defence
- Flood Water Storage Areas
- Flood Defence

## Flood Map - Slice E

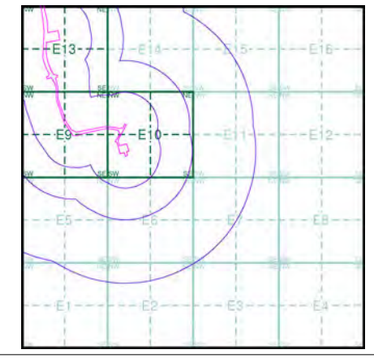


## Order Details

| | |
|---|---|
| Order Number: | 269869084_1_1 |
| Customer Ref: | MAN25291 |
| National Grid Reference: | 489970, 411690 |
| Slice: | E |
| Site Area (Ha): | 598.7 |
| Search Buffer (m): | 1000 |

## Site Details

Site at 487768,412414

Landmark INFORMATION GROUP
Tel: 0844 844 9952
Fax: 0844 844 9951
Web: [redacted]

# Envirocheck®

LANDMARK INFORMATION GROUP®

## General

- Specified Site
- Specified Buffer(s)
- Bearing Reference Point
- Map ID
- Several of Type at Location

## Agency and Hydrological (Boreholes)

- BGS Borehole Depth 0 - 10m
- BGS Borehole Depth 10 - 30m
- BGS Borehole Depth 30m +
- Confidential
- Other

For Borehole information please refer to the Borehole .csv file which accompanied this slice.

A copy of the BGS Borehole Ordering Form is available to download from the Support section of www.envirocheck.co.uk.

## Borehole Map - Slice E

## Order Details

| | |
|---|---|
| Order Number: | 269869084_1_1 |
| Customer Ref: | MAN25291 |
| National Grid Reference: | 489970, 411690 |
| Slice: | E |
| Site Area (Ha): | 598.7 |
| Search Buffer (m): | 1000 |

## Site Details

Site at 487768,412414

Landmark INFORMATION GROUP

Tel: 0844 844 9952
Fax: 0844 844 9951
Web: [redacted]

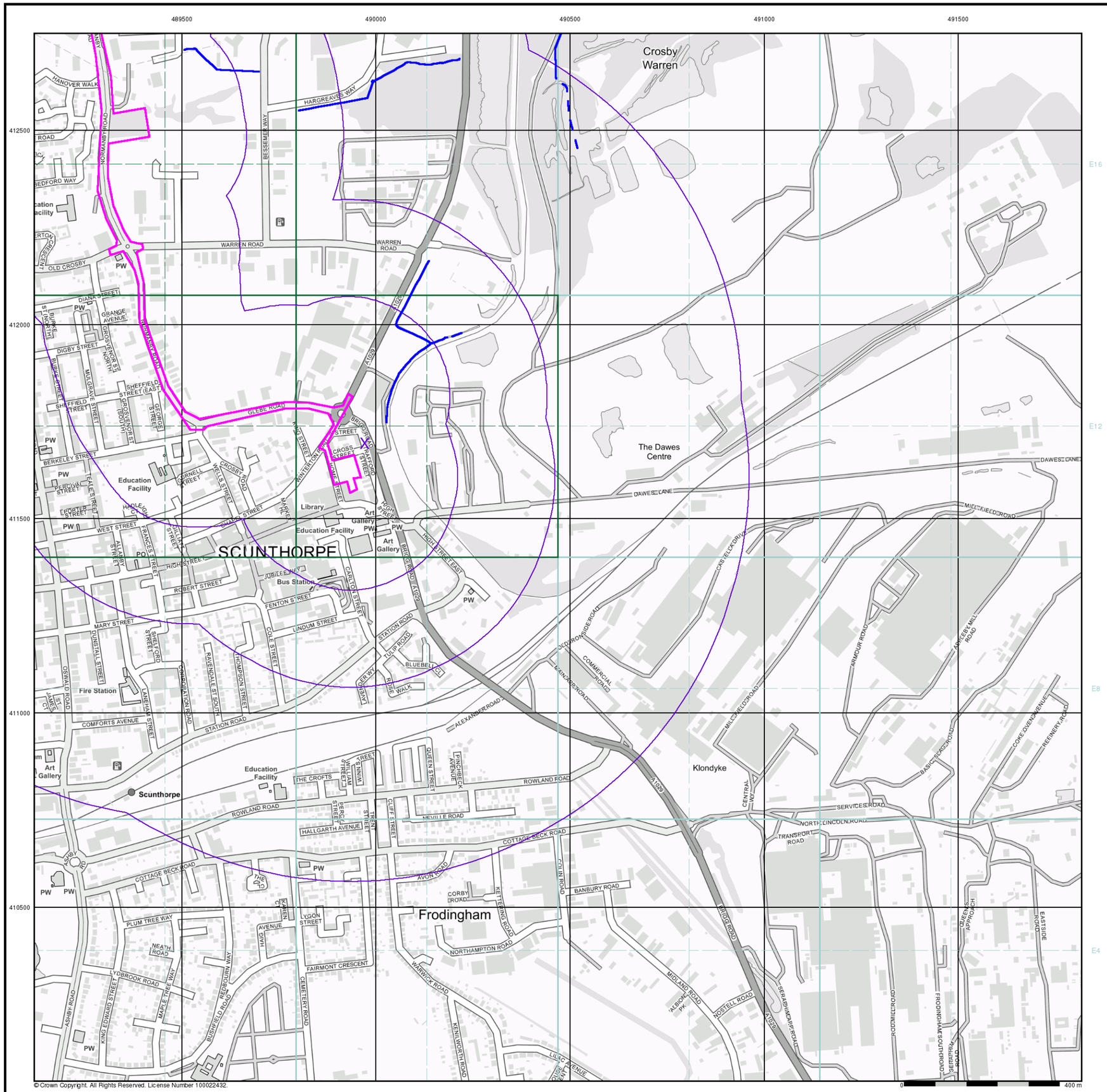


# Envirocheck®

LANDMARK INFORMATION GROUP®

## General

- Specified Site
- Specified Buffer(s)
- Bearing Reference Point

## OS Water Network Data

- Canal
- Reservoir
- Foreshore
- Marsh
- Tidal River
- Inland River
- Drain
- Other
- Lake
- Transfer
- Lock Or Flight Of Locks
- Sea

## OS Water Network Map - Slice E

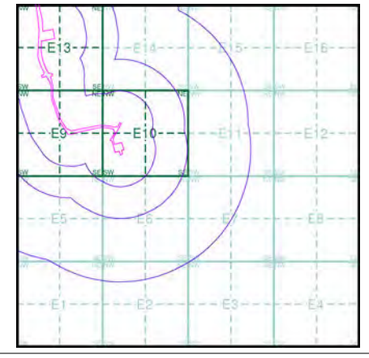


## Order Details

| | |
|---|---|
| Order Number: | 269869084_1_1 |
| Customer Ref: | MAN25291 |
| National Grid Reference: | 489970, 411690 |
| Slice: | E |
| Site Area (Ha): | 598.7 |
| Search Buffer (m): | 1000 |

## Site Details

Site at 487768,412414

Landmark INFORMATION GROUP
Tel: 0844 844 9952
Fax: 0844 844 9951
Web: [redacted]

# Historical Mapping Legends

## Ordnance Survey County Series and Ordnance Survey Plan 1:2,500

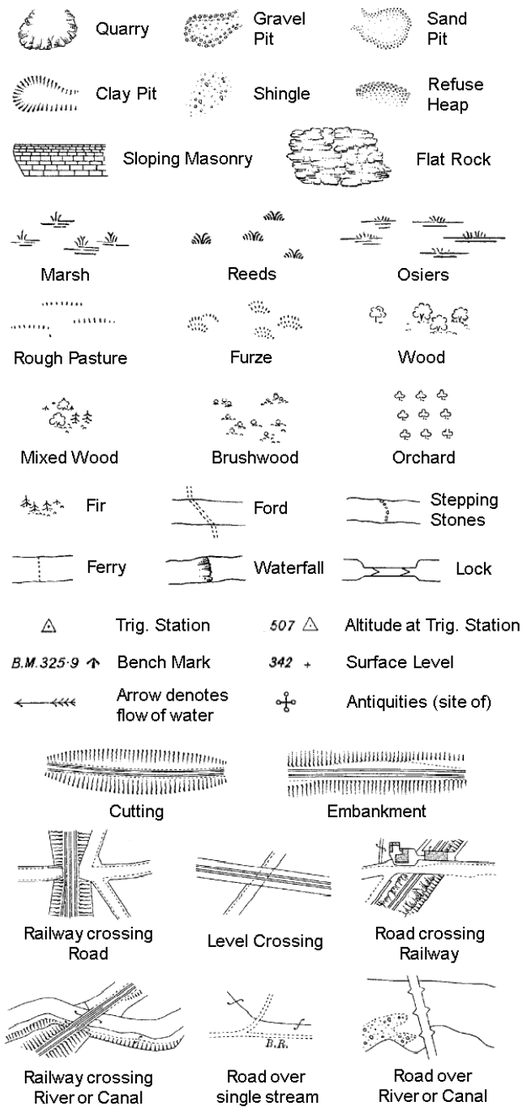


County Boundary (Geographical)
County & Civil Parish Boundary
Administrative County & Civil Parish Boundary
Co. Boro. Bdy. County Borough Boundary (England)
Co. Burgh Bdy. County Burgh Boundary (Scotland)

| | | | |
|---|---|---|---|
| B P B S | Boundary Post or Stone | P.C.B | Police Call Box |
| B.R. | Bridle Road | P | Pump |
| E.P | Electricity Pylon | S.P | Signal Post |
| F.B. | Foot Bridge | Sl. | Sluice |
| F.P. | Foot Path | Sp. | Spring |
| G.P | Guide Post or Board | T.C.B | Telephone Call Box |
| M.S | Mile Stone | Tr. | Trough |
| M.P M.R | Mooring Post or Ring | W | Well |

## Ordnance Survey Plan, Additional SIMs and Supply of Unpublished Survey Information 1:2,500 and 1:1,250

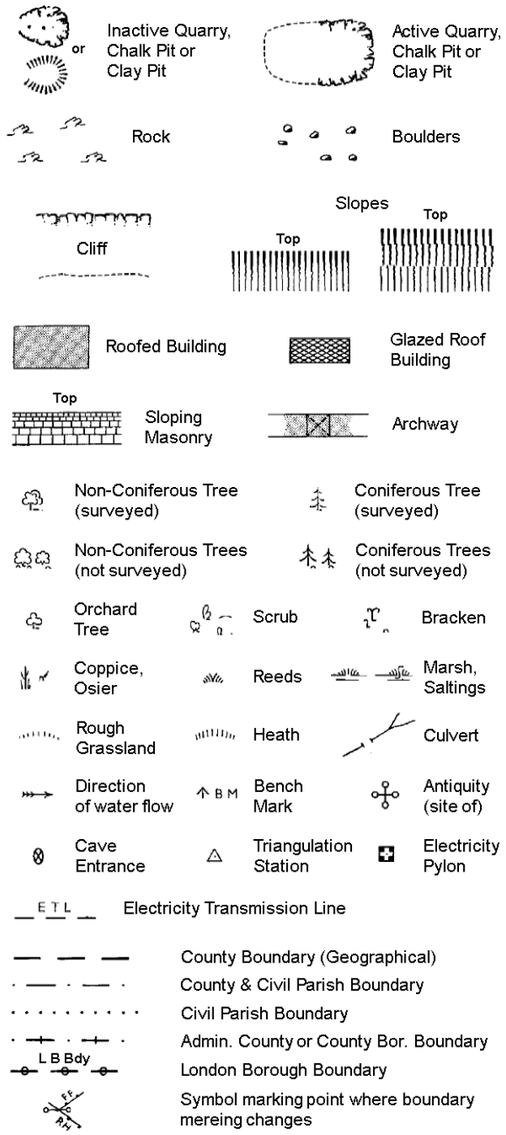


County Boundary (Geographical)
County & Civil Parish Boundary
Civil Parish Boundary
Admin. County or County Bor. Boundary
L B Bdy London Borough Boundary
Symbol marking point where boundary mereing changes

| | | | |
|---|---|---|---|
| BH | Beer House | P | Pillar, Pole or Post |
| BP, BS | Boundary Post or Stone | PO | Post Office |
| Cn, C | Capstan, Crane | PC | Public Convenience |
| Chy | Chimney | PH | Public House |
| D Fn | Drinking Fountain | Pp | Pump |
| El P | Electricity Pillar or Post | SB, S Br | Signal Box or Bridge |
| FAP | Fire Alarm Pillar | SP, SL | Signal Post or Light |
| FB | Foot Bridge | Spr | Spring |
| GP | Guide Post | Tk | Tank or Track |
| H | Hydrant or Hydraulic | TCB | Telephone Call Box |
| LC | Level Crossing | TCP | Telephone Call Post |
| MH | Manhole | Tr | Trough |
| MP | Mile Post or Mooring Post | Wr Pt, Wr T | Water Point, Water Tap |
| MS | Mile Stone | W | Well |
| NTL | Normal Tidal Limit | Wd Pp | Wind Pump |

## Large-Scale National Grid Data 1:2,500 and 1:1,250

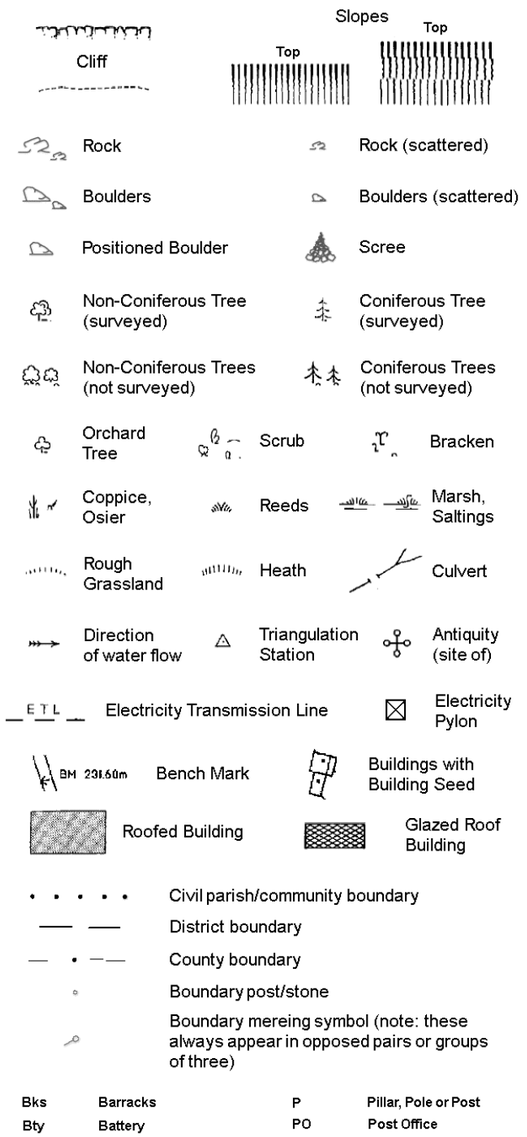


Civil parish/community boundary
District boundary
County boundary
Boundary post/stone
Boundary mereing symbol (note: these always appear in opposed pairs or groups of three)

| | | | |
|---|---|---|---|
| Bks | Barracks | P | Pillar, Pole or Post |
| Bty | Battery | PO | Post Office |
| Cemy | Cemetery | PC | Public Convenience |
| Chy | Chimney | Pp | Pump |
| Cis | Cistern | Ppg Sta | Pumping Station |
| Dismtd Rly | Dismantled Railway | PW | Place of Worship |
| El Gen Sta | Electricity Generating Station | Sewage Ppg Sta | Sewage Pumping Station |
| El P | Electricity Pole, Pillar | SB, S Br | Signal Box or Bridge |
| El Sub Sta | Electricity Sub Station | SP, SL | Signal Post or Light |
| FB | Filter Bed | Spr | Spring |
| Fn / D Fn | Fountain / Drinking Ftn. | Tk | Tank or Track |
| Gas Gov | Gas Valve Compound | Tr | Trough |
| GVC | Gas Governer | Wd Pp | Wind Pump |
| GP | Guide Post | Wr Pt, Wr T | Water Point, Water Tap |
| MH | Manhole | Wks | Works (building or area) |
| MP, MS | Mile Post or Mile Stone | W | Well |

Envirocheck®
LANDMARK INFORMATION GROUP®

## Historical Mapping & Photography included:

| Mapping Type | Scale | Date | Pg |
|---|---|---|---|
| Lincolnshire | 1:2,500 | 1887 | 2 |
| Lincolnshire | 1:2,500 | 1907 | 3 |
| Ordnance Survey Plan | 1:2,500 | 1964 | 4 |
| Ordnance Survey Plan | 1:1,250 | 1964 | 5 |
| Additional SIMs | 1:1,250 | 1964 - 1991 | 6 |
| Ordnance Survey Plan | 1:1,250 | 1966 - 1976 | 7 |
| Ordnance Survey Plan | 1:1,250 | 1975 - 1983 | 8 |
| Ordnance Survey Plan | 1:2,500 | 1979 | 9 |
| Additional SIMs | 1:1,250 | 1981 - 1990 | 10 |
| Additional SIMs | 1:2,500 | 1988 | 11 |
| Additional SIMs | 1:1,250 | 1990 | 12 |
| Additional SIMs | 1:2,500 | 1991 | 13 |
| Large-Scale National Grid Data | 1:1,250 | 1994 | 14 |
| Large-Scale National Grid Data | 1:1,250 | 1995 | 15 |
| Large-Scale National Grid Data | 1:1,250 | 1996 | 16 |

## Historical Map - Segment E9

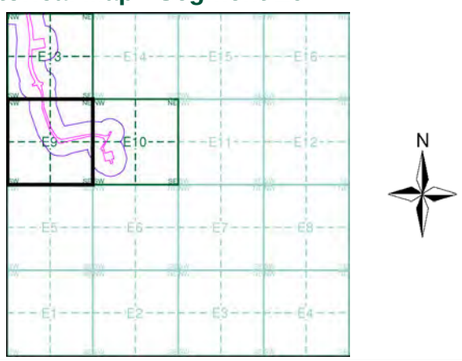


## Order Details

| | |
|---|---|
| Order Number: | 269869084_1_1 |
| Customer Ref: | MAN25291 |
| National Grid Reference: | 489970, 411690 |
| Slice: | E |
| Site Area (Ha): | 598.7 |
| Search Buffer (m): | 100 |

## Site Details

Site at 487768,412414


Landmark INFORMATION GROUP
Tel: 0844 844 9952
Fax: 0844 844 9951
Web: [redacted]

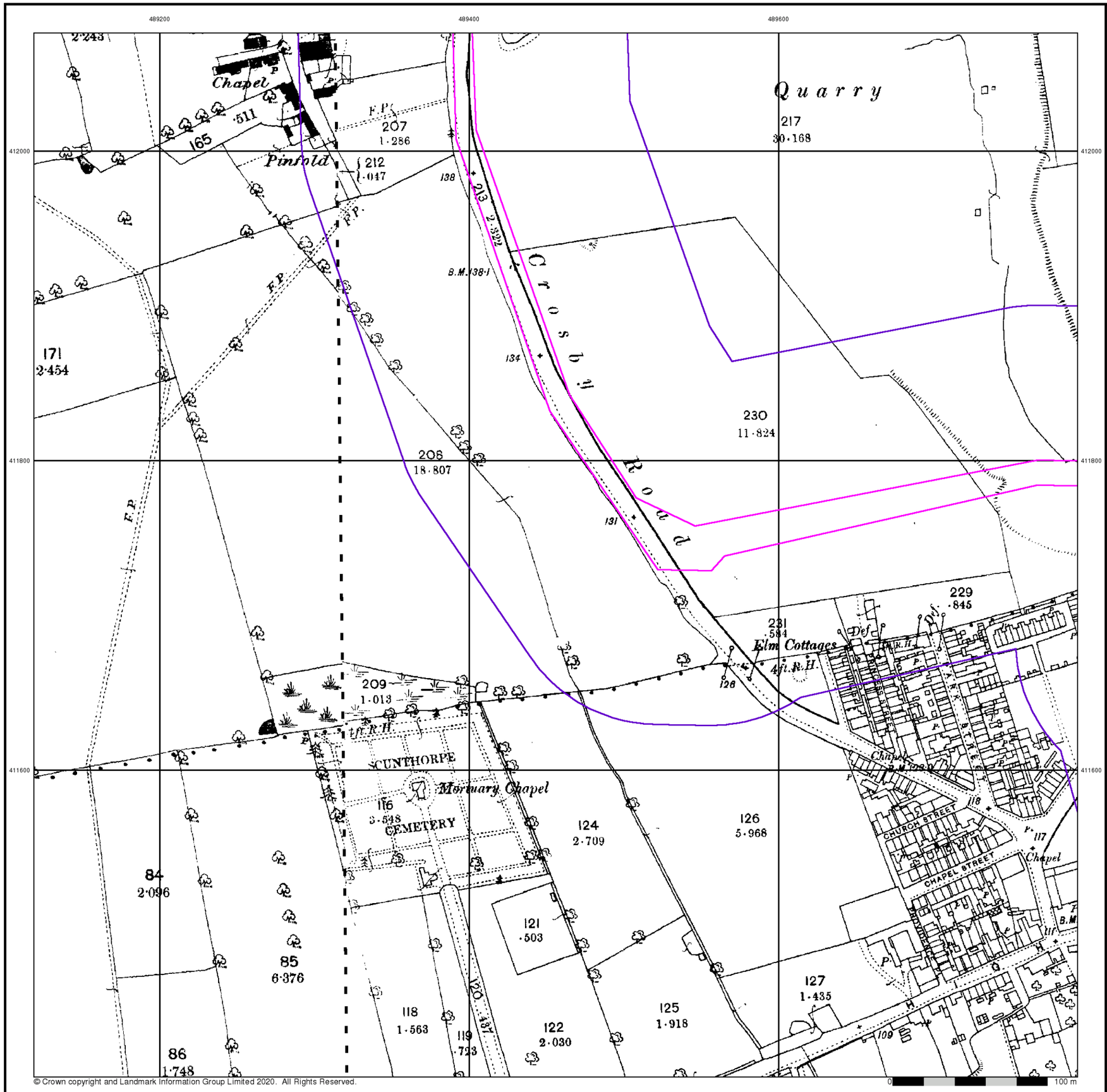

© Crown copyright and Landmark Information Group Limited 2020. All Rights Reserved.

Envirocheck®

LANDMARK INFORMATION GROUP®

## Lincolnshire

## Published 1887

## Source map scale - 1:2,500

The historical maps shown were reproduced from maps predominantly held at the scale adopted for England, Wales and Scotland in the 1840`s. In 1854 the 1:2,500 scale was adopted for mapping urban areas and by 1896 it covered the whole of what were considered to be the cul ivated parts of Great Britain. The published date given below is often some years later than the surveyed date. Before 1938, all OS maps were based on the Cassini Projection, wi h independent surveys of a single county or group of counties, giving rise to significant inaccuracies in outlying areas.

## Map Name(s) and Date(s)

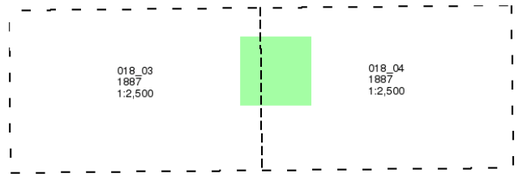


## Historical Map - Segment E9

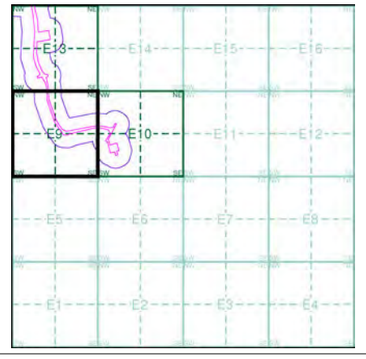


## Order Details

| | |
|---|---|
| Order Number: | 269869084_1_1 |
| Customer Ref: | MAN25291 |
| National Grid Reference: | 489970, 411690 |
| Slice: | E |
| Site Area (Ha): | 598.7 |
| Search Buffer (m): | 100 |

## Site Details

Site at 487768,412414

Landmark INFORMATION GROUP

Tel: 0844 844 9952
Fax: 0844 844 9951
Web: [redacted]

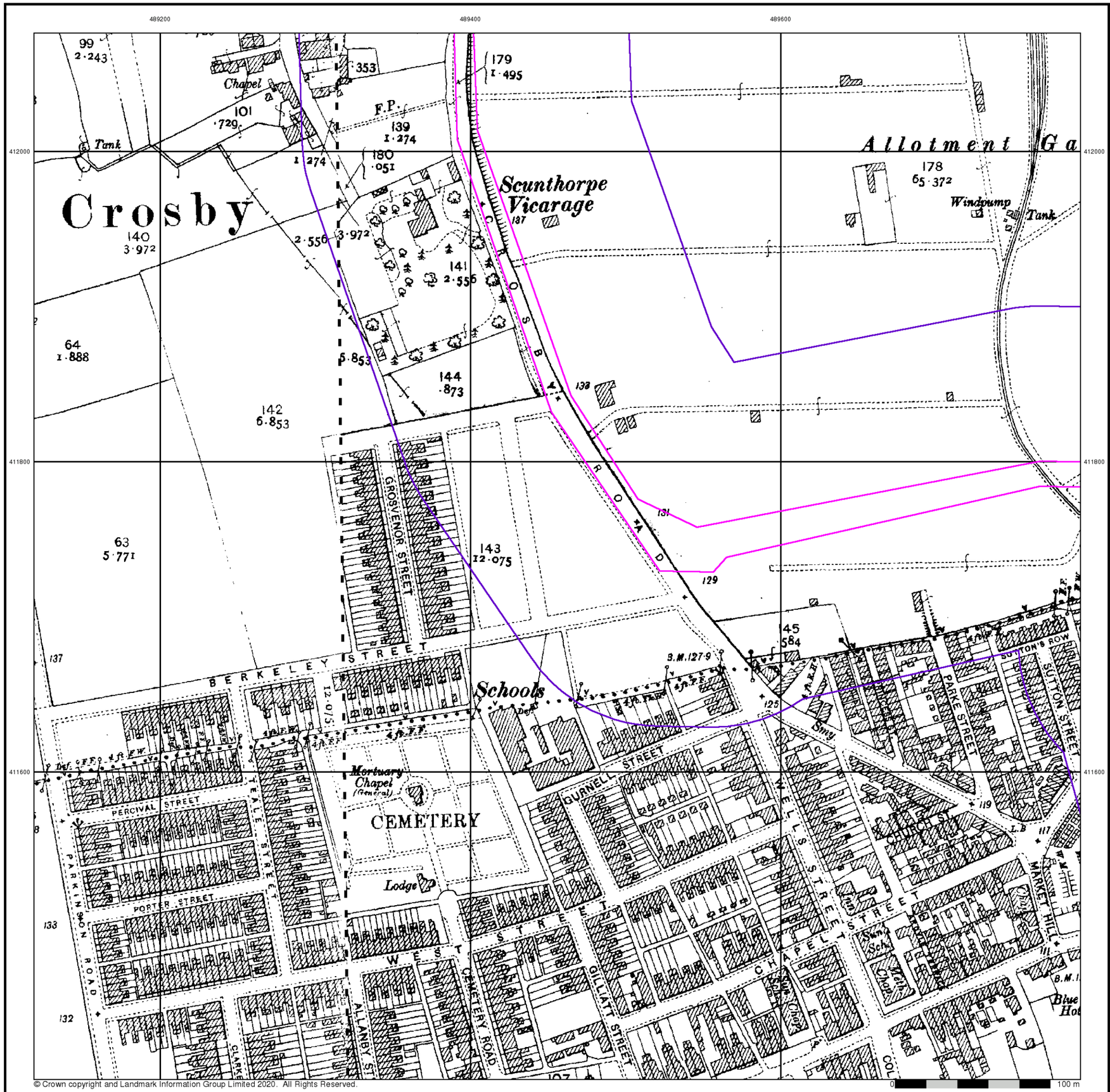

© Crown copyright and Landmark Information Group Limited 2020. All Rights Reserved.

Envirocheck®

LANDMARK INFORMATION GROUP®

## Lincolnshire

## Published 1907

## Source map scale - 1:2,500

The historical maps shown were reproduced from maps predominantly held at the scale adopted for England, Wales and Scotland in the 1840`s. In 1854 the 1:2,500 scale was adopted for mapping urban areas and by 1896 it covered the whole of what were considered to be the cul ivated parts of Great Britain. The published date given below is often some years later than the surveyed date. Before 1938, all OS maps were based on the Cassini Projection, wi h independent surveys of a single county or group of counties, giving rise to significant inaccuracies in outlying areas.

## Map Name(s) and Date(s)

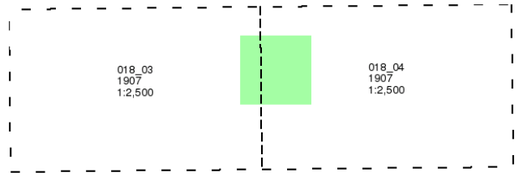


## Historical Map - Segment E9

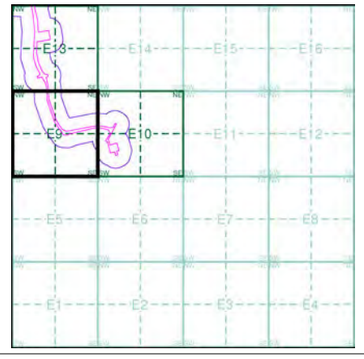


## Order Details

| | |
|---|---|
| Order Number: | 269869084_1_1 |
| Customer Ref: | MAN25291 |
| National Grid Reference: | 489970, 411690 |
| Slice: | E |
| Site Area (Ha): | 598.7 |
| Search Buffer (m): | 100 |

## Site Details

Site at 487768,412414

Landmark INFORMATION GROUP
Tel: 0844 844 9952
Fax: 0844 844 9951
Web:

Envirocheck®

LANDMARK INFORMATION GROUP®

## Ordnance Survey Plan

## Published 1964

## Source map scale - 1:2,500

The historical maps shown were reproduced from maps predominantly held at the scale adopted for England, Wales and Scotland in the 1840`s. In 1854 the 1:2,500 scale was adopted for mapping urban areas and by 1896 it covered the whole of what were considered to be the cul ivated parts of Great Britain. The published date given below is often some years later than the surveyed date. Before 1938, all OS maps were based on the Cassini Projection, wi h independent surveys of a single county or group of counties, giving rise to significant inaccuracies in outlying areas.

## Map Name(s) and Date(s)

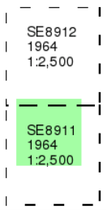


## Historical Map - Segment E9

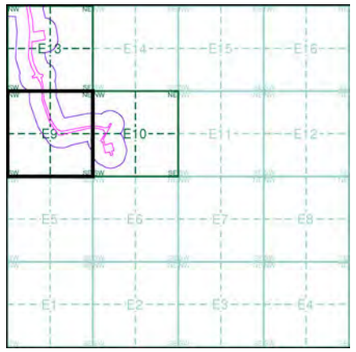


## Order Details

| | |
|---|---|
| Order Number: | 269869084_1_1 |
| Customer Ref: | MAN25291 |
| National Grid Reference: | 489970, 411690 |
| Slice: | E |
| Site Area (Ha): | 598.7 |
| Search Buffer (m): | 100 |

## Site Details

Site at 487768,412414

Landmark INFORMATION GROUP
Tel: 0844 844 9952
Fax: 0844 844 9951
Web: [redacted]

489200 489400 489600

412000

411800

411600

© Crown copyright and Landmark Information Group Limited 2020. All Rights Reserved.

0 100 m

# Envirocheck®

LANDMARK INFORMATION GROUP®

## Ordnance Survey Plan

### Published 1964

### Source map scale - 1:1,250

The historical maps shown were reproduced from maps predominantly held at the scale adopted for England, Wales and Scotland in the 1840`s. In 1854 the 1:2,500 scale was adopted for mapping urban areas and by 1896 it covered the whole of what were considered to be the cul ivated parts of Great Britain. The published date given below is often some years later than the surveyed date. Before 1938, all OS maps were based on the Cassini Projection, wi h independent surveys of a single county or group of counties, giving rise to significant inaccuracies in outlying areas.

## Map Name(s) and Date(s)

| | |
|---|---|
| SE8912SW 1964 1:1,250 | SE8912SE 1964 1:1,250 |
| SE8911NW 1964 1:1,250 | SE8911NE 1964 1:1,250 |
| SE8911SW 1964 1:1,250 | SE8911SE 1964 1:1,250 |

## Historical Map - Segment E9

N

## Order Details

Order Number: 269869084_1_1
Customer Ref: MAN25291
National Grid Reference: 489970, 411690
Slice: E
Site Area (Ha): 598.7
Search Buffer (m): 100

## Site Details

Site at 487768,412414

Landmark INFORMATION GROUP

Tel: 0844 844 9952
Fax: 0844 844 9951
Web: [redacted]

© Crown copyright and Landmark Information Group Limited 2020. All Rights Reserved.

Envirocheck®
LANDMARK INFORMATION GROUP®

## Additional SIMs

**Published 1964 - 1991**

**Source map scale - 1:1,250**

The SIM cards (Ordnance Survey's `Survey of Information on Microfilm') are further, minor editions of mapping which were produced and published in between the main editions as an area was updated. They date from 1947 to 1994, and contain detailed information on buildings, roads and land-use. These maps were produced at both 1:2,500 and 1:1,250 scales.

## Map Name(s) and Date(s)

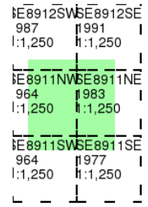


## Historical Map - Segment E9

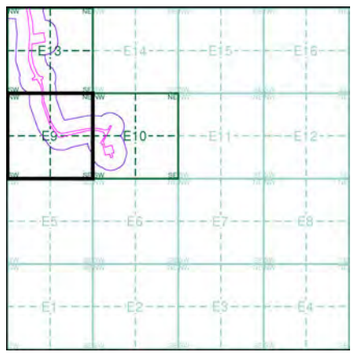


## Order Details

| | |
|---|---|
| Order Number: | 269869084_1_1 |
| Customer Ref: | MAN25291 |
| National Grid Reference: | 489970, 411690 |
| Slice: | E |
| Site Area (Ha): | 598.7 |
| Search Buffer (m): | 100 |

## Site Details

Site at 487768,412414

Landmark INFORMATION GROUP
Tel: 0844 844 9952
Fax: 0844 844 9951
Web: [redacted]

© Crown copyright and Landmark Information Group Limited 2020. All Rights Reserved.

Envirocheck®

LANDMARK INFORMATION GROUP®

## Ordnance Survey Plan

**Published 1966 - 1976**

**Source map scale - 1:1,250**

The historical maps shown were reproduced from maps predominantly held at the scale adopted for England, Wales and Scotland in the 1840`s. In 1854 the 1:2,500 scale was adopted for mapping urban areas and by 1896 it covered the whole of what were considered to be the cul ivated parts of Great Britain. The published date given below is often some years later than the surveyed date. Before 1938, all OS maps were based on the Cassini Projection, wi h independent surveys of a single county or group of counties, giving rise to significant inaccuracies in outlying areas.

## Map Name(s) and Date(s)

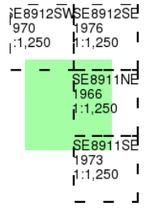


## Historical Map - Segment E9

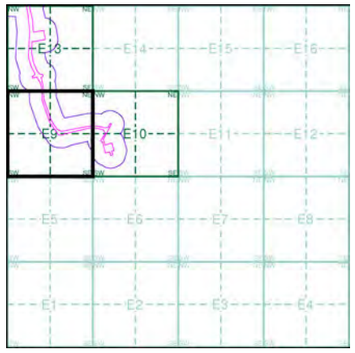


## Order Details

| | |
|---|---|
| Order Number: | 269869084_1_1 |
| Customer Ref: | MAN25291 |
| National Grid Reference: | 489970, 411690 |
| Slice: | E |
| Site Area (Ha): | 598.7 |
| Search Buffer (m): | 100 |

## Site Details

Site at 487768,412414

Landmark INFORMATION GROUP

Tel: 0844 844 9952
Fax: 0844 844 9951
Web: [redacted]

© Crown copyright and Landmark Information Group Limited 2020. All Rights Reserved.

Envirocheck®
LANDMARK INFORMATION GROUP®

## Ordnance Survey Plan

### Published 1975 - 1983

### Source map scale - 1:1,250

The historical maps shown were reproduced from maps predominantly held at the scale adopted for England, Wales and Scotland in the 1840`s. In 1854 the 1:2,500 scale was adopted for mapping urban areas and by 1896 it covered the whole of what were considered to be the cul ivated parts of Great Britain. The published date given below is often some years later than the surveyed date. Before 1938, all OS maps were based on the Cassini Projection, wi h independent surveys of a single county or group of counties, giving rise to significant inaccuracies in outlying areas.

## Map Name(s) and Date(s)

SE8911NE
1975
1:1,250

SE8911SE
1983
1:1,250

## Historical Map - Segment E9

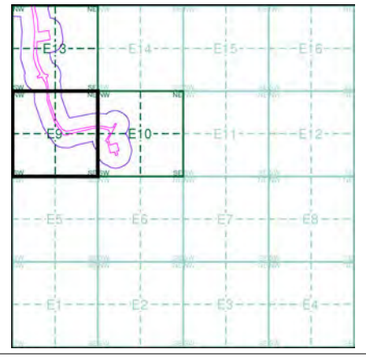


## Order Details

| | |
|---|---|
| Order Number: | 269869084_1_1 |
| Customer Ref: | MAN25291 |
| National Grid Reference: | 489970, 411690 |
| Slice: | E |
| Site Area (Ha): | 598.7 |
| Search Buffer (m): | 100 |

## Site Details

Site at 487768,412414

Landmark INFORMATION GROUP
Tel: 0844 844 9952
Fax: 0844 844 9951
Web: [redacted]

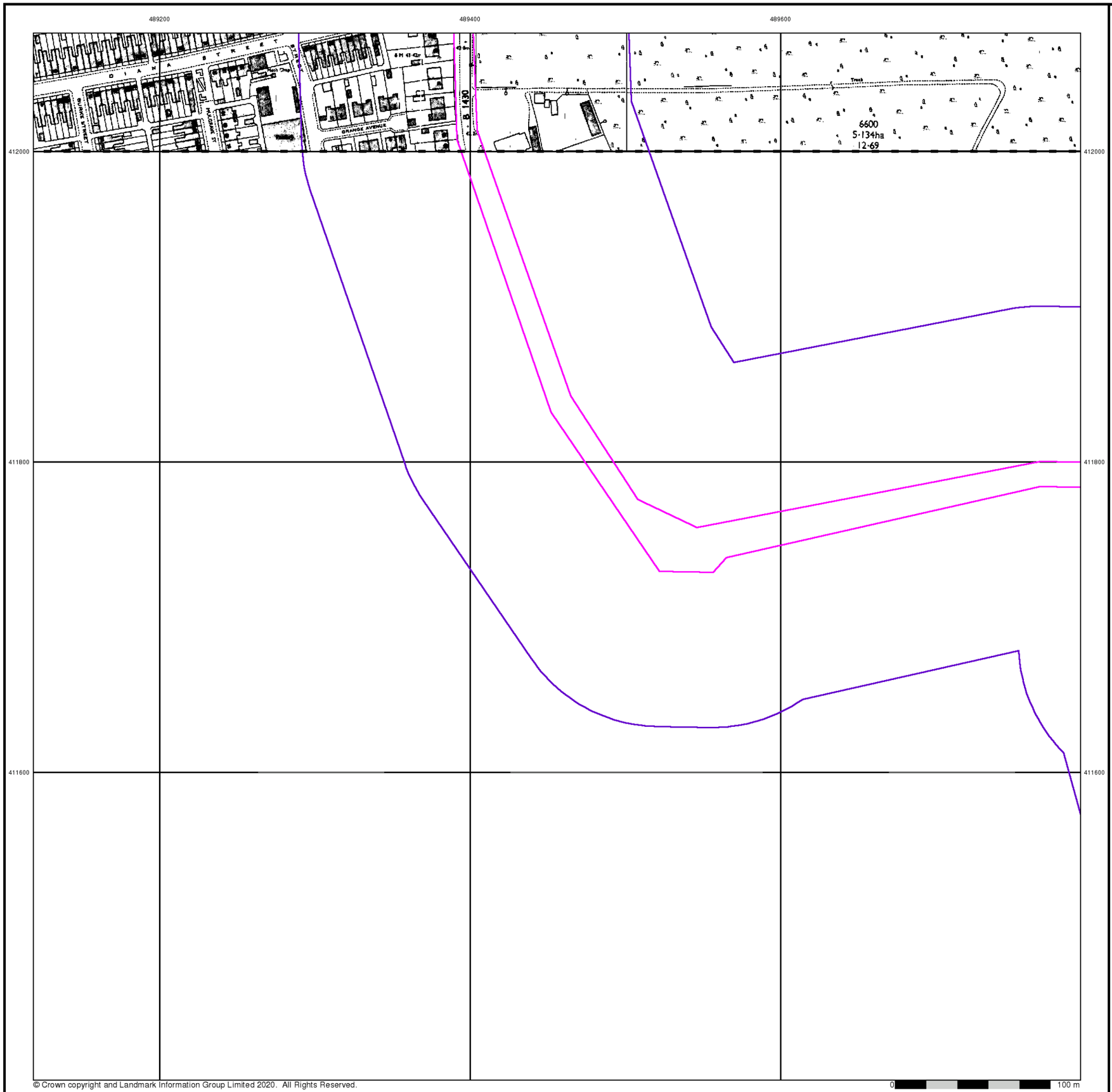


© Crown copyright and Landmark Information Group Limited 2020. All Rights Reserved.

Envirocheck®

LANDMARK INFORMATION GROUP®

## Ordnance Survey Plan

## Published 1979

## Source map scale - 1:2,500

The historical maps shown were reproduced from maps predominantly held at the scale adopted for England, Wales and Scotland in the 1840`s. In 1854 the 1:2,500 scale was adopted for mapping urban areas and by 1896 it covered the whole of what were considered to be the cul ivated parts of Great Britain. The published date given below is often some years later than the surveyed date. Before 1938, all OS maps were based on the Cassini Projection, wi h independent surveys of a single county or group of counties, giving rise to significant inaccuracies in outlying areas.

## Map Name(s) and Date(s)

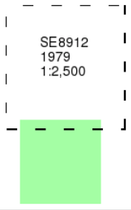


## Historical Map - Segment E9

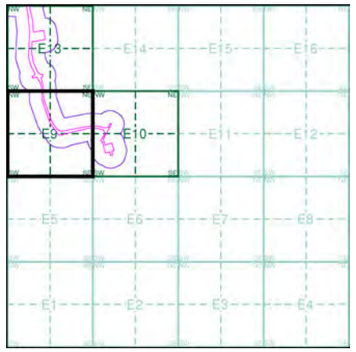


## Order Details

| | |
|---|---|
| Order Number: | 269869084_1_1 |
| Customer Ref: | MAN25291 |
| National Grid Reference: | 489970, 411690 |
| Slice: | E |
| Site Area (Ha): | 598.7 |
| Search Buffer (m): | 100 |

## Site Details

Site at 487768,412414

Landmark INFORMATION GROUP

Tel: 0844 844 9952
Fax: 0844 844 9951
Web: [redacted]

© Crown copyright and Landmark Information Group Limited 2020. All Rights Reserved.

Envirocheck®
LANDMARK INFORMATION GROUP®

## Additional SIMs

**Published 1981 - 1990**

**Source map scale - 1:1,250**

The SIM cards (Ordnance Survey's `Survey of Information on Microfilm') are further, minor editions of mapping which were produced and published in between the main editions as an area was updated. They date from 1947 to 1994, and contain detailed information on buildings, roads and land-use. These maps were produced at both 1:2,500 and 1:1,250 scales.

## Map Name(s) and Date(s)

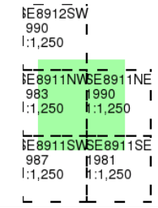


## Historical Map - Segment E9

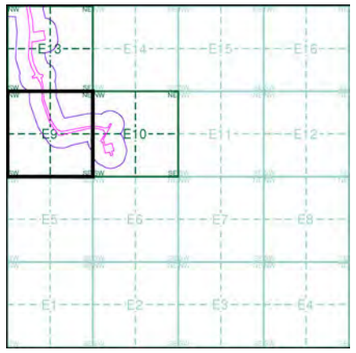


## Order Details

| | |
|---|---|
| Order Number: | 269869084_1_1 |
| Customer Ref: | MAN25291 |
| National Grid Reference: | 489970, 411690 |
| Slice: | E |
| Site Area (Ha): | 598.7 |
| Search Buffer (m): | 100 |

## Site Details

Site at 487768,412414

Landmark INFORMATION GROUP
Tel: 0844 844 9952
Fax: 0844 844 9951
Web: [redacted]




© Crown copyright and Landmark Information Group Limited 2020. All Rights Reserved.

Envirocheck®
LANDMARK INFORMATION GROUP®

## Additional SIMs

**Published 1988**

**Source map scale - 1:2,500**

The SIM cards (Ordnance Survey's `Survey of Information on Microfilm') are further, minor editions of mapping which were produced and published in between the main editions as an area was updated. They date from 1947 to 1994, and contain detailed information on buildings, roads and land-use. These maps were produced at both 1:2,500 and 1:1,250 scales.

## Map Name(s) and Date(s)

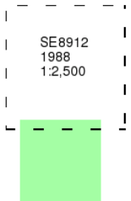


## Historical Map - Segment E9

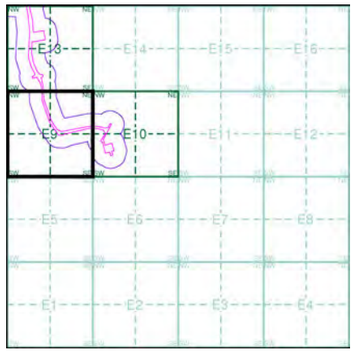


## Order Details

| | |
|---|---|
| Order Number: | 269869084_1_1 |
| Customer Ref: | MAN25291 |
| National Grid Reference: | 489970, 411690 |
| Slice: | E |
| Site Area (Ha): | 598.7 |
| Search Buffer (m): | 100 |

## Site Details

Site at 487768,412414

Landmark INFORMATION GROUP
Tel: 0844 844 9952
Fax: 0844 844 9951
Web: [redacted]

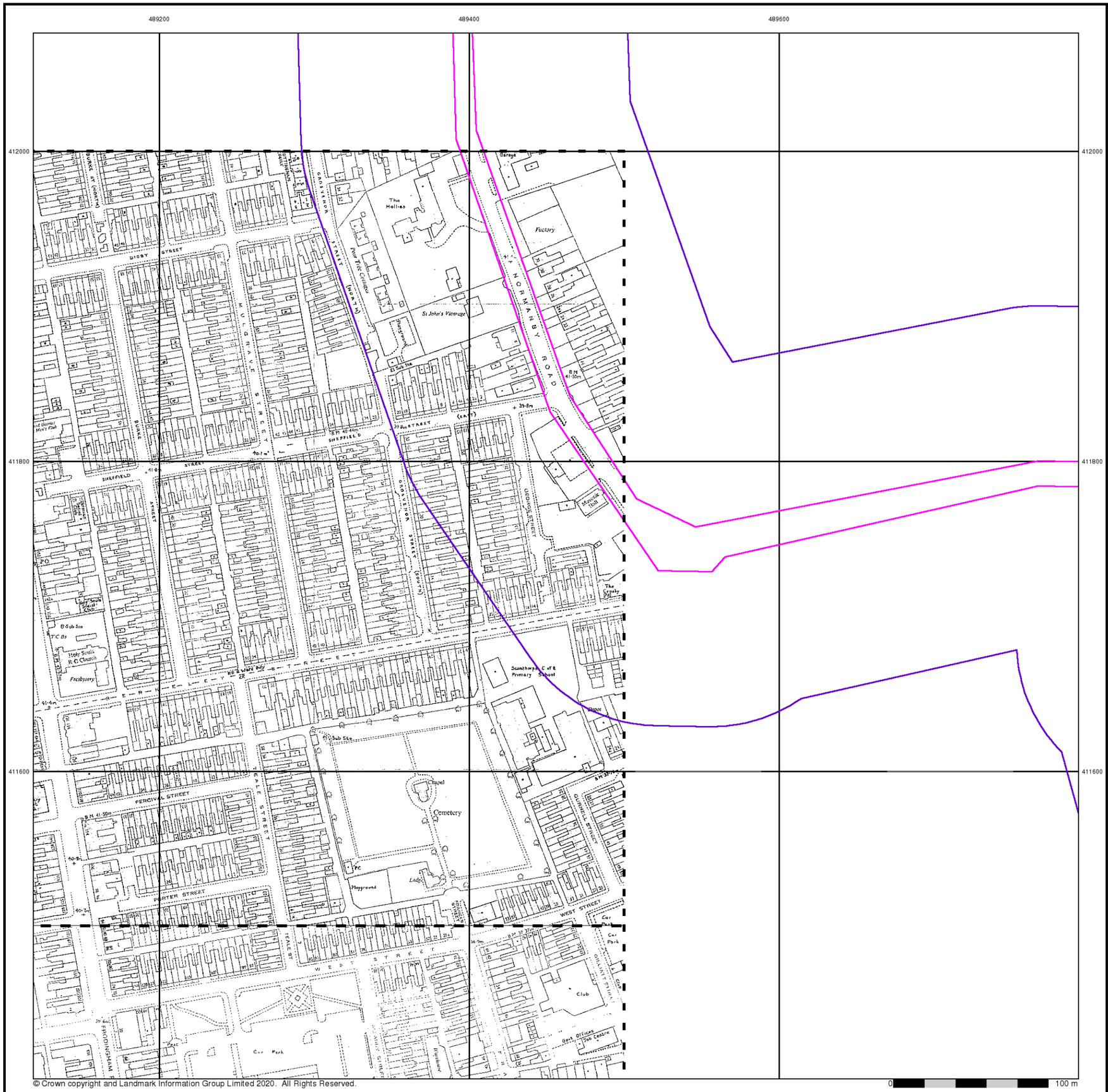


© Crown copyright and Landmark Information Group Limited 2020. All Rights Reserved.

Envirocheck®
LANDMARK INFORMATION GROUP®

## Additional SIMs

**Published 1990**

**Source map scale - 1:1,250**

The SIM cards (Ordnance Survey's `Survey of Information on Microfilm') are further, minor editions of mapping which were produced and published in between the main editions as an area was updated. They date from 1947 to 1994, and contain detailed information on buildings, roads and land-use. These maps were produced at both 1:2,500 and 1:1,250 scales.

## Map Name(s) and Date(s)

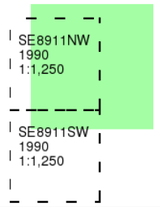


## Historical Map - Segment E9

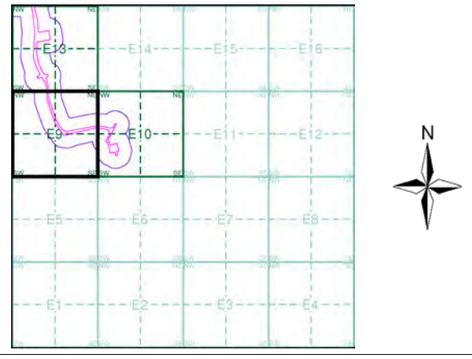


## Order Details

| | |
|---|---|
| Order Number: | 269869084_1_1 |
| Customer Ref: | MAN25291 |
| National Grid Reference: | 489970, 411690 |
| Slice: | E |
| Site Area (Ha): | 598.7 |
| Search Buffer (m): | 100 |

## Site Details

Site at 487768,412414

Landmark INFORMATION GROUP
Tel: 0844 844 9952
Fax: 0844 844 9951
Web: [redacted]




© Crown copyright and Landmark Information Group Limited 2020. All Rights Reserved.

Envirocheck®
LANDMARK INFORMATION GROUP®

## Additional SIMs

**Published 1991**

**Source map scale - 1:2,500**

The SIM cards (Ordnance Survey's `Survey of Information on Microfilm') are further, minor editions of mapping which were produced and published in between the main editions as an area was updated. They date from 1947 to 1994, and contain detailed information on buildings, roads and land-use. These maps were produced at both 1:2,500 and 1:1,250 scales.

## Map Name(s) and Date(s)

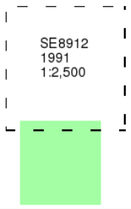


## Historical Map - Segment E9

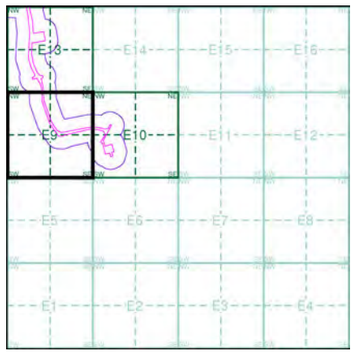


## Order Details

| | |
|---|---|
| Order Number: | 269869084_1_1 |
| Customer Ref: | MAN25291 |
| National Grid Reference: | 489970, 411690 |
| Slice: | E |
| Site Area (Ha): | 598.7 |
| Search Buffer (m): | 100 |

## Site Details

Site at 487768,412414

Landmark INFORMATION GROUP
Tel: 0844 844 9952
Fax: 0844 844 9951
Web: [redacted]

© Crown copyright and Landmark Information Group Limited 2020. All Rights Reserved.

Envirocheck®
LANDMARK INFORMATION GROUP®

## Large-Scale National Grid Data

**Published 1994**

**Source map scale - 1:1,250**

'Large Scale Na ional Grid Data' superseded S M cards (Ordnance Survey's 'Survey of Information on Microfilm') in 1992, and continued to be produced until 1999. These maps were the fore-runners of digital mapping and so provide detailed information on houses and roads, but tend to show less topographic features such as vegetation. These maps were produced at both 1:2,500 and 1:1,250 scales.

## Map Name(s) and Date(s)

## Historical Map - Segment E9

N

## Order Details

Order Number: 269869084_1_1
Customer Ref: MAN25291
National Grid Reference: 489970, 411690
Slice: E
Site Area (Ha): 598.7
Search Buffer (m): 100

## Site Details

Site at 487768,412414

Landmark INFORMATION GROUP

Tel: 0844 844 9952
Fax: 0844 844 9951
Web: [redacted]

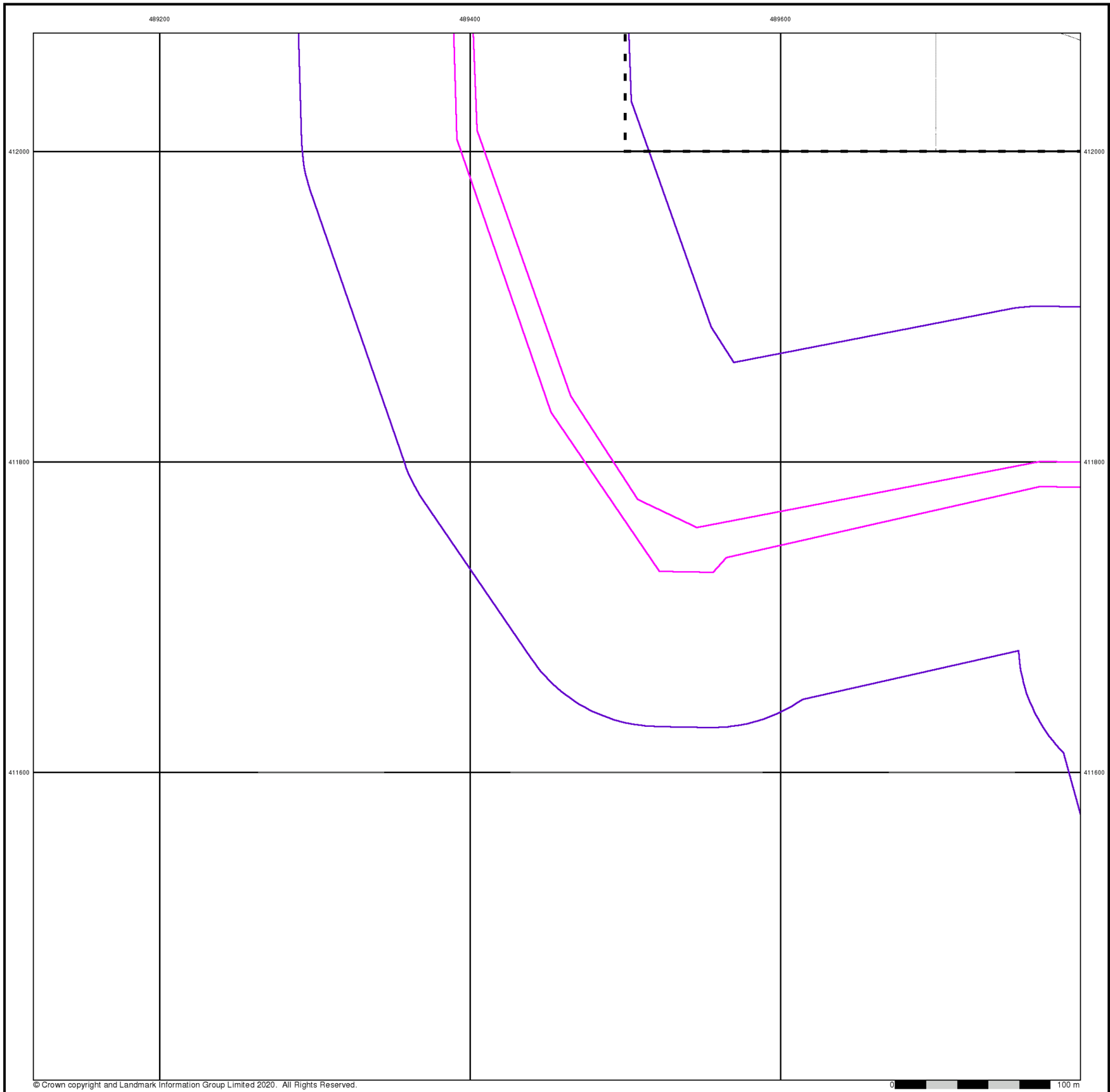


Envirocheck®
LANDMARK INFORMATION GROUP®

## Large-Scale National Grid Data

**Published 1995**

**Source map scale - 1:1,250**

'Large Scale Na ional Grid Data' superseded S M cards (Ordnance Survey's 'Survey of Information on Microfilm') in 1992, and continued to be produced until 1999. These maps were the fore-runners of digital mapping and so provide detailed information on houses and roads, but tend to show less topographic features such as vegetation. These maps were produced at both 1:2,500 and 1:1,250 scales.

## Map Name(s) and Date(s)

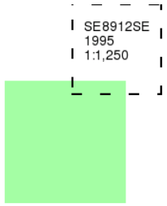


## Historical Map - Segment E9

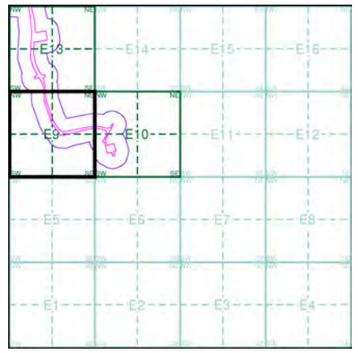


## Order Details

| | |
|---|---|
| Order Number: | 269869084_1_1 |
| Customer Ref: | MAN25291 |
| National Grid Reference: | 489970, 411690 |
| Slice: | E |
| Site Area (Ha): | 598.7 |
| Search Buffer (m): | 100 |

## Site Details

Site at 487768,412414

Landmark INFORMATION GROUP
Tel: 0844 844 9952
Fax: 0844 844 9951
Web: [redacted]

© Crown copyright and Landmark Information Group Limited 2020. All Rights Reserved.

Envirocheck®
LANDMARK INFORMATION GROUP®

## Large-Scale National Grid Data

**Published 1996**

**Source map scale - 1:1,250**

'Large Scale Na ional Grid Data' superseded S M cards (Ordnance Survey's 'Survey of Information on Microfilm') in 1992, and continued to be produced until 1999. These maps were the fore-runners of digital mapping and so provide detailed information on houses and roads, but tend to show less topographic features such as vegetation. These maps were produced at both 1:2,500 and 1:1,250 scales.

## Map Name(s) and Date(s)

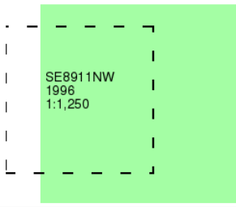


## Historical Map - Segment E9

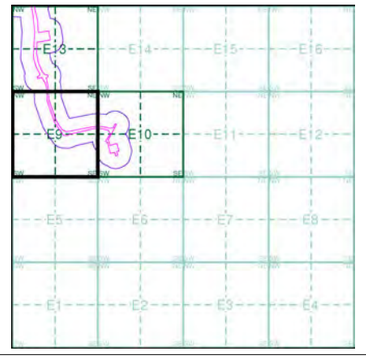


## Order Details

| | |
|---|---|
| Order Number: | 269869084_1_1 |
| Customer Ref: | MAN25291 |
| National Grid Reference: | 489970, 411690 |
| Slice: | E |
| Site Area (Ha): | 598.7 |
| Search Buffer (m): | 100 |

## Site Details

Site at 487768,412414

Landmark INFORMATION GROUP
Tel: 0844 844 9952
Fax: 0844 844 9951
Web: [redacted]

# Historical Mapping Legends

## Ordnance Survey County Series and Ordnance Survey Plan 1:2,500

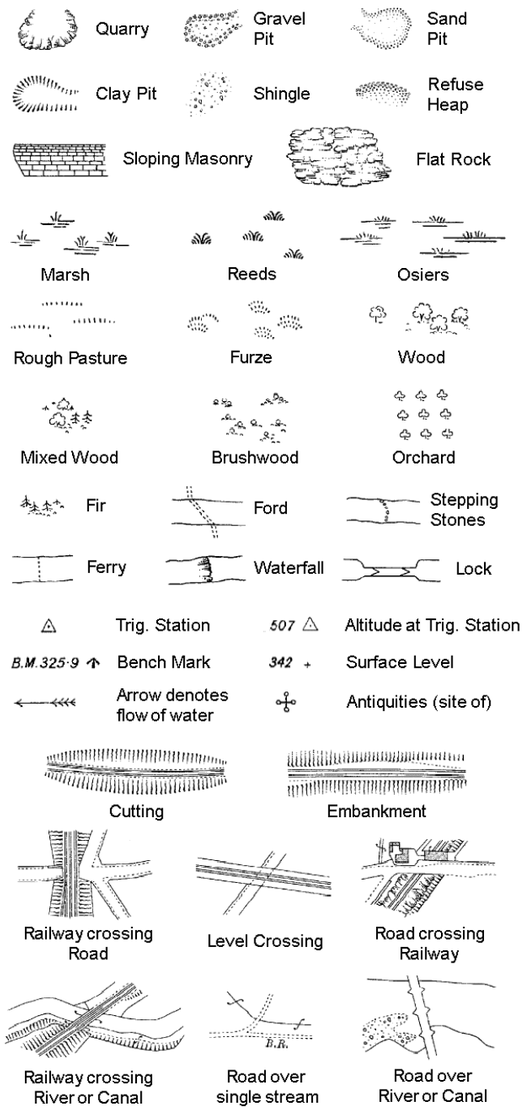


County Boundary (Geographical)

County & Civil Parish Boundary

Administrative County & Civil Parish Boundary

Co. Boro. Bdy. County Borough Boundary (England)

Co. Burgh Bdy. County Burgh Boundary (Scotland)

| | | | |
|---|---|---|---|
| B P B S | Boundary Post or Stone | P.C.B | Police Call Box |
| B.R. | Bridle Road | P | Pump |
| E.P | Electricity Pylon | S.P | Signal Post |
| F.B. | Foot Bridge | Sl. | Sluice |
| F.P. | Foot Path | Sp. | Spring |
| G.P | Guide Post or Board | T.C.B | Telephone Call Box |
| M.S | Mile Stone | Tr. | Trough |
| M.P M.R | Mooring Post or Ring | W | Well |

## Ordnance Survey Plan, Additional SIMs and Supply of Unpublished Survey Information 1:2,500 and 1:1,250

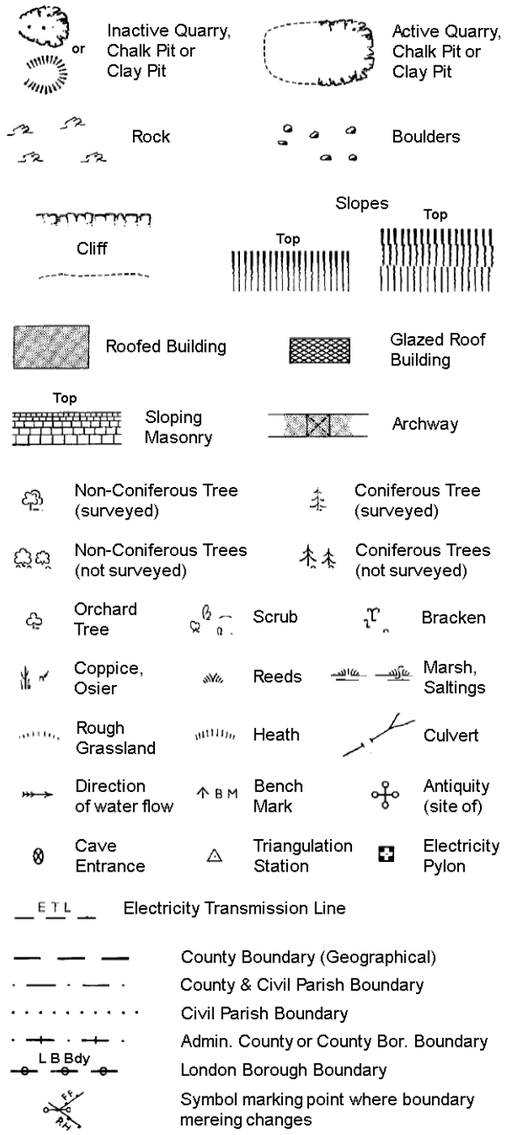


County Boundary (Geographical)

County & Civil Parish Boundary

Civil Parish Boundary

Admin. County or County Bor. Boundary

L B Bdy London Borough Boundary

Symbol marking point where boundary mereing changes

| | | | |
|---|---|---|---|
| BH | Beer House | P | Pillar, Pole or Post |
| BP, BS | Boundary Post or Stone | PO | Post Office |
| Cn, C | Capstan, Crane | PC | Public Convenience |
| Chy | Chimney | PH | Public House |
| D Fn | Drinking Fountain | Pp | Pump |
| El P | Electricity Pillar or Post | SB, S Br | Signal Box or Bridge |
| FAP | Fire Alarm Pillar | SP, SL | Signal Post or Light |
| FB | Foot Bridge | Spr | Spring |
| GP | Guide Post | Tk | Tank or Track |
| H | Hydrant or Hydraulic | TCB | Telephone Call Box |
| LC | Level Crossing | TCP | Telephone Call Post |
| MH | Manhole | Tr | Trough |
| MP | Mile Post or Mooring Post | Wr Pt, Wr T | Water Point, Water Tap |
| MS | Mile Stone | W | Well |
| NTL | Normal Tidal Limit | Wd Pp | Wind Pump |

## Large-Scale National Grid Data 1:2,500 and 1:1,250

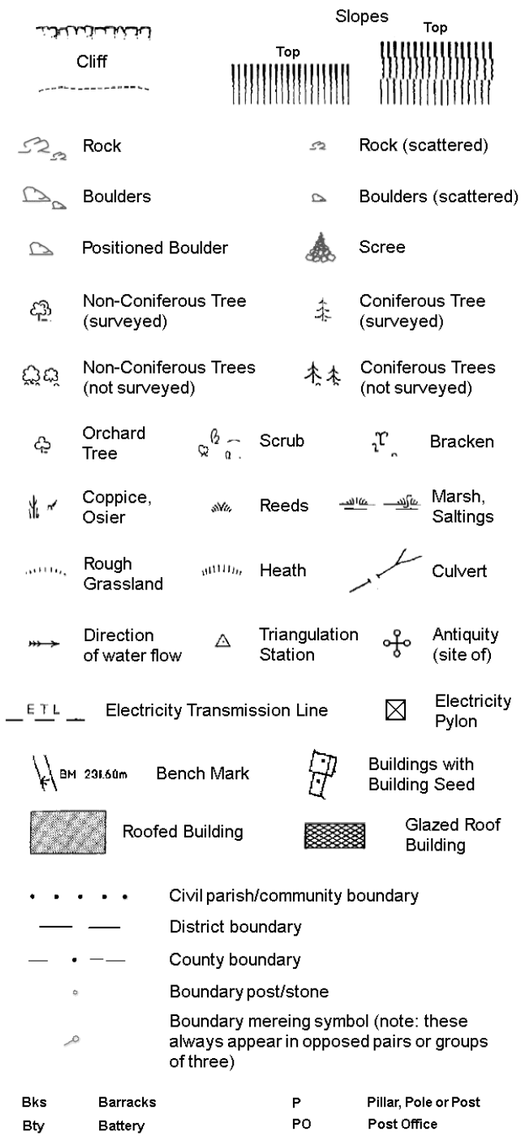


Civil parish/community boundary

District boundary

County boundary

Boundary post/stone

Boundary mereing symbol (note: these always appear in opposed pairs or groups of three)

| | | | |
|---|---|---|---|
| Bks | Barracks | P | Pillar, Pole or Post |
| Bty | Battery | PO | Post Office |
| Cemy | Cemetery | PC | Public Convenience |
| Chy | Chimney | Pp | Pump |
| Cis | Cistern | Ppg Sta | Pumping Station |
| Dismtd Rly | Dismantled Railway | PW | Place of Worship |
| El Gen Sta | Electricity Generating Station | Sewage Ppg Sta | Sewage Pumping Station |
| El P | Electricity Pole, Pillar | SB, S Br | Signal Box or Bridge |
| El Sub Sta | Electricity Sub Station | SP, SL | Signal Post or Light |
| FB | Filter Bed | Spr | Spring |
| Fn / D Fn | Fountain / Drinking Ftn. | Tk | Tank or Track |
| Gas Gov | Gas Valve Compound | Tr | Trough |
| GVC | Gas Governer | Wd Pp | Wind Pump |
| GP | Guide Post | Wr Pt, Wr T | Water Point, Water Tap |
| MH | Manhole | Wks | Works (building or area) |
| MP, MS | Mile Post or Mile Stone | W | Well |

Envirocheck®
LANDMARK INFORMATION GROUP®

## Historical Mapping & Photography included:

| Mapping Type | Scale | Date | Pg |
|---|---|---|---|
| Lincolnshire | 1:2,500 | 1887 | 2 |
| Lincolnshire | 1:2,500 | 1907 | 3 |
| Ordnance Survey Plan | 1:2,500 | 1964 - 1965 | 4 |
| Ordnance Survey Plan | 1:1,250 | 1964 | 5 |
| Additional SIMs | 1:2,500 | 1965 - 1988 | 6 |
| Ordnance Survey Plan | 1:1,250 | 1966 - 1976 | 7 |
| Ordnance Survey Plan | 1:2,500 | 1975 - 1979 | 8 |
| Ordnance Survey Plan | 1:1,250 | 1975 - 1986 | 9 |
| Additional SIMs | 1:1,250 | 1977 - 1991 | 10 |
| Additional SIMs | 1:1,250 | 1981 - 1990 | 11 |
| Additional SIMs | 1:2,500 | 1991 | 12 |
| Large-Scale National Grid Data | 1:1,250 | 1994 | 13 |
| Large-Scale National Grid Data | 1:1,250 | 1995 | 14 |

## Historical Map - Segment E10

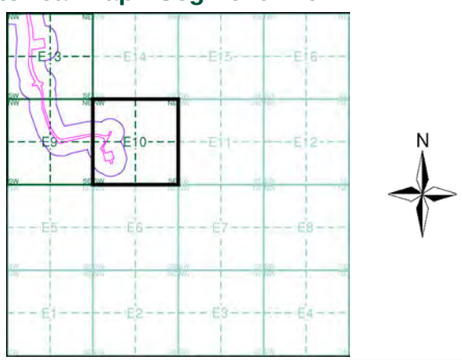


## Order Details

| | |
|---|---|
| Order Number: | 269869084_1_1 |
| Customer Ref: | MAN25291 |
| National Grid Reference: | 489970, 411690 |
| Slice: | E |
| Site Area (Ha): | 598.7 |
| Search Buffer (m): | 100 |

## Site Details

Site at 487768,412414


Landmark INFORMATION GROUP
Tel: 0844 844 9952
Fax:
Web: [redacted]

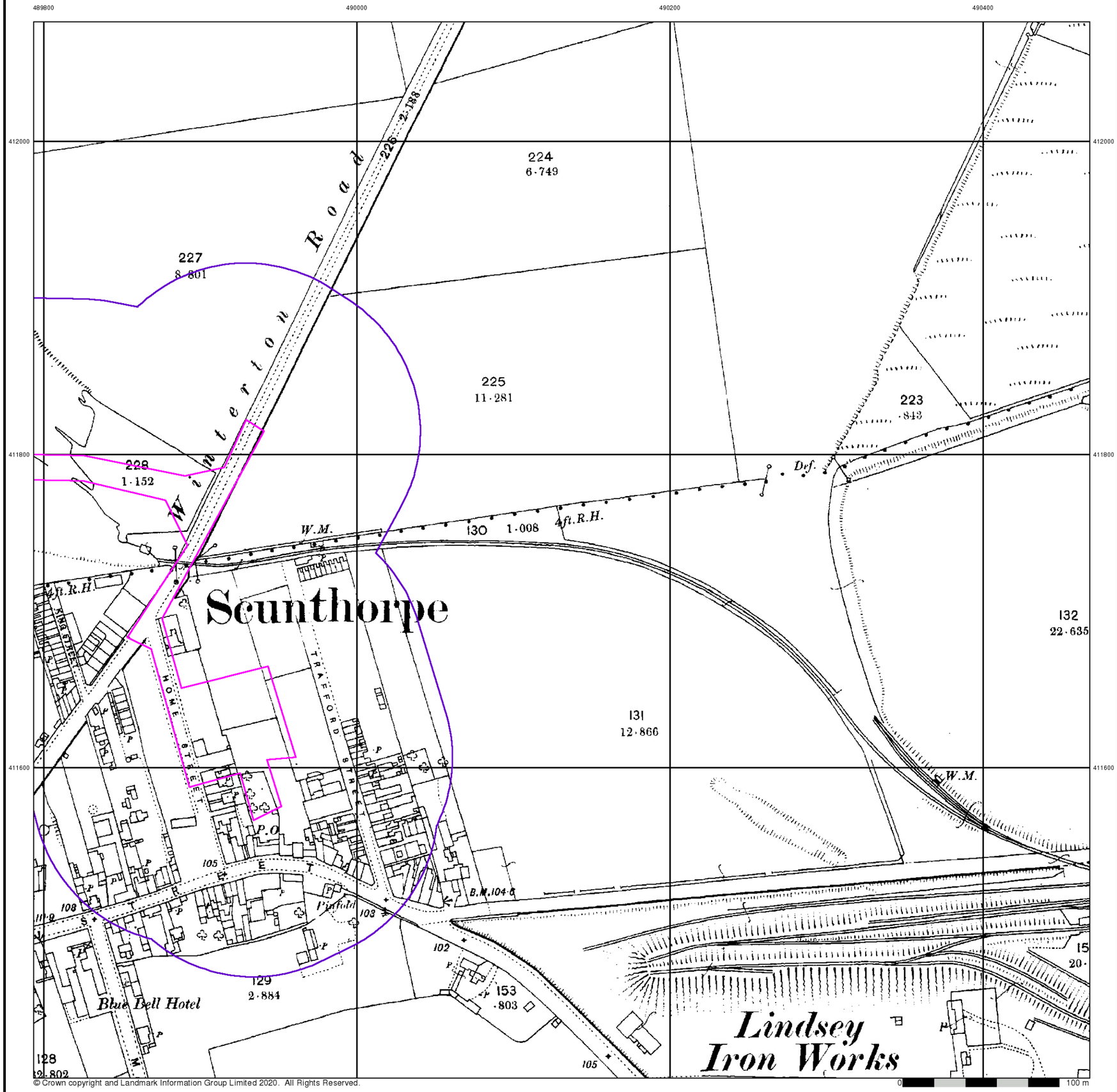


© Crown copyright and Landmark Information Group Limited 2020. All Rights Reserved.

Envirocheck®

LANDMARK INFORMATION GROUP®

## Lincolnshire

## Published 1887

## Source map scale - 1:2,500

The historical maps shown were reproduced from maps predominantly held at the scale adopted for England, Wales and Scotland in the 1840`s. In 1854 the 1:2,500 scale was adopted for mapping urban areas and by 1896 it covered the whole of what were considered to be the cul ivated parts of Great Britain. The published date given below is often some years later than the surveyed date. Before 1938, all OS maps were based on the Cassini Projection, wi h independent surveys of a single county or group of counties, giving rise to significant inaccuracies in outlying areas.

## Map Name(s) and Date(s)

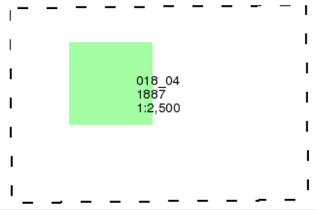


## Historical Map - Segment E10

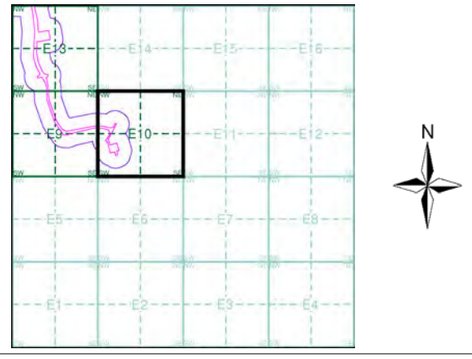


## Order Details

| | |
|---|---|
| Order Number: | 269869084_1_1 |
| Customer Ref: | MAN25291 |
| National Grid Reference: | 489970, 411690 |
| Slice: | E |
| Site Area (Ha): | 598.7 |
| Search Buffer (m): | 100 |

## Site Details

Site at 487768,412414

Landmark INFORMATION GROUP
Tel: 0844 844 9952
Fax:
Web: [redacted]

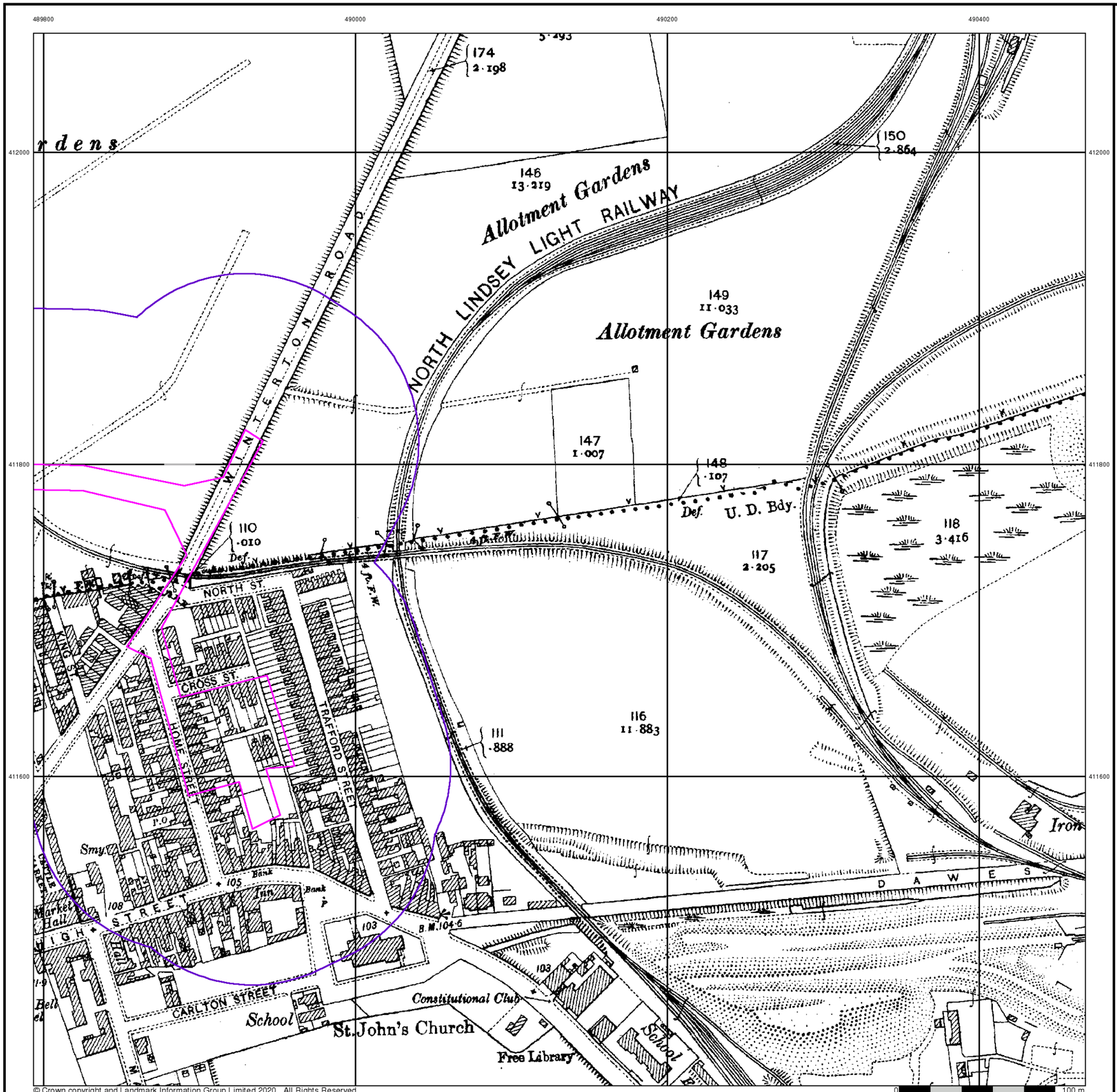


© Crown copyright and Landmark Information Group Limited 2020. All Rights Reserved.

Envirocheck®

LANDMARK INFORMATION GROUP®

## Lincolnshire

## Published 1907

## Source map scale - 1:2,500

The historical maps shown were reproduced from maps predominantly held at the scale adopted for England, Wales and Scotland in the 1840`s. In 1854 the 1:2,500 scale was adopted for mapping urban areas and by 1896 it covered the whole of what were considered to be the cul ivated parts of Great Britain. The published date given below is often some years later than the surveyed date. Before 1938, all OS maps were based on the Cassini Projection, wi h independent surveys of a single county or group of counties, giving rise to significant inaccuracies in outlying areas.

## Map Name(s) and Date(s)

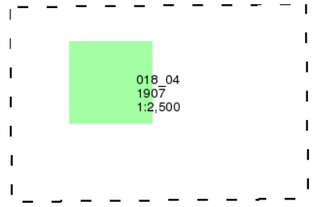


## Historical Map - Segment E10

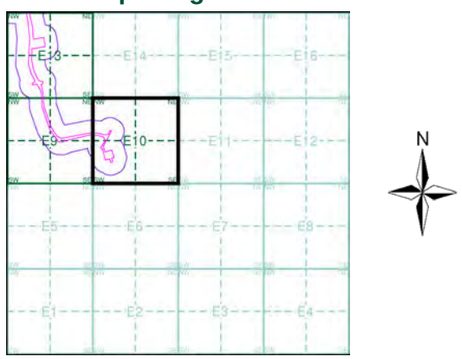


## Order Details

| | |
|---|---|
| Order Number: | 269869084_1_1 |
| Customer Ref: | MAN25291 |
| National Grid Reference: | 489970, 411690 |
| Slice: | E |
| Site Area (Ha): | 598.7 |
| Search Buffer (m): | 100 |

## Site Details

Site at 487768,412414

Landmark INFORMATION GROUP
Tel: 0844 844 9952
Fax:
Web: [redacted]

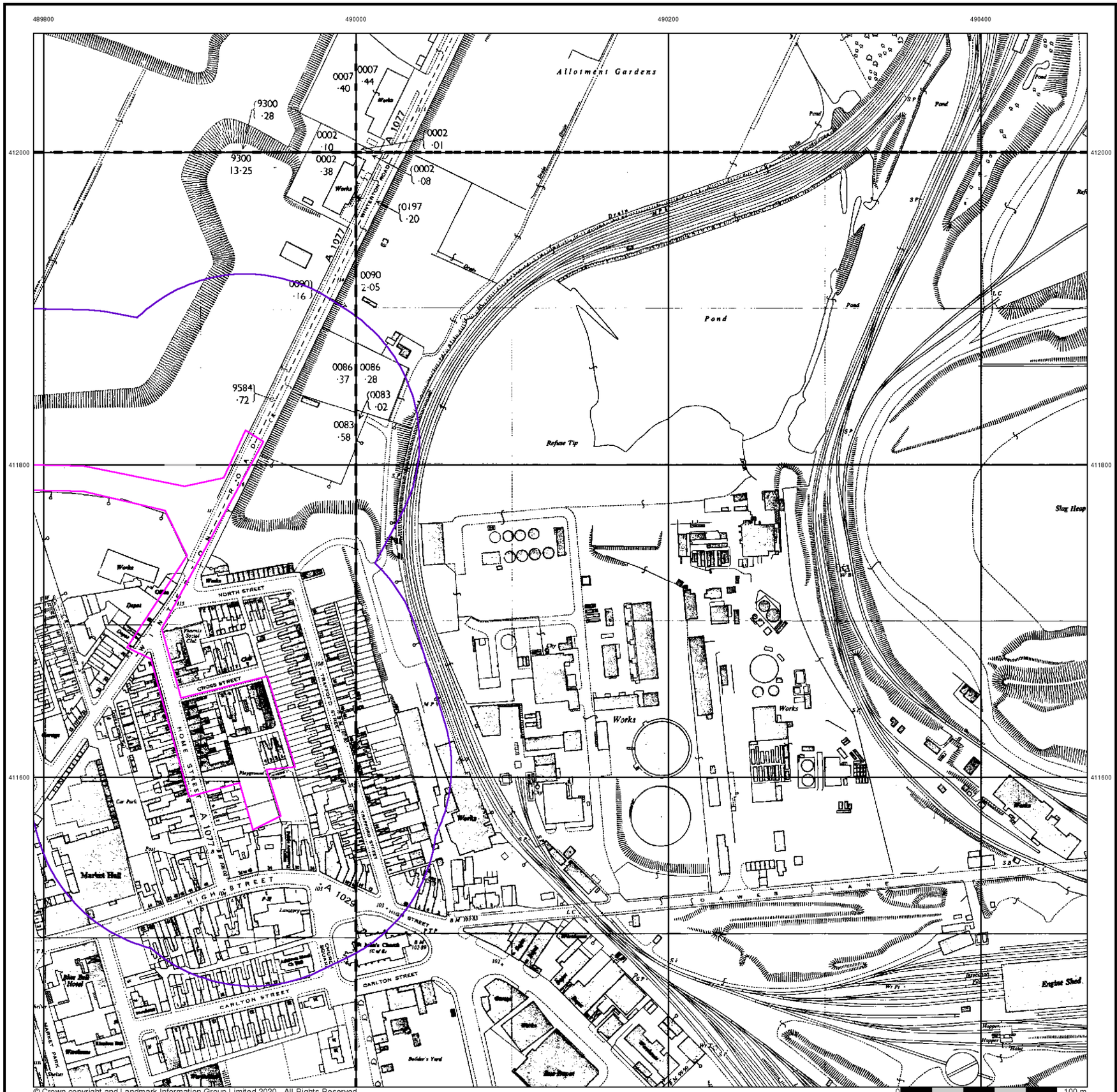


© Crown copyright and Landmark Information Group Limited 2020. All Rights Reserved.

# Envirocheck®

LANDMARK INFORMATION GROUP®

## Ordnance Survey Plan

**Published 1964 - 1965**

**Source map scale - 1:2,500**

The historical maps shown were reproduced from maps predominantly held at the scale adopted for England, Wales and Scotland in the 1840`s. In 1854 the 1:2,500 scale was adopted for mapping urban areas and by 1896 it covered the whole of what were considered to be the cul ivated parts of Great Britain. The published date given below is often some years later than the surveyed date. Before 1938, all OS maps were based on the Cassini Projection, wi h independent surveys of a single county or group of counties, giving rise to significant inaccuracies in outlying areas.

## Map Name(s) and Date(s)

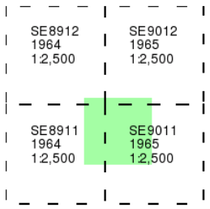


## Historical Map - Segment E10

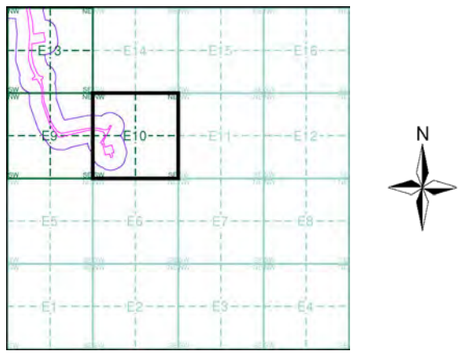


## Order Details

| | |
|---|---|
| Order Number: | 269869084_1_1 |
| Customer Ref: | MAN25291 |
| National Grid Reference: | 489970, 411690 |
| Slice: | E |
| Site Area (Ha): | 598.7 |
| Search Buffer (m): | 100 |

## Site Details

Site at 487768,412414

Landmark INFORMATION GROUP
Tel: 0844 844 9952
Fax:
Web: [redacted]

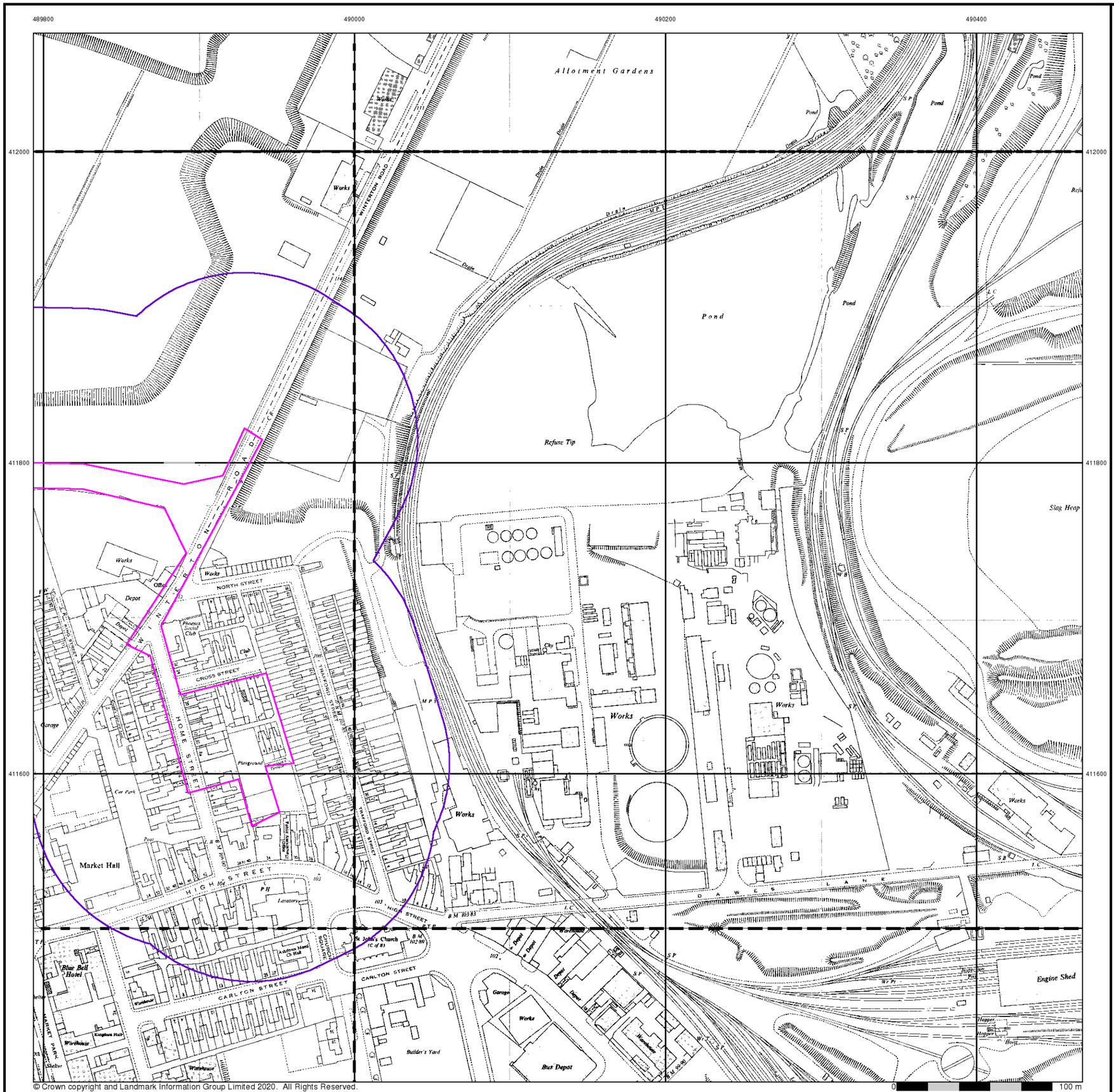

© Crown copyright and Landmark Information Group Limited 2020. All Rights Reserved.

Envirocheck®

LANDMARK INFORMATION GROUP®

## Ordnance Survey Plan

## Published 1964

## Source map scale - 1:1,250

The historical maps shown were reproduced from maps predominantly held at the scale adopted for England, Wales and Scotland in the 1840`s. In 1854 the 1:2,500 scale was adopted for mapping urban areas and by 1896 it covered the whole of what were considered to be the cul ivated parts of Great Britain. The published date given below is often some years later than the surveyed date. Before 1938, all OS maps were based on the Cassini Projection, wi h independent surveys of a single county or group of counties, giving rise to significant inaccuracies in outlying areas.

## Map Name(s) and Date(s)

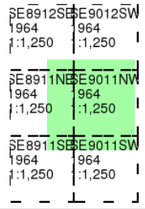


## Historical Map - Segment E10

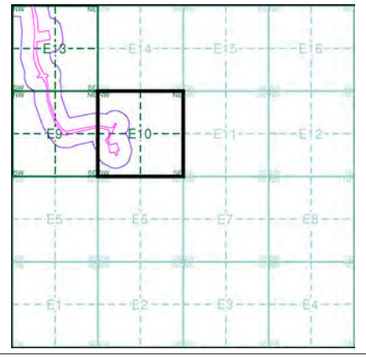


## Order Details

| | |
|---|---|
| Order Number: | 269869084_1_1 |
| Customer Ref: | MAN25291 |
| National Grid Reference: | 489970, 411690 |
| Slice: | E |
| Site Area (Ha): | 598.7 |
| Search Buffer (m): | 100 |

## Site Details

Site at 487768,412414

Landmark INFORMATION GROUP
Tel: 0844 844 9952
Fax:
Web: [redacted]




© Crown copyright and Landmark Information Group Limited 2020. All Rights Reserved.

Envirocheck®

LANDMARK INFORMATION GROUP®

## Additional SIMs

**Published 1965 - 1988**

**Source map scale - 1:2,500**

The SIM cards (Ordnance Survey's `Survey of Information on Microfilm') are further, minor editions of mapping which were produced and published in between the main editions as an area was updated. They date from 1947 to 1994, and contain detailed information on buildings, roads and land-use. These maps were produced at both 1:2,500 and 1:1,250 scales.

## Map Name(s) and Date(s)

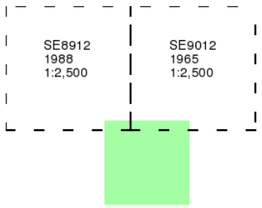


## Historical Map - Segment E10

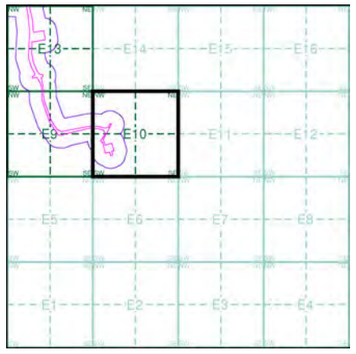


## Order Details

| | |
|---|---|
| Order Number: | 269869084_1_1 |
| Customer Ref: | MAN25291 |
| National Grid Reference: | 489970, 411690 |
| Slice: | E |
| Site Area (Ha): | 598.7 |
| Search Buffer (m): | 100 |

## Site Details

Site at 487768,412414

Landmark INFORMATION GROUP

Tel: 0844 844 9952
Fax:
Web: [redacted]

© Crown copyright and Landmark Information Group Limited 2020. All Rights Reserved.

Envirocheck®
LANDMARK INFORMATION GROUP®

## Ordnance Survey Plan

**Published 1966 - 1976**

**Source map scale - 1:1,250**

The historical maps shown were reproduced from maps predominantly held at the scale adopted for England, Wales and Scotland in the 1840`s. In 1854 the 1:2,500 scale was adopted for mapping urban areas and by 1896 it covered the whole of what were considered to be the cul ivated parts of Great Britain. The published date given below is often some years later than the surveyed date. Before 1938, all OS maps were based on the Cassini Projection, wi h independent surveys of a single county or group of counties, giving rise to significant inaccuracies in outlying areas.

## Map Name(s) and Date(s)

| | |
|---|---|
| SE8912SE 1976 1:1,250 | SE9012SW 1975 1:1,250 |
| SE8911NE 1966 1:1,250 | SE9011NW 1973 1:1,250 |
| SE8911SE 1973 1:1,250 | SE9011SW 1973 1:1,250 |

## Historical Map - Segment E10

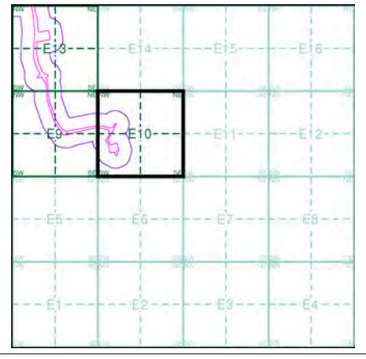


## Order Details

| | |
|---|---|
| Order Number: | 269869084_1_1 |
| Customer Ref: | MAN25291 |
| National Grid Reference: | 489970, 411690 |
| Slice: | E |
| Site Area (Ha): | 598.7 |
| Search Buffer (m): | 100 |

## Site Details

Site at 487768,412414

Landmark INFORMATION GROUP
Tel: 0844 844 9952
Fax:
Web: [redacted]

© Crown copyright and Landmark Information Group Limited 2020. All Rights Reserved.

Envirocheck®

LANDMARK INFORMATION GROUP®

## Ordnance Survey Plan

**Published 1975 - 1979**

**Source map scale - 1:2,500**

The historical maps shown were reproduced from maps predominantly held at the scale adopted for England, Wales and Scotland in the 1840`s. In 1854 the 1:2,500 scale was adopted for mapping urban areas and by 1896 it covered the whole of what were considered to be the cul ivated parts of Great Britain. The published date given below is often some years later than the surveyed date. Before 1938, all OS maps were based on the Cassini Projection, wi h independent surveys of a single county or group of counties, giving rise to significant inaccuracies in outlying areas.

## Map Name(s) and Date(s)

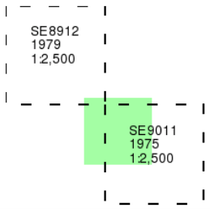


## Historical Map - Segment E10

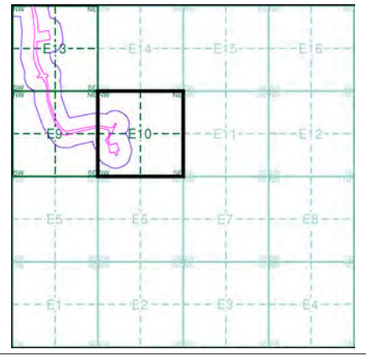


## Order Details

| | |
|---|---|
| Order Number: | 269869084_1_1 |
| Customer Ref: | MAN25291 |
| National Grid Reference: | 489970, 411690 |
| Slice: | E |
| Site Area (Ha): | 598.7 |
| Search Buffer (m): | 100 |

## Site Details

Site at 487768,412414

Landmark INFORMATION GROUP
Tel: 0844 844 9952
Fax:
Web:

Envirocheck®

LANDMARK INFORMATION GROUP®

## Ordnance Survey Plan

## Published 1975 - 1986

## Source map scale - 1:1,250

The historical maps shown were reproduced from maps predominantly held at the scale adopted for England, Wales and Scotland in the 1840`s. In 1854 the 1:2,500 scale was adopted for mapping urban areas and by 1896 it covered the whole of what were considered to be the cul ivated parts of Great Britain. The published date given below is often some years later than the surveyed date. Before 1938, all OS maps were based on the Cassini Projection, wi h independent surveys of a single county or group of counties, giving rise to significant inaccuracies in outlying areas.

## Map Name(s) and Date(s)

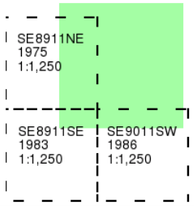


## Historical Map - Segment E10

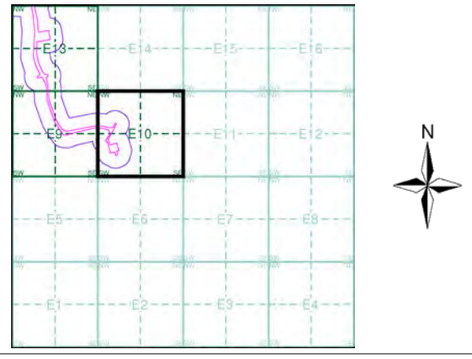


## Order Details

| | |
|---|---|
| Order Number: | 269869084_1_1 |
| Customer Ref: | MAN25291 |
| National Grid Reference: | 489970, 411690 |
| Slice: | E |
| Site Area (Ha): | 598.7 |
| Search Buffer (m): | 100 |

## Site Details

Site at 487768,412414

Landmark INFORMATION GROUP

Tel: 0844 844 9952
Fax:
Web: [redacted]

© Crown copyright and Landmark Information Group Limited 2020. All Rights Reserved.

0 100 m

# Envirocheck®

LANDMARK INFORMATION GROUP®

## Additional SIMs

### Published 1977 - 1991

### Source map scale - 1:1,250

The SIM cards (Ordnance Survey's `Survey of Information on Microfilm') are further, minor editions of mapping which were produced and published in between the main editions as an area was updated. They date from 1947 to 1994, and contain detailed information on buildings, roads and land-use. These maps were produced at both 1:2,500 and 1:1,250 scales.

## Map Name(s) and Date(s)

## Historical Map - Segment E10

N

## Order Details

Order Number: 269869084_1_1
Customer Ref: MAN25291
National Grid Reference: 489970, 411690
Slice: E
Site Area (Ha): 598.7
Search Buffer (m): 100

## Site Details

Site at 487768,412414

Landmark
INFORMATION GROUP

Tel: 0844 844 9952
Fax:
Web: [redacted]

Envirocheck®

LANDMARK INFORMATION GROUP®

## Additional SIMs

**Published 1981 - 1990**

**Source map scale - 1:1,250**

The SIM cards (Ordnance Survey's `Survey of Information on Microfilm') are further, minor editions of mapping which were produced and published in between the main editions as an area was updated. They date from 1947 to 1994, and contain detailed information on buildings, roads and land-use. These maps were produced at both 1:2,500 and 1:1,250 scales.

## Map Name(s) and Date(s)

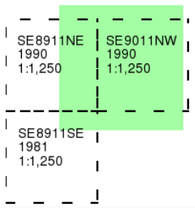


## Historical Map - Segment E10

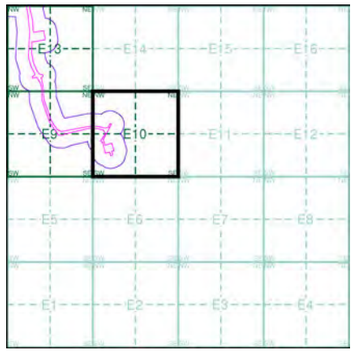


## Order Details

| | |
|---|---|
| Order Number: | 269869084_1_1 |
| Customer Ref: | MAN25291 |
| National Grid Reference: | 489970, 411690 |
| Slice: | E |
| Site Area (Ha): | 598.7 |
| Search Buffer (m): | 100 |

## Site Details

Site at 487768,412414


Landmark INFORMATION GROUP

Tel: 0844 844 9952
Fax:
Web: [redacted]

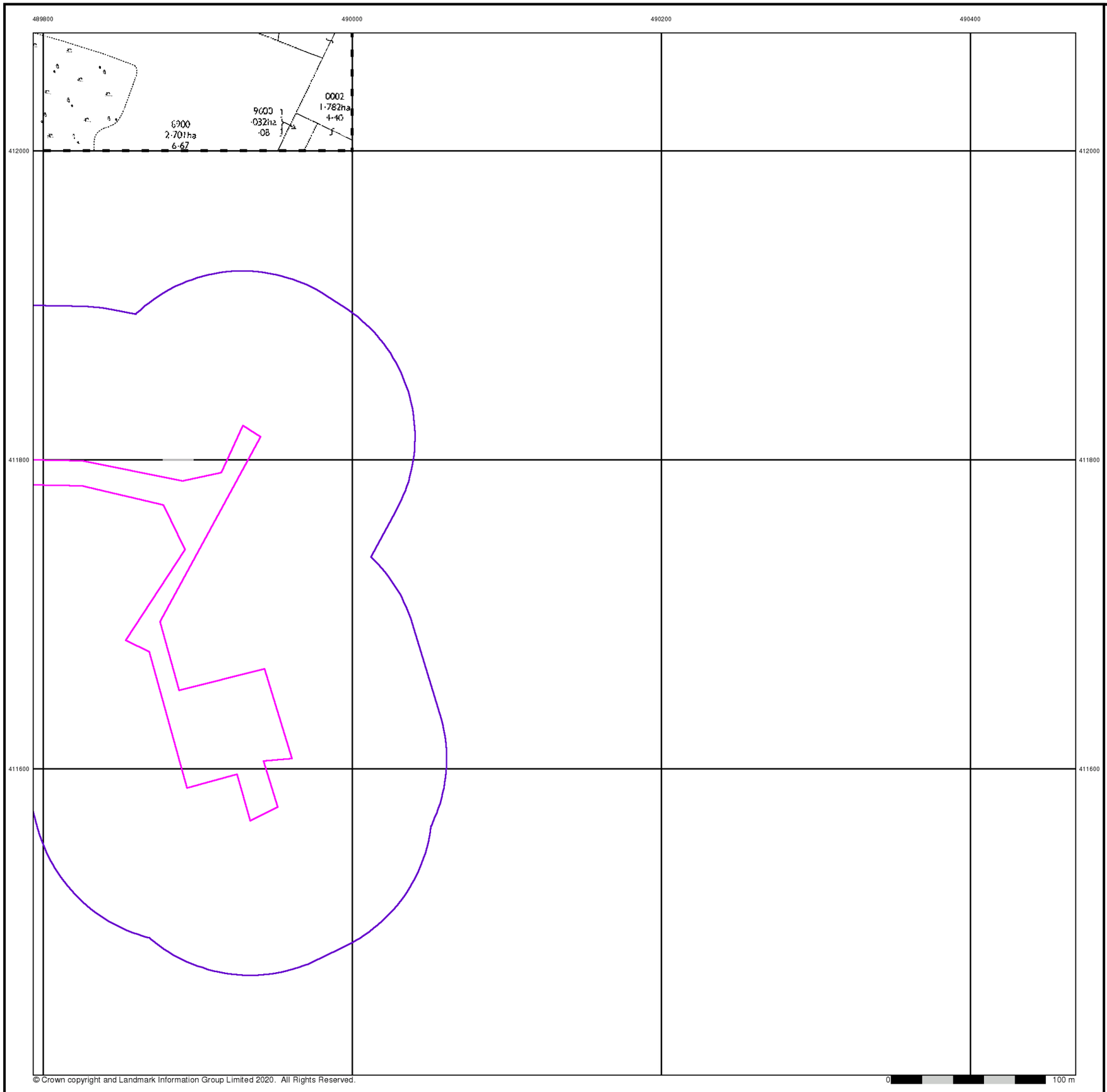


© Crown copyright and Landmark Information Group Limited 2020. All Rights Reserved.

Envirocheck®

LANDMARK INFORMATION GROUP®

## Additional SIMs

**Published 1991**

**Source map scale - 1:2,500**

The SIM cards (Ordnance Survey's `Survey of Information on Microfilm') are further, minor editions of mapping which were produced and published in between the main editions as an area was updated. They date from 1947 to 1994, and contain detailed information on buildings, roads and land-use. These maps were produced at both 1:2,500 and 1:1,250 scales.

## Map Name(s) and Date(s)

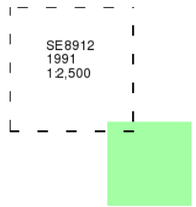


## Historical Map - Segment E10

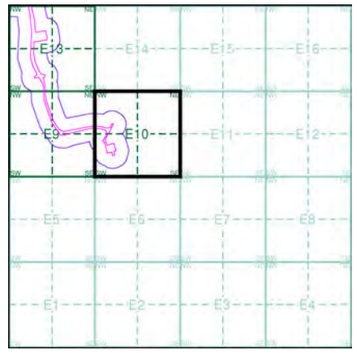


## Order Details

| | |
|---|---|
| Order Number: | 269869084_1_1 |
| Customer Ref: | MAN25291 |
| National Grid Reference: | 489970, 411690 |
| Slice: | E |
| Site Area (Ha): | 598.7 |
| Search Buffer (m): | 100 |

## Site Details

Site at 487768,412414

Landmark INFORMATION GROUP

Tel: 0844 844 9952
Fax:
Web: [redacted]

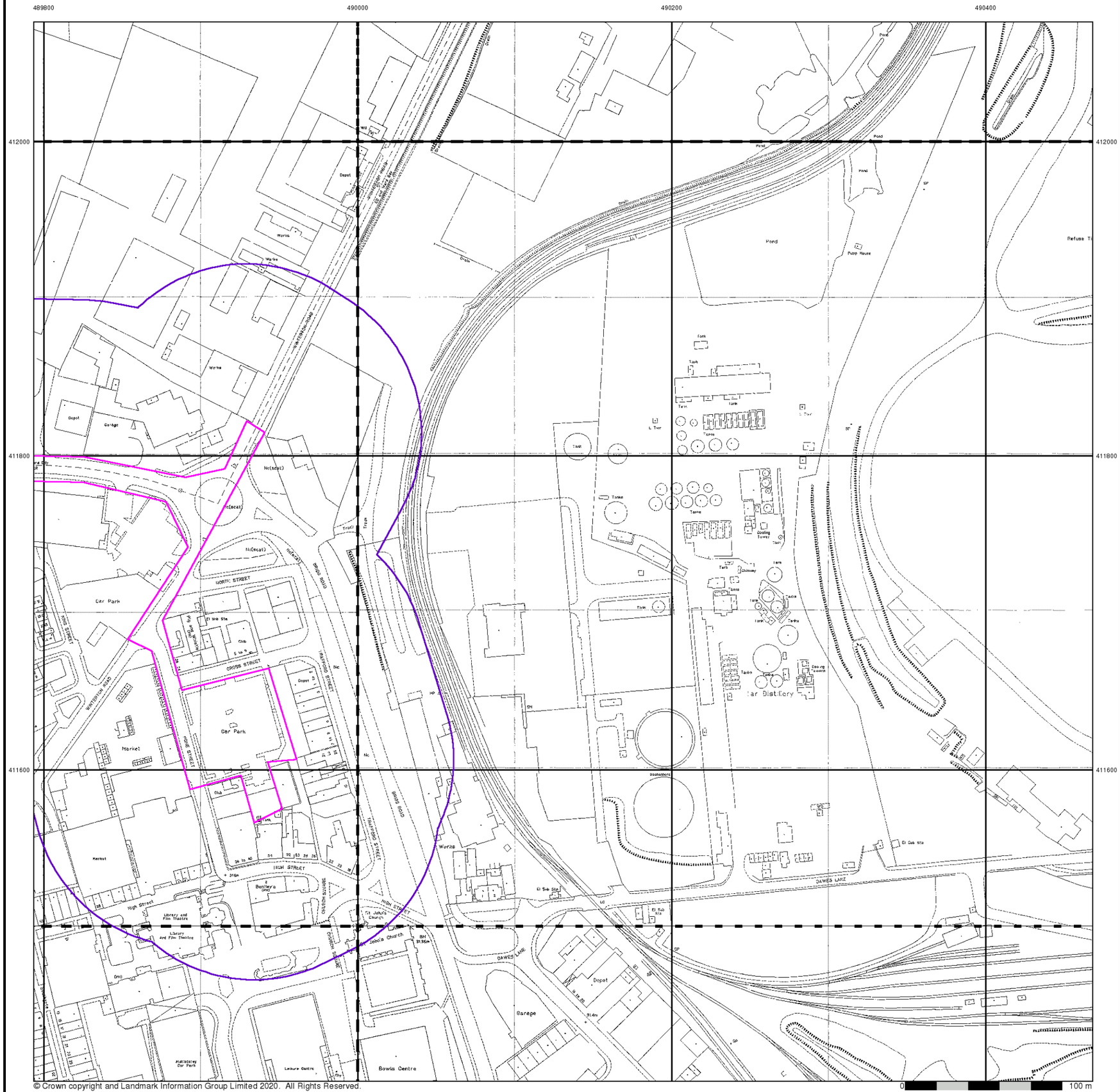


© Crown copyright and Landmark Information Group Limited 2020. All Rights Reserved.

Envirocheck®

LANDMARK INFORMATION GROUP®

## Large-Scale National Grid Data

**Published 1994**

**Source map scale - 1:1,250**

'Large Scale Na ional Grid Data' superseded S M cards (Ordnance Survey's 'Survey of Information on Microfilm') in 1992, and continued to be produced until 1999. These maps were the fore-runners of digital mapping and so provide detailed information on houses and roads, but tend to show less topographic features such as vegetation. These maps were produced at both 1:2,500 and 1:1,250 scales.

## Map Name(s) and Date(s)

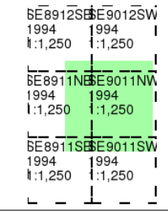


## Historical Map - Segment E10

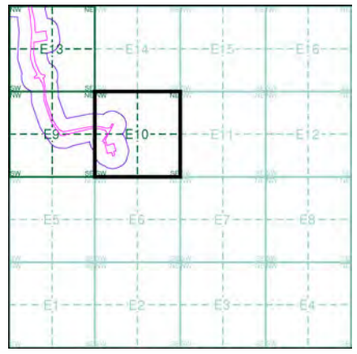


## Order Details

| | |
|---|---|
| Order Number: | 269869084_1_1 |
| Customer Ref: | MAN25291 |
| National Grid Reference: | 489970, 411690 |
| Slice: | E |
| Site Area (Ha): | 598.7 |
| Search Buffer (m): | 100 |

## Site Details

Site at 487768,412414

Landmark INFORMATION GROUP

Tel: 0844 844 9952
Fax:
Web:

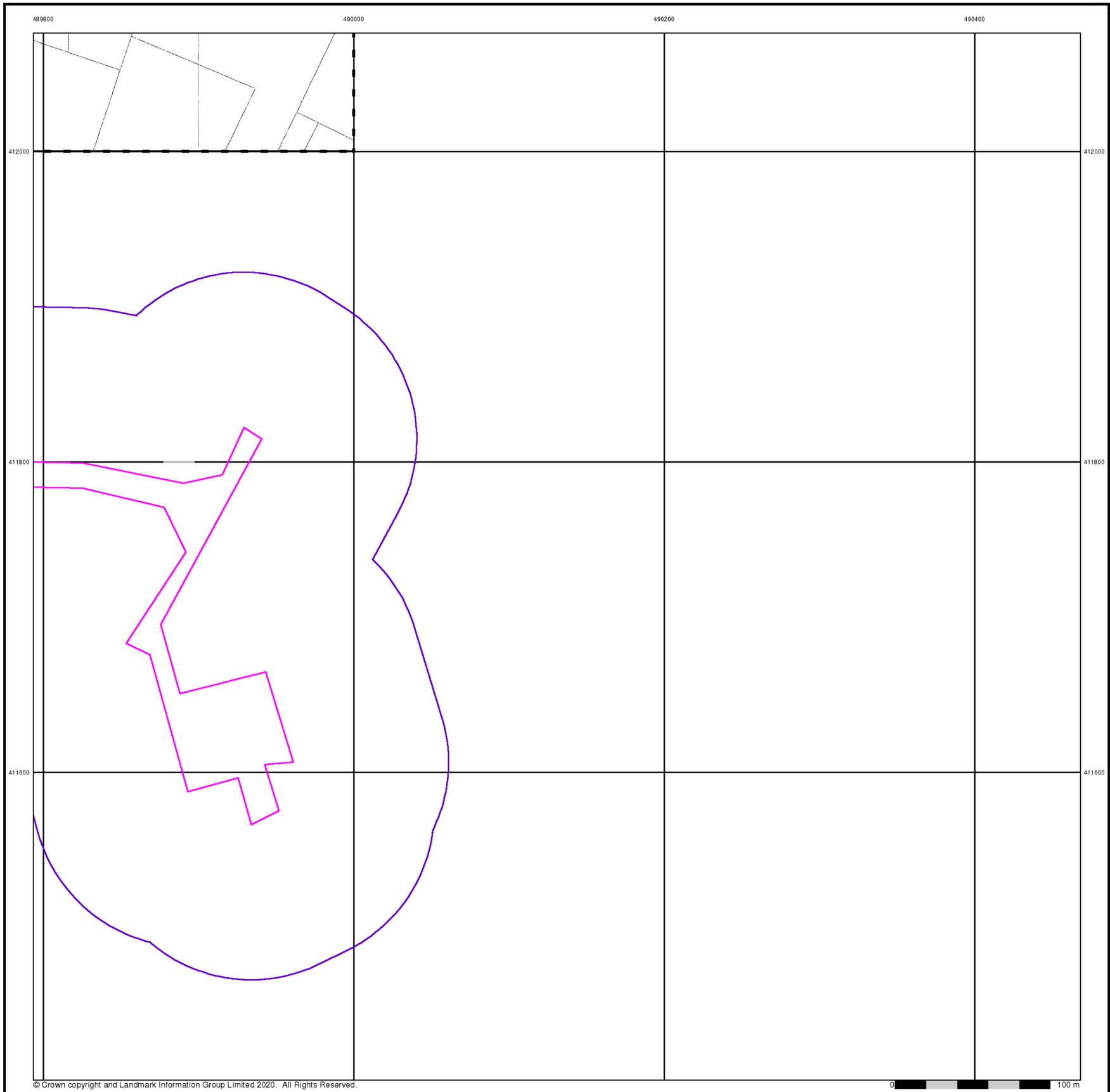


© Crown copyright and Landmark Information Group Limited 2020. All Rights Reserved.

Envirocheck®

LANDMARK INFORMATION GROUP®

## Large-Scale National Grid Data

## Published 1995

## Source map scale - 1:1,250

'Large Scale Na ional Grid Data' superseded S M cards (Ordnance Survey's 'Survey of Information on Microfilm') in 1992, and continued to be produced until 1999. These maps were the fore-runners of digital mapping and so provide detailed information on houses and roads, but tend to show less topographic features such as vegetation. These maps were produced at both 1:2,500 and 1:1,250 scales.

## Map Name(s) and Date(s)

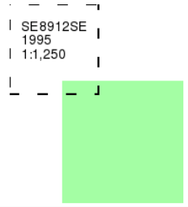


## Historical Map - Segment E10

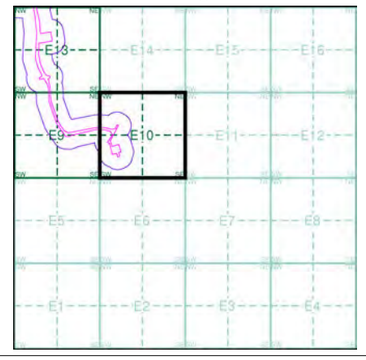


## Order Details

| | |
|---|---|
| Order Number: | 269869084_1_1 |
| Customer Ref: | MAN25291 |
| National Grid Reference: | 489970, 411690 |
| Slice: | E |
| Site Area (Ha): | 598.7 |
| Search Buffer (m): | 100 |

## Site Details

Site at 487768,412414

Landmark INFORMATION GROUP

Tel: 0844 844 9952
Fax:
Web: [redacted]

# Historical Mapping Legends

## Ordnance Survey County Series and Ordnance Survey Plan 1:2,500

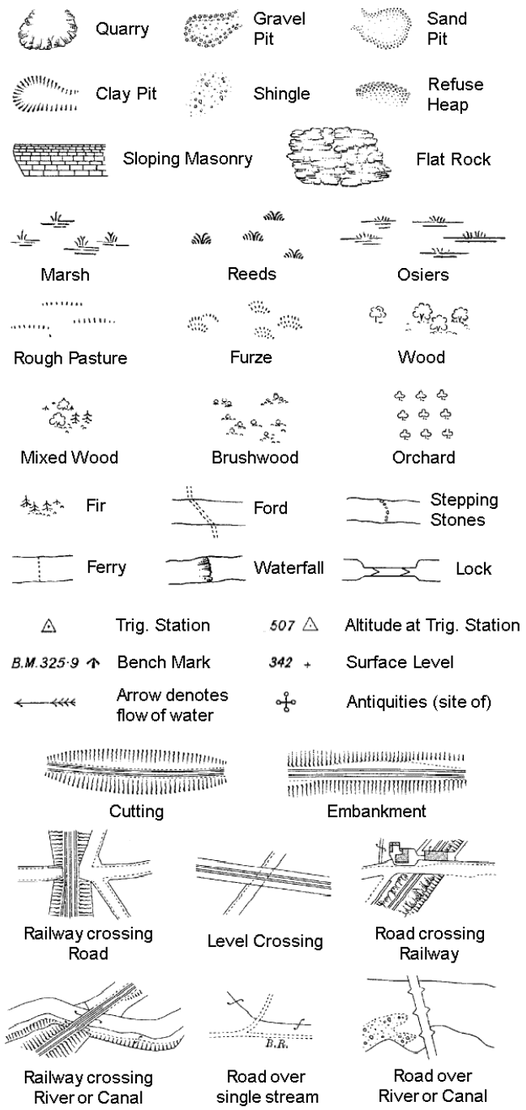


County Boundary (Geographical)
County & Civil Parish Boundary
Administrative County & Civil Parish Boundary
Co. Boro. Bdy. County Borough Boundary (England)
Co. Burgh Bdy. County Burgh Boundary (Scotland)

| | | | |
|---|---|---|---|
| B P B S | Boundary Post or Stone | P.C.B | Police Call Box |
| B.R. | Bridle Road | P | Pump |
| E.P | Electricity Pylon | S.P | Signal Post |
| F.B. | Foot Bridge | Sl. | Sluice |
| F.P. | Foot Path | Sp. | Spring |
| G.P | Guide Post or Board | T.C.B | Telephone Call Box |
| M.S | Mile Stone | Tr. | Trough |
| M.P M.R | Mooring Post or Ring | W | Well |

## Ordnance Survey Plan, Additional SIMs and Supply of Unpublished Survey Information 1:2,500 and 1:1,250

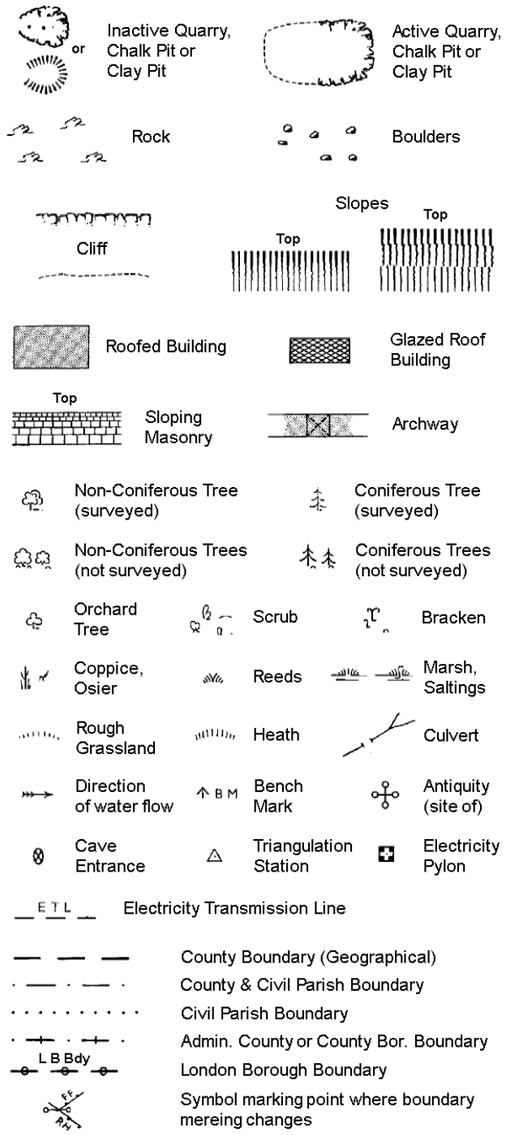


County Boundary (Geographical)
County & Civil Parish Boundary
Civil Parish Boundary
Admin. County or County Bor. Boundary
L B Bdy London Borough Boundary
Symbol marking point where boundary mereing changes

| | | | |
|---|---|---|---|
| BH | Beer House | P | Pillar, Pole or Post |
| BP, BS | Boundary Post or Stone | PO | Post Office |
| Cn, C | Capstan, Crane | PC | Public Convenience |
| Chy | Chimney | PH | Public House |
| D Fn | Drinking Fountain | Pp | Pump |
| El P | Electricity Pillar or Post | SB, S Br | Signal Box or Bridge |
| FAP | Fire Alarm Pillar | SP, SL | Signal Post or Light |
| FB | Foot Bridge | Spr | Spring |
| GP | Guide Post | Tk | Tank or Track |
| H | Hydrant or Hydraulic | TCB | Telephone Call Box |
| LC | Level Crossing | TCP | Telephone Call Post |
| MH | Manhole | Tr | Trough |
| MP | Mile Post or Mooring Post | Wr Pt, Wr T | Water Point, Water Tap |
| MS | Mile Stone | W | Well |
| NTL | Normal Tidal Limit | Wd Pp | Wind Pump |

## Large-Scale National Grid Data 1:2,500 and 1:1,250

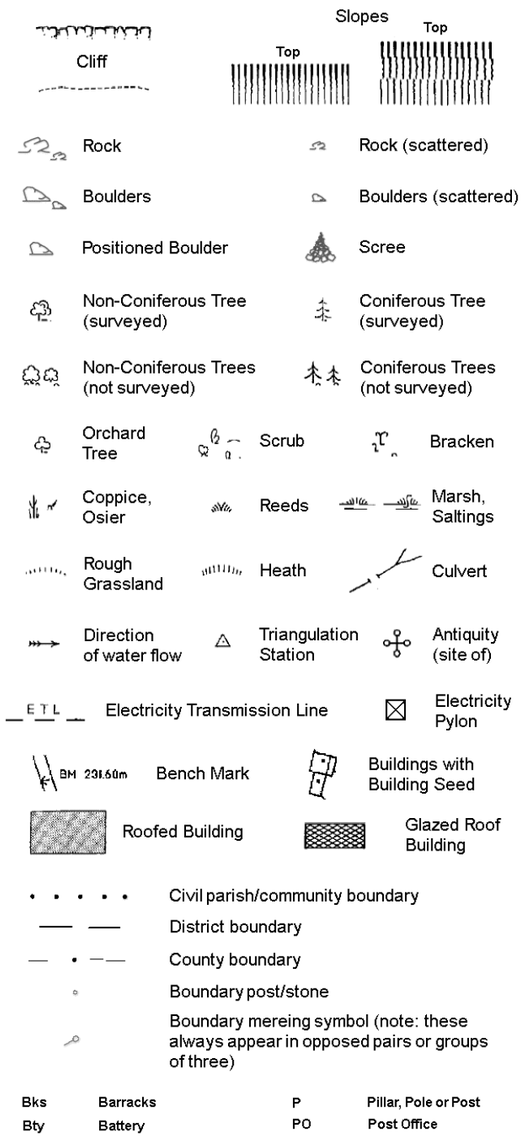


Civil parish/community boundary
District boundary
County boundary
Boundary post/stone
Boundary mereing symbol (note: these always appear in opposed pairs or groups of three)

| | | | |
|---|---|---|---|
| Bks | Barracks | P | Pillar, Pole or Post |
| Bty | Battery | PO | Post Office |
| Cemy | Cemetery | PC | Public Convenience |
| Chy | Chimney | Pp | Pump |
| Cis | Cistern | Ppg Sta | Pumping Station |
| Dismtd Rly | Dismantled Railway | PW | Place of Worship |
| El Gen Sta | Electricity Generating Station | Sewage Ppg Sta | Sewage Pumping Station |
| El P | Electricity Pole, Pillar | SB, S Br | Signal Box or Bridge |
| El Sub Sta | Electricity Sub Station | SP, SL | Signal Post or Light |
| FB | Filter Bed | Spr | Spring |
| Fn / D Fn | Fountain / Drinking Ftn. | Tk | Tank or Track |
| Gas Gov | Gas Valve Compound | Tr | Trough |
| GVC | Gas Governer | Wd Pp | Wind Pump |
| GP | Guide Post | Wr Pt, Wr T | Water Point, Water Tap |
| MH | Manhole | Wks | Works (building or area) |
| MP, MS | Mile Post or Mile Stone | W | Well |

Envirocheck®
LANDMARK INFORMATION GROUP®

## Historical Mapping & Photography included:

| Mapping Type | Scale | Date | Pg |
|---|---|---|---|
| Lincolnshire | 1:2,500 | 1886 - 1887 | 2 |
| Lincolnshire | 1:2,500 | 1907 | 3 |
| Ordnance Survey Plan | 1:1,250 | 1964 | 4 |
| Ordnance Survey Plan | 1:2,500 | 1964 | 5 |
| Ordnance Survey Plan | 1:1,250 | 1970 - 1976 | 6 |
| Ordnance Survey Plan | 1:2,500 | 1979 | 7 |
| Additional SIMs | 1:1,250 | 1987 - 1991 | 8 |
| Additional SIMs | 1:2,500 | 1988 | 9 |
| Additional SIMs | 1:1,250 | 1990 | 10 |
| Additional SIMs | 1:2,500 | 1991 | 11 |
| Large-Scale National Grid Data | 1:1,250 | 1994 | 12 |
| Large-Scale National Grid Data | 1:1,250 | 1995 | 13 |

## Historical Map - Segment E13

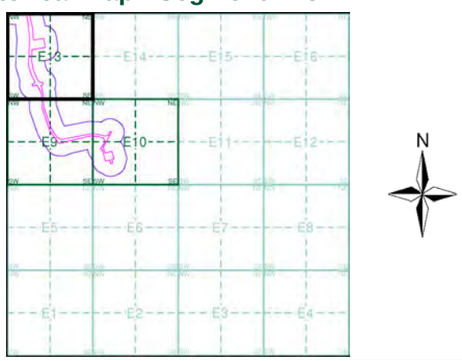


## Order Details

Order Number: 269869084_1_1
Customer Ref: MAN25291
National Grid Reference: 489970, 411690
Slice: E
Site Area (Ha): 598.7
Search Buffer (m): 100

## Site Details

Site at 487768,412414


Landmark INFORMATION GROUP
Tel: 0844 844 9952
Fax: 0844 844 9951
Web: [redacted]

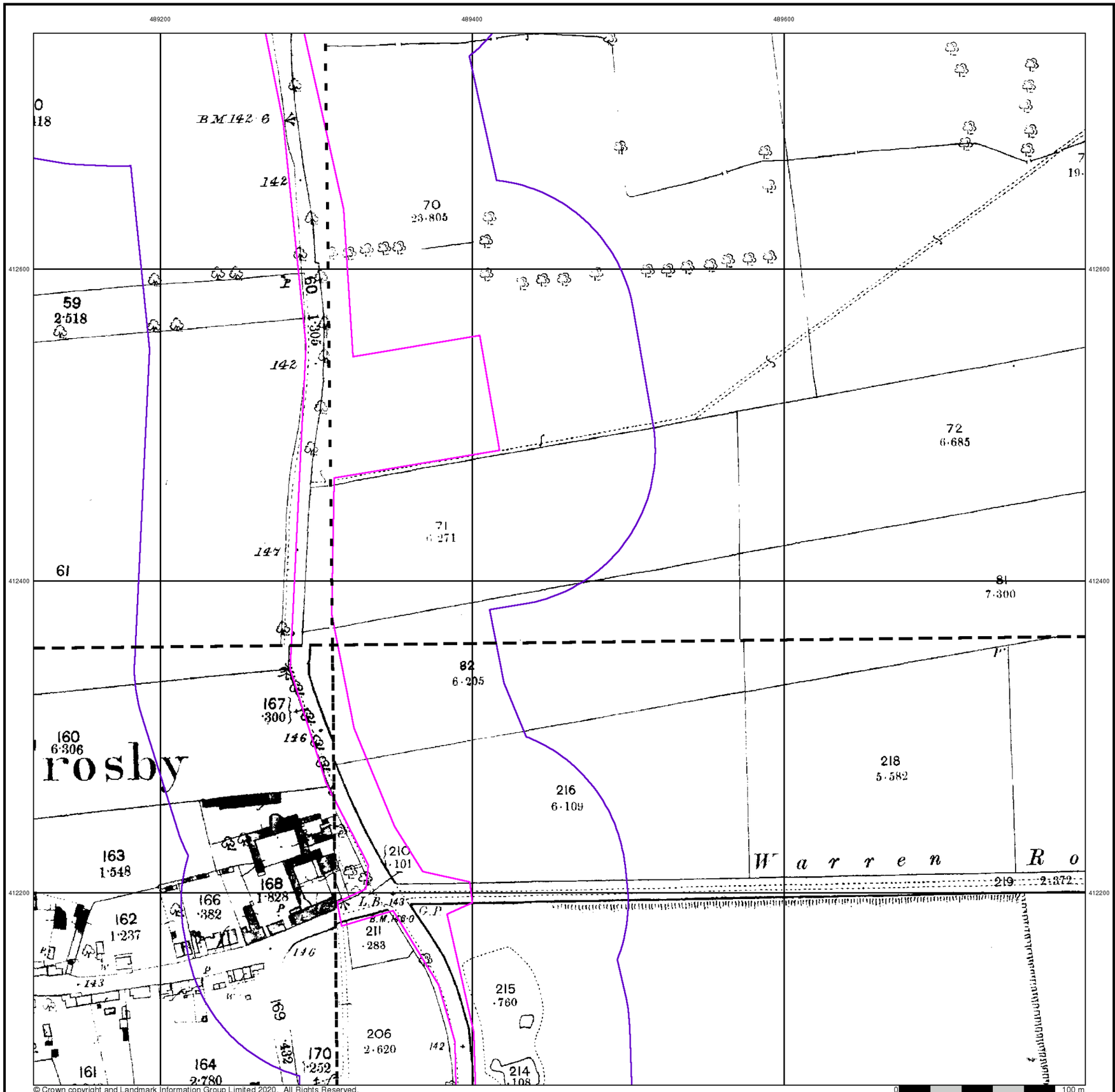


© Crown copyright and Landmark Information Group Limited 2020. All Rights Reserved.

Envirocheck®

LANDMARK INFORMATION GROUP®

## Lincolnshire

## Published 1886 - 1887

## Source map scale - 1:2,500

The historical maps shown were reproduced from maps predominantly held at the scale adopted for England, Wales and Scotland in the 1840`s. In 1854 the 1:2,500 scale was adopted for mapping urban areas and by 1896 it covered the whole of what were considered to be the cul ivated parts of Great Britain. The published date given below is often some years later than the surveyed date. Before 1938, all OS maps were based on the Cassini Projection, wi h independent surveys of a single county or group of counties, giving rise to significant inaccuracies in outlying areas.

## Map Name(s) and Date(s)

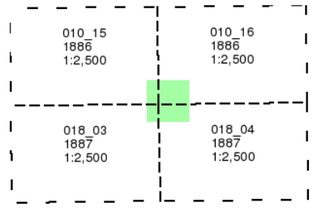


## Historical Map - Segment E13

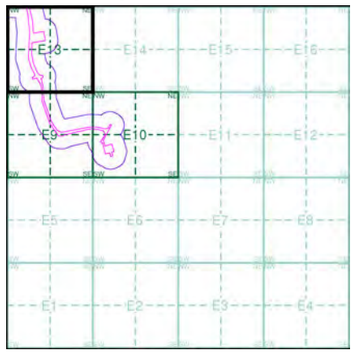


## Order Details

| | |
|---|---|
| Order Number: | 269869084_1_1 |
| Customer Ref: | MAN25291 |
| National Grid Reference: | 489970, 411690 |
| Slice: | E |
| Site Area (Ha): | 598.7 |
| Search Buffer (m): | 100 |

## Site Details

Site at 487768,412414

Landmark INFORMATION GROUP
Tel: 0844 844 9952
Fax: 0844 844 9951
Web: [redacted]

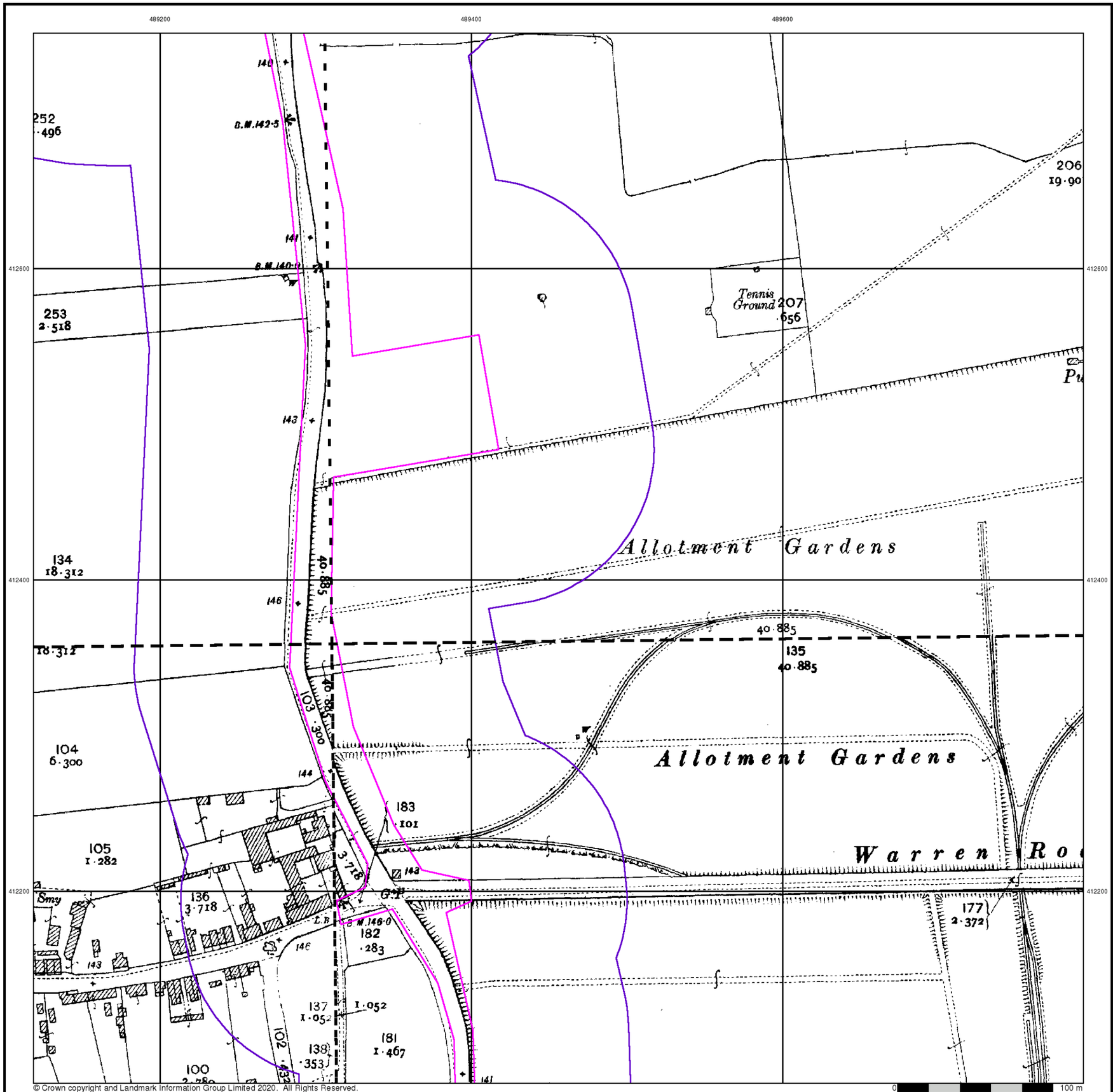

© Crown copyright and Landmark Information Group Limited 2020. All Rights Reserved.

Envirocheck®
LANDMARK INFORMATION GROUP®

## Lincolnshire

## Published 1907

## Source map scale - 1:2,500

The historical maps shown were reproduced from maps predominantly held at the scale adopted for England, Wales and Scotland in the 1840`s. In 1854 the 1:2,500 scale was adopted for mapping urban areas and by 1896 it covered the whole of what were considered to be the cul ivated parts of Great Britain. The published date given below is often some years later than the surveyed date. Before 1938, all OS maps were based on the Cassini Projection, wi h independent surveys of a single county or group of counties, giving rise to significant inaccuracies in outlying areas.

## Map Name(s) and Date(s)

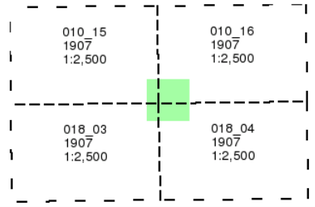


## Historical Map - Segment E13

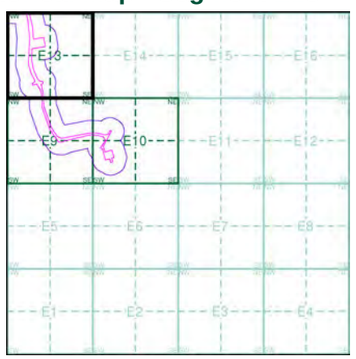


## Order Details

| | |
|---|---|
| Order Number: | 269869084_1_1 |
| Customer Ref: | MAN25291 |
| National Grid Reference: | 489970, 411690 |
| Slice: | E |
| Site Area (Ha): | 598.7 |
| Search Buffer (m): | 100 |

## Site Details

Site at 487768,412414

Landmark INFORMATION GROUP
Tel: 0844 844 9952
Fax: 0844 844 9951
Web: [redacted]

Envirocheck®
LANDMARK INFORMATION GROUP®

## Ordnance Survey Plan

## Published 1964

## Source map scale - 1:1,250

The historical maps shown were reproduced from maps predominantly held at the scale adopted for England, Wales and Scotland in the 1840`s. In 1854 the 1:2,500 scale was adopted for mapping urban areas and by 1896 it covered the whole of what were considered to be the cul ivated parts of Great Britain. The published date given below is often some years later than the surveyed date. Before 1938, all OS maps were based on the Cassini Projection, wi h independent surveys of a single county or group of counties, giving rise to significant inaccuracies in outlying areas.

## Map Name(s) and Date(s)

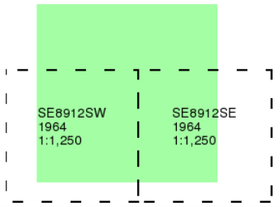


## Historical Map - Segment E13

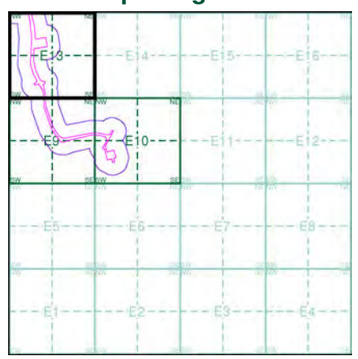


## Order Details

| | |
|---|---|
| Order Number: | 269869084_1_1 |
| Customer Ref: | MAN25291 |
| National Grid Reference: | 489970, 411690 |
| Slice: | E |
| Site Area (Ha): | 598.7 |
| Search Buffer (m): | 100 |

## Site Details

Site at 487768,412414

Landmark INFORMATION GROUP
Tel: 0844 844 9952
Fax: 0844 844 9951
Web: [redacted]

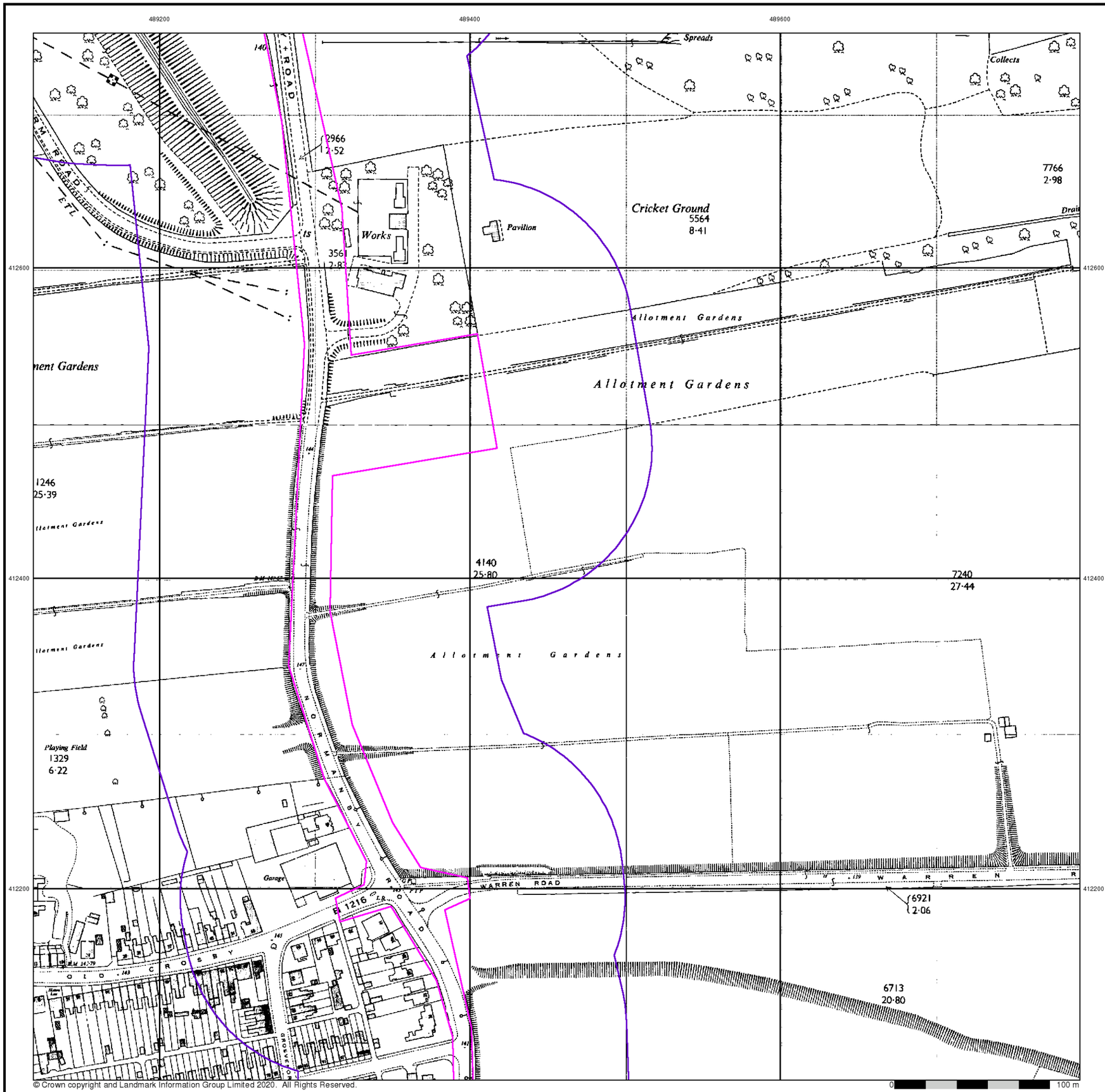


© Crown copyright and Landmark Information Group Limited 2020. All Rights Reserved.

Envirocheck®
LANDMARK INFORMATION GROUP®

## Ordnance Survey Plan

## Published 1964

## Source map scale - 1:2,500

The historical maps shown were reproduced from maps predominantly held at the scale adopted for England, Wales and Scotland in the 1840`s. In 1854 the 1:2,500 scale was adopted for mapping urban areas and by 1896 it covered the whole of what were considered to be the cul ivated parts of Great Britain. The published date given below is often some years later than the surveyed date. Before 1938, all OS maps were based on the Cassini Projection, wi h independent surveys of a single county or group of counties, giving rise to significant inaccuracies in outlying areas.

## Map Name(s) and Date(s)

## Historical Map - Segment E13

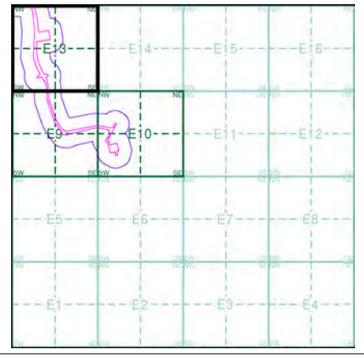


## Order Details

| | |
|---|---|
| Order Number: | 269869084_1_1 |
| Customer Ref: | MAN25291 |
| National Grid Reference: | 489970, 411690 |
| Slice: | E |
| Site Area (Ha): | 598.7 |
| Search Buffer (m): | 100 |

## Site Details

Site at 487768,412414

Landmark INFORMATION GROUP
Tel: 0844 844 9952
Fax: 0844 844 9951
Web: [redacted]

Envirocheck®
LANDMARK INFORMATION GROUP®

## Ordnance Survey Plan

### Published 1970 - 1976

### Source map scale - 1:1,250

The historical maps shown were reproduced from maps predominantly held at the scale adopted for England, Wales and Scotland in the 1840`s. In 1854 the 1:2,500 scale was adopted for mapping urban areas and by 1896 it covered the whole of what were considered to be the cul ivated parts of Great Britain. The published date given below is often some years later than the surveyed date. Before 1938, all OS maps were based on the Cassini Projection, wi h independent surveys of a single county or group of counties, giving rise to significant inaccuracies in outlying areas.

## Map Name(s) and Date(s)

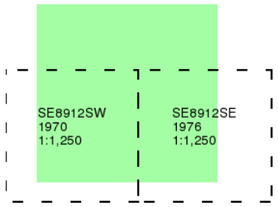


## Historical Map - Segment E13

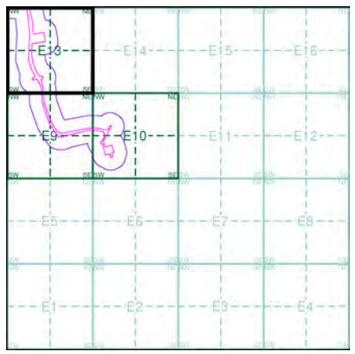


## Order Details

| | |
|---|---|
| Order Number: | 269869084_1_1 |
| Customer Ref: | MAN25291 |
| National Grid Reference: | 489970, 411690 |
| Slice: | E |
| Site Area (Ha): | 598.7 |
| Search Buffer (m): | 100 |

## Site Details

Site at 487768,412414

Landmark INFORMATION GROUP
Tel: 0844 844 9952
Fax: 0844 844 9951
Web: [redacted]

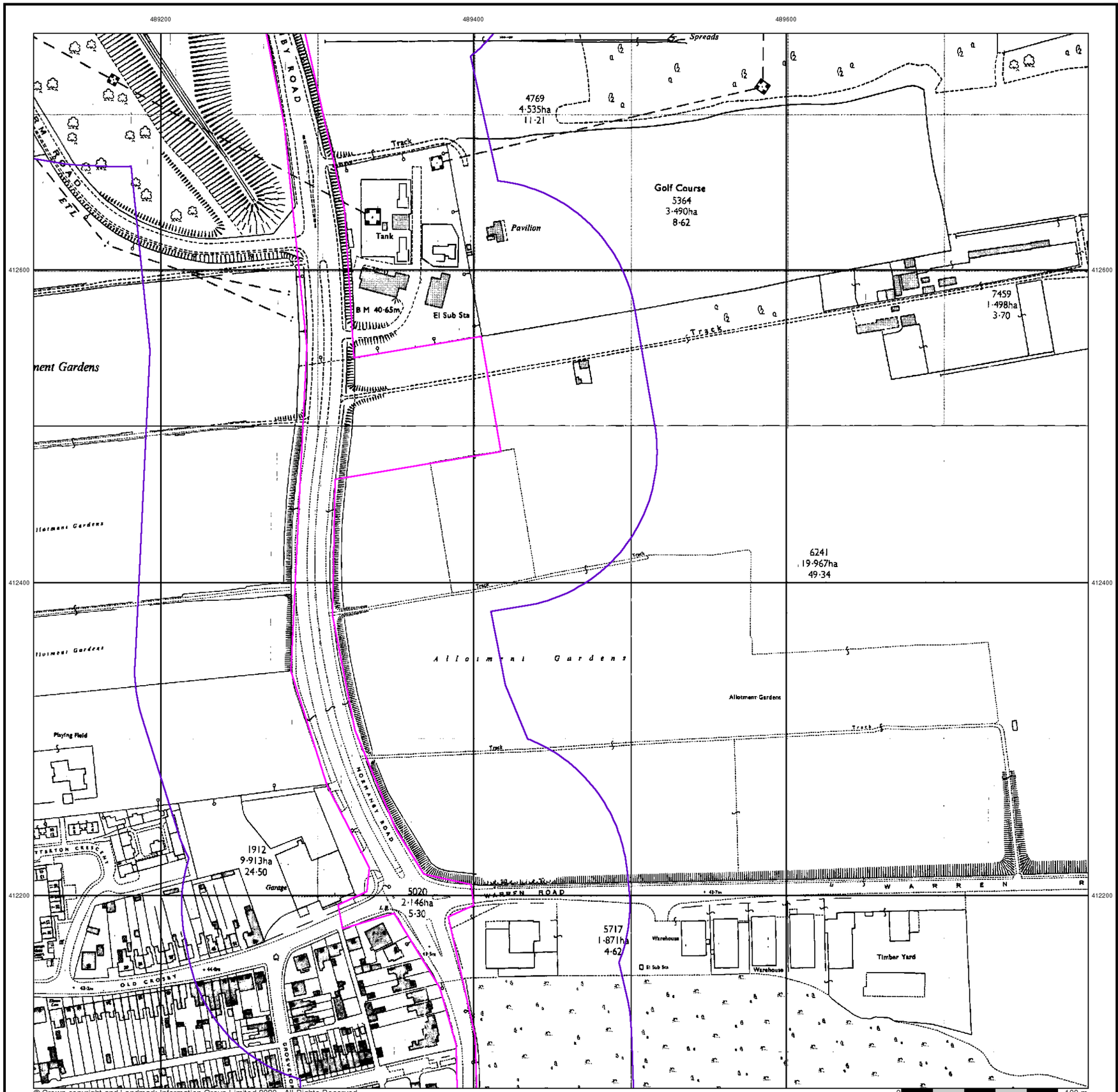


Envirocheck®

LANDMARK INFORMATION GROUP®

## Ordnance Survey Plan

## Published 1979

## Source map scale - 1:2,500

The historical maps shown were reproduced from maps predominantly held at the scale adopted for England, Wales and Scotland in the 1840`s. In 1854 the 1:2,500 scale was adopted for mapping urban areas and by 1896 it covered the whole of what were considered to be the cul ivated parts of Great Britain. The published date given below is often some years later than the surveyed date. Before 1938, all OS maps were based on the Cassini Projection, wi h independent surveys of a single county or group of counties, giving rise to significant inaccuracies in outlying areas.

## Map Name(s) and Date(s)

## Historical Map - Segment E13

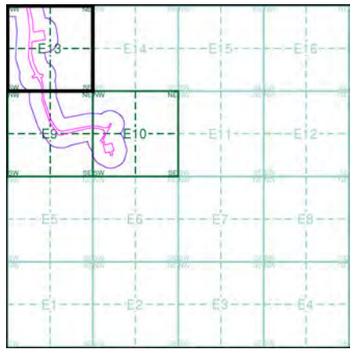


## Order Details

| | |
|---|---|
| Order Number: | 269869084_1_1 |
| Customer Ref: | MAN25291 |
| National Grid Reference: | 489970, 411690 |
| Slice: | E |
| Site Area (Ha): | 598.7 |
| Search Buffer (m): | 100 |

## Site Details

Site at 487768,412414


Landmark INFORMATION GROUP

Tel: 0844 844 9952
Fax: 0844 844 9951
Web: [redacted]

© Crown copyright and Landmark Information Group Limited 2020. All Rights Reserved.

Envirocheck®
LANDMARK INFORMATION GROUP®

## Additional SIMs

**Published 1987 - 1991**

**Source map scale - 1:1,250**

The SIM cards (Ordnance Survey's `Survey of Information on Microfilm') are further, minor editions of mapping which were produced and published in between the main editions as an area was updated. They date from 1947 to 1994, and contain detailed information on buildings, roads and land-use. These maps were produced at both 1:2,500 and 1:1,250 scales.

## Map Name(s) and Date(s)

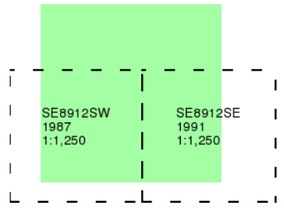


## Historical Map - Segment E13

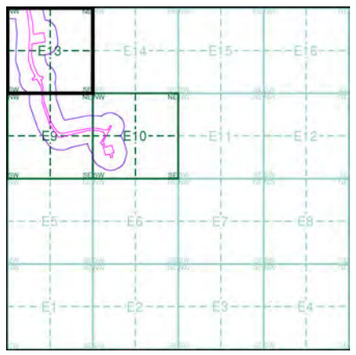


## Order Details

| | |
|---|---|
| Order Number: | 269869084_1_1 |
| Customer Ref: | MAN25291 |
| National Grid Reference: | 489970, 411690 |
| Slice: | E |
| Site Area (Ha): | 598.7 |
| Search Buffer (m): | 100 |

## Site Details

Site at 487768,412414

Landmark INFORMATION GROUP
Tel: 0844 844 9952
Fax: 0844 844 9951
Web: [redacted]

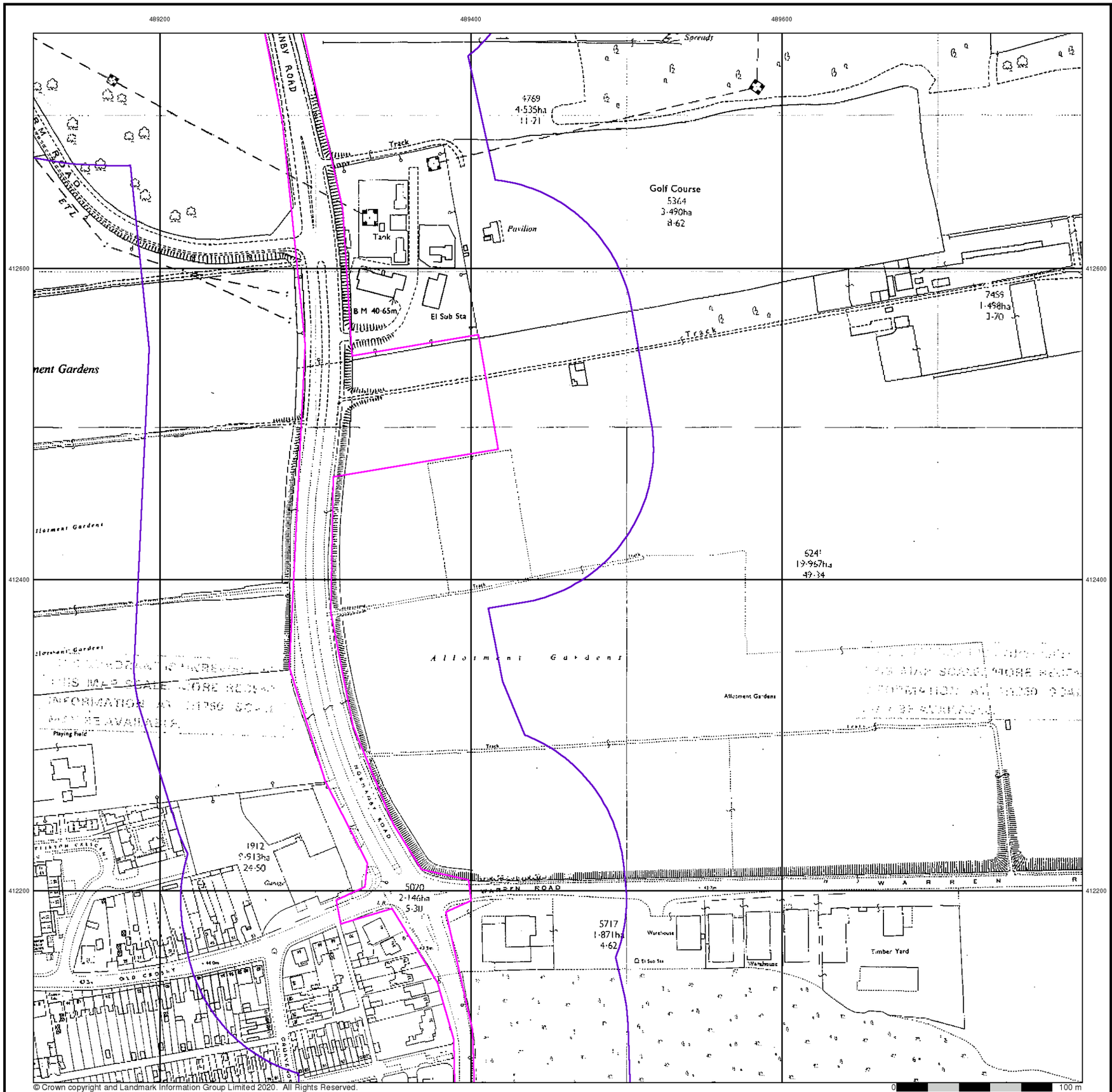


© Crown copyright and Landmark Information Group Limited 2020. All Rights Reserved.

Envirocheck®
LANDMARK INFORMATION GROUP®

## Additional SIMs

**Published 1988**

**Source map scale - 1:2,500**

The SIM cards (Ordnance Survey's `Survey of Information on Microfilm') are further, minor editions of mapping which were produced and published in between the main editions as an area was updated. They date from 1947 to 1994, and contain detailed information on buildings, roads and land-use. These maps were produced at both 1:2,500 and 1:1,250 scales.

## Map Name(s) and Date(s)

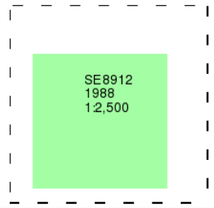


## Historical Map - Segment E13

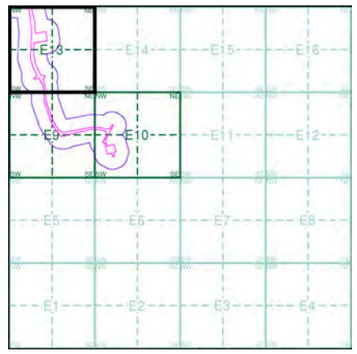


## Order Details

| | |
|---|---|
| Order Number: | 269869084_1_1 |
| Customer Ref: | MAN25291 |
| National Grid Reference: | 489970, 411690 |
| Slice: | E |
| Site Area (Ha): | 598.7 |
| Search Buffer (m): | 100 |

## Site Details

Site at 487768,412414

Landmark INFORMATION GROUP
Tel: 0844 844 9952
Fax: 0844 844 9951
Web: [redacted]

Envirocheck®
LANDMARK INFORMATION GROUP®

## Additional SIMs

**Published 1990**

**Source map scale - 1:1,250**

The SIM cards (Ordnance Survey's `Survey of Information on Microfilm') are further, minor editions of mapping which were produced and published in between the main editions as an area was updated. They date from 1947 to 1994, and contain detailed information on buildings, roads and land-use. These maps were produced at both 1:2,500 and 1:1,250 scales.

## Map Name(s) and Date(s)

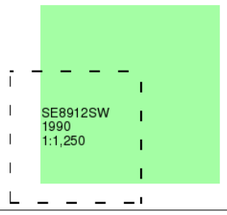


## Historical Map - Segment E13

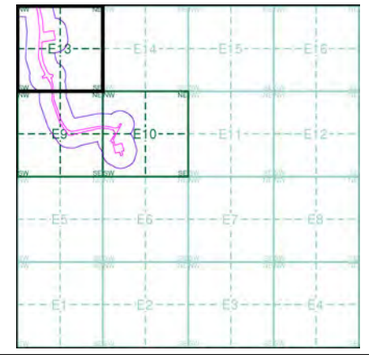


## Order Details

| | |
|---|---|
| Order Number: | 269869084_1_1 |
| Customer Ref: | MAN25291 |
| National Grid Reference: | 489970, 411690 |
| Slice: | E |
| Site Area (Ha): | 598.7 |
| Search Buffer (m): | 100 |

## Site Details

Site at 487768,412414

Landmark INFORMATION GROUP
Tel: 0844 844 9952
Fax: 0844 844 9951
Web:

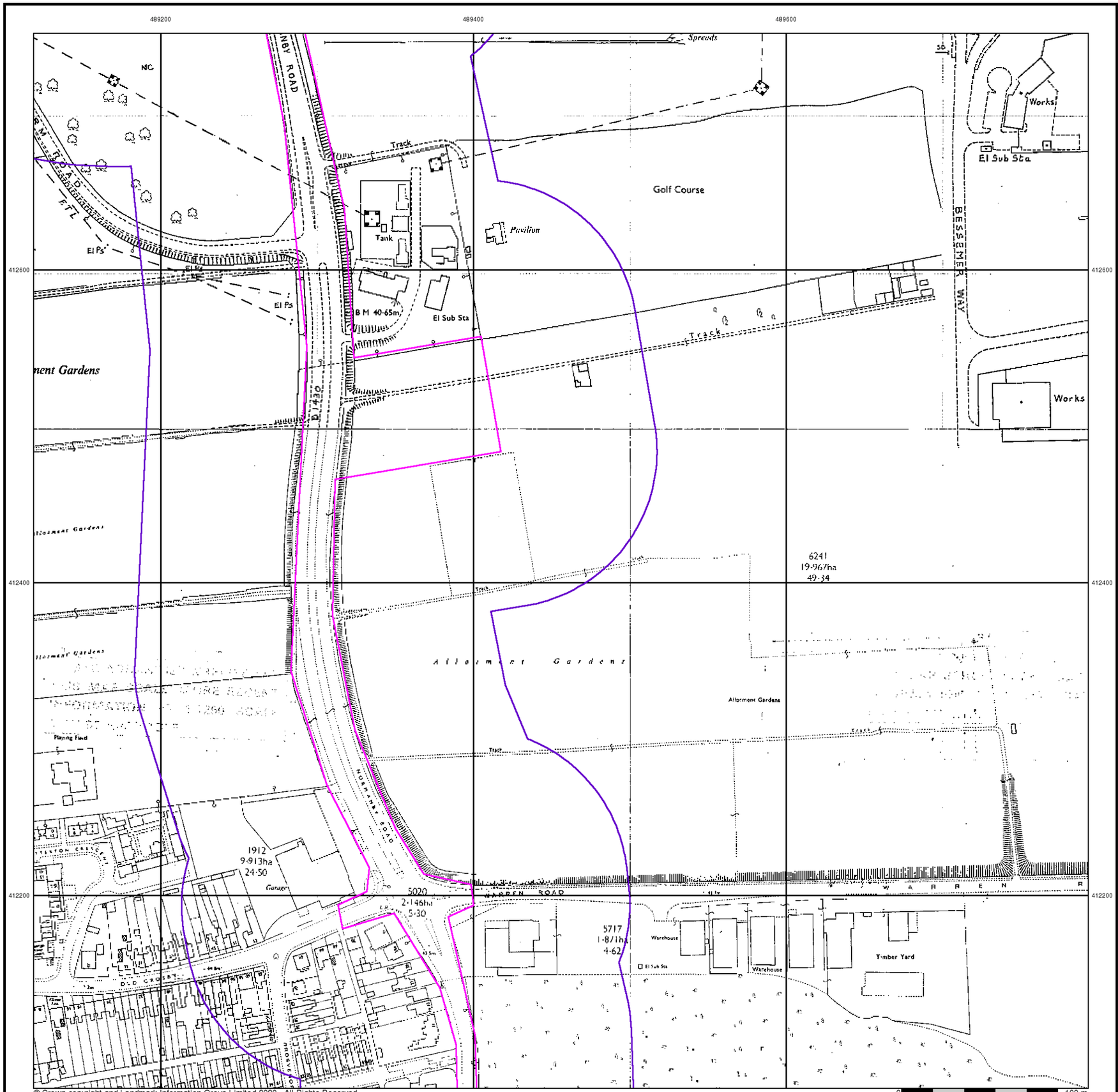


© Crown copyright and Landmark Information Group Limited 2020. All Rights Reserved.

Envirocheck®
LANDMARK INFORMATION GROUP®

## Additional SIMs

**Published 1991**

**Source map scale - 1:2,500**

The SIM cards (Ordnance Survey's `Survey of Information on Microfilm') are further, minor editions of mapping which were produced and published in between the main editions as an area was updated. They date from 1947 to 1994, and contain detailed information on buildings, roads and land-use. These maps were produced at both 1:2,500 and 1:1,250 scales.

## Map Name(s) and Date(s)

## Historical Map - Segment E13

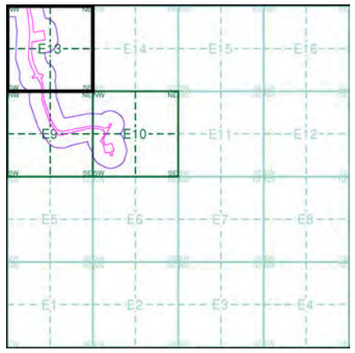


## Order Details

| | |
|---|---|
| Order Number: | 269869084_1_1 |
| Customer Ref: | MAN25291 |
| National Grid Reference: | 489970, 411690 |
| Slice: | E |
| Site Area (Ha): | 598.7 |
| Search Buffer (m): | 100 |

## Site Details

Site at 487768,412414

Landmark INFORMATION GROUP
Tel: 0844 844 9952
Fax: 0844 844 9951
Web: [redacted]

© Crown copyright and Landmark Information Group Limited 2020. All Rights Reserved.

Envirocheck®
LANDMARK INFORMATION GROUP®

## Large-Scale National Grid Data

### Published 1994

### Source map scale - 1:1,250

'Large Scale Na ional Grid Data' superseded S M cards (Ordnance Survey's 'Survey of Information on Microfilm') in 1992, and continued to be produced until 1999. These maps were the fore-runners of digital mapping and so provide detailed information on houses and roads, but tend to show less topographic features such as vegetation. These maps were produced at both 1:2,500 and 1:1,250 scales.

## Map Name(s) and Date(s)

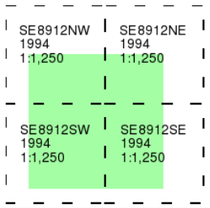


## Historical Map - Segment E13

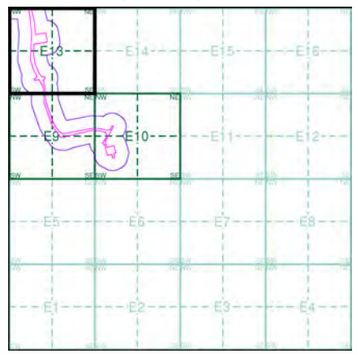


## Order Details

| | |
|---|---|
| Order Number: | 269869084_1_1 |
| Customer Ref: | MAN25291 |
| National Grid Reference: | 489970, 411690 |
| Slice: | E |
| Site Area (Ha): | 598.7 |
| Search Buffer (m): | 100 |

## Site Details

Site at 487768,412414

Landmark INFORMATION GROUP
Tel: 0844 844 9952
Fax: 0844 844 9951
Web: [redacted]

© Crown copyright and Landmark Information Group Limited 2020. All Rights Reserved.

0 100 m

Envirocheck®
LANDMARK INFORMATION GROUP®

## Large-Scale National Grid Data

**Published 1995**

**Source map scale - 1:1,250**

'Large Scale Na ional Grid Data' superseded S M cards (Ordnance Survey's 'Survey of Information on Microfilm') in 1992, and continued to be produced until 1999. These maps were the fore-runners of digital mapping and so provide detailed information on houses and roads, but tend to show less topographic features such as vegetation. These maps were produced at both 1:2,500 and 1:1,250 scales.

## Map Name(s) and Date(s)

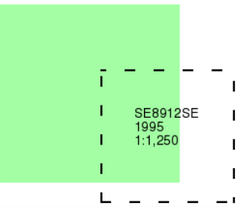


## Historical Map - Segment E13

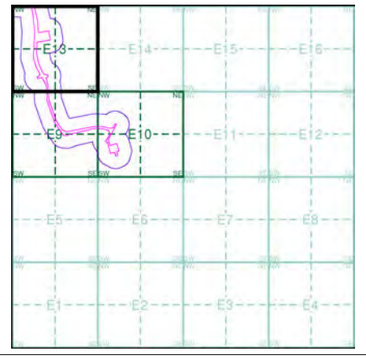


## Order Details

| | |
|---|---|
| Order Number: | 269869084_1_1 |
| Customer Ref: | MAN25291 |
| National Grid Reference: | 489970, 411690 |
| Slice: | E |
| Site Area (Ha): | 598.7 |
| Search Buffer (m): | 100 |

## Site Details

Site at 487768,412414

Landmark INFORMATION GROUP
Tel: 0844 844 9952
Fax: 0844 844 9951
Web: [redacted]

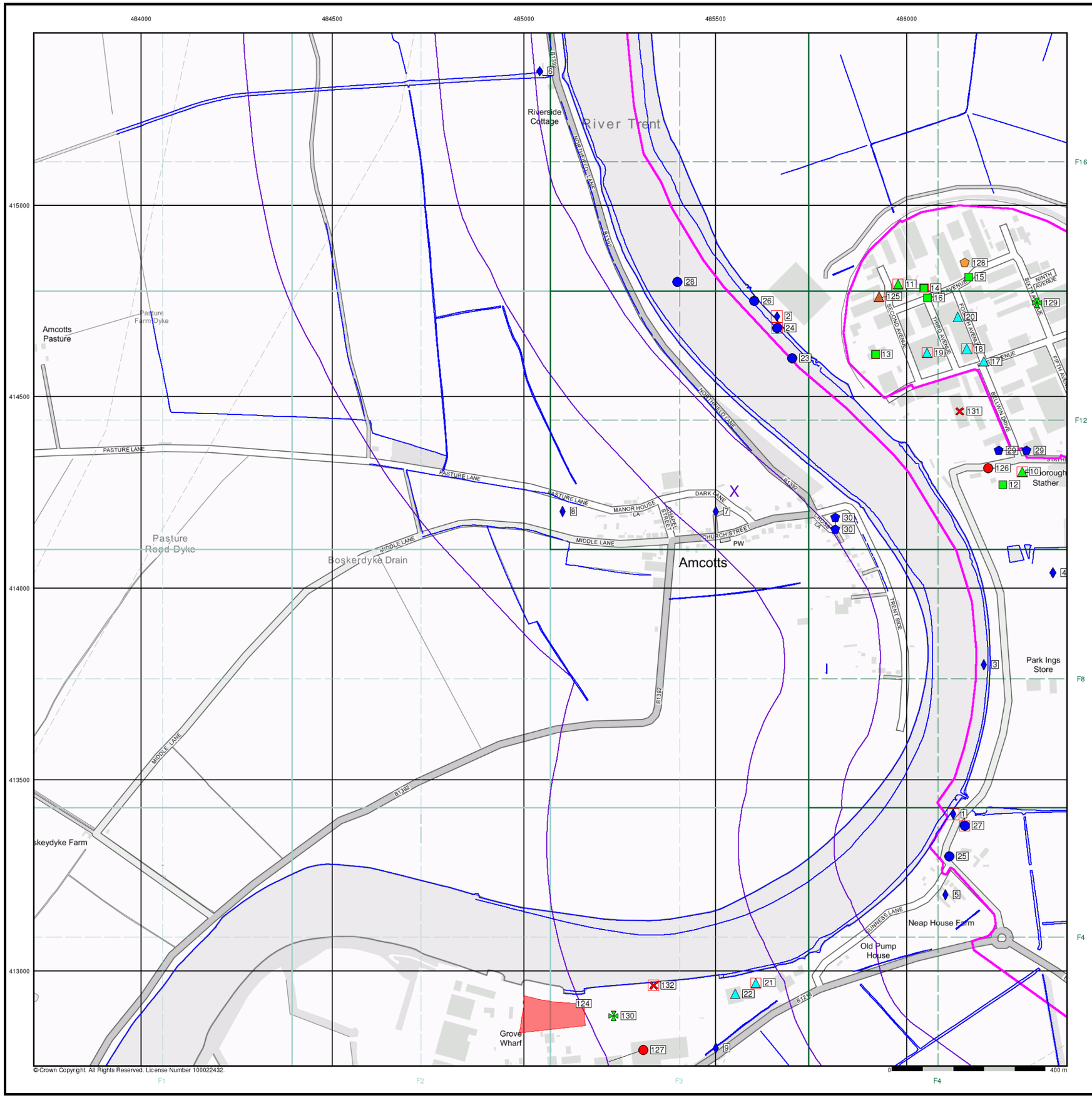


© Crown Copyright. All Rights Reserved. License Number 100022432.

Envirocheck®
LANDMARK INFORMATION GROUP®

## General

- Specified Site
- Specified Buffer(s)
- Bearing Reference Point
- Map ID
- Several of Type at Location

## Agency and Hydrological

- Contaminated Land Register Entry or Notice (Location)
- Contaminated Land Register Entry or Notice
- Discharge Consent
- Enforcement or Prohibition Notice
- Integrated Pollution Control
- Integrated Pollution Prevention Control
- Local Authority Integrated Pollution Prevention and Control
- Local Authority Pollution Prevention and Control
- Local Authority Pollution Prevention and Control Enforcement
- Pollution Incident to Controlled Waters
- Prosecution Relating to Authorised Processes
- Prosecution Relating to Controlled Waters
- Registered Radioactive Substance
- River Network or Water Feature
- River Quality Sampling Point
- Substantiated Pollution Incident Register
- Water Abstraction
- Water Industry Act Referral

## Geological

- BGS Recorded Mineral Site

## Industrial Land Use

- Contemporary Trade Directory Entry
- Fuel Station Entry

## Waste

- BGS Recorded Landfill Site (Location)
- BGS Recorded Landfill Site
- EA Historic Landfill (Buffered Point)
- EA Historic Landfill (Polygon)
- Integrated Pollution Control Registered Waste Site
- Licensed Waste Management Facility (Landfill Boundary)
- Licensed Waste Management Facility (Location)
- Local Authority Recorded Landfill Site (Location)
- Local Authority Recorded Landfill Site
- Registered Landfill Site
- Registered Landfill Site (Location)
- Registered Landfill Site (Point Buffered to 100m)
- Registered Landfill Site (Point Buffered to 250m)
- Registered Waste Transfer Site (Location)
- Registered Waste Transfer Site
- Registered Waste Treatment or Disposal Site (Location)
- Registered Waste Treatment or Disposal Site

## Hazardous Substances

- COMAH Site
- Explosive Site
- NIHHS Site
- Planning Hazardous Substance Consent
- Planning Hazardous Substance Enforcement

## Site Sensitivity Map - Slice F

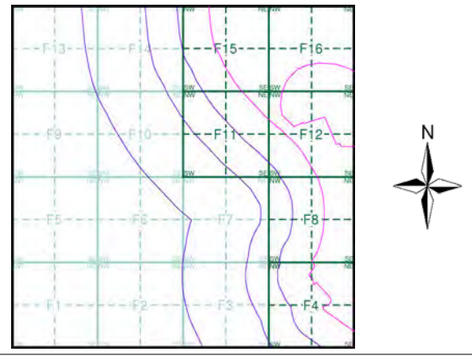


## Order Details

| | |
|---|---|
| Order Number: | 269869084_1_1 |
| Customer Ref: | MAN25291 |
| National Grid Reference: | 485550, 414250 |
| Slice: | F |
| Site Area (Ha): | 598.7 |
| Search Buffer (m): | 1000 |

## Site Details

Site at 487768,412414

Landmark INFORMATION GROUP
Tel: 0844 844 9952
Fax: 0844 844 9951
Web: [redacted]

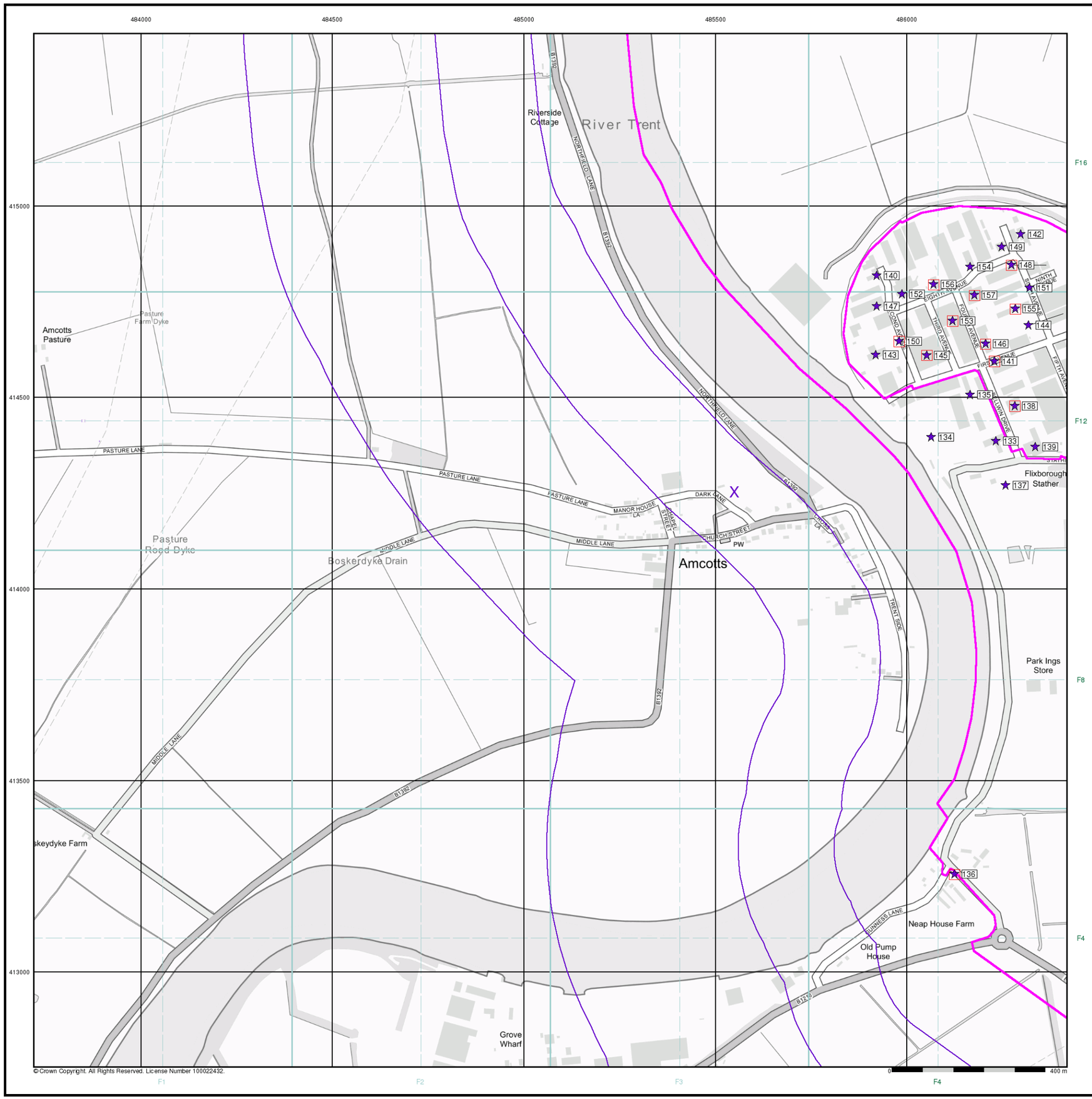

© Crown Copyright. All Rights Reserved. License Number 100022432.

# Envirocheck®

LANDMARK INFORMATION GROUP®

## Industrial Land Use Map

### General

Specified Site
Specified Buffer(s)
Bearing Reference Point
Slice
Map ID

### Industrial Land Use

Contemporary Trade Directory Entry
Fuel Station Entry
Gas Pipeline
Underground Electrical Cables

## Industrial Land Use Map - Slice F

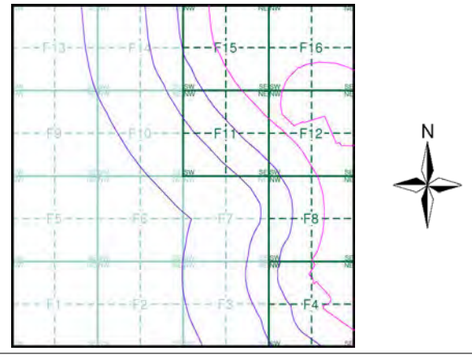


## Order Details

| | |
|---|---|
| Order Number: | 269869084_1_1 |
| Customer Ref: | MAN25291 |
| National Grid Reference: | 485550, 414250 |
| Slice: | F |
| Site Area (Ha): | 598.7 |
| Search Buffer (m): | 1000 |

## Site Details

Site at 487768,412414

Landmark INFORMATION GROUP
Tel: 0844 844 9952
Fax: 0844 844 9951
Web: [redacted]

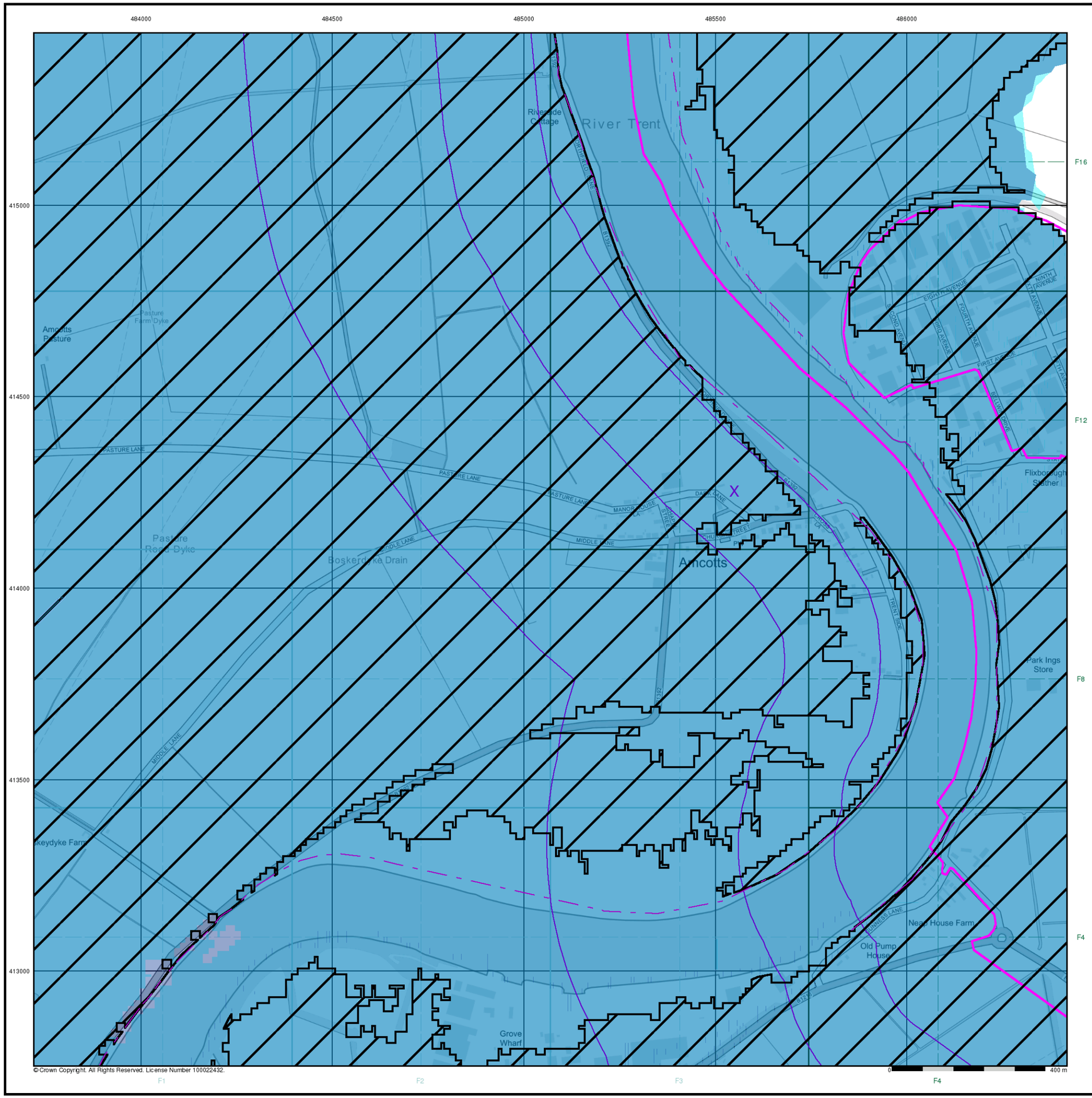

© Crown Copyright. All Rights Reserved. License Number 100022432.

Envirocheck®
LANDMARK INFORMATION GROUP®

## General

- Specified Site
- Specified Buffer(s)
- X Bearing Reference Point

## Agency and Hydrological (Flood)

- Extreme Flooding from Rivers or Sea without Defences (Zone 2)
- Flooding from Rivers or Sea without Defences (Zone 3)
- Area Benefiting from Flood Defence
- Flood Water Storage Areas
- Flood Defence

## Flood Map - Slice F

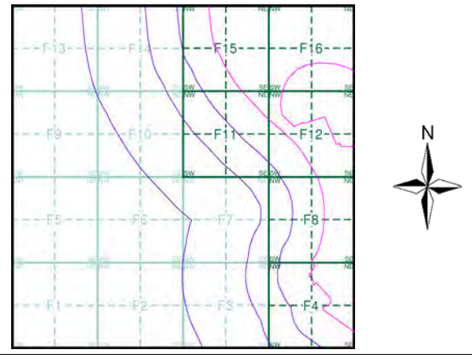


## Order Details

| | |
|---|---|
| Order Number: | 269869084_1_1 |
| Customer Ref: | MAN25291 |
| National Grid Reference: | 485550, 414250 |
| Slice: | F |
| Site Area (Ha): | 598.7 |
| Search Buffer (m): | 1000 |

## Site Details

Site at 487768,412414

Landmark INFORMATION GROUP
Tel: 0844 844 9952
Fax: 0844 844 9951
Web: [redacted]

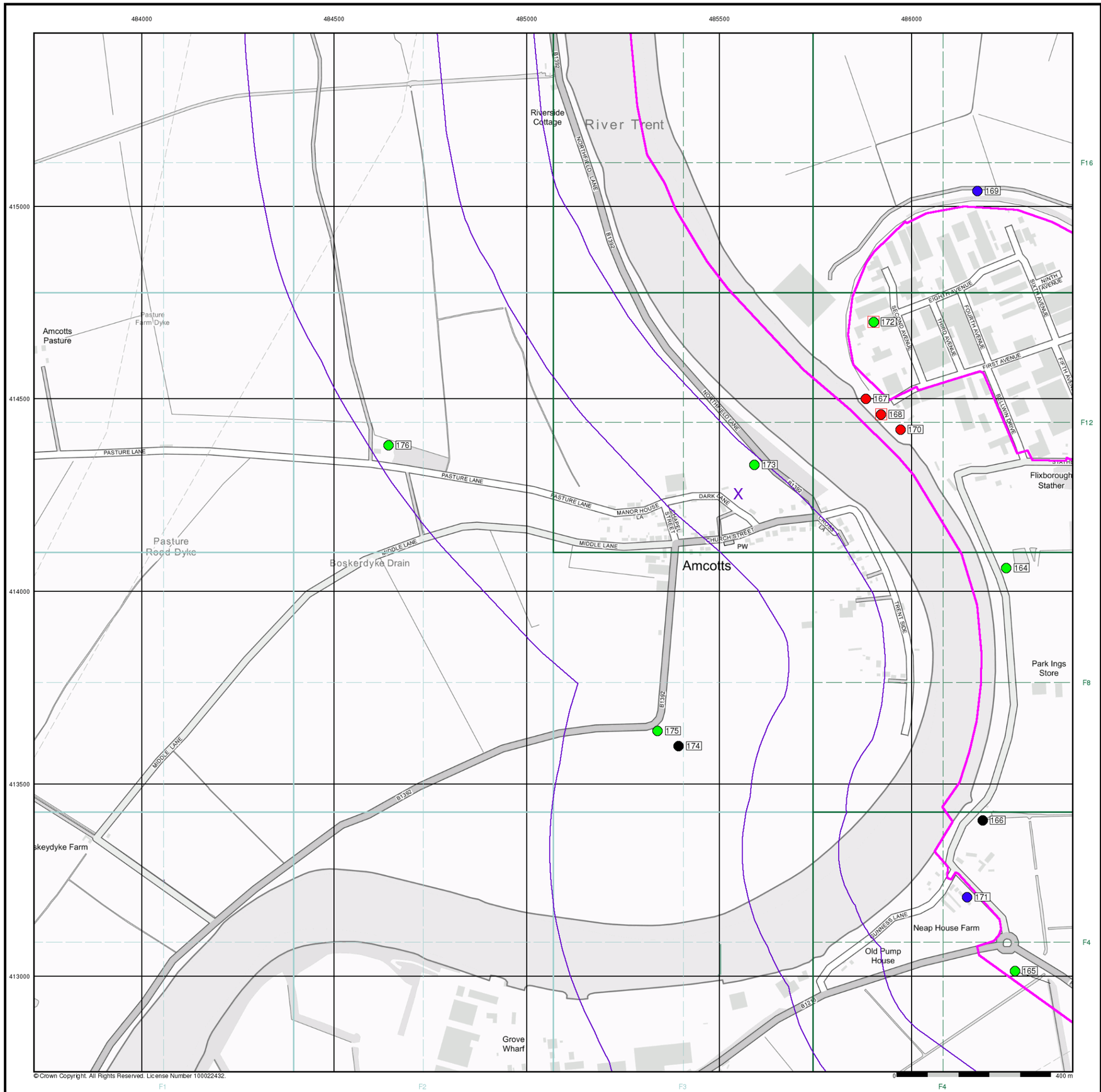

© Crown Copyright. All Rights Reserved. License Number 100022432.

Envirocheck®
LANDMARK INFORMATION GROUP®

## General

- Specified Site
- Specified Buffer(s)
- Bearing Reference Point
- Map ID
- Several of Type at Location

## Agency and Hydrological (Boreholes)

- BGS Borehole Depth 0 - 10m
- BGS Borehole Depth 10 - 30m
- BGS Borehole Depth 30m +
- Confidential
- Other

For Borehole information please refer to the Borehole .csv file which accompanied this slice.

A copy of the BGS Borehole Ordering Form is available to download from the Support section of www.envirocheck.co.uk.

## Borehole Map - Slice F

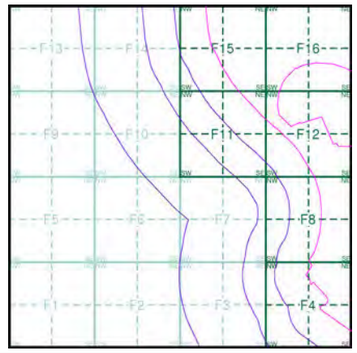


## Order Details

| | |
|---|---|
| Order Number: | 269869084_1_1 |
| Customer Ref: | MAN25291 |
| National Grid Reference: | 485550, 414250 |
| Slice: | F |
| Site Area (Ha): | 598.7 |
| Search Buffer (m): | 1000 |

## Site Details

Site at 487768,412414

Landmark INFORMATION GROUP
Tel: 0844 844 9952
Fax: 0844 844 9951
Web: [redacted]

© Crown Copyright. All Rights Reserved. License Number 100022432.

Envirocheck®
LANDMARK INFORMATION GROUP®

## General

- Specified Site
- Specified Buffer(s)
- Bearing Reference Point

## OS Water Network Data

- Canal
- Reservoir
- Foreshore
- Marsh
- Tidal River
- Inland River
- Drain
- Other
- Lake
- Transfer
- Lock Or Flight Of Locks
- Sea

## OS Water Network Map - Slice F

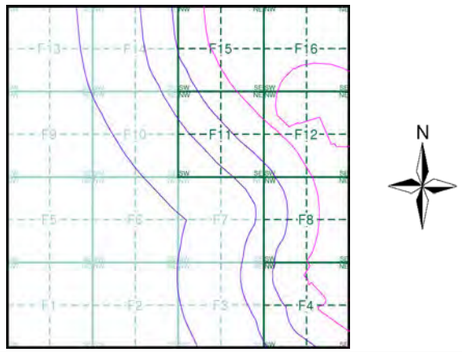


## Order Details

| | |
|---|---|
| Order Number: | 269869084_1_1 |
| Customer Ref: | MAN25291 |
| National Grid Reference: | 485550, 414250 |
| Slice: | F |
| Site Area (Ha): | 598.7 |
| Search Buffer (m): | 1000 |

## Site Details

Site at 487768,412414

Landmark INFORMATION GROUP
Tel: 0844 844 9952
Fax: 0844 844 9951
Web: [redacted]

# Historical Mapping Legends

## Ordnance Survey County Series and Ordnance Survey Plan 1:2,500

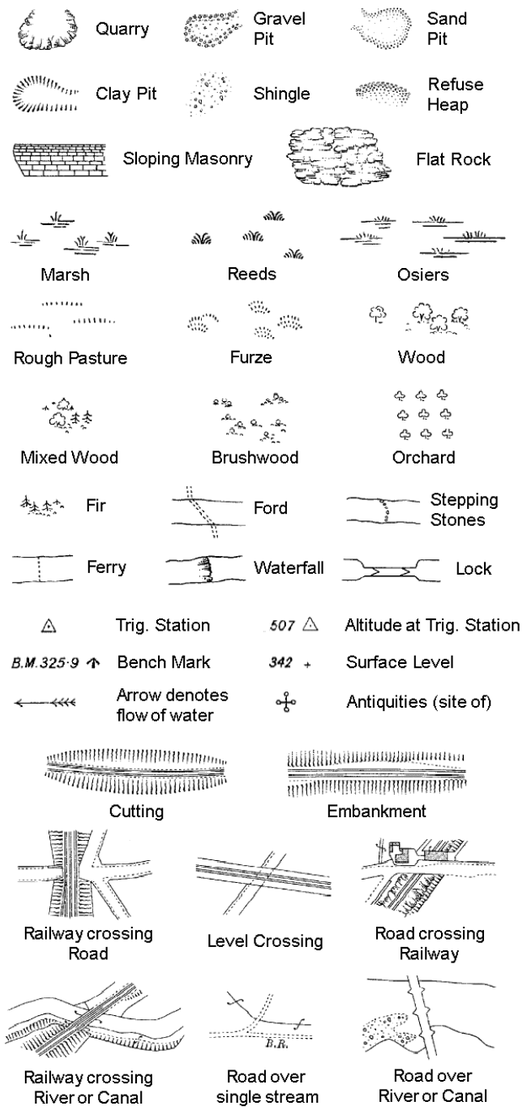


County Boundary (Geographical)
County & Civil Parish Boundary
Administrative County & Civil Parish Boundary
Co. Boro. Bdy.
County Borough Boundary (England)
Co. Burgh Bdy.
County Burgh Boundary (Scotland)

| | | | |
|---|---|---|---|
| B P B S | Boundary Post or Stone | P.C.B | Police Call Box |
| B.R. | Bridle Road | P | Pump |
| E.P | Electricity Pylon | S.P | Signal Post |
| F.B. | Foot Bridge | Sl. | Sluice |
| F.P. | Foot Path | Sp. | Spring |
| G.P | Guide Post or Board | T.C.B | Telephone Call Box |
| M.S | Mile Stone | Tr. | Trough |
| M.P M.R | Mooring Post or Ring | W | Well |

## Ordnance Survey Plan, Additional SIMs and Supply of Unpublished Survey Information 1:2,500 and 1:1,250

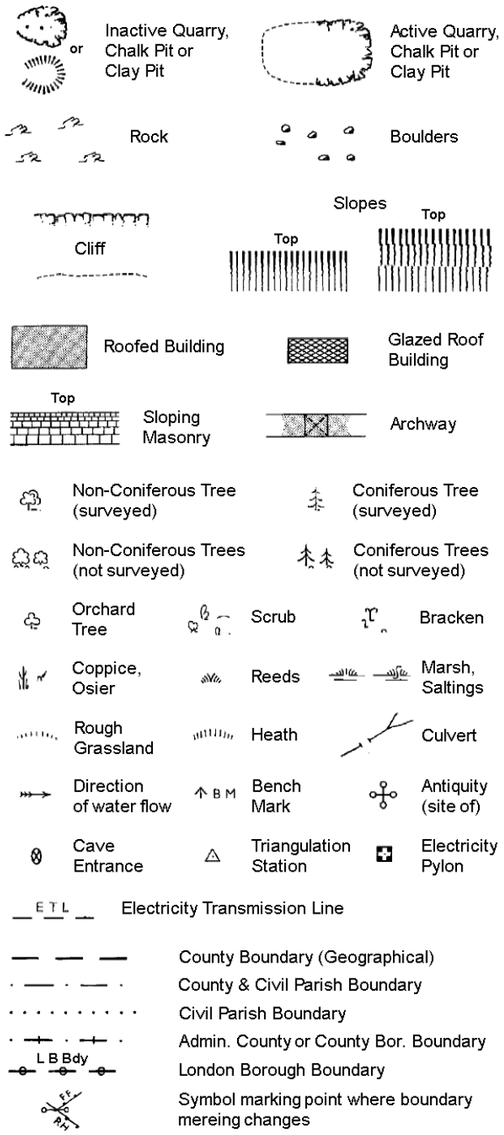


County Boundary (Geographical)
County & Civil Parish Boundary
Civil Parish Boundary
Admin. County or County Bor. Boundary
L B Bdy
London Borough Boundary
Symbol marking point where boundary mereing changes

| | | | |
|---|---|---|---|
| BH | Beer House | P | Pillar, Pole or Post |
| BP, BS | Boundary Post or Stone | PO | Post Office |
| Cn, C | Capstan, Crane | PC | Public Convenience |
| Chy | Chimney | PH | Public House |
| D Fn | Drinking Fountain | Pp | Pump |
| El P | Electricity Pillar or Post | SB, S Br | Signal Box or Bridge |
| FAP | Fire Alarm Pillar | SP, SL | Signal Post or Light |
| FB | Foot Bridge | Spr | Spring |
| GP | Guide Post | Tk | Tank or Track |
| H | Hydrant or Hydraulic | TCB | Telephone Call Box |
| LC | Level Crossing | TCP | Telephone Call Post |
| MH | Manhole | Tr | Trough |
| MP | Mile Post or Mooring Post | Wr Pt, Wr T | Water Point, Water Tap |
| MS | Mile Stone | W | Well |
| NTL | Normal Tidal Limit | Wd Pp | Wind Pump |

## Large-Scale National Grid Data 1:2,500 and 1:1,250

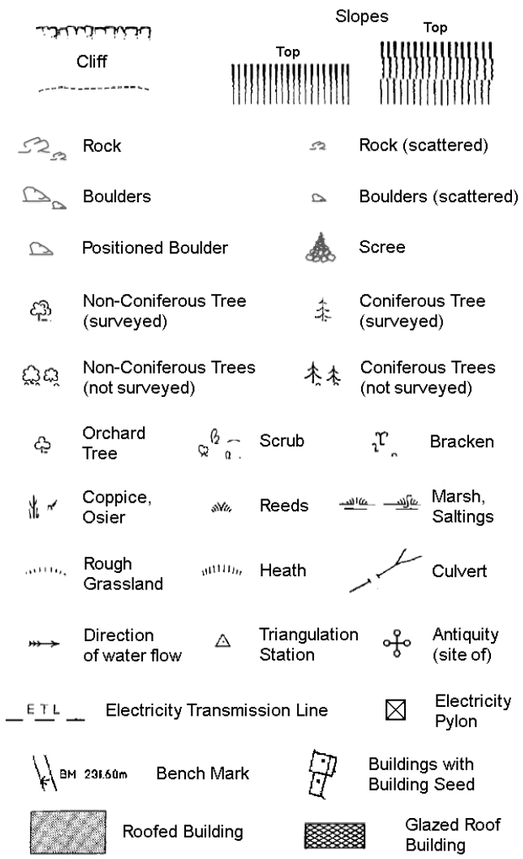


Civil parish/community boundary
District boundary
County boundary
Boundary post/stone
Boundary mereing symbol (note: these always appear in opposed pairs or groups of three)

| | | | |
|---|---|---|---|
| Bks | Barracks | P | Pillar, Pole or Post |
| Bty | Battery | PO | Post Office |
| Cemy | Cemetery | PC | Public Convenience |
| Chy | Chimney | Pp | Pump |
| Cis | Cistern | Ppg Sta | Pumping Station |
| Dismtd Rly | Dismantled Railway | PW | Place of Worship |
| El Gen Sta | Electricity Generating Station | Sewage Ppg Sta | Sewage Pumping Station |
| El P | Electricity Pole, Pillar | SB, S Br | Signal Box or Bridge |
| El Sub Sta | Electricity Sub Station | SP, SL | Signal Post or Light |
| FB | Filter Bed | Spr | Spring |
| Fn / D Fn | Fountain / Drinking Ftn. | Tk | Tank or Track |
| Gas Gov | Gas Valve Compound | Tr | Trough |
| GVC | Gas Governer | Wd Pp | Wind Pump |
| GP | Guide Post | Wr Pt, Wr T | Water Point, Water Tap |
| MH | Manhole | Wks | Works (building or area) |
| MP, MS | Mile Post or Mile Stone | W | Well |

Envirocheck®
LANDMARK INFORMATION GROUP®

## Historical Mapping & Photography included:

| Mapping Type | Scale | Date | Pg |
|---|---|---|---|
| Lincolnshire | 1:2,500 | 1886 | 2 |
| Lincolnshire | 1:2,500 | 1907 | 3 |
| Ordnance Survey Plan | 1:2,500 | 1966 | 4 |
| Additional SIMs | 1:2,500 | 1981 - 1983 | 5 |
| Additional SIMs | 1:2,500 | 1985 - 1990 | 6 |
| Ordnance Survey Plan | 1:2,500 | 1991 | 7 |
| Large-Scale National Grid Data | 1:2,500 | 1994 | 8 |
| Large-Scale National Grid Data | 1:2,500 | 1995 | 9 |
| Large-Scale National Grid Data | 1:2,500 | 1996 | 10 |

## Historical Map - Segment F4

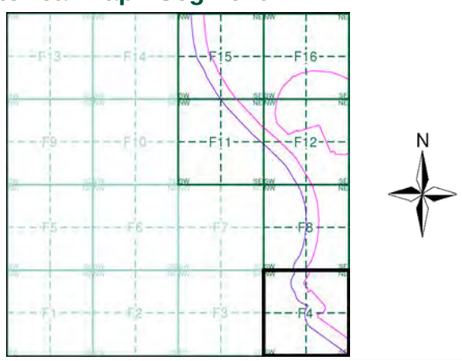


## Order Details

| | |
|---|---|
| Order Number: | 269869084_1_1 |
| Customer Ref: | MAN25291 |
| National Grid Reference: | 485550, 414250 |
| Slice: | F |
| Site Area (Ha): | 598.7 |
| Search Buffer (m): | 100 |

## Site Details

Site at 487768,412414


Landmark INFORMATION GROUP
Tel: 0844 844 9952
Fax: 0844 844 9951
Web: [redacted]

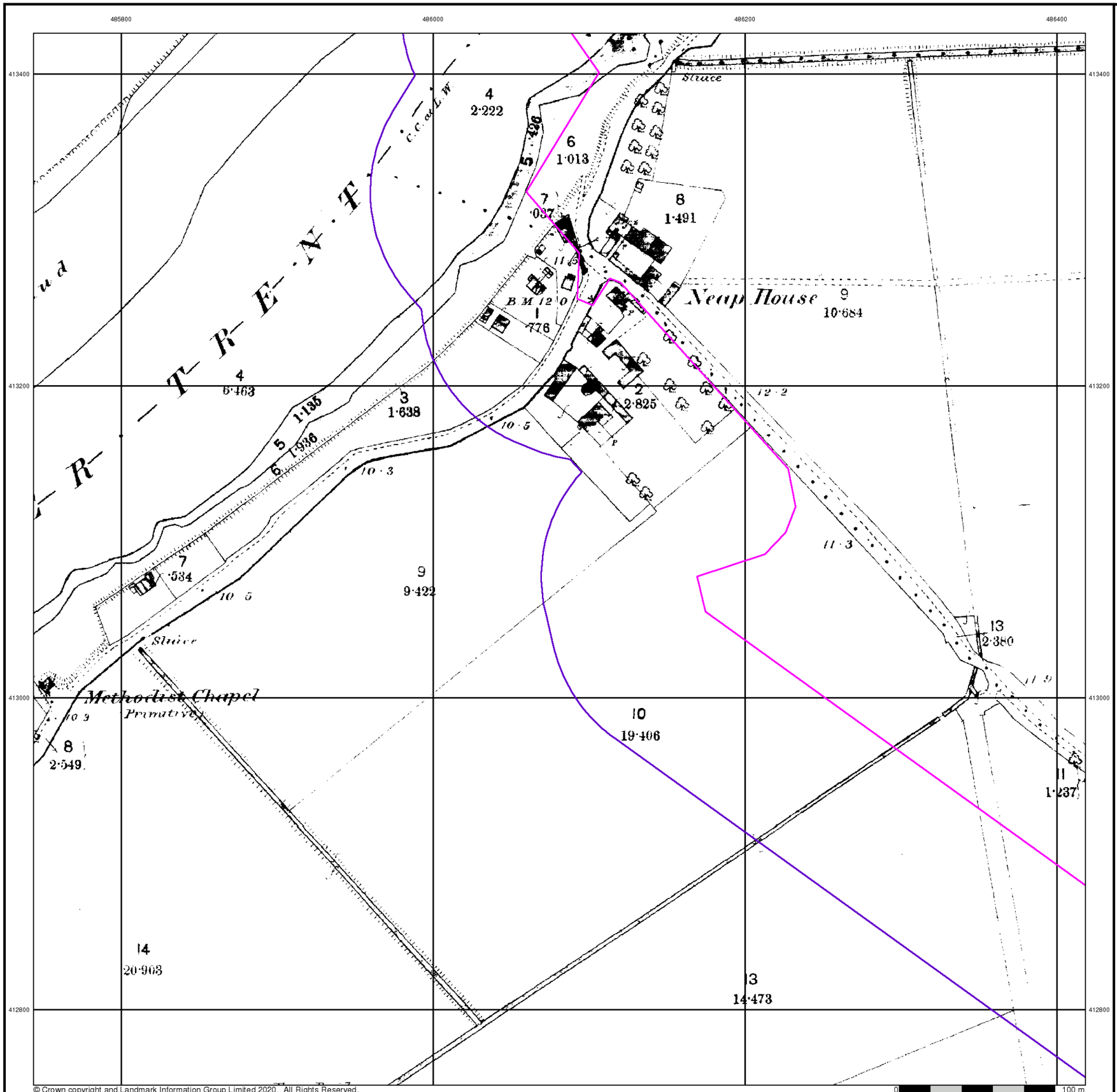


Envirocheck®

LANDMARK INFORMATION GROUP®

## Lincolnshire

## Published 1886

## Source map scale - 1:2,500

The historical maps shown were reproduced from maps predominantly held at the scale adopted for England, Wales and Scotland in the 1840`s. In 1854 the 1:2,500 scale was adopted for mapping urban areas and by 1896 it covered the whole of what were considered to be the cul ivated parts of Great Britain. The published date given below is often some years later than the surveyed date. Before 1938, all OS maps were based on the Cassini Projection, wi h independent surveys of a single county or group of counties, giving rise to significant inaccuracies in outlying areas.

## Map Name(s) and Date(s)

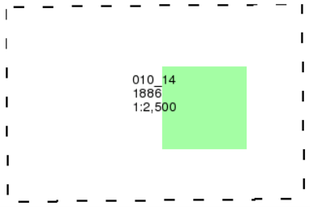


## Historical Map - Segment F4

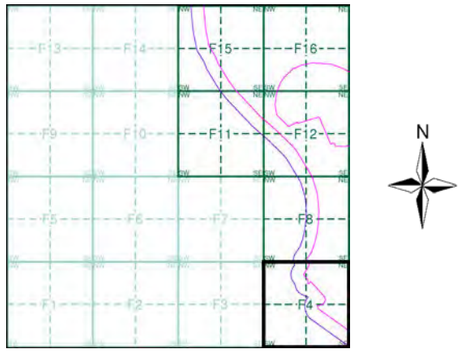


## Order Details

| | |
|---|---|
| Order Number: | 269869084_1_1 |
| Customer Ref: | MAN25291 |
| National Grid Reference: | 485550, 414250 |
| Slice: | F |
| Site Area (Ha): | 598.7 |
| Search Buffer (m): | 100 |

## Site Details

Site at 487768,412414

Landmark INFORMATION GROUP
Tel: 0844 844 9952
Fax: 0844 844 9951
Web:

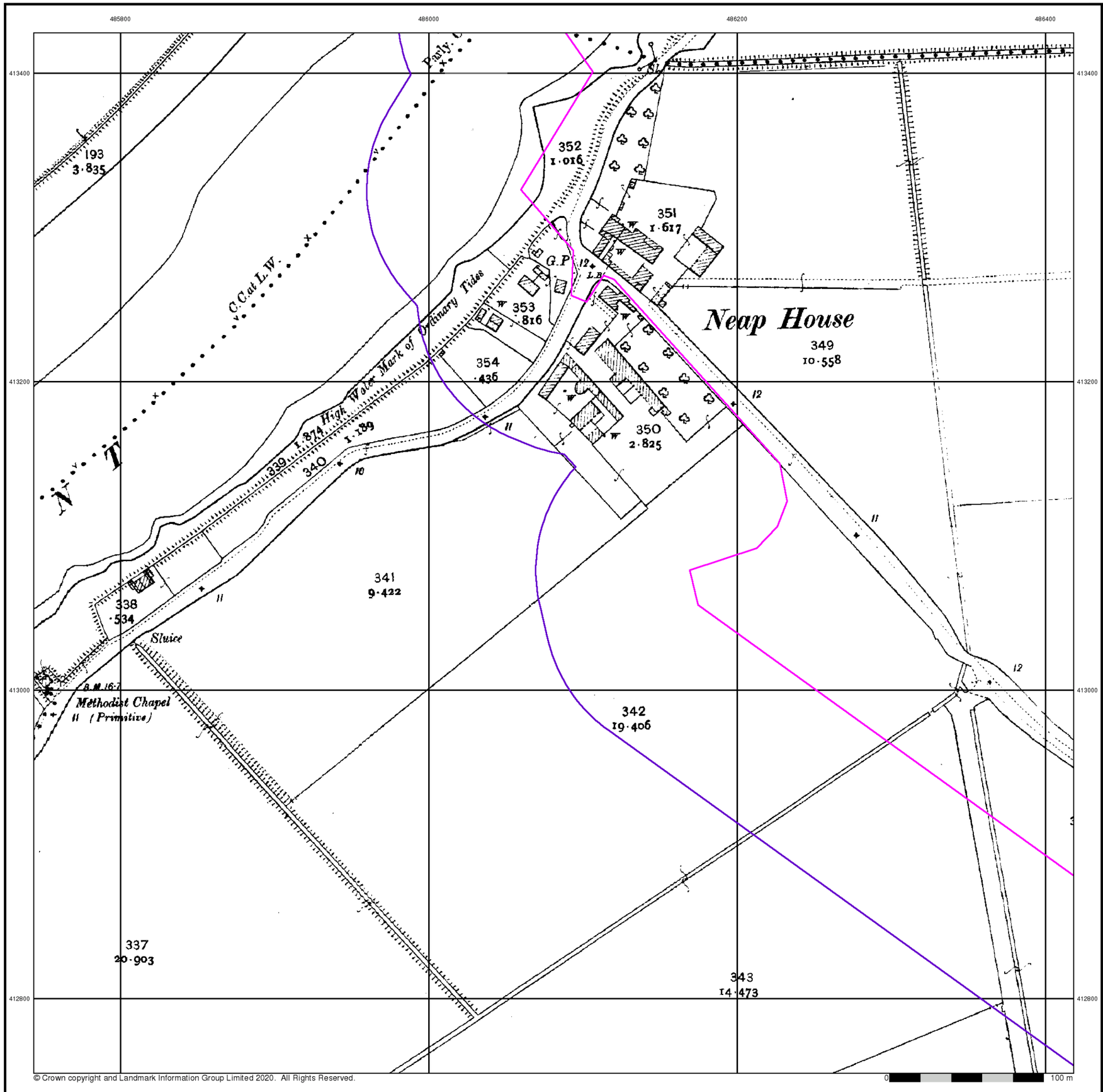


Envirocheck®

LANDMARK INFORMATION GROUP®

## Lincolnshire

## Published 1907

## Source map scale - 1:2,500

The historical maps shown were reproduced from maps predominantly held at the scale adopted for England, Wales and Scotland in the 1840`s. In 1854 the 1:2,500 scale was adopted for mapping urban areas and by 1896 it covered the whole of what were considered to be the cul ivated parts of Great Britain. The published date given below is often some years later than the surveyed date. Before 1938, all OS maps were based on the Cassini Projection, wi h independent surveys of a single county or group of counties, giving rise to significant inaccuracies in outlying areas.

## Map Name(s) and Date(s)

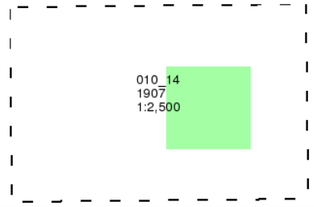


## Historical Map - Segment F4

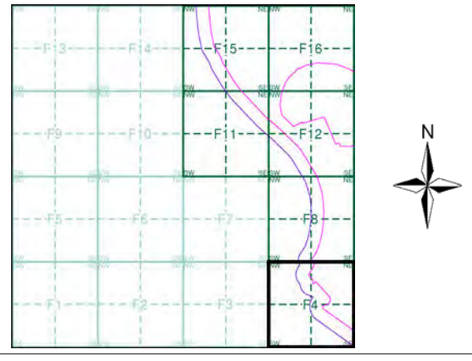


## Order Details

| | |
|---|---|
| Order Number: | 269869084_1_1 |
| Customer Ref: | MAN25291 |
| National Grid Reference: | 485550, 414250 |
| Slice: | F |
| Site Area (Ha): | 598.7 |
| Search Buffer (m): | 100 |

## Site Details

Site at 487768,412414

Landmark INFORMATION GROUP

Tel: 0844 844 9952
Fax: 0844 844 9951
Web: [redacted]

Envirocheck®

LANDMARK INFORMATION GROUP®

## Ordnance Survey Plan

## Published 1966

## Source map scale - 1:2,500

The historical maps shown were reproduced from maps predominantly held at the scale adopted for England, Wales and Scotland in the 1840`s. In 1854 the 1:2,500 scale was adopted for mapping urban areas and by 1896 it covered the whole of what were considered to be the cul ivated parts of Great Britain. The published date given below is often some years later than the surveyed date. Before 1938, all OS maps were based on the Cassini Projection, wi h independent surveys of a single county or group of counties, giving rise to significant inaccuracies in outlying areas.

## Map Name(s) and Date(s)

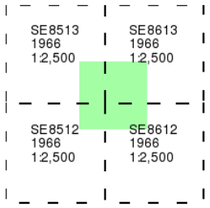


## Historical Map - Segment F4

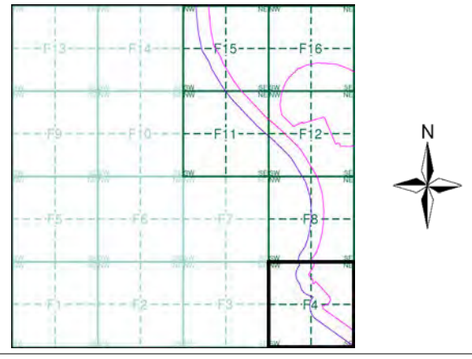


## Order Details

| | |
|---|---|
| Order Number: | 269869084_1_1 |
| Customer Ref: | MAN25291 |
| National Grid Reference: | 485550, 414250 |
| Slice: | F |
| Site Area (Ha): | 598.7 |
| Search Buffer (m): | 100 |

## Site Details

Site at 487768,412414


Landmark INFORMATION GROUP

Tel: 0844 844 9952
Fax: 0844 844 9951
Web: [redacted]

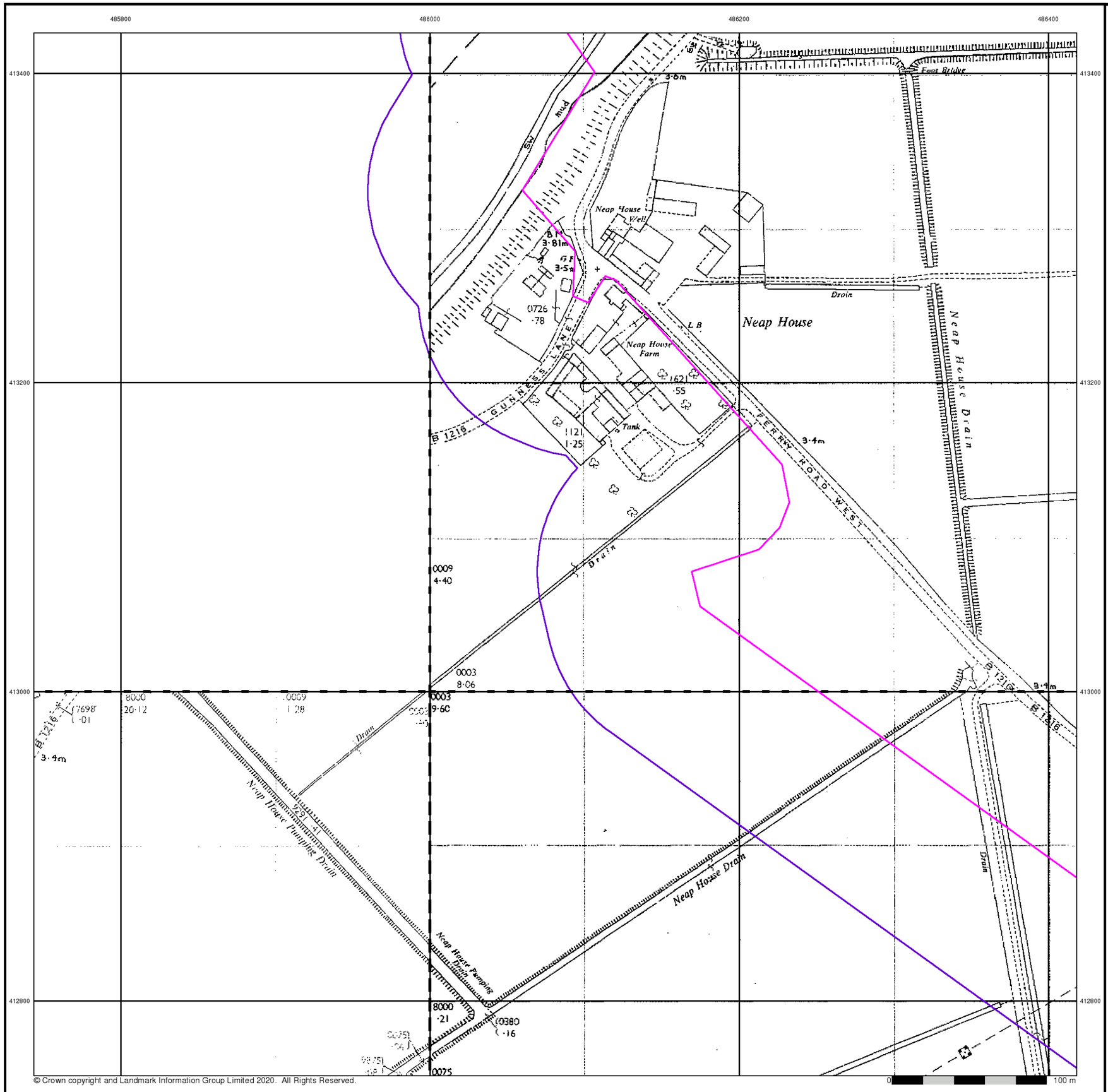


© Crown copyright and Landmark Information Group Limited 2020. All Rights Reserved.

Envirocheck®

LANDMARK INFORMATION GROUP®

## Additional SIMs

**Published 1981 - 1983**

**Source map scale - 1:2,500**

The SIM cards (Ordnance Survey's `Survey of Information on Microfilm') are further, minor editions of mapping which were produced and published in between the main editions as an area was updated. They date from 1947 to 1994, and contain detailed information on buildings, roads and land-use. These maps were produced at both 1:2,500 and 1:1,250 scales.

## Map Name(s) and Date(s)

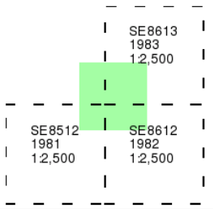


## Historical Map - Segment F4

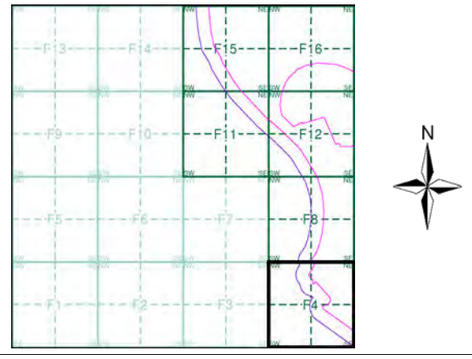


## Order Details

| | |
|---|---|
| Order Number: | 269869084_1_1 |
| Customer Ref: | MAN25291 |
| National Grid Reference: | 485550, 414250 |
| Slice: | F |
| Site Area (Ha): | 598.7 |
| Search Buffer (m): | 100 |

## Site Details

Site at 487768,412414

Landmark INFORMATION GROUP

Tel: 0844 844 9952
Fax: 0844 844 9951
Web: [redacted]

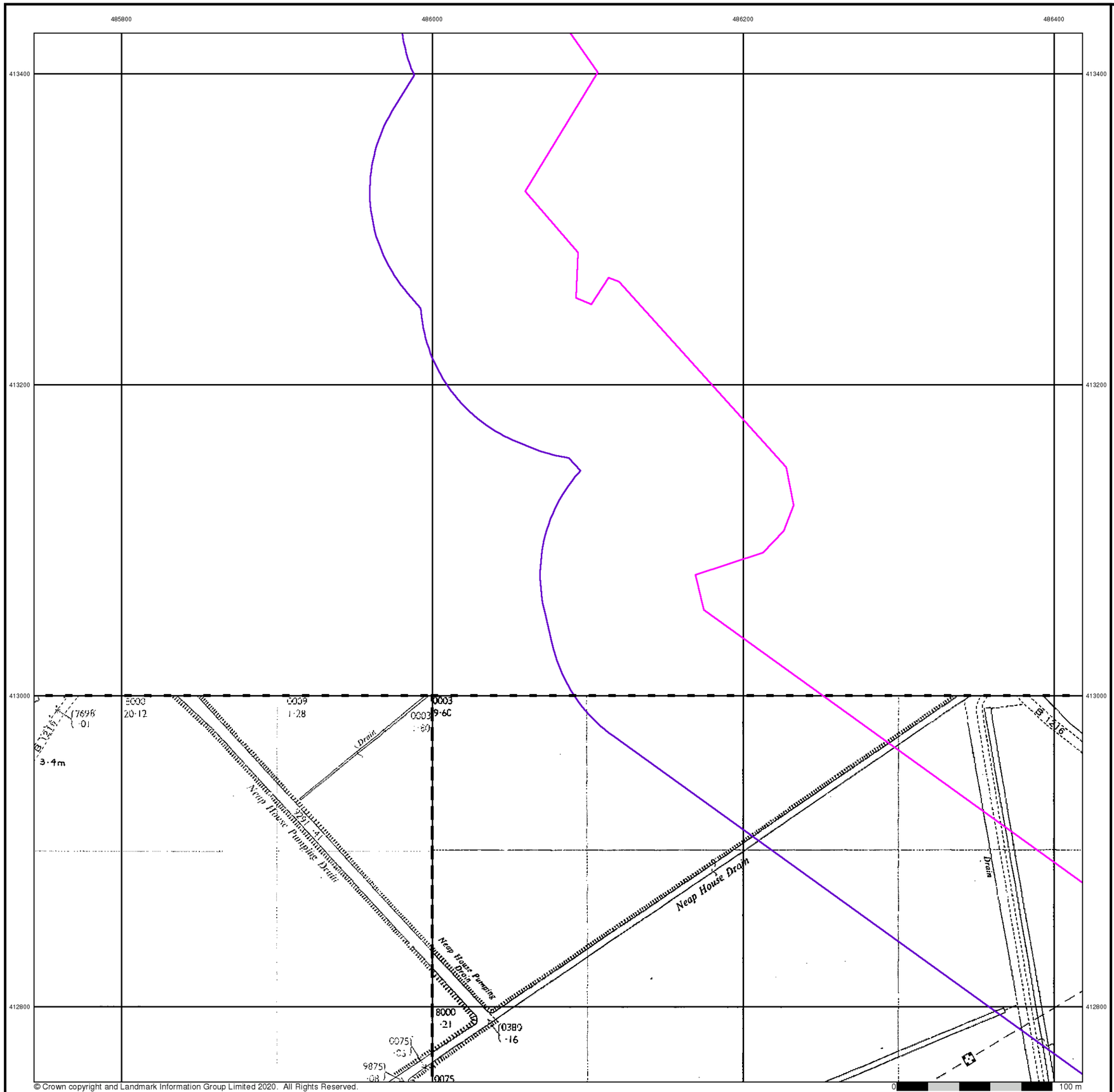


© Crown copyright and Landmark Information Group Limited 2020. All Rights Reserved.

Envirocheck®
LANDMARK INFORMATION GROUP®

## Additional SIMs

**Published 1985 - 1990**

**Source map scale - 1:2,500**

The SIM cards (Ordnance Survey's `Survey of Information on Microfilm') are further, minor editions of mapping which were produced and published in between the main editions as an area was updated. They date from 1947 to 1994, and contain detailed information on buildings, roads and land-use. These maps were produced at both 1:2,500 and 1:1,250 scales.

## Map Name(s) and Date(s)

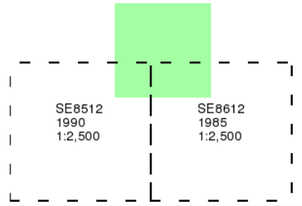


## Historical Map - Segment F4

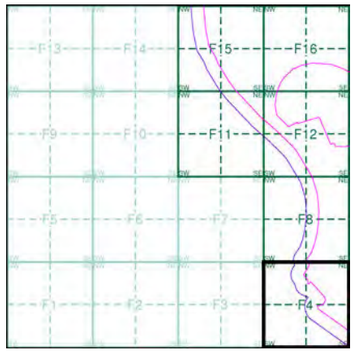


## Order Details

| | |
|---|---|
| Order Number: | 269869084_1_1 |
| Customer Ref: | MAN25291 |
| National Grid Reference: | 485550, 414250 |
| Slice: | F |
| Site Area (Ha): | 598.7 |
| Search Buffer (m): | 100 |

## Site Details

Site at 487768,412414

Landmark INFORMATION GROUP
Tel: 0844 844 9952
Fax: 0844 844 9951
Web: [redacted]

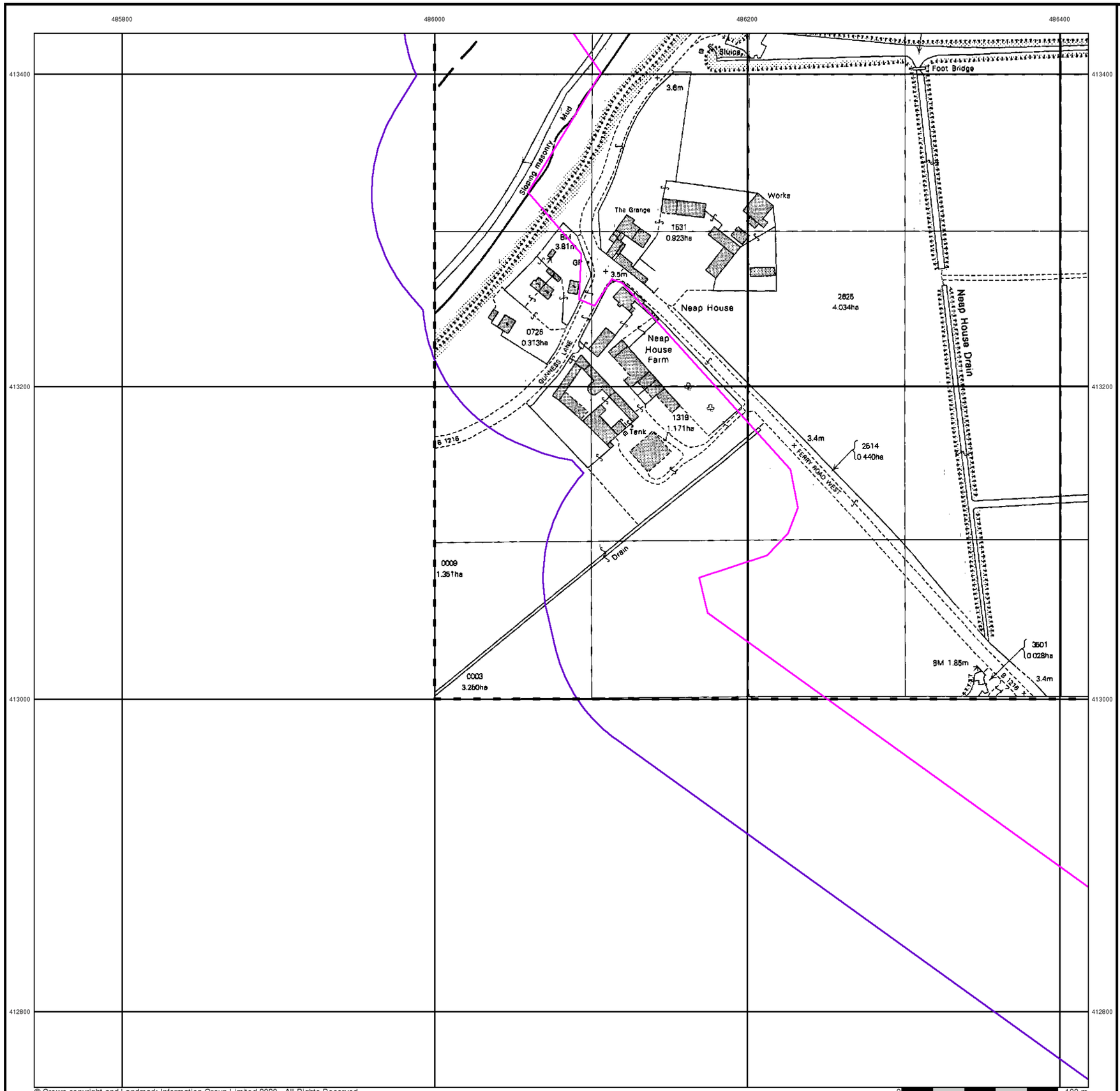

© Crown copyright and Landmark Information Group Limited 2020. All Rights Reserved.

Envirocheck®
LANDMARK INFORMATION GROUP®

## Ordnance Survey Plan

**Published 1991**

**Source map scale - 1:2,500**

The historical maps shown were reproduced from maps predominantly held at the scale adopted for England, Wales and Scotland in the 1840`s. In 1854 the 1:2,500 scale was adopted for mapping urban areas and by 1896 it covered the whole of what were considered to be the cul ivated parts of Great Britain. The published date given below is often some years later than the surveyed date. Before 1938, all OS maps were based on the Cassini Projection, wi h independent surveys of a single county or group of counties, giving rise to significant inaccuracies in outlying areas.

## Map Name(s) and Date(s)

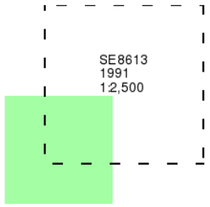


## Historical Map - Segment F4

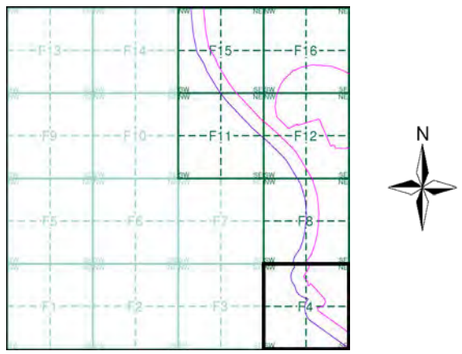


## Order Details

| | |
|---|---|
| Order Number: | 269869084_1_1 |
| Customer Ref: | MAN25291 |
| National Grid Reference: | 485550, 414250 |
| Slice: | F |
| Site Area (Ha): | 598.7 |
| Search Buffer (m): | 100 |

## Site Details

Site at 487768,412414

Landmark INFORMATION GROUP
Tel: 0844 844 9952
Fax: 0844 844 9951
Web: [redacted]

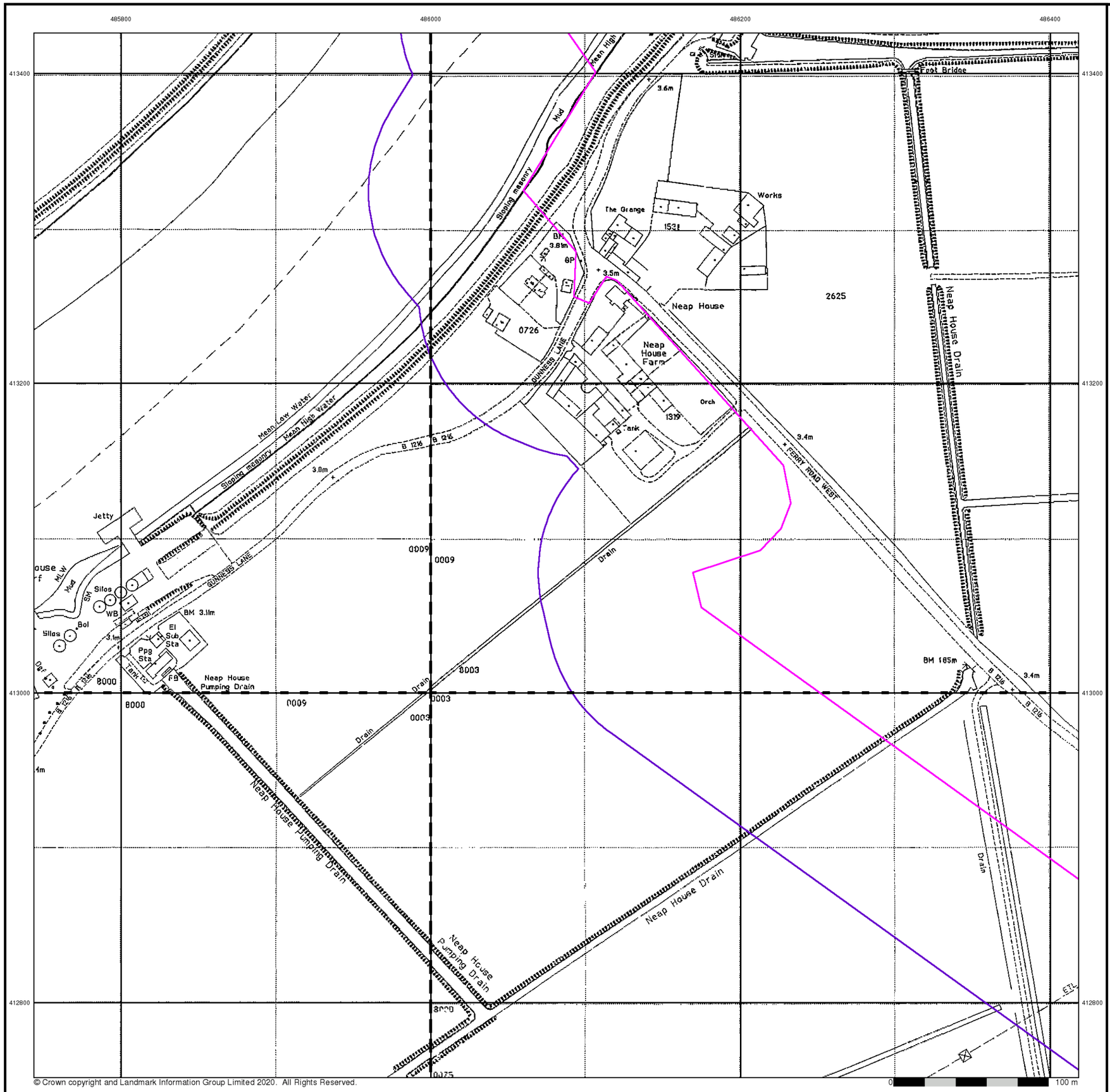


© Crown copyright and Landmark Information Group Limited 2020. All Rights Reserved.

0 100 m

Envirocheck®
LANDMARK INFORMATION GROUP®

## Large-Scale National Grid Data

**Published 1994**

**Source map scale - 1:2,500**

'Large Scale Na ional Grid Data' superseded S M cards (Ordnance Survey's 'Survey of Information on Microfilm') in 1992, and continued to be produced until 1999. These maps were the fore-runners of digital mapping and so provide detailed information on houses and roads, but tend to show less topographic features such as vegetation. These maps were produced at both 1:2,500 and 1:1,250 scales.

## Map Name(s) and Date(s)

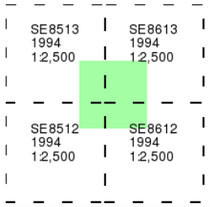


## Historical Map - Segment F4

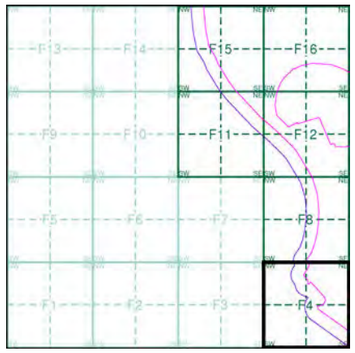


## Order Details

| | |
|---|---|
| Order Number: | 269869084_1_1 |
| Customer Ref: | MAN25291 |
| National Grid Reference: | 485550, 414250 |
| Slice: | F |
| Site Area (Ha): | 598.7 |
| Search Buffer (m): | 100 |

## Site Details

Site at 487768,412414

Landmark INFORMATION GROUP
Tel: 0844 844 9952
Fax: 0844 844 9951
Web: [redacted]

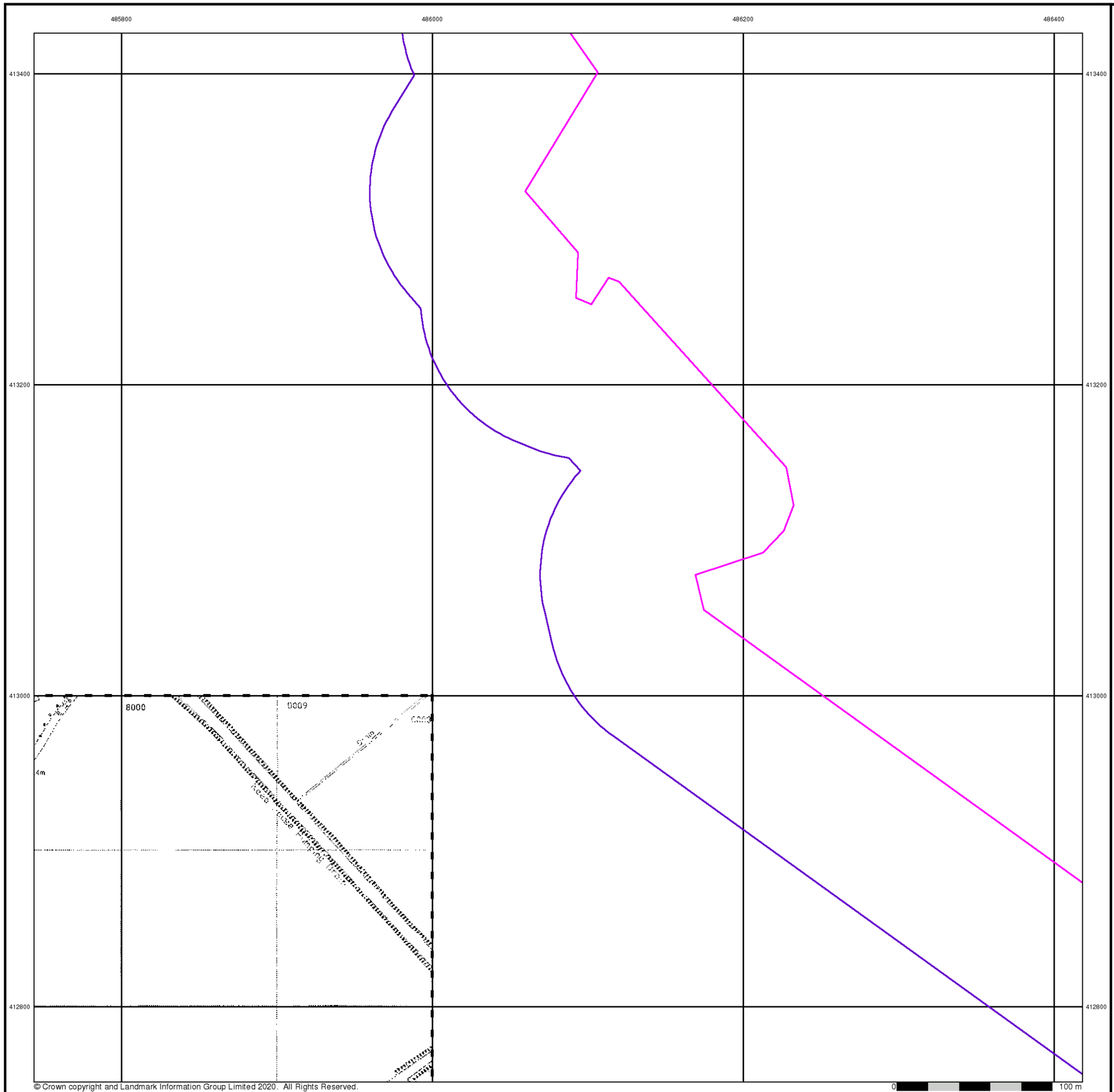


© Crown copyright and Landmark Information Group Limited 2020. All Rights Reserved.

Envirocheck®
LANDMARK INFORMATION GROUP®

## Large-Scale National Grid Data

**Published 1995**

**Source map scale - 1:2,500**

'Large Scale Na ional Grid Data' superseded S M cards (Ordnance Survey's 'Survey of Information on Microfilm') in 1992, and continued to be produced until 1999. These maps were the fore-runners of digital mapping and so provide detailed information on houses and roads, but tend to show less topographic features such as vegetation. These maps were produced at both 1:2,500 and 1:1,250 scales.

## Map Name(s) and Date(s)

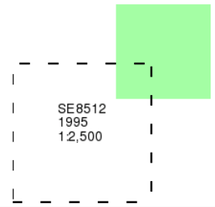


## Historical Map - Segment F4

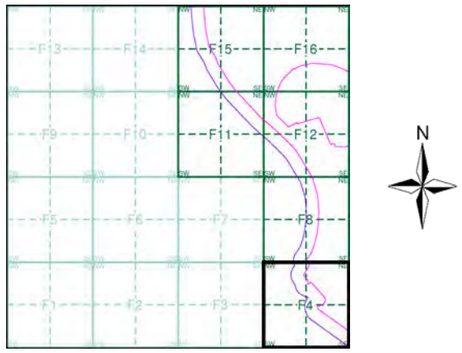


## Order Details

| | |
|---|---|
| Order Number: | 269869084_1_1 |
| Customer Ref: | MAN25291 |
| National Grid Reference: | 485550, 414250 |
| Slice: | F |
| Site Area (Ha): | 598.7 |
| Search Buffer (m): | 100 |

## Site Details

Site at 487768,412414

Landmark INFORMATION GROUP
Tel: 0844 844 9952
Fax: 0844 844 9951
Web: [redacted]

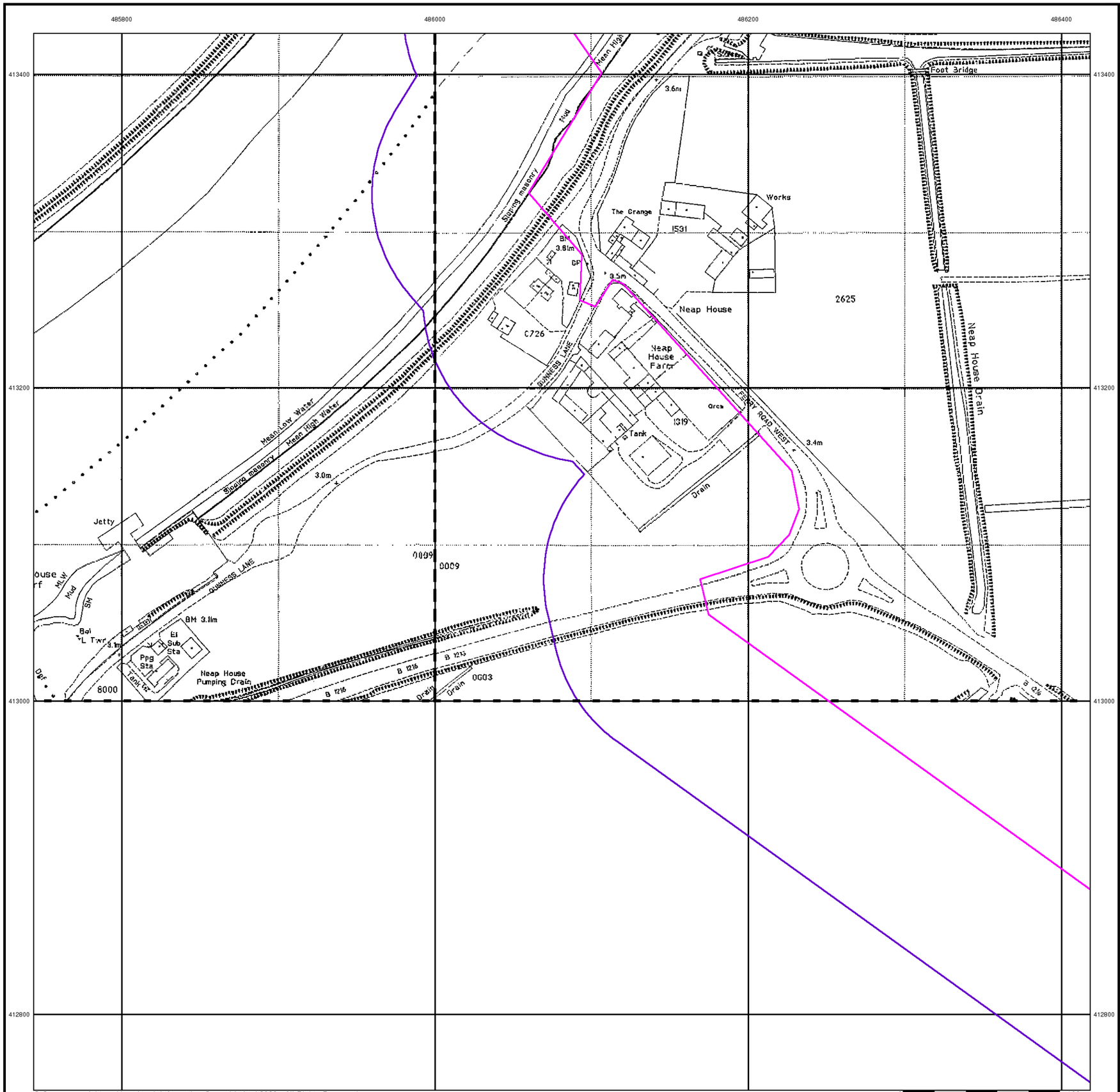


Envirocheck®

LANDMARK INFORMATION GROUP®

## Large-Scale National Grid Data

**Published 1996**

**Source map scale - 1:2,500**

'Large Scale Na ional Grid Data' superseded S M cards (Ordnance Survey's 'Survey of Information on Microfilm') in 1992, and continued to be produced until 1999. These maps were the fore-runners of digital mapping and so provide detailed information on houses and roads, but tend to show less topographic features such as vegetation. These maps were produced at both 1:2,500 and 1:1,250 scales.

## Map Name(s) and Date(s)

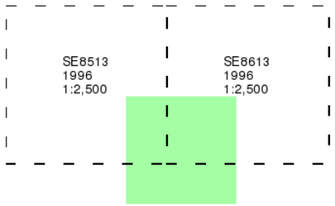


## Historical Map - Segment F4

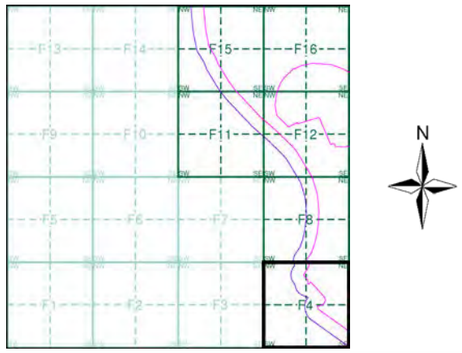


## Order Details

| | |
|---|---|
| Order Number: | 269869084_1_1 |
| Customer Ref: | MAN25291 |
| National Grid Reference: | 485550, 414250 |
| Slice: | F |
| Site Area (Ha): | 598.7 |
| Search Buffer (m): | 100 |

## Site Details

Site at 487768,412414


Landmark INFORMATION GROUP

Tel: 0844 844 9952
Fax: 0844 844 9951
Web: [redacted]

# Historical Mapping Legends

## Ordnance Survey County Series and Ordnance Survey Plan 1:2,500

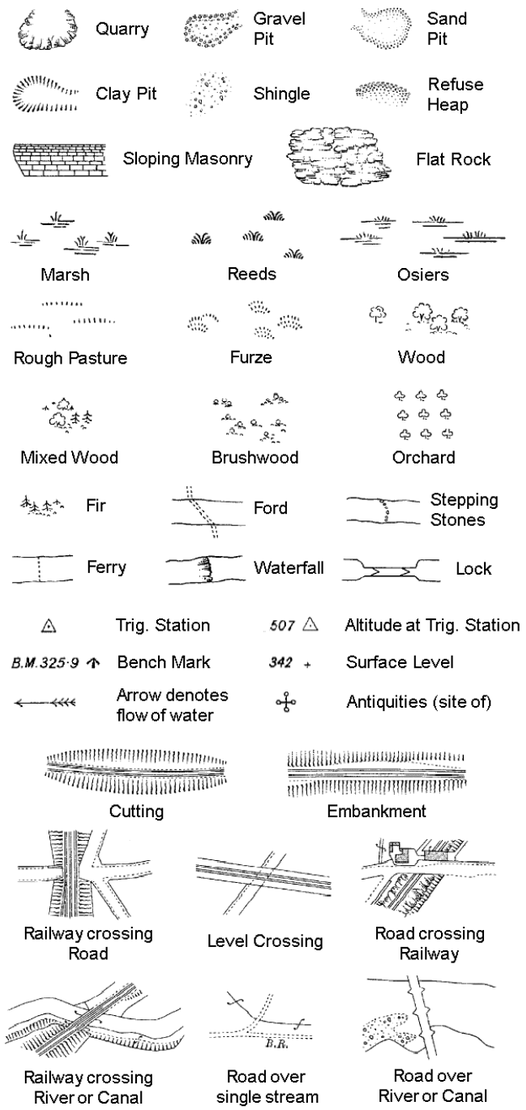


County Boundary (Geographical)

County & Civil Parish Boundary

Administrative County & Civil Parish Boundary

Co. Boro. Bdy. County Borough Boundary (England)

Co. Burgh Bdy. County Burgh Boundary (Scotland)

| | | | |
|---|---|---|---|
| B P B S | Boundary Post or Stone | P.C.B | Police Call Box |
| B.R. | Bridle Road | P | Pump |
| E.P | Electricity Pylon | S.P | Signal Post |
| F.B. | Foot Bridge | Sl. | Sluice |
| F.P. | Foot Path | Sp. | Spring |
| G.P | Guide Post or Board | T.C.B | Telephone Call Box |
| M.S | Mile Stone | Tr. | Trough |
| M.P M.R | Mooring Post or Ring | W | Well |

## Ordnance Survey Plan, Additional SIMs and Supply of Unpublished Survey Information 1:2,500 and 1:1,250

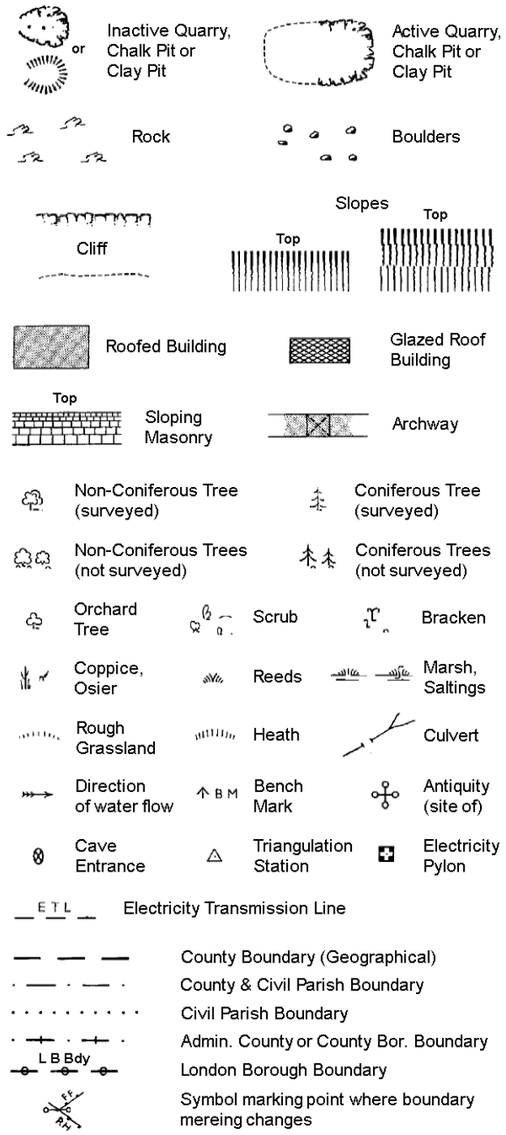


County Boundary (Geographical)

County & Civil Parish Boundary

Civil Parish Boundary

Admin. County or County Bor. Boundary

L B Bdy London Borough Boundary

Symbol marking point where boundary mereing changes

| | | | |
|---|---|---|---|
| BH | Beer House | P | Pillar, Pole or Post |
| BP, BS | Boundary Post or Stone | PO | Post Office |
| Cn, C | Capstan, Crane | PC | Public Convenience |
| Chy | Chimney | PH | Public House |
| D Fn | Drinking Fountain | Pp | Pump |
| El P | Electricity Pillar or Post | SB, S Br | Signal Box or Bridge |
| FAP | Fire Alarm Pillar | SP, SL | Signal Post or Light |
| FB | Foot Bridge | Spr | Spring |
| GP | Guide Post | Tk | Tank or Track |
| H | Hydrant or Hydraulic | TCB | Telephone Call Box |
| LC | Level Crossing | TCP | Telephone Call Post |
| MH | Manhole | Tr | Trough |
| MP | Mile Post or Mooring Post | Wr Pt, Wr T | Water Point, Water Tap |
| MS | Mile Stone | W | Well |
| NTL | Normal Tidal Limit | Wd Pp | Wind Pump |

## Large-Scale National Grid Data 1:2,500 and 1:1,250

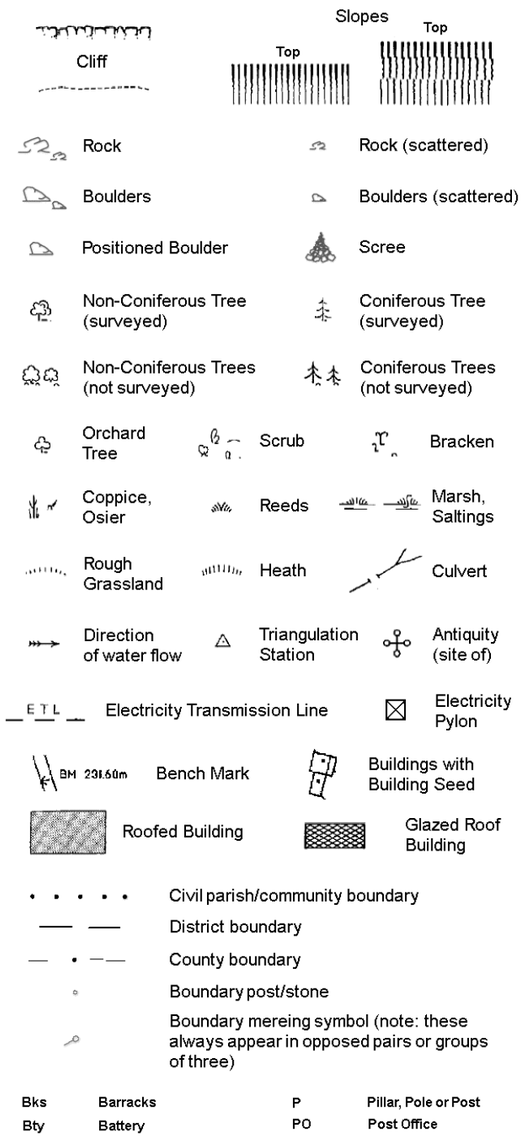


Civil parish/community boundary

District boundary

County boundary

Boundary post/stone

Boundary mereing symbol (note: these always appear in opposed pairs or groups of three)

| | | | |
|---|---|---|---|
| Bks | Barracks | P | Pillar, Pole or Post |
| Bty | Battery | PO | Post Office |
| Cemy | Cemetery | PC | Public Convenience |
| Chy | Chimney | Pp | Pump |
| Cis | Cistern | Ppg Sta | Pumping Station |
| Dismtd Rly | Dismantled Railway | PW | Place of Worship |
| El Gen Sta | Electricity Generating Station | Sewage Ppg Sta | Sewage Pumping Station |
| El P | Electricity Pole, Pillar | SB, S Br | Signal Box or Bridge |
| El Sub Sta | Electricity Sub Station | SP, SL | Signal Post or Light |
| FB | Filter Bed | Spr | Spring |
| Fn / D Fn | Fountain / Drinking Ftn. | Tk | Tank or Track |
| Gas Gov | Gas Valve Compound | Tr | Trough |
| GVC | Gas Governer | Wd Pp | Wind Pump |
| GP | Guide Post | Wr Pt, Wr T | Water Point, Water Tap |
| MH | Manhole | Wks | Works (building or area) |
| MP, MS | Mile Post or Mile Stone | W | Well |

Envirocheck®

LANDMARK INFORMATION GROUP®

## Historical Mapping & Photography included:

| Mapping Type | Scale | Date | Pg |
|---|---|---|---|
| Lincolnshire | 1:2,500 | 1886 | 2 |
| Lincolnshire | 1:2,500 | 1907 | 3 |
| Ordnance Survey Plan | 1:2,500 | 1966 | 4 |
| Additional SIMs | 1:2,500 | 1980 - 1985 | 5 |
| Ordnance Survey Plan | 1:2,500 | 1981 - 1991 | 6 |
| Ordnance Survey Plan | 1:2,500 | 1985 | 7 |
| Additional SIMs | 1:2,500 | 1989 - 1991 | 8 |
| Large-Scale National Grid Data | 1:2,500 | 1994 | 9 |
| Large-Scale National Grid Data | 1:2,500 | 1994 | 10 |
| Large-Scale National Grid Data | 1:2,500 | 1995 | 11 |
| Large-Scale National Grid Data | 1:2,500 | 1996 | 12 |

## Historical Map - Segment F8

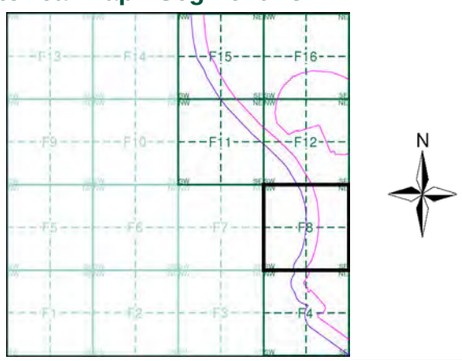


## Order Details

Order Number: 269869084_1_1
Customer Ref: MAN25291
National Grid Reference: 485550, 414250
Slice: F
Site Area (Ha): 598.7
Search Buffer (m): 100

## Site Details

Site at 487768,412414


Landmark INFORMATION GROUP

Tel: 0844 844 9952
Fax: 0844 844 9951
Web: [redacted]

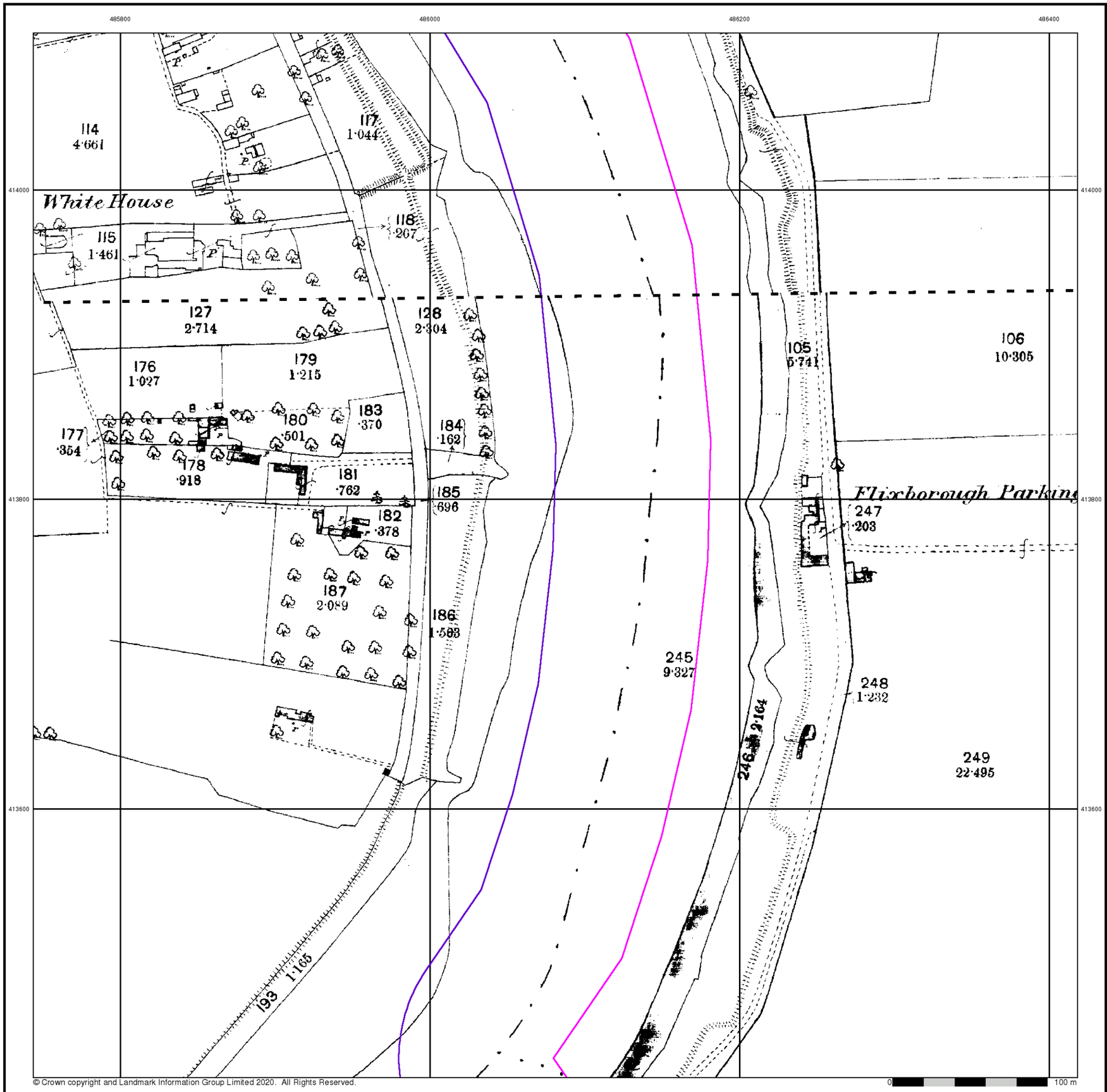

© Crown copyright and Landmark Information Group Limited 2020. All Rights Reserved.

Envirocheck®

LANDMARK INFORMATION GROUP®

## Lincolnshire

## Published 1886

## Source map scale - 1:2,500

The historical maps shown were reproduced from maps predominantly held at the scale adopted for England, Wales and Scotland in the 1840`s. In 1854 the 1:2,500 scale was adopted for mapping urban areas and by 1896 it covered the whole of what were considered to be the cul ivated parts of Great Britain. The published date given below is often some years later than the surveyed date. Before 1938, all OS maps were based on the Cassini Projection, wi h independent surveys of a single county or group of counties, giving rise to significant inaccuracies in outlying areas.

## Map Name(s) and Date(s)

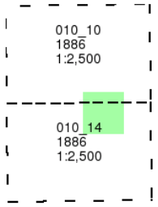


## Historical Map - Segment F8

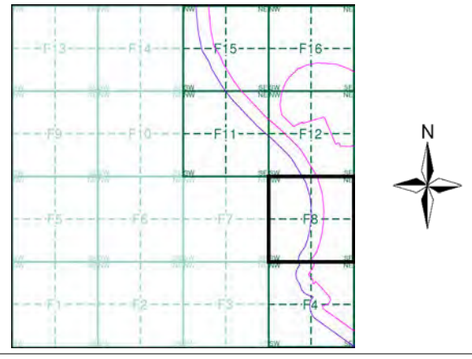


## Order Details

| | |
|---|---|
| Order Number: | 269869084_1_1 |
| Customer Ref: | MAN25291 |
| National Grid Reference: | 485550, 414250 |
| Slice: | F |
| Site Area (Ha): | 598.7 |
| Search Buffer (m): | 100 |

## Site Details

Site at 487768,412414

Landmark INFORMATION GROUP
Tel: 0844 844 9952
Fax: 0844 844 9951
Web:

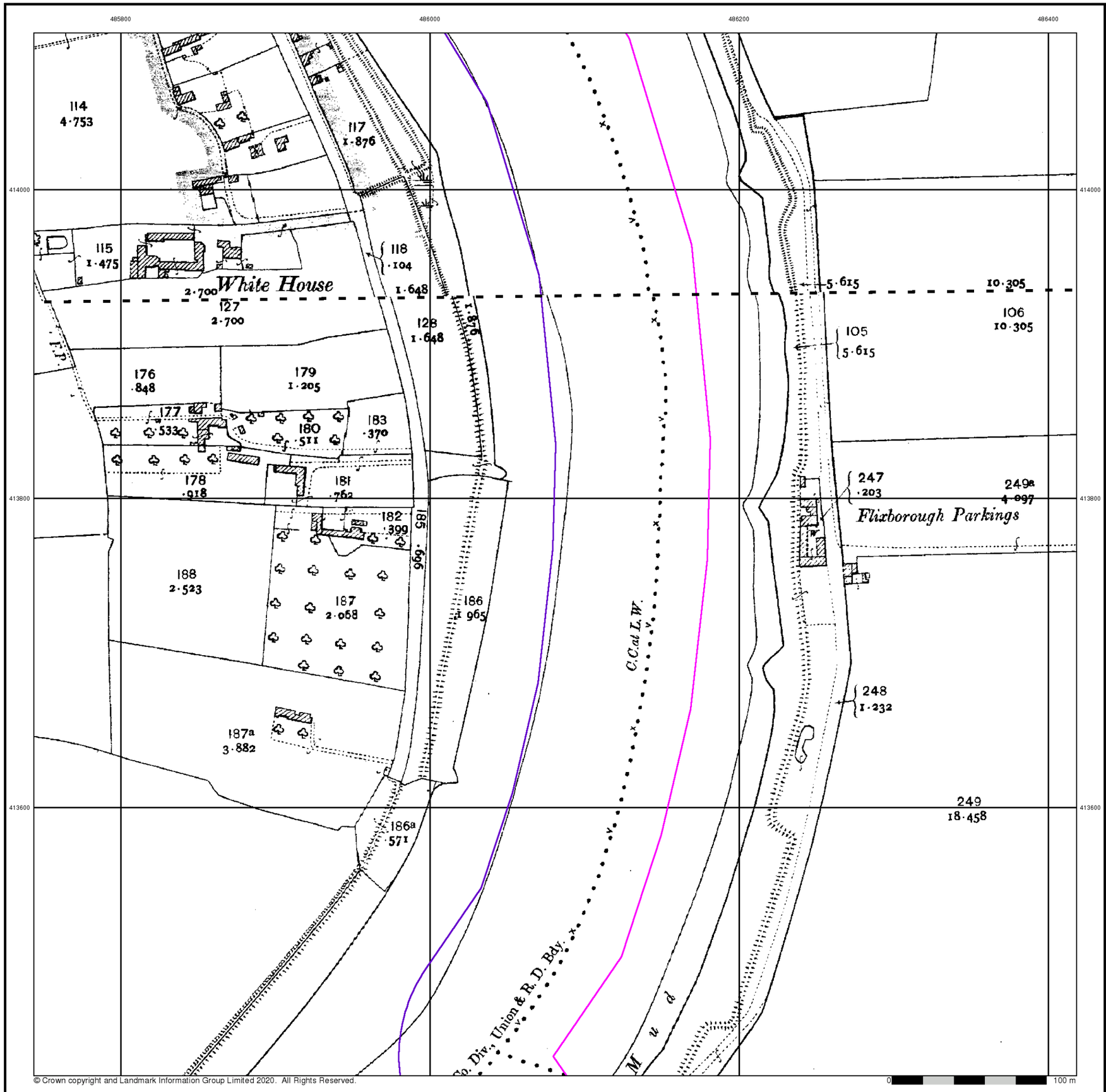


Envirocheck®

LANDMARK INFORMATION GROUP®

## Lincolnshire

## Published 1907

## Source map scale - 1:2,500

The historical maps shown were reproduced from maps predominantly held at the scale adopted for England, Wales and Scotland in the 1840`s. In 1854 the 1:2,500 scale was adopted for mapping urban areas and by 1896 it covered the whole of what were considered to be the cul ivated parts of Great Britain. The published date given below is often some years later than the surveyed date. Before 1938, all OS maps were based on the Cassini Projection, wi h independent surveys of a single county or group of counties, giving rise to significant inaccuracies in outlying areas.

## Map Name(s) and Date(s)

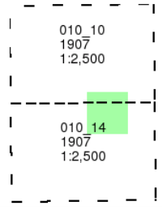


## Historical Map - Segment F8

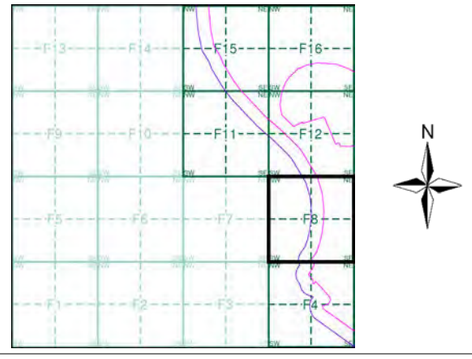


## Order Details

| | |
|---|---|
| Order Number: | 269869084_1_1 |
| Customer Ref: | MAN25291 |
| National Grid Reference: | 485550, 414250 |
| Slice: | F |
| Site Area (Ha): | 598.7 |
| Search Buffer (m): | 100 |

## Site Details

Site at 487768,412414

Landmark INFORMATION GROUP

Tel: 0844 844 9952
Fax: 0844 844 9951
Web: [redacted]

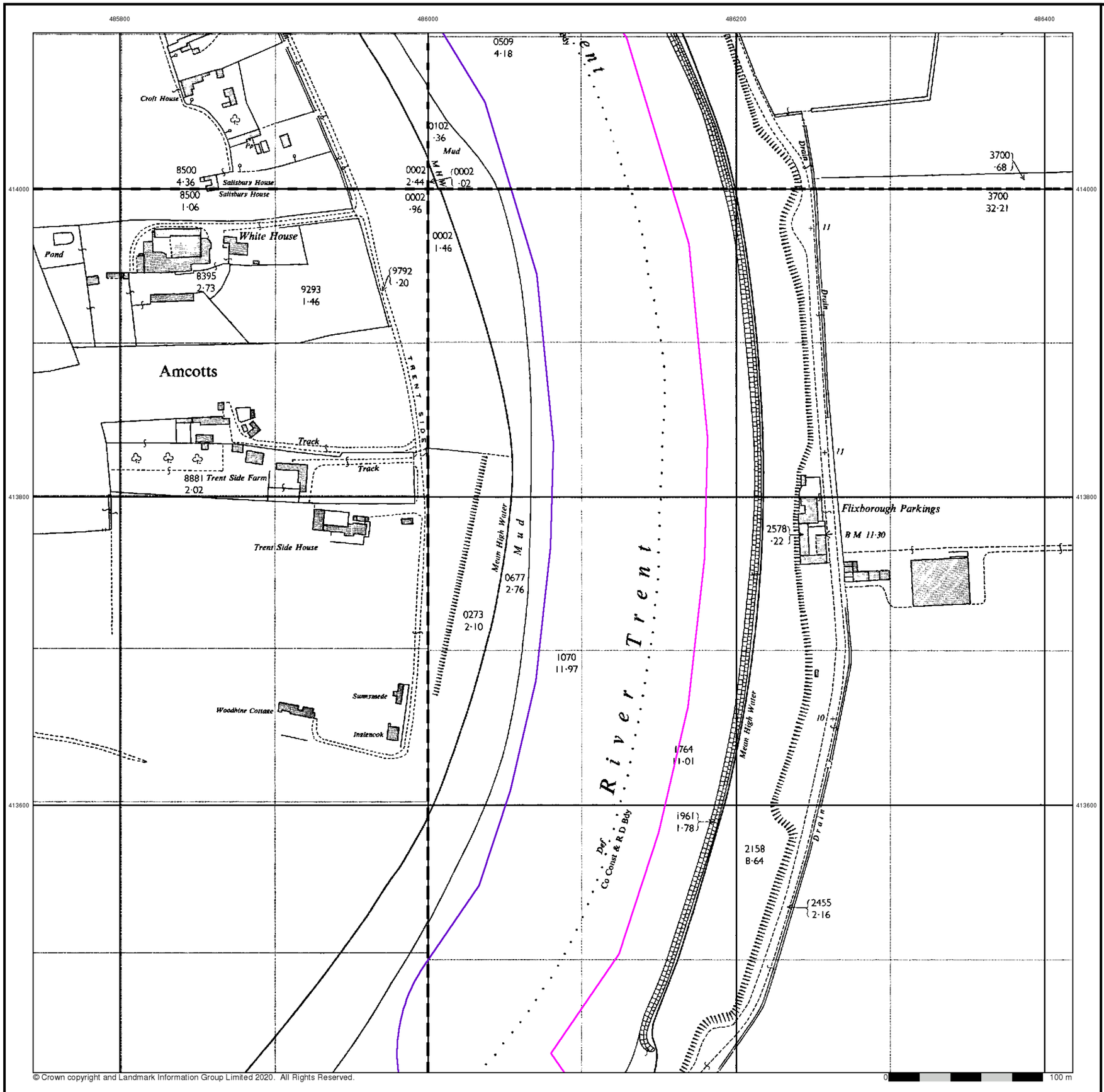

© Crown copyright and Landmark Information Group Limited 2020. All Rights Reserved.

Envirocheck®
LANDMARK INFORMATION GROUP®

## Ordnance Survey Plan
## Published 1966
## Source map scale - 1:2,500

The historical maps shown were reproduced from maps predominantly held at the scale adopted for England, Wales and Scotland in the 1840`s. In 1854 the 1:2,500 scale was adopted for mapping urban areas and by 1896 it covered the whole of what were considered to be the cul ivated parts of Great Britain. The published date given below is often some years later than the surveyed date. Before 1938, all OS maps were based on the Cassini Projection, wi h independent surveys of a single county or group of counties, giving rise to significant inaccuracies in outlying areas.

### Map Name(s) and Date(s)

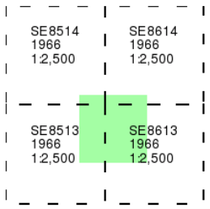


### Historical Map - Segment F8

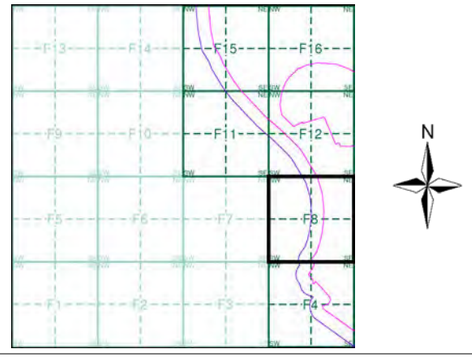


### Order Details

| | |
|---|---|
| Order Number: | 269869084_1_1 |
| Customer Ref: | MAN25291 |
| National Grid Reference: | 485550, 414250 |
| Slice: | F |
| Site Area (Ha): | 598.7 |
| Search Buffer (m): | 100 |

### Site Details

Site at 487768,412414

Landmark INFORMATION GROUP
Tel: 0844 844 9952
Fax: 0844 844 9951
Web:

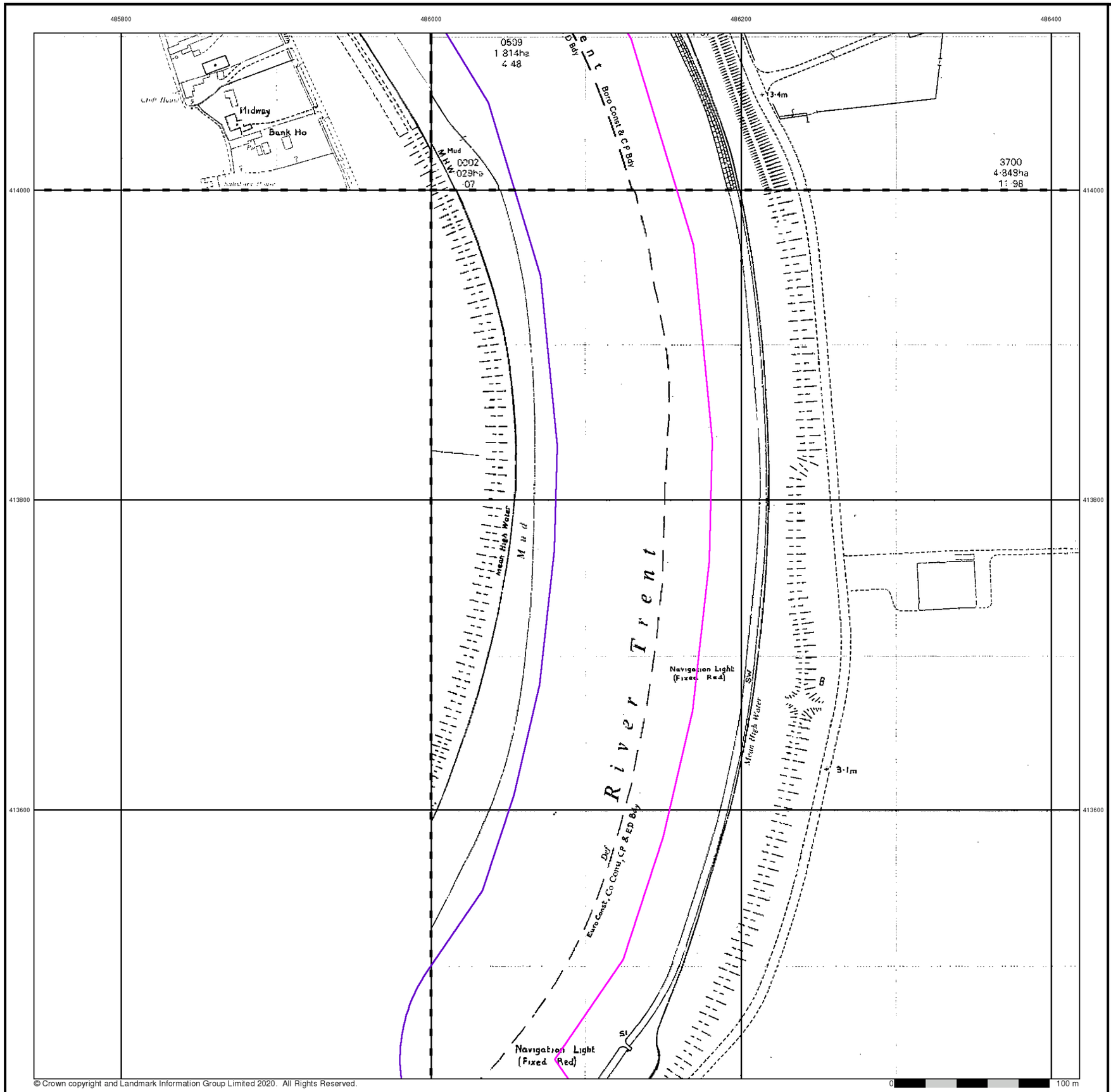


Envirocheck®
LANDMARK INFORMATION GROUP®

## Additional SIMs

**Published 1980 - 1985**

**Source map scale - 1:2,500**

The SIM cards (Ordnance Survey's `Survey of Information on Microfilm') are further, minor editions of mapping which were produced and published in between the main editions as an area was updated. They date from 1947 to 1994, and contain detailed information on buildings, roads and land-use. These maps were produced at both 1:2,500 and 1:1,250 scales.

## Map Name(s) and Date(s)

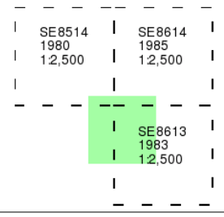


## Historical Map - Segment F8

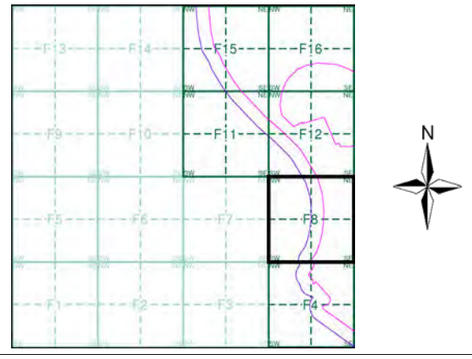


## Order Details

| | |
|---|---|
| Order Number: | 269869084_1_1 |
| Customer Ref: | MAN25291 |
| National Grid Reference: | 485550, 414250 |
| Slice: | F |
| Site Area (Ha): | 598.7 |
| Search Buffer (m): | 100 |

## Site Details

Site at 487768,412414


Landmark INFORMATION GROUP
Tel: 0844 844 9952
Fax: 0844 844 9951
Web: [redacted]

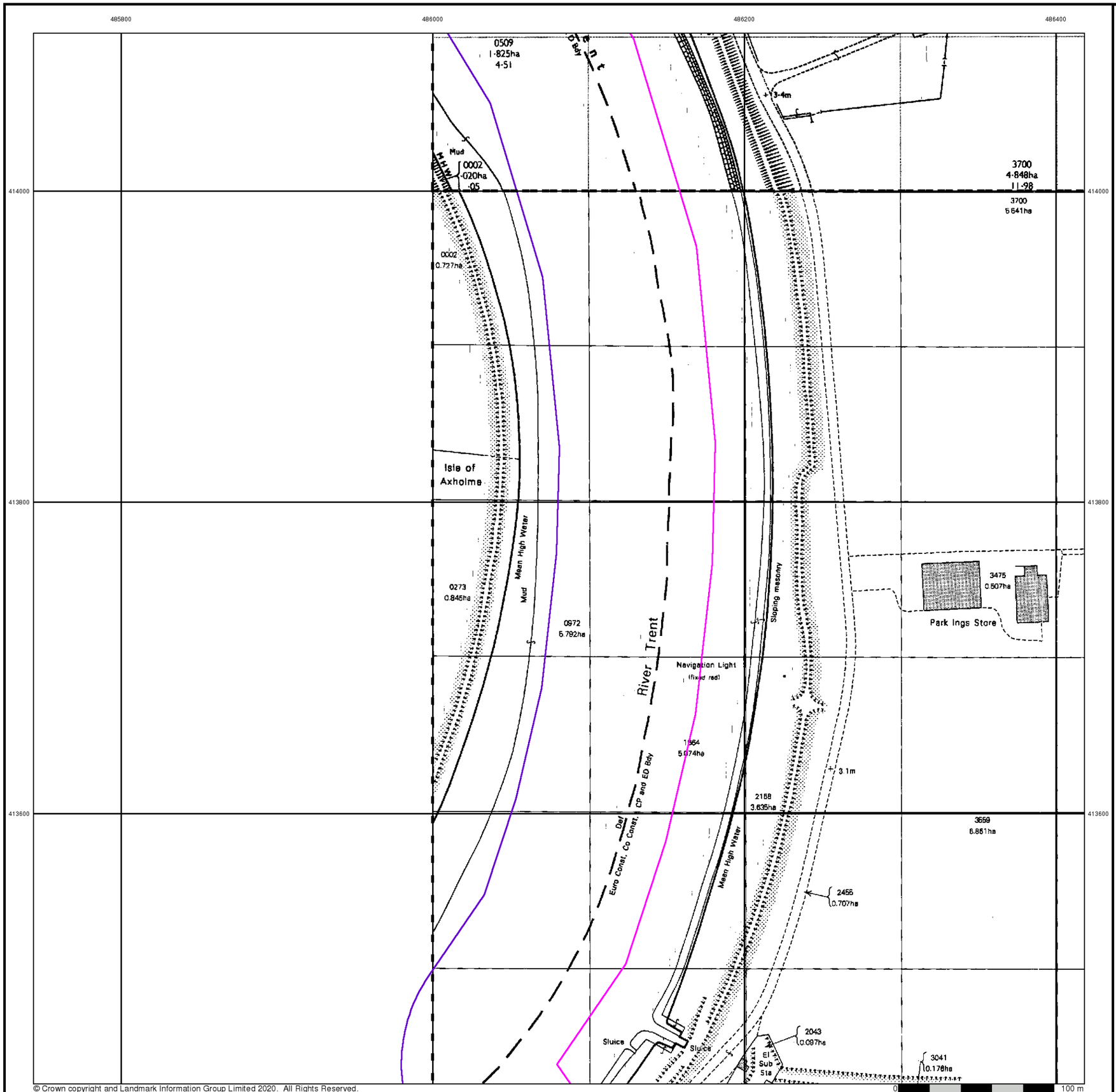


© Crown copyright and Landmark Information Group Limited 2020. All Rights Reserved.

Envirocheck®

LANDMARK INFORMATION GROUP®

## Ordnance Survey Plan

**Published 1981 - 1991**

**Source map scale - 1:2,500**

The historical maps shown were reproduced from maps predominantly held at the scale adopted for England, Wales and Scotland in the 1840`s. In 1854 the 1:2,500 scale was adopted for mapping urban areas and by 1896 it covered the whole of what were considered to be the cul ivated parts of Great Britain. The published date given below is often some years later than the surveyed date. Before 1938, all OS maps were based on the Cassini Projection, wi h independent surveys of a single county or group of counties, giving rise to significant inaccuracies in outlying areas.

## Map Name(s) and Date(s)

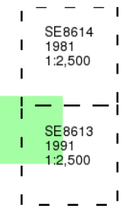


## Historical Map - Segment F8

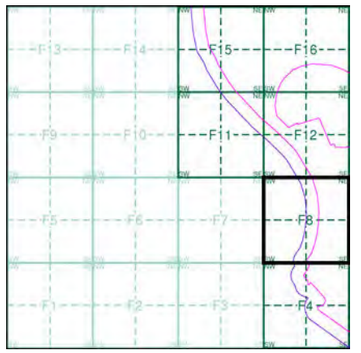


## Order Details

| | |
|---|---|
| Order Number: | 269869084_1_1 |
| Customer Ref: | MAN25291 |
| National Grid Reference: | 485550, 414250 |
| Slice: | F |
| Site Area (Ha): | 598.7 |
| Search Buffer (m): | 100 |

## Site Details

Site at 487768,412414

Landmark INFORMATION GROUP
Tel: 0844 844 9952
Fax: 0844 844 9951
Web: [redacted]

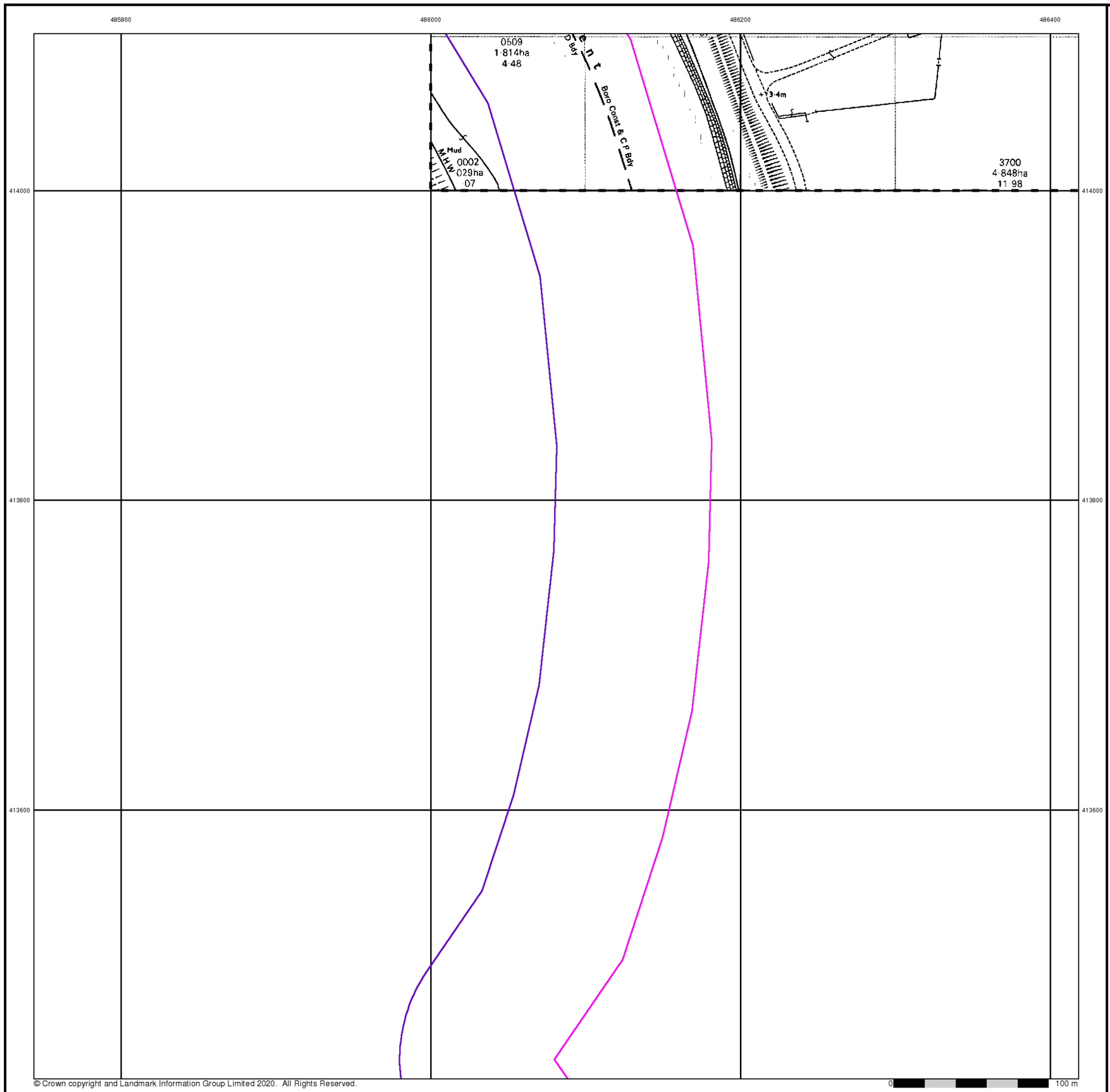


© Crown copyright and Landmark Information Group Limited 2020. All Rights Reserved.

Envirocheck®

LANDMARK INFORMATION GROUP®

## Ordnance Survey Plan

## Published 1985

## Source map scale - 1:2,500

The historical maps shown were reproduced from maps predominantly held at the scale adopted for England, Wales and Scotland in the 1840`s. In 1854 the 1:2,500 scale was adopted for mapping urban areas and by 1896 it covered the whole of what were considered to be the cul ivated parts of Great Britain. The published date given below is often some years later than the surveyed date. Before 1938, all OS maps were based on the Cassini Projection, wi h independent surveys of a single county or group of counties, giving rise to significant inaccuracies in outlying areas.

## Map Name(s) and Date(s)

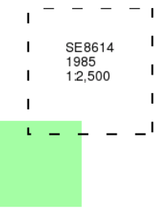


## Historical Map - Segment F8

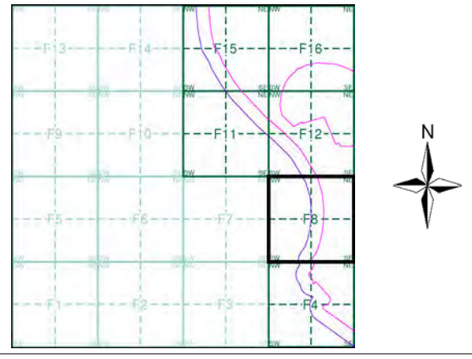


## Order Details

| | |
|---|---|
| Order Number: | 269869084_1_1 |
| Customer Ref: | MAN25291 |
| National Grid Reference: | 485550, 414250 |
| Slice: | F |
| Site Area (Ha): | 598.7 |
| Search Buffer (m): | 100 |

## Site Details

Site at 487768,412414

Landmark® INFORMATION GROUP

Tel: 0844 844 9952
Fax: 0844 844 9951
Web: [redacted]

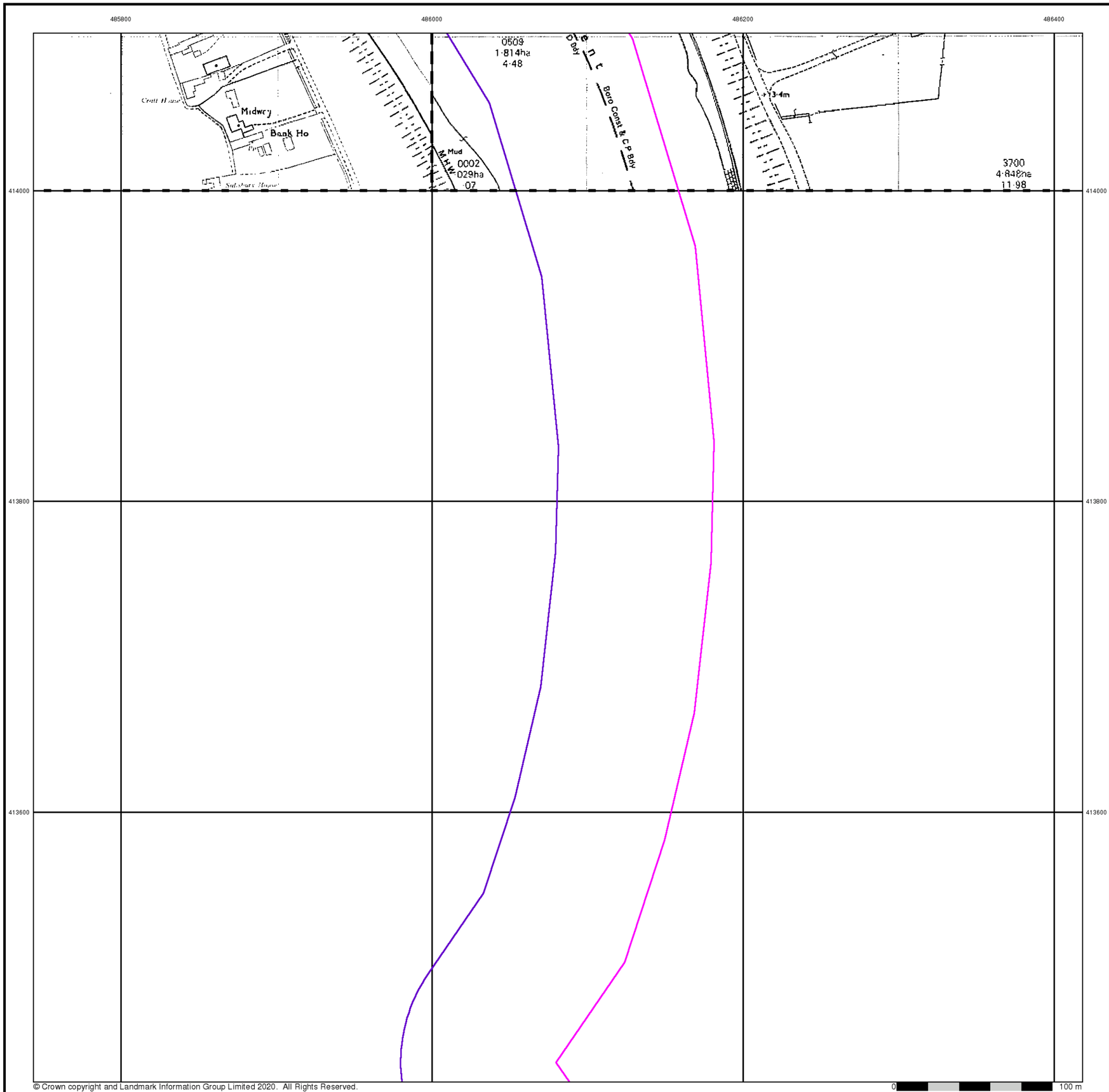


© Crown copyright and Landmark Information Group Limited 2020. All Rights Reserved.

Envirocheck®
LANDMARK INFORMATION GROUP®

## Additional SIMs

**Published 1989 - 1991**

**Source map scale - 1:2,500**

The SIM cards (Ordnance Survey's `Survey of Information on Microfilm') are further, minor editions of mapping which were produced and published in between the main editions as an area was updated. They date from 1947 to 1994, and contain detailed information on buildings, roads and land-use. These maps were produced at both 1:2,500 and 1:1,250 scales.

## Map Name(s) and Date(s)

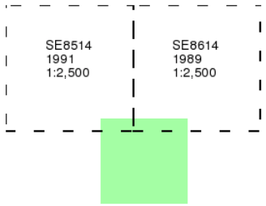


## Historical Map - Segment F8

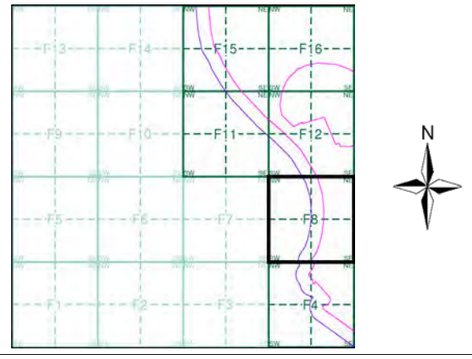


## Order Details

| | |
|---|---|
| Order Number: | 269869084_1_1 |
| Customer Ref: | MAN25291 |
| National Grid Reference: | 485550, 414250 |
| Slice: | F |
| Site Area (Ha): | 598.7 |
| Search Buffer (m): | 100 |

## Site Details

Site at 487768,412414

Landmark INFORMATION GROUP
Tel: 0844 844 9952
Fax: 0844 844 9951
Web: [redacted]

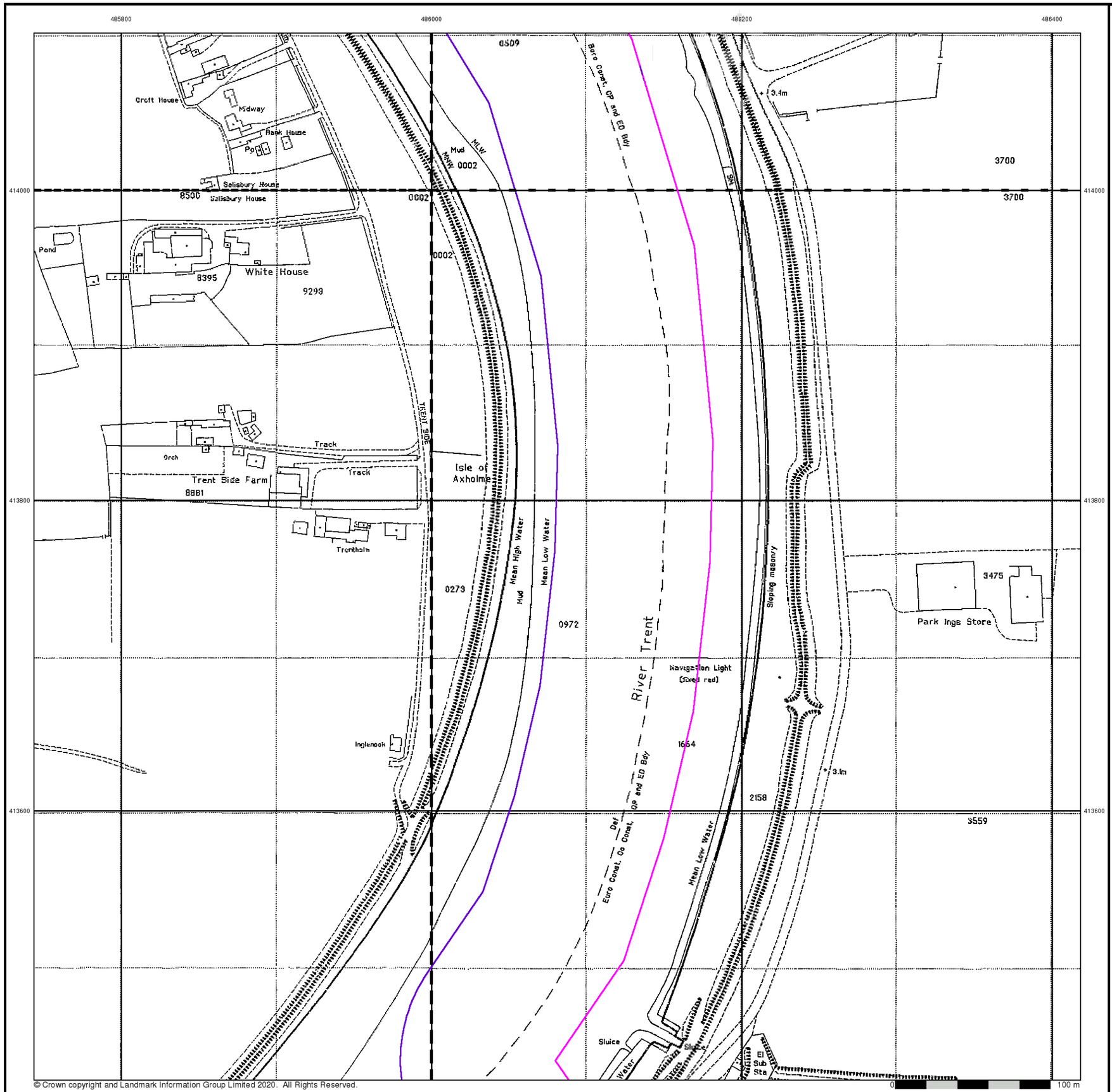


© Crown copyright and Landmark Information Group Limited 2020. All Rights Reserved.

Envirocheck®

LANDMARK INFORMATION GROUP®

## Large-Scale National Grid Data

**Published 1994**

**Source map scale - 1:2,500**

'Large Scale Na ional Grid Data' superseded S M cards (Ordnance Survey's 'Survey of Information on Microfilm') in 1992, and continued to be produced until 1999. These maps were the fore-runners of digital mapping and so provide detailed information on houses and roads, but tend to show less topographic features such as vegetation. These maps were produced at both 1:2,500 and 1:1,250 scales.

## Map Name(s) and Date(s)

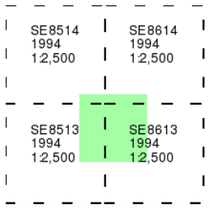


## Historical Map - Segment F8

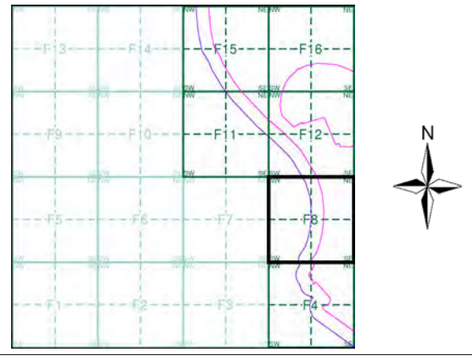


## Order Details

| | |
|---|---|
| Order Number: | 269869084_1_1 |
| Customer Ref: | MAN25291 |
| National Grid Reference: | 485550, 414250 |
| Slice: | F |
| Site Area (Ha): | 598.7 |
| Search Buffer (m): | 100 |

## Site Details

Site at 487768,412414

Landmark INFORMATION GROUP

Tel: 0844 844 9952
Fax: 0844 844 9951
Web: [redacted]

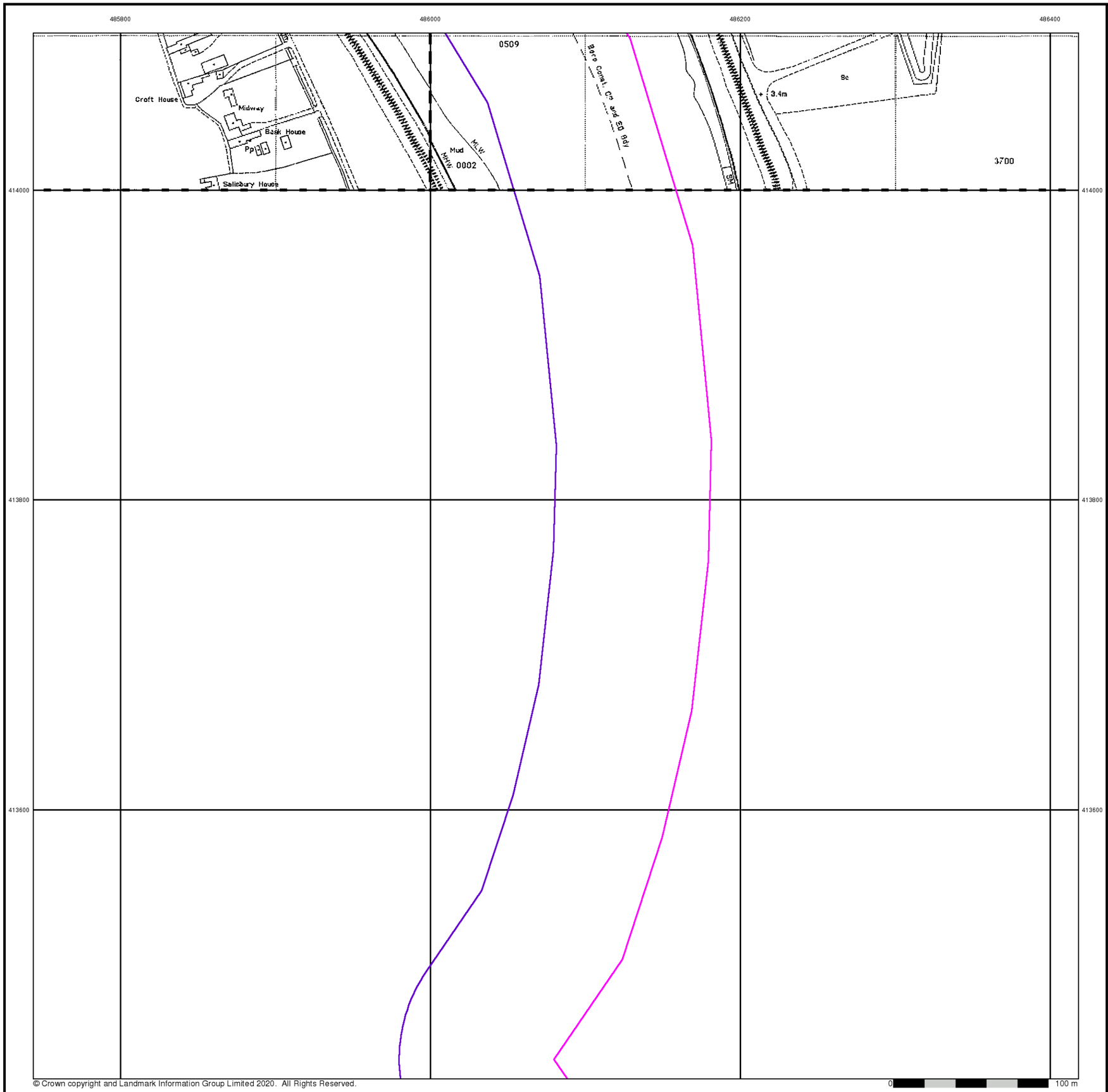

© Crown copyright and Landmark Information Group Limited 2020. All Rights Reserved.

Envirocheck®
LANDMARK INFORMATION GROUP®

## Large-Scale National Grid Data

**Published 1994**

**Source map scale - 1:2,500**

'Large Scale Na ional Grid Data' superseded S M cards (Ordnance Survey's 'Survey of Information on Microfilm') in 1992, and continued to be produced until 1999. These maps were the fore-runners of digital mapping and so provide detailed information on houses and roads, but tend to show less topographic features such as vegetation. These maps were produced at both 1:2,500 and 1:1,250 scales.

## Map Name(s) and Date(s)

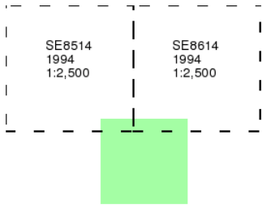


## Historical Map - Segment F8

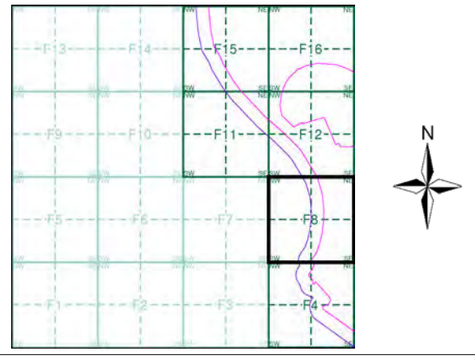


## Order Details

| | |
|---|---|
| Order Number: | 269869084_1_1 |
| Customer Ref: | MAN25291 |
| National Grid Reference: | 485550, 414250 |
| Slice: | F |
| Site Area (Ha): | 598.7 |
| Search Buffer (m): | 100 |

## Site Details

Site at 487768,412414

Landmark® INFORMATION GROUP
Tel: 0844 844 9952
Fax: 0844 844 9951
Web: [redacted]

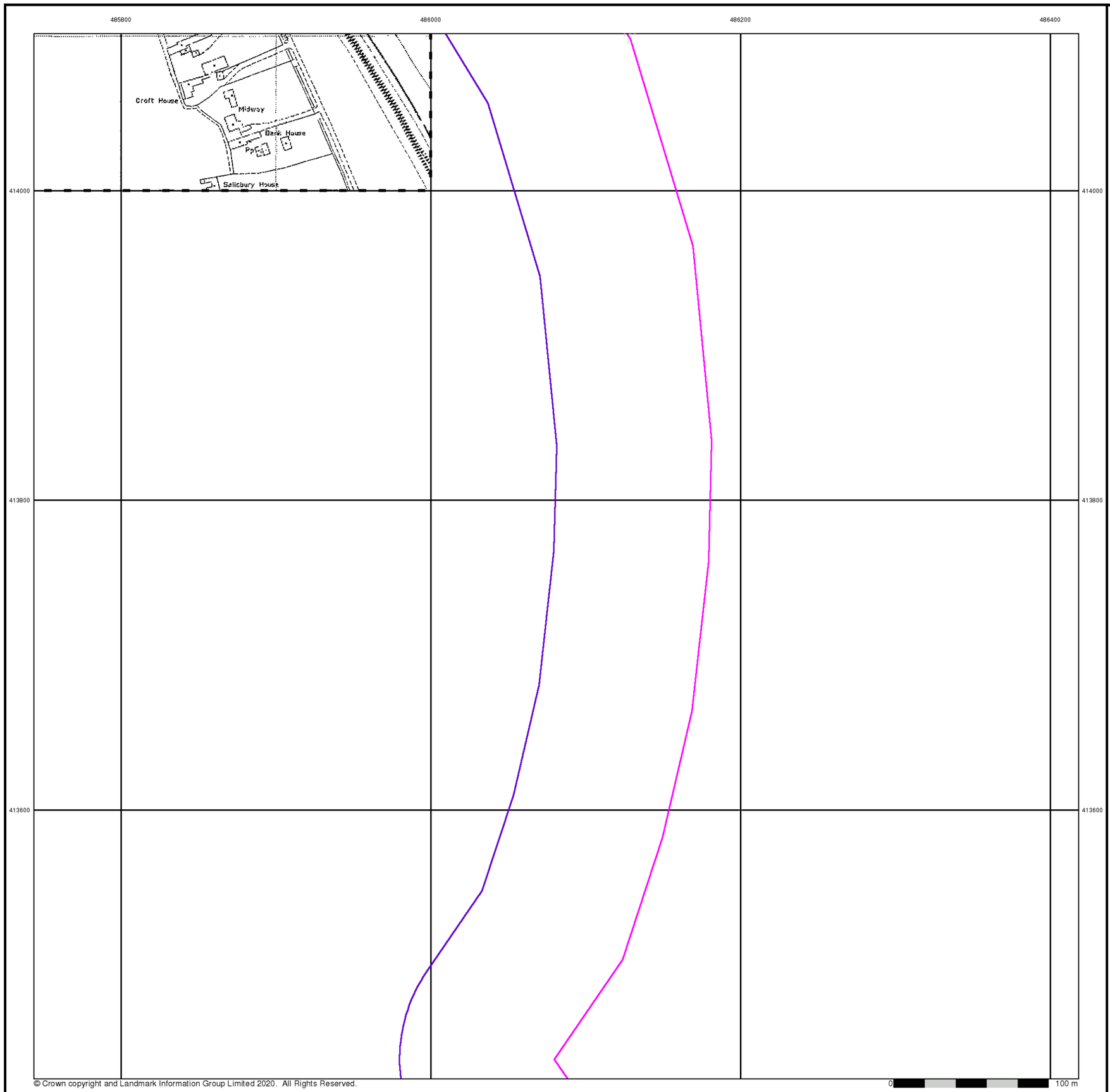


© Crown copyright and Landmark Information Group Limited 2020. All Rights Reserved.

Envirocheck®
LANDMARK INFORMATION GROUP®

## Large-Scale National Grid Data

**Published 1995**

**Source map scale - 1:2,500**

'Large Scale Na ional Grid Data' superseded S M cards (Ordnance Survey's 'Survey of Information on Microfilm') in 1992, and continued to be produced until 1999. These maps were the fore-runners of digital mapping and so provide detailed information on houses and roads, but tend to show less topographic features such as vegetation. These maps were produced at both 1:2,500 and 1:1,250 scales.

## Map Name(s) and Date(s)

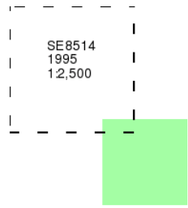


## Historical Map - Segment F8

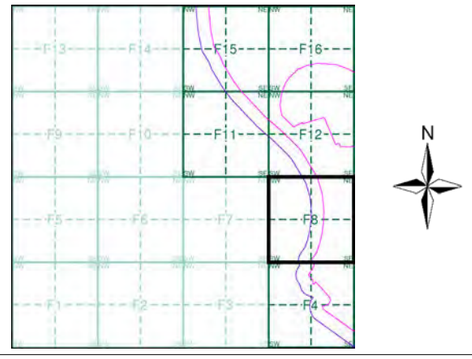


## Order Details

| | |
|---|---|
| Order Number: | 269869084_1_1 |
| Customer Ref: | MAN25291 |
| National Grid Reference: | 485550, 414250 |
| Slice: | F |
| Site Area (Ha): | 598.7 |
| Search Buffer (m): | 100 |

## Site Details

Site at 487768,412414

Landmark INFORMATION GROUP
Tel: 0844 844 9952
Fax: 0844 844 9951
Web: [redacted]

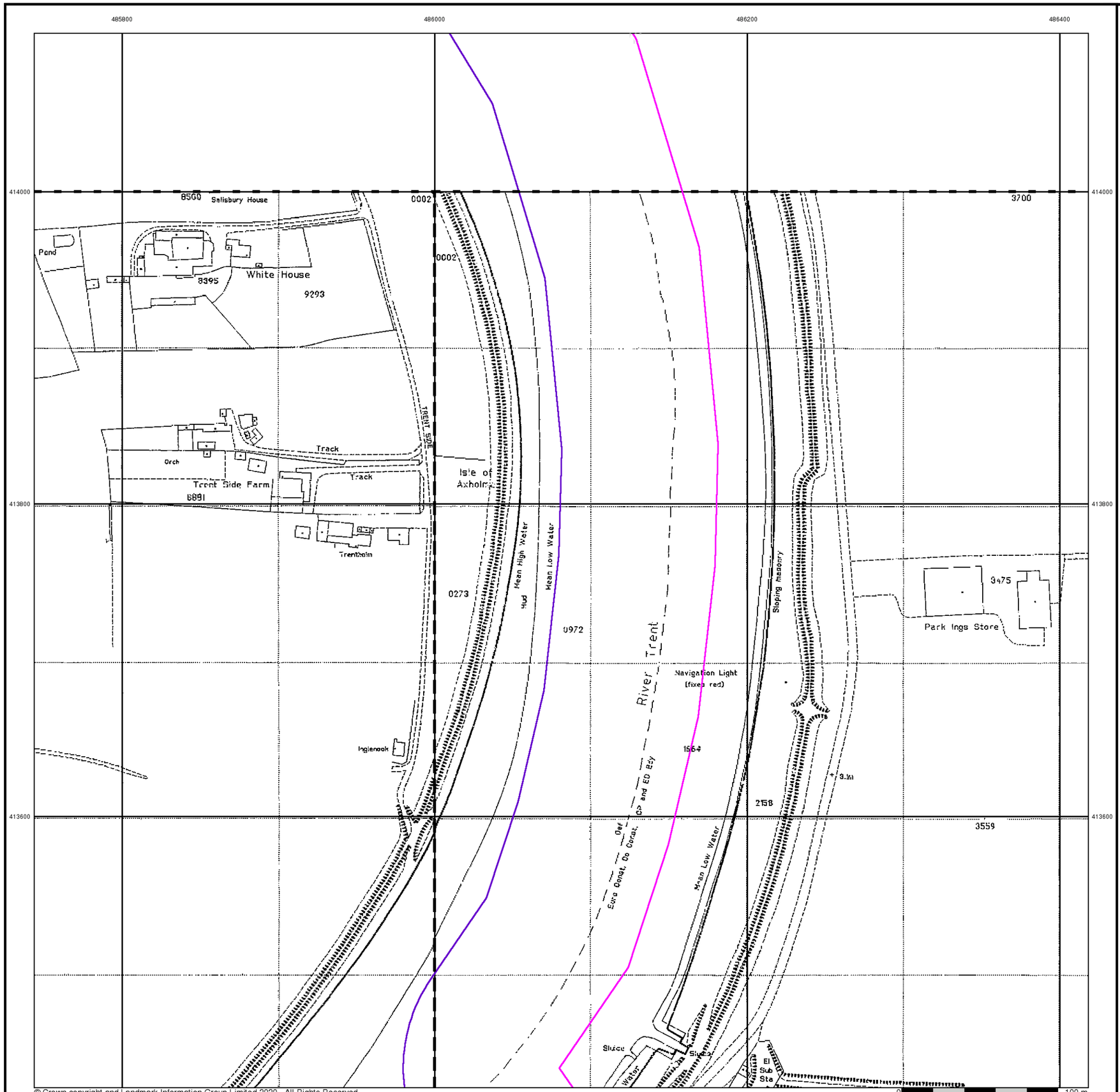

© Crown copyright and Landmark Information Group Limited 2020. All Rights Reserved.

Envirocheck®

LANDMARK INFORMATION GROUP®

## Large-Scale National Grid Data

**Published 1996**

**Source map scale - 1:2,500**

'Large Scale Na ional Grid Data' superseded S M cards (Ordnance Survey's 'Survey of Information on Microfilm') in 1992, and continued to be produced until 1999. These maps were the fore-runners of digital mapping and so provide detailed information on houses and roads, but tend to show less topographic features such as vegetation. These maps were produced at both 1:2,500 and 1:1,250 scales.

## Map Name(s) and Date(s)

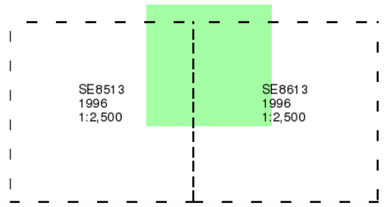


## Historical Map - Segment F8

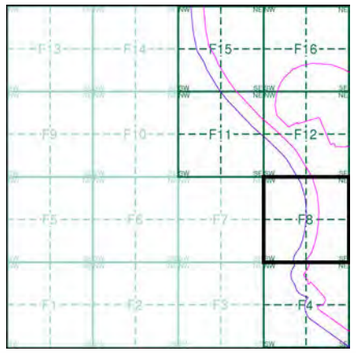


## Order Details

| | |
|---|---|
| Order Number: | 269869084_1_1 |
| Customer Ref: | MAN25291 |
| National Grid Reference: | 485550, 414250 |
| Slice: | F |
| Site Area (Ha): | 598.7 |
| Search Buffer (m): | 100 |

## Site Details

Site at 487768,412414

Landmark INFORMATION GROUP

Tel: 0844 844 9952
Fax: 0844 844 9951
Web: [redacted]

# Historical Mapping Legends

## Ordnance Survey County Series and Ordnance Survey Plan 1:2,500

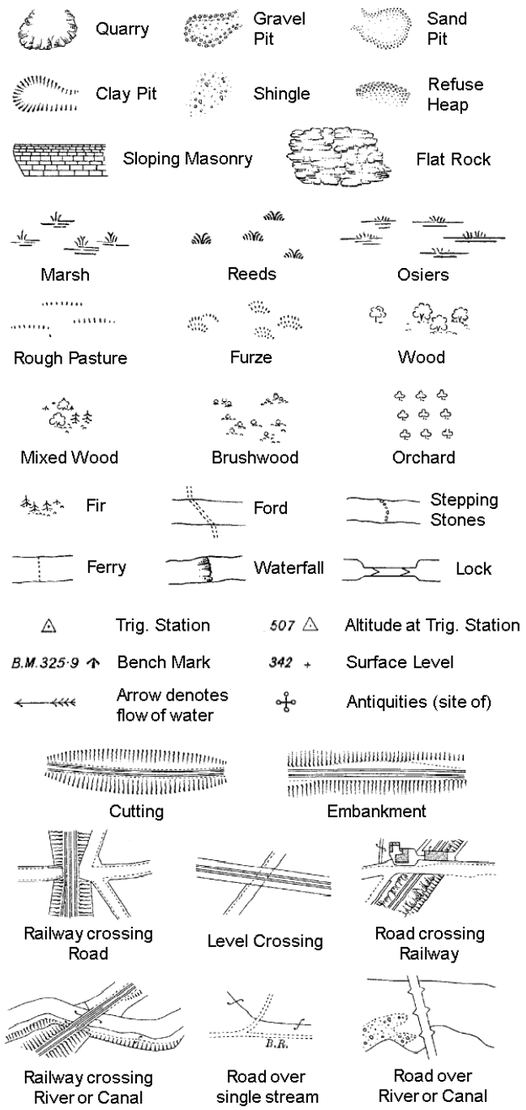


County Boundary (Geographical)
County & Civil Parish Boundary
Administrative County & Civil Parish Boundary
Co. Boro. Bdy. County Borough Boundary (England)
Co. Burgh Bdy. County Burgh Boundary (Scotland)

| | | | |
|---|---|---|---|
| B P B S | Boundary Post or Stone | P.C.B | Police Call Box |
| B.R. | Bridle Road | P | Pump |
| E.P | Electricity Pylon | S.P | Signal Post |
| F.B. | Foot Bridge | Sl. | Sluice |
| F.P. | Foot Path | Sp. | Spring |
| G.P | Guide Post or Board | T.C.B | Telephone Call Box |
| M.S | Mile Stone | Tr. | Trough |
| M.P M.R | Mooring Post or Ring | W | Well |

## Ordnance Survey Plan, Additional SIMs and Supply of Unpublished Survey Information 1:2,500 and 1:1,250

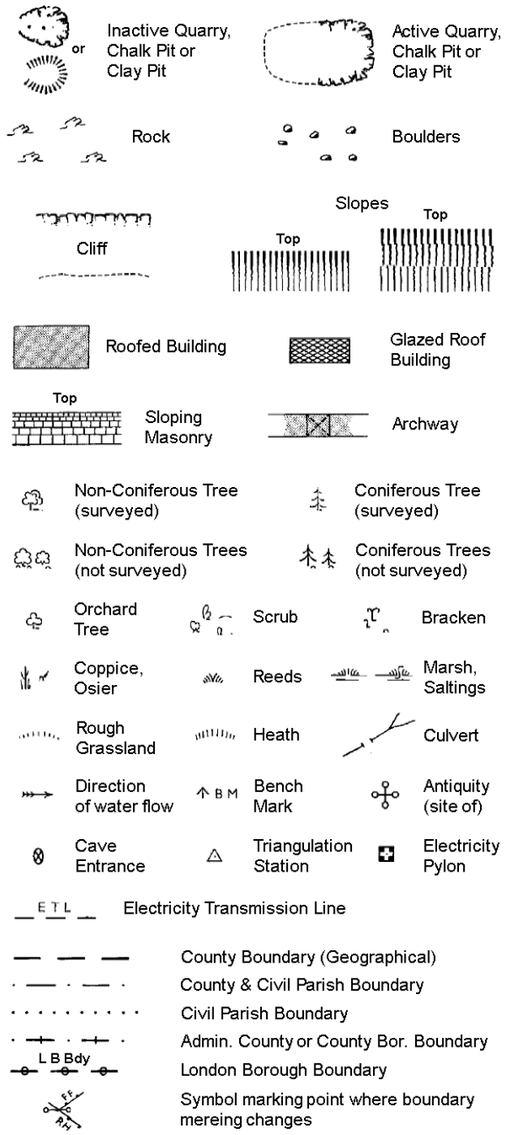


County Boundary (Geographical)
County & Civil Parish Boundary
Civil Parish Boundary
Admin. County or County Bor. Boundary
L B Bdy London Borough Boundary
Symbol marking point where boundary mereing changes

| | | | |
|---|---|---|---|
| BH | Beer House | P | Pillar, Pole or Post |
| BP, BS | Boundary Post or Stone | PO | Post Office |
| Cn, C | Capstan, Crane | PC | Public Convenience |
| Chy | Chimney | PH | Public House |
| D Fn | Drinking Fountain | Pp | Pump |
| El P | Electricity Pillar or Post | SB, S Br | Signal Box or Bridge |
| FAP | Fire Alarm Pillar | SP, SL | Signal Post or Light |
| FB | Foot Bridge | Spr | Spring |
| GP | Guide Post | Tk | Tank or Track |
| H | Hydrant or Hydraulic | TCB | Telephone Call Box |
| LC | Level Crossing | TCP | Telephone Call Post |
| MH | Manhole | Tr | Trough |
| MP | Mile Post or Mooring Post | Wr Pt, Wr T | Water Point, Water Tap |
| MS | Mile Stone | W | Well |
| NTL | Normal Tidal Limit | Wd Pp | Wind Pump |

## Large-Scale National Grid Data 1:2,500 and 1:1,250

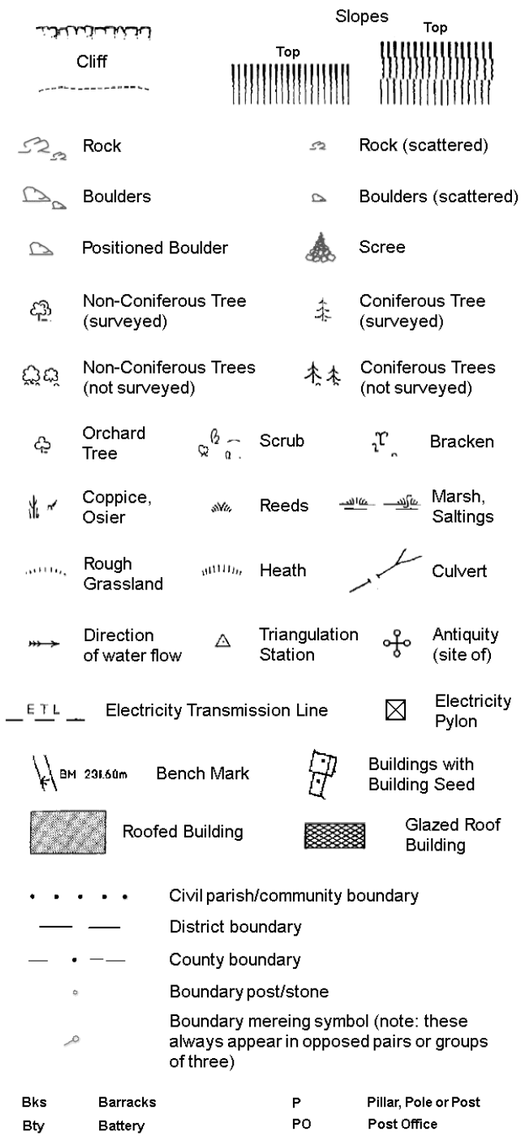


Civil parish/community boundary
District boundary
County boundary
Boundary post/stone
Boundary mereing symbol (note: these always appear in opposed pairs or groups of three)

| | | | |
|---|---|---|---|
| Bks | Barracks | P | Pillar, Pole or Post |
| Bty | Battery | PO | Post Office |
| Cemy | Cemetery | PC | Public Convenience |
| Chy | Chimney | Pp | Pump |
| Cis | Cistern | Ppg Sta | Pumping Station |
| Dismtd Rly | Dismantled Railway | PW | Place of Worship |
| El Gen Sta | Electricity Generating Station | Sewage Ppg Sta | Sewage Pumping Station |
| El P | Electricity Pole, Pillar | SB, S Br | Signal Box or Bridge |
| El Sub Sta | Electricity Sub Station | SP, SL | Signal Post or Light |
| FB | Filter Bed | Spr | Spring |
| Fn / D Fn | Fountain / Drinking Ftn. | Tk | Tank or Track |
| Gas Gov | Gas Valve Compound | Tr | Trough |
| GVC | Gas Governer | Wd Pp | Wind Pump |
| GP | Guide Post | Wr Pt, Wr T | Water Point, Water Tap |
| MH | Manhole | Wks | Works (building or area) |
| MP, MS | Mile Post or Mile Stone | W | Well |

Envirocheck®
LANDMARK INFORMATION GROUP®

## Historical Mapping & Photography included:

| Mapping Type | Scale | Date | Pg |
|---|---|---|---|
| Lincolnshire | 1:2,500 | 1886 | 2 |
| Lincolnshire | 1:2,500 | 1907 | 3 |
| Ordnance Survey Plan | 1:2,500 | 1966 | 4 |
| Additional SIMs | 1:2,500 | 1980 | 5 |
| Additional SIMs | 1:2,500 | 1991 | 6 |
| Large-Scale National Grid Data | 1:2,500 | 1994 | 7 |
| Large-Scale National Grid Data | 1:2,500 | 1994 | 8 |
| Large-Scale National Grid Data | 1:2,500 | 1995 | 9 |

## Historical Map - Segment F11

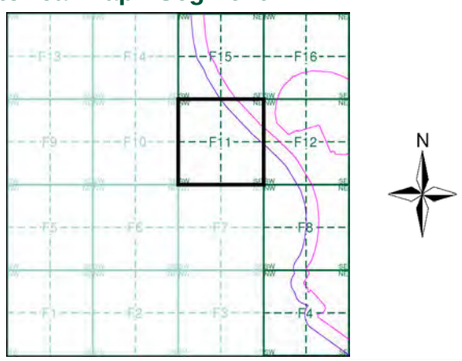


## Order Details

| | |
|---|---|
| Order Number: | 269869084_1_1 |
| Customer Ref: | MAN25291 |
| National Grid Reference: | 485550, 414250 |
| Slice: | F |
| Site Area (Ha): | 598.7 |
| Search Buffer (m): | 100 |

## Site Details

Site at 487768,412414


Landmark® INFORMATION GROUP
Tel: 0844 844 9952
Fax: 0844 844 9951
Web: [redacted]

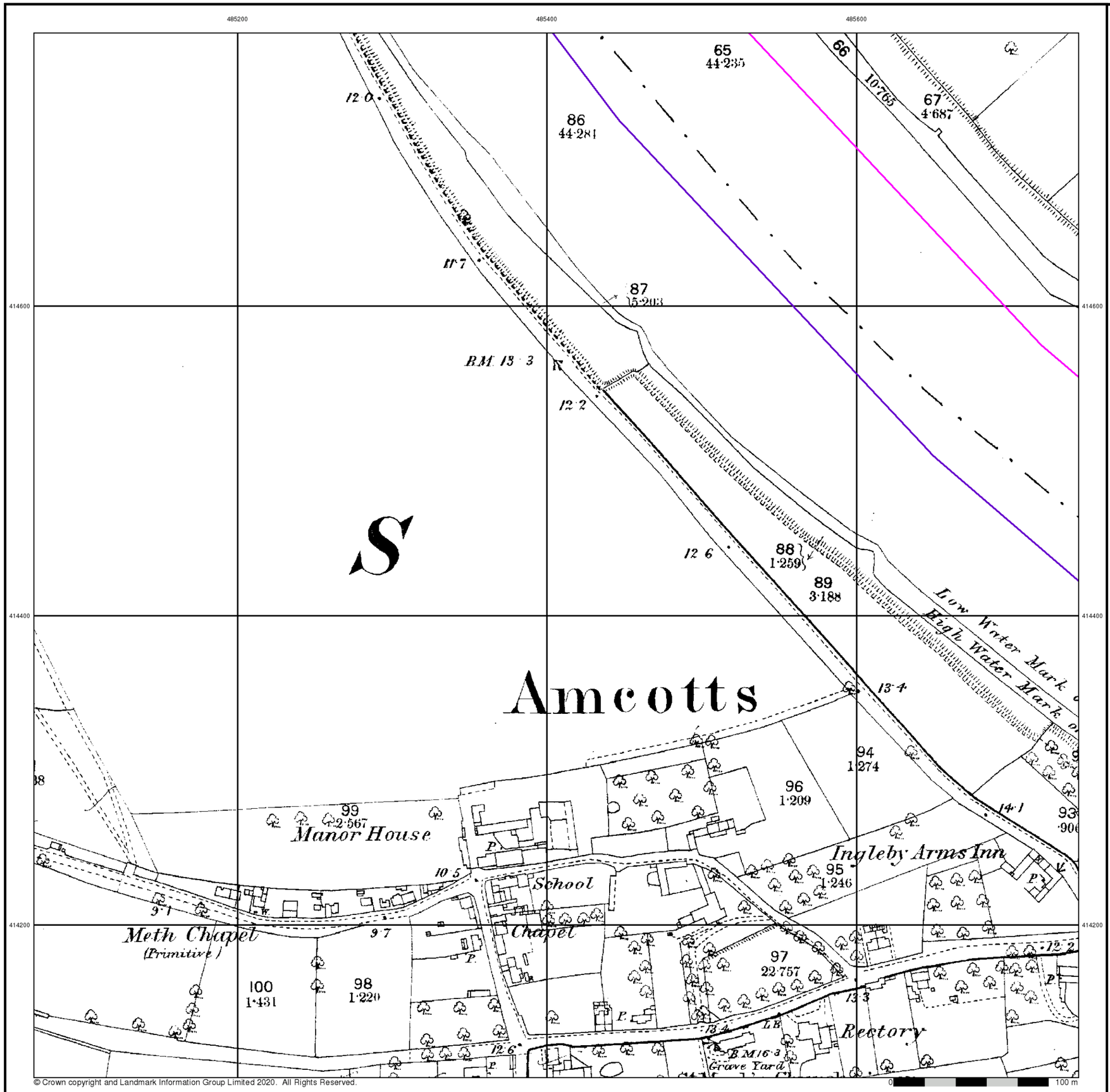


Envirocheck®

LANDMARK INFORMATION GROUP®

## Lincolnshire

## Published 1886

## Source map scale - 1:2,500

The historical maps shown were reproduced from maps predominantly held at the scale adopted for England, Wales and Scotland in the 1840`s. In 1854 the 1:2,500 scale was adopted for mapping urban areas and by 1896 it covered the whole of what were considered to be the cul ivated parts of Great Britain. The published date given below is often some years later than the surveyed date. Before 1938, all OS maps were based on the Cassini Projection, wi h independent surveys of a single county or group of counties, giving rise to significant inaccuracies in outlying areas.

### Map Name(s) and Date(s)

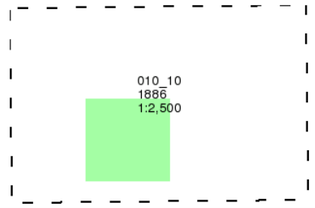


### Historical Map - Segment F11

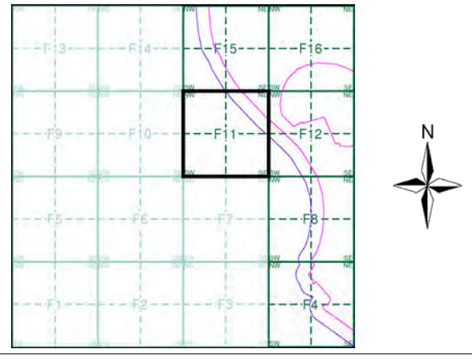


### Order Details

| | |
|---|---|
| Order Number: | 269869084_1_1 |
| Customer Ref: | MAN25291 |
| National Grid Reference: | 485550, 414250 |
| Slice: | F |
| Site Area (Ha): | 598.7 |
| Search Buffer (m): | 100 |

### Site Details

Site at 487768,412414

Landmark INFORMATION GROUP
Tel: 0844 844 9952
Fax: 0844 844 9951
Web: [redacted]

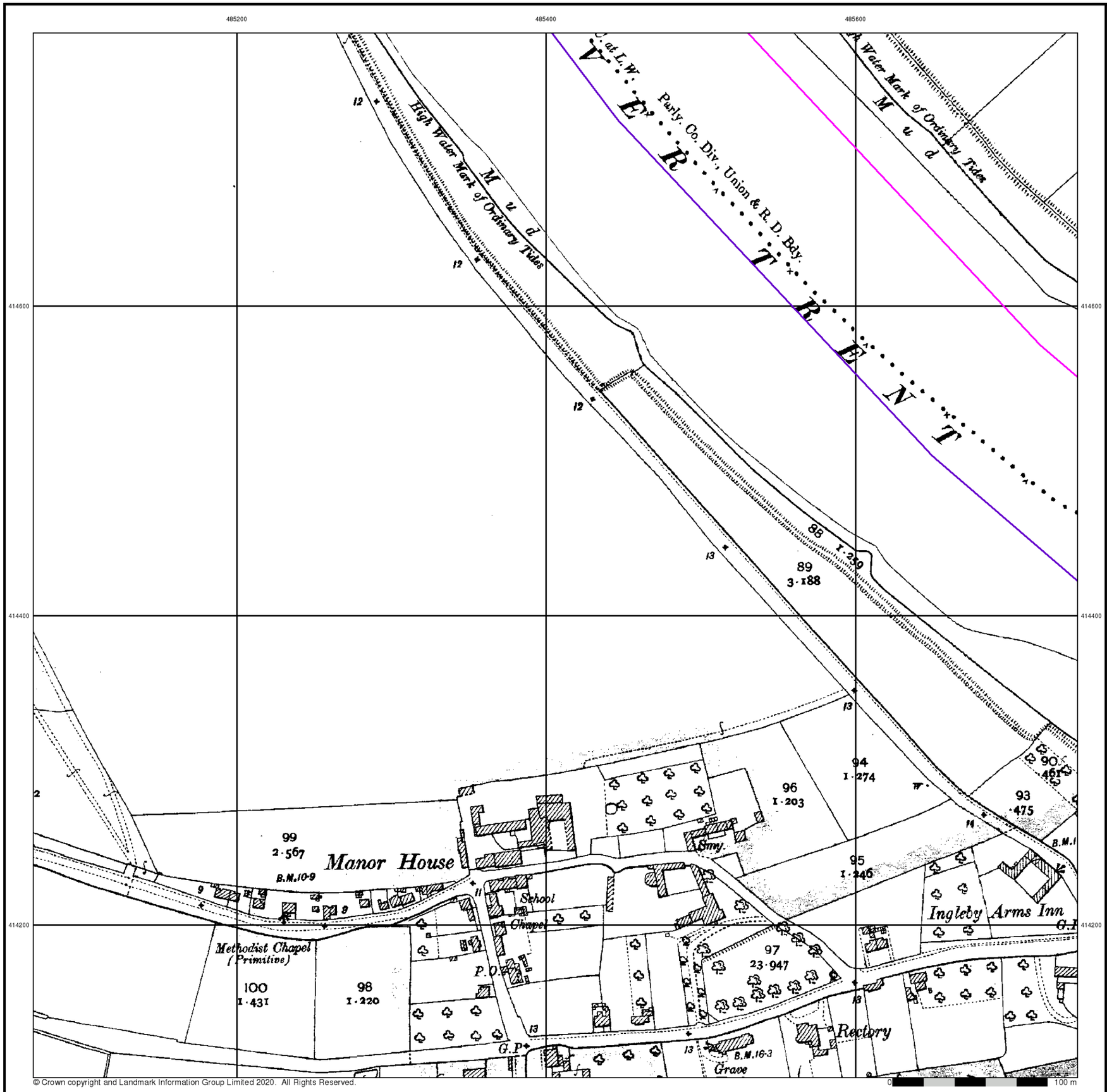


Envirocheck®

LANDMARK INFORMATION GROUP®

## Lincolnshire

## Published 1907

## Source map scale - 1:2,500

The historical maps shown were reproduced from maps predominantly held at the scale adopted for England, Wales and Scotland in the 1840`s. In 1854 the 1:2,500 scale was adopted for mapping urban areas and by 1896 it covered the whole of what were considered to be the cul ivated parts of Great Britain. The published date given below is often some years later than the surveyed date. Before 1938, all OS maps were based on the Cassini Projection, wi h independent surveys of a single county or group of counties, giving rise to significant inaccuracies in outlying areas.

## Map Name(s) and Date(s)

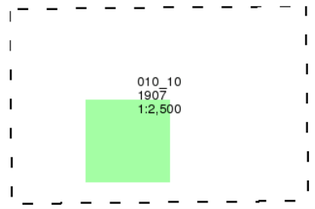


## Historical Map - Segment F11

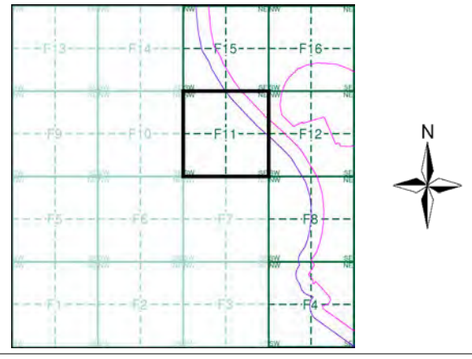


## Order Details

| | |
|---|---|
| Order Number: | 269869084_1_1 |
| Customer Ref: | MAN25291 |
| National Grid Reference: | 485550, 414250 |
| Slice: | F |
| Site Area (Ha): | 598.7 |
| Search Buffer (m): | 100 |

## Site Details

Site at 487768,412414

Landmark INFORMATION GROUP
Tel: 0844 844 9952
Fax: 0844 844 9951
Web: [redacted]

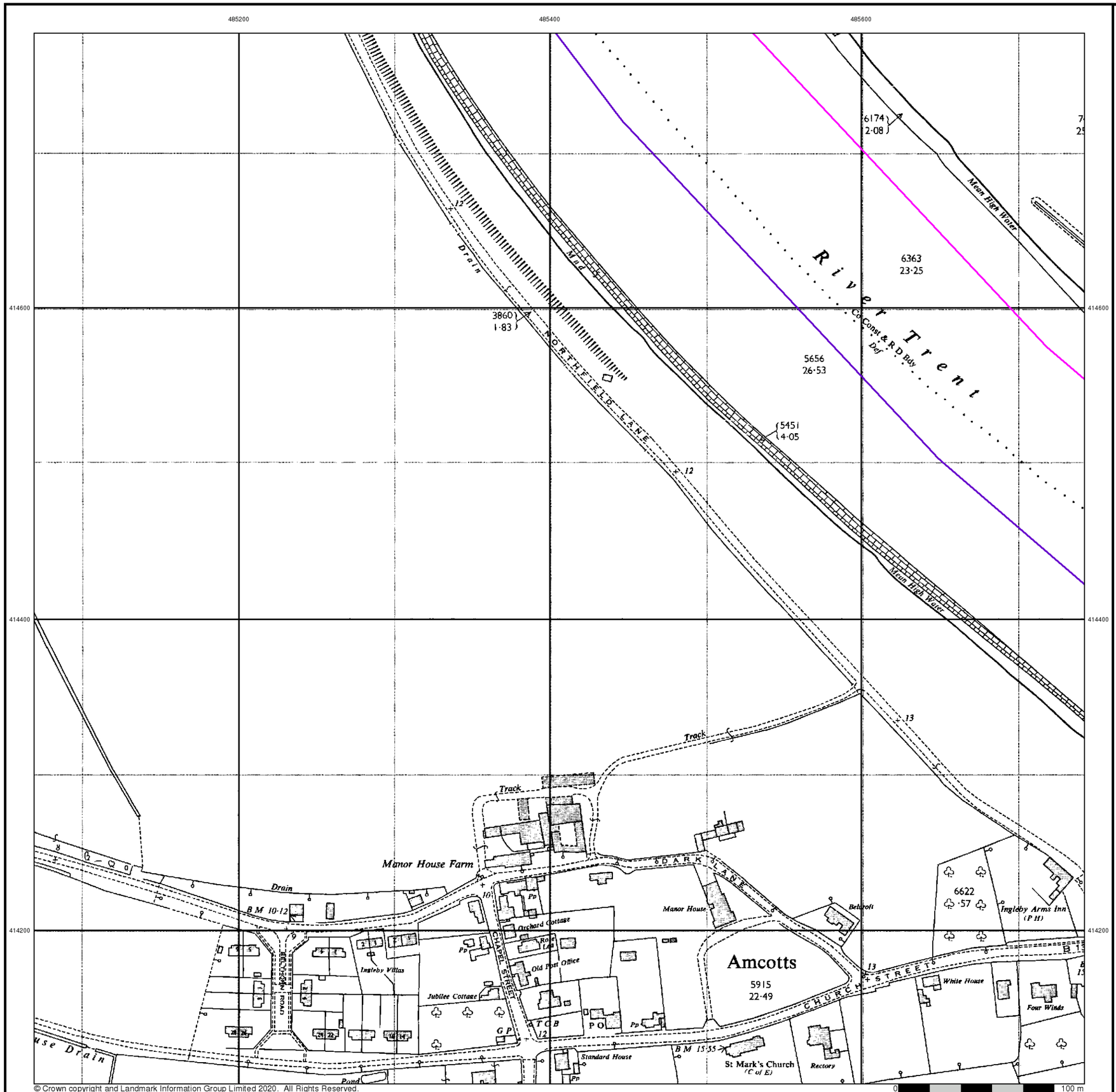

© Crown copyright and Landmark Information Group Limited 2020. All Rights Reserved.

Envirocheck®
LANDMARK INFORMATION GROUP®

## Ordnance Survey Plan

## Published 1966

## Source map scale - 1:2,500

The historical maps shown were reproduced from maps predominantly held at the scale adopted for England, Wales and Scotland in the 1840`s. In 1854 the 1:2,500 scale was adopted for mapping urban areas and by 1896 it covered the whole of what were considered to be the cul ivated parts of Great Britain. The published date given below is often some years later than the surveyed date. Before 1938, all OS maps were based on the Cassini Projection, wi h independent surveys of a single county or group of counties, giving rise to significant inaccuracies in outlying areas.

## Map Name(s) and Date(s)

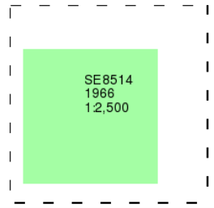


## Historical Map - Segment F11

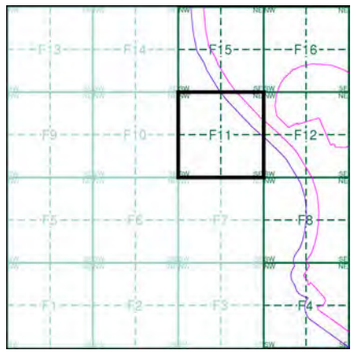


## Order Details

| | |
|---|---|
| Order Number: | 269869084_1_1 |
| Customer Ref: | MAN25291 |
| National Grid Reference: | 485550, 414250 |
| Slice: | F |
| Site Area (Ha): | 598.7 |
| Search Buffer (m): | 100 |

## Site Details

Site at 487768,412414

Landmark INFORMATION GROUP
Tel: 0844 844 9952
Fax: 0844 844 9951
Web: [redacted]

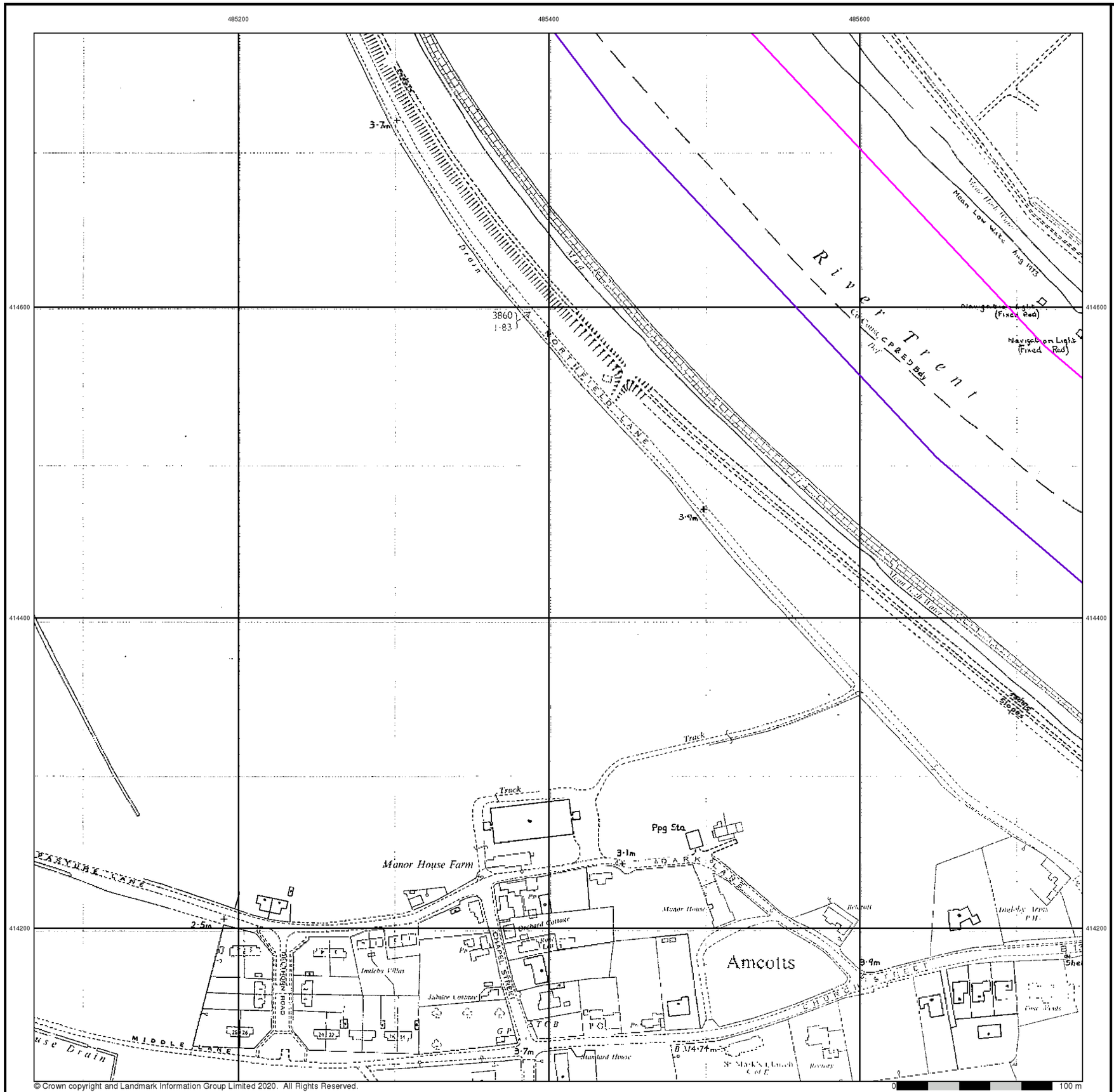


© Crown copyright and Landmark Information Group Limited 2020. All Rights Reserved.

Envirocheck®
LANDMARK INFORMATION GROUP®

## Additional SIMs

**Published 1980**

**Source map scale - 1:2,500**

The SIM cards (Ordnance Survey's `Survey of Information on Microfilm') are further, minor editions of mapping which were produced and published in between the main editions as an area was updated. They date from 1947 to 1994, and contain detailed information on buildings, roads and land-use. These maps were produced at both 1:2,500 and 1:1,250 scales.

## Map Name(s) and Date(s)

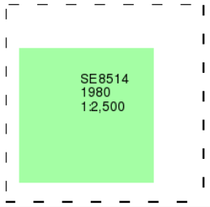


## Historical Map - Segment F11

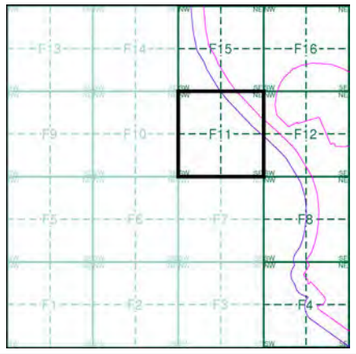


## Order Details

| | |
|---|---|
| Order Number: | 269869084_1_1 |
| Customer Ref: | MAN25291 |
| National Grid Reference: | 485550, 414250 |
| Slice: | F |
| Site Area (Ha): | 598.7 |
| Search Buffer (m): | 100 |

## Site Details

Site at 487768,412414

Landmark INFORMATION GROUP
Tel: 0844 844 9952
Fax: 0844 844 9951
Web: [redacted]

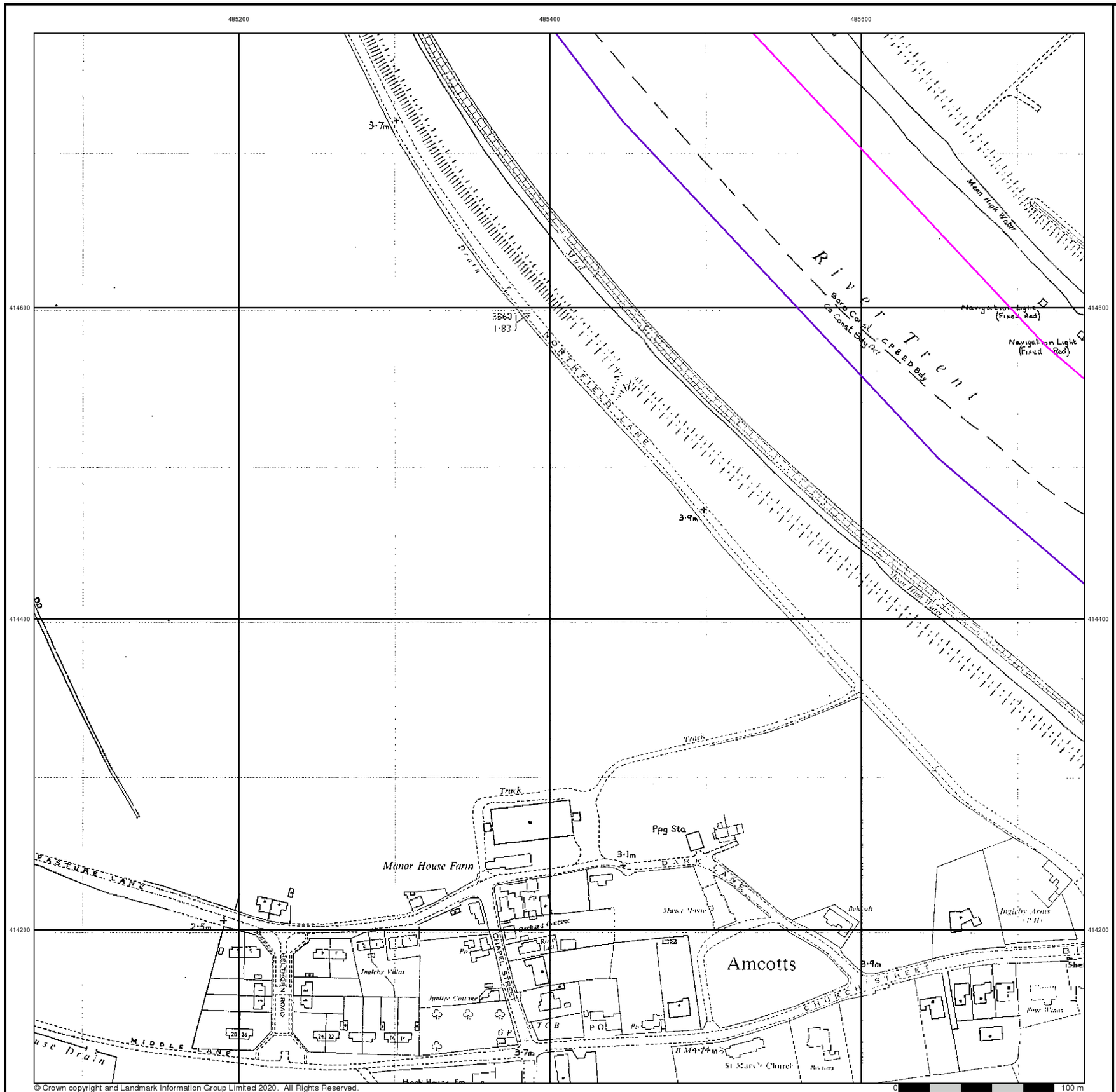


© Crown copyright and Landmark Information Group Limited 2020. All Rights Reserved.

Envirocheck®
LANDMARK INFORMATION GROUP®

## Additional SIMs

**Published 1991**

**Source map scale - 1:2,500**

The SIM cards (Ordnance Survey's `Survey of Information on Microfilm') are further, minor editions of mapping which were produced and published in between the main editions as an area was updated. They date from 1947 to 1994, and contain detailed information on buildings, roads and land-use. These maps were produced at both 1:2,500 and 1:1,250 scales.

## Map Name(s) and Date(s)

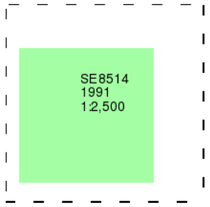


## Historical Map - Segment F11

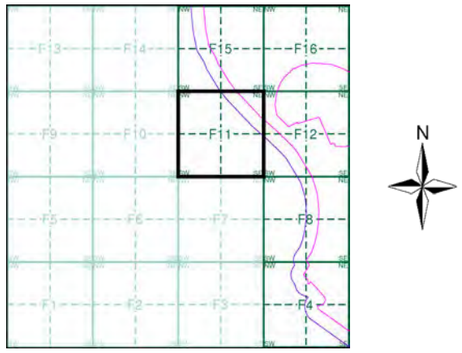


## Order Details

| | |
|---|---|
| Order Number: | 269869084_1_1 |
| Customer Ref: | MAN25291 |
| National Grid Reference: | 485550, 414250 |
| Slice: | F |
| Site Area (Ha): | 598.7 |
| Search Buffer (m): | 100 |

## Site Details

Site at 487768,412414

Landmark INFORMATION GROUP
Tel: 0844 844 9952
Fax: 0844 844 9951
Web: [redacted]

© Crown copyright and Landmark Information Group Limited 2020. All Rights Reserved.

Envirocheck®

LANDMARK INFORMATION GROUP®

## Large-Scale National Grid Data

**Published 1994**

**Source map scale - 1:2,500**

'Large Scale Na ional Grid Data' superseded S M cards (Ordnance Survey's 'Survey of Information on Microfilm') in 1992, and continued to be produced until 1999. These maps were the fore-runners of digital mapping and so provide detailed information on houses and roads, but tend to show less topographic features such as vegetation. These maps were produced at both 1:2,500 and 1:1,250 scales.

## Map Name(s) and Date(s)

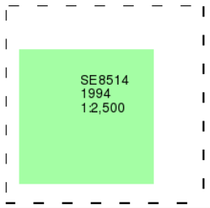


## Historical Map - Segment F11

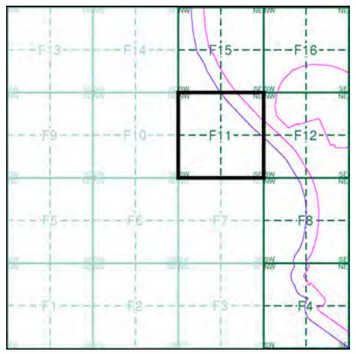


## Order Details

| | |
|---|---|
| Order Number: | 269869084_1_1 |
| Customer Ref: | MAN25291 |
| National Grid Reference: | 485550, 414250 |
| Slice: | F |
| Site Area (Ha): | 598.7 |
| Search Buffer (m): | 100 |

## Site Details

Site at 487768,412414

Landmark INFORMATION GROUP

Tel: 0844 844 9952
Fax: 0844 844 9951
Web: [redacted]

© Crown copyright and Landmark Information Group Limited 2020. All Rights Reserved.

Envirocheck®

LANDMARK INFORMATION GROUP®

## Large-Scale National Grid Data

**Published 1994**

**Source map scale - 1:2,500**

'Large Scale Na ional Grid Data' superseded S M cards (Ordnance Survey's 'Survey of Information on Microfilm') in 1992, and continued to be produced until 1999. These maps were the fore-runners of digital mapping and so provide detailed information on houses and roads, but tend to show less topographic features such as vegetation. These maps were produced at both 1:2,500 and 1:1,250 scales.

## Map Name(s) and Date(s)

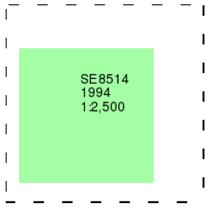


## Historical Map - Segment F11

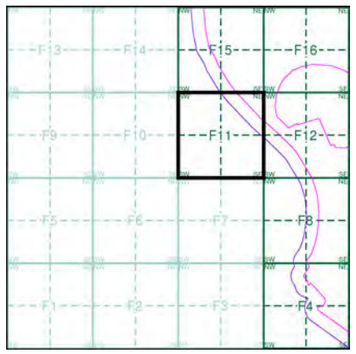


## Order Details

| | |
|---|---|
| Order Number: | 269869084_1_1 |
| Customer Ref: | MAN25291 |
| National Grid Reference: | 485550, 414250 |
| Slice: | F |
| Site Area (Ha): | 598.7 |
| Search Buffer (m): | 100 |

## Site Details

Site at 487768,412414

Landmark INFORMATION GROUP

Tel: 0844 844 9952
Fax: 0844 844 9951
Web: [redacted]

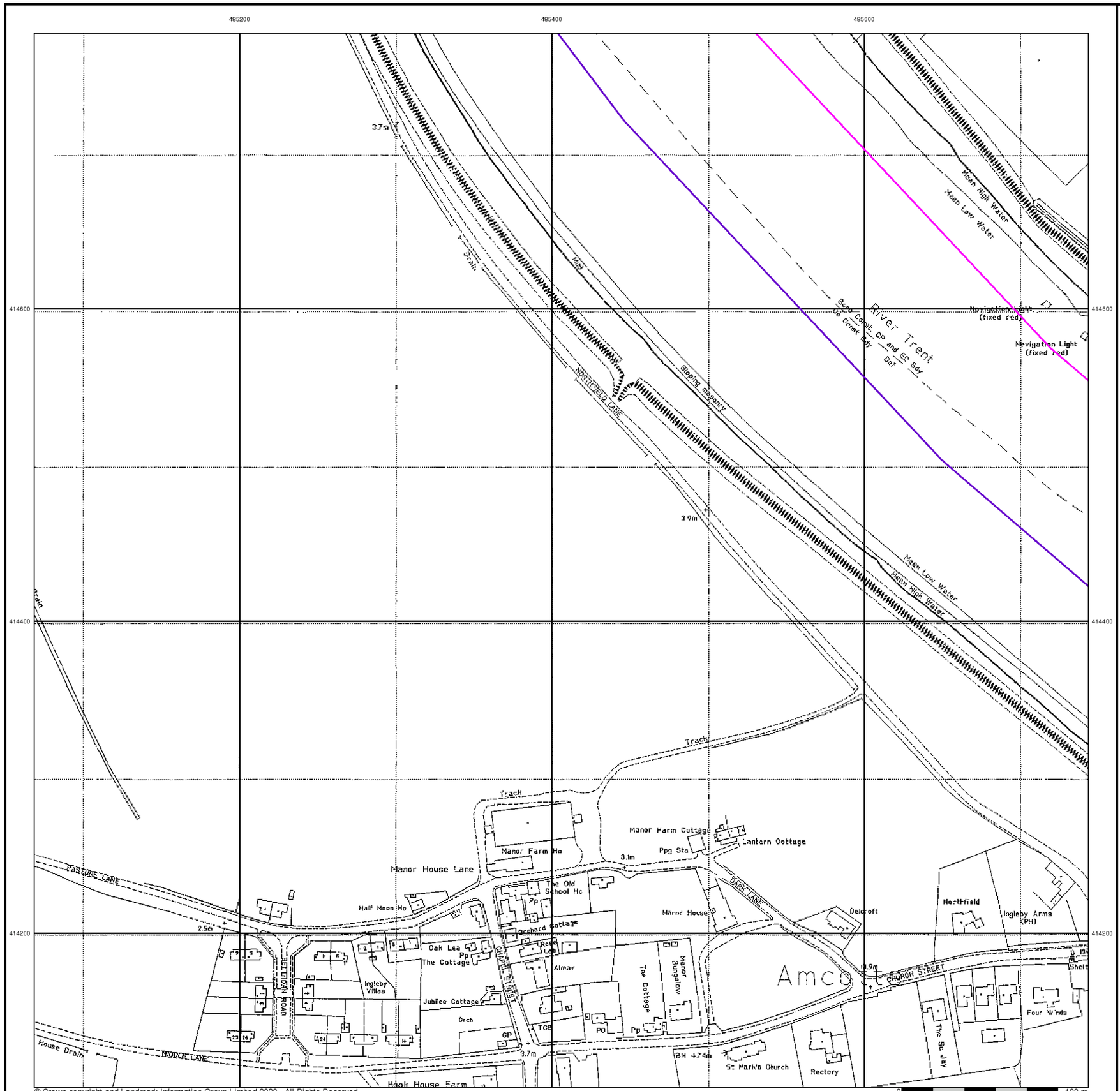


© Crown copyright and Landmark Information Group Limited 2020. All Rights Reserved.

Envirocheck®

LANDMARK INFORMATION GROUP®

## Large-Scale National Grid Data

**Published 1995**

**Source map scale - 1:2,500**

'Large Scale Na ional Grid Data' superseded S M cards (Ordnance Survey's 'Survey of Information on Microfilm') in 1992, and continued to be produced until 1999. These maps were the fore-runners of digital mapping and so provide detailed information on houses and roads, but tend to show less topographic features such as vegetation. These maps were produced at both 1:2,500 and 1:1,250 scales.

## Map Name(s) and Date(s)

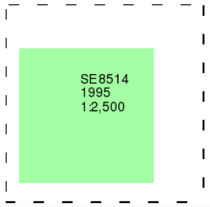


## Historical Map - Segment F11

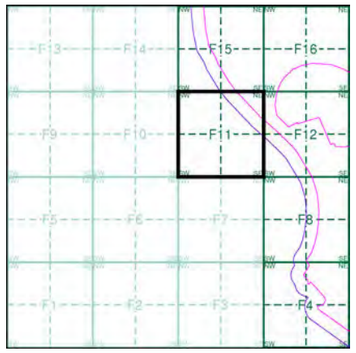


## Order Details

| | |
|---|---|
| Order Number: | 269869084_1_1 |
| Customer Ref: | MAN25291 |
| National Grid Reference: | 485550, 414250 |
| Slice: | F |
| Site Area (Ha): | 598.7 |
| Search Buffer (m): | 100 |

## Site Details

Site at 487768,412414

Landmark INFORMATION GROUP

Tel: 0844 844 9952
Fax: 0844 844 9951
Web: [redacted]

# Historical Mapping Legends

## Ordnance Survey County Series and Ordnance Survey Plan 1:2,500

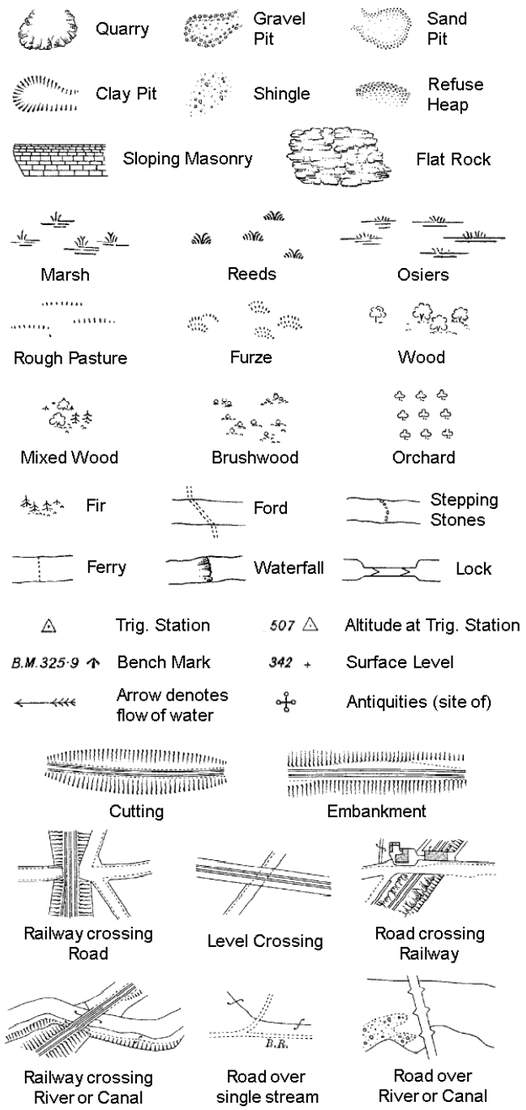


County Boundary (Geographical)
County & Civil Parish Boundary
Administrative County & Civil Parish Boundary
Co. Boro. Bdy. County Borough Boundary (England)
Co. Burgh Bdy. County Burgh Boundary (Scotland)

| | | | |
|---|---|---|---|
| B P B S | Boundary Post or Stone | P.C.B | Police Call Box |
| B.R. | Bridle Road | P | Pump |
| E.P | Electricity Pylon | S.P | Signal Post |
| F.B. | Foot Bridge | Sl. | Sluice |
| F.P. | Foot Path | Sp. | Spring |
| G.P | Guide Post or Board | T.C.B | Telephone Call Box |
| M.S | Mile Stone | Tr. | Trough |
| M.P M.R | Mooring Post or Ring | W | Well |

## Ordnance Survey Plan, Additional SIMs and Supply of Unpublished Survey Information 1:2,500 and 1:1,250

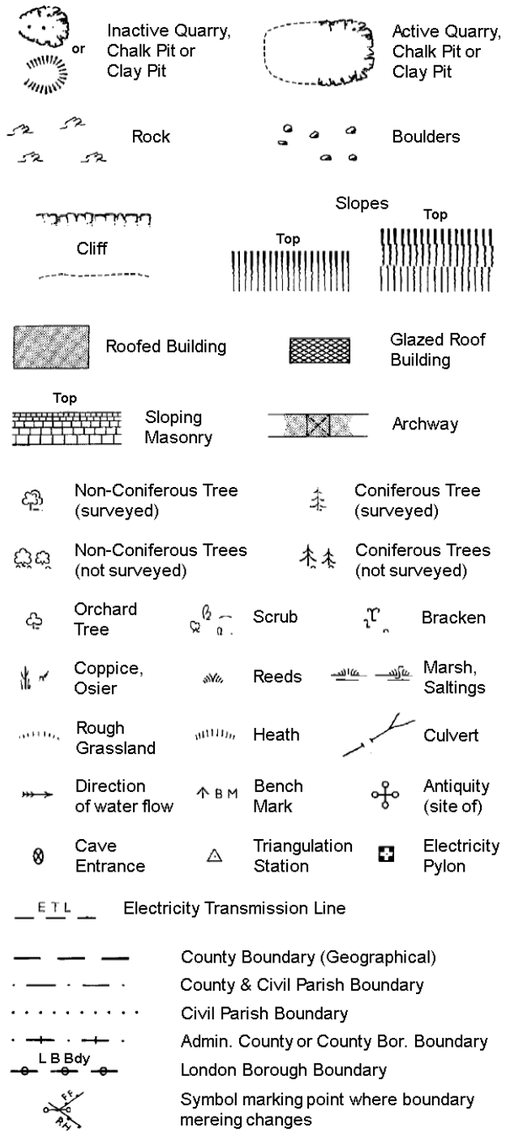


County Boundary (Geographical)
County & Civil Parish Boundary
Civil Parish Boundary
Admin. County or County Bor. Boundary
L B Bdy London Borough Boundary
Symbol marking point where boundary mereing changes

| | | | |
|---|---|---|---|
| BH | Beer House | P | Pillar, Pole or Post |
| BP, BS | Boundary Post or Stone | PO | Post Office |
| Cn, C | Capstan, Crane | PC | Public Convenience |
| Chy | Chimney | PH | Public House |
| D Fn | Drinking Fountain | Pp | Pump |
| El P | Electricity Pillar or Post | SB, S Br | Signal Box or Bridge |
| FAP | Fire Alarm Pillar | SP, SL | Signal Post or Light |
| FB | Foot Bridge | Spr | Spring |
| GP | Guide Post | Tk | Tank or Track |
| H | Hydrant or Hydraulic | TCB | Telephone Call Box |
| LC | Level Crossing | TCP | Telephone Call Post |
| MH | Manhole | Tr | Trough |
| MP | Mile Post or Mooring Post | Wr Pt, Wr T | Water Point, Water Tap |
| MS | Mile Stone | W | Well |
| NTL | Normal Tidal Limit | Wd Pp | Wind Pump |

## Large-Scale National Grid Data 1:2,500 and 1:1,250

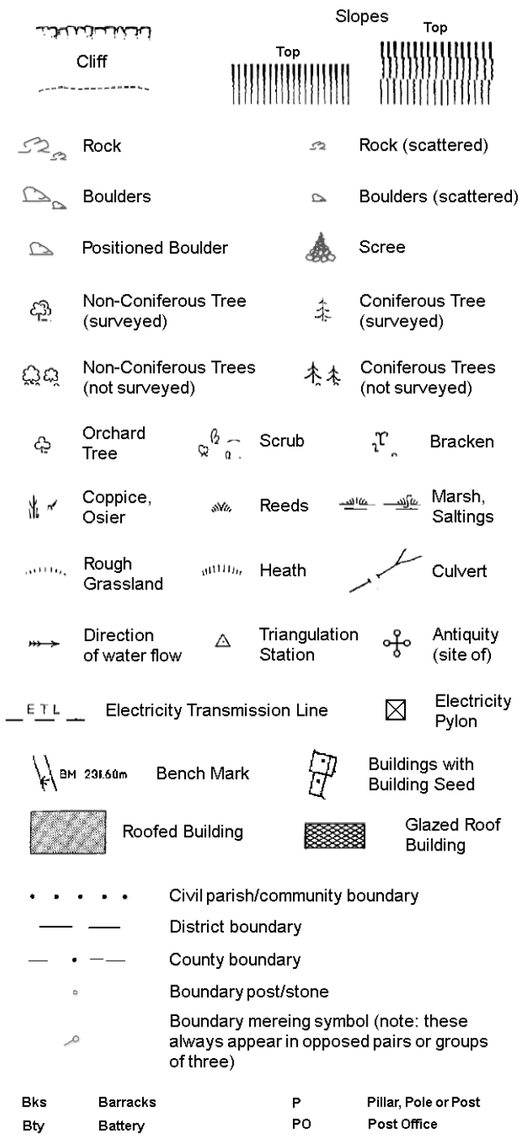


Civil parish/community boundary
District boundary
County boundary
Boundary post/stone
Boundary mereing symbol (note: these always appear in opposed pairs or groups of three)

| | | | |
|---|---|---|---|
| Bks | Barracks | P | Pillar, Pole or Post |
| Bty | Battery | PO | Post Office |
| Cemy | Cemetery | PC | Public Convenience |
| Chy | Chimney | Pp | Pump |
| Cis | Cistern | Ppg Sta | Pumping Station |
| Dismtd Rly | Dismantled Railway | PW | Place of Worship |
| El Gen Sta | Electricity Generating Station | Sewage Ppg Sta | Sewage Pumping Station |
| El P | Electricity Pole, Pillar | SB, S Br | Signal Box or Bridge |
| El Sub Sta | Electricity Sub Station | SP, SL | Signal Post or Light |
| FB | Filter Bed | Spr | Spring |
| Fn / D Fn | Fountain / Drinking Ftn. | Tk | Tank or Track |
| Gas Gov | Gas Valve Compound | Tr | Trough |
| GVC | Gas Governer | Wd Pp | Wind Pump |
| GP | Guide Post | Wr Pt, Wr T | Water Point, Water Tap |
| MH | Manhole | Wks | Works (building or area) |
| MP, MS | Mile Post or Mile Stone | W | Well |

Envirocheck®
LANDMARK INFORMATION GROUP®

## Historical Mapping & Photography included:

| Mapping Type | Scale | Date | Pg |
|---|---|---|---|
| Lincolnshire | 1:2,500 | 1886 | 2 |
| Lincolnshire | 1:2,500 | 1907 | 3 |
| Ordnance Survey Plan | 1:2,500 | 1966 | 4 |
| Additional SIMs | 1:2,500 | 1980 - 1985 | 5 |
| Ordnance Survey Plan | 1:2,500 | 1981 | 6 |
| Ordnance Survey Plan | 1:2,500 | 1985 | 7 |
| Additional SIMs | 1:2,500 | 1989 - 1991 | 8 |
| Large-Scale National Grid Data | 1:2,500 | 1994 | 9 |
| Large-Scale National Grid Data | 1:2,500 | 1994 | 10 |
| Large-Scale National Grid Data | 1:2,500 | 1995 | 11 |

## Historical Map - Segment F12

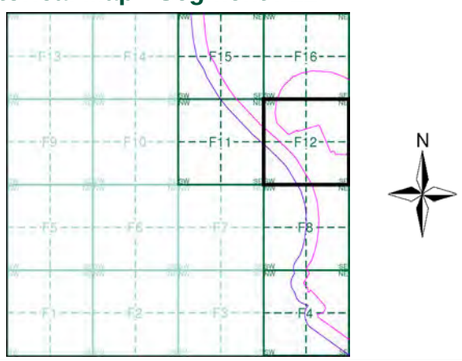


## Order Details

Order Number: 269869084_1_1
Customer Ref: MAN25291
National Grid Reference: 485550, 414250
Slice: F
Site Area (Ha): 598.7
Search Buffer (m): 100

## Site Details

Site at 487768,412414


Landmark INFORMATION GROUP
Tel: 0844 844 9952
Fax: 0844 844 9951
Web: [redacted]

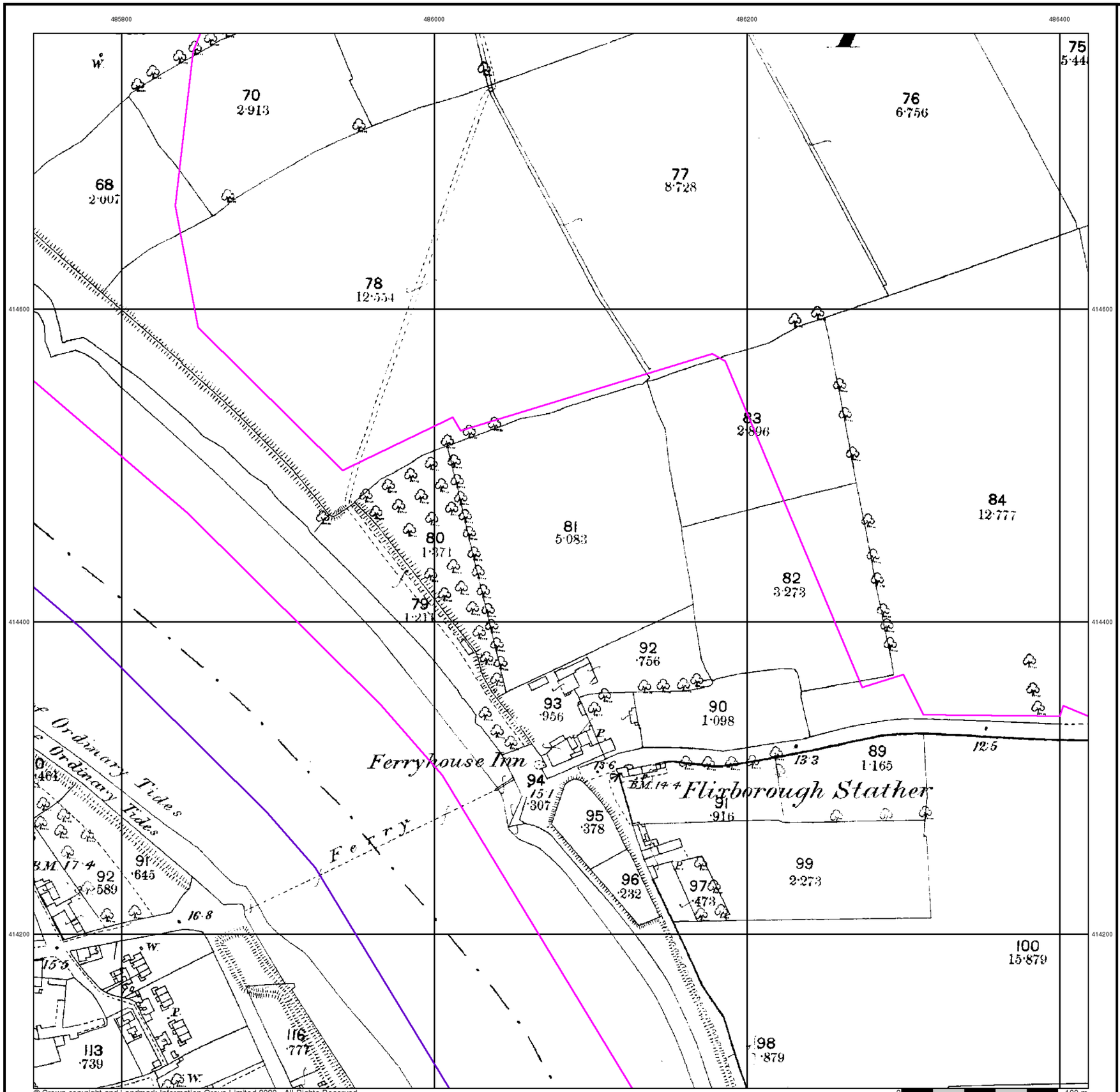


Envirocheck®

LANDMARK INFORMATION GROUP®

## Lincolnshire

## Published 1886

## Source map scale - 1:2,500

The historical maps shown were reproduced from maps predominantly held at the scale adopted for England, Wales and Scotland in the 1840`s. In 1854 the 1:2,500 scale was adopted for mapping urban areas and by 1896 it covered the whole of what were considered to be the cul ivated parts of Great Britain. The published date given below is often some years later than the surveyed date. Before 1938, all OS maps were based on the Cassini Projection, wi h independent surveys of a single county or group of counties, giving rise to significant inaccuracies in outlying areas.

## Map Name(s) and Date(s)

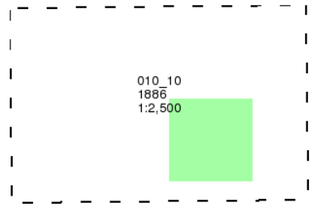


## Historical Map - Segment F12

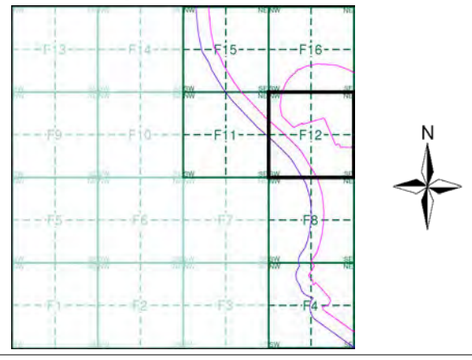


## Order Details

| | |
|---|---|
| Order Number: | 269869084_1_1 |
| Customer Ref: | MAN25291 |
| National Grid Reference: | 485550, 414250 |
| Slice: | F |
| Site Area (Ha): | 598.7 |
| Search Buffer (m): | 100 |

## Site Details

Site at 487768,412414

Landmark INFORMATION GROUP
Tel: 0844 844 9952
Fax: 0844 844 9951
Web: [redacted]

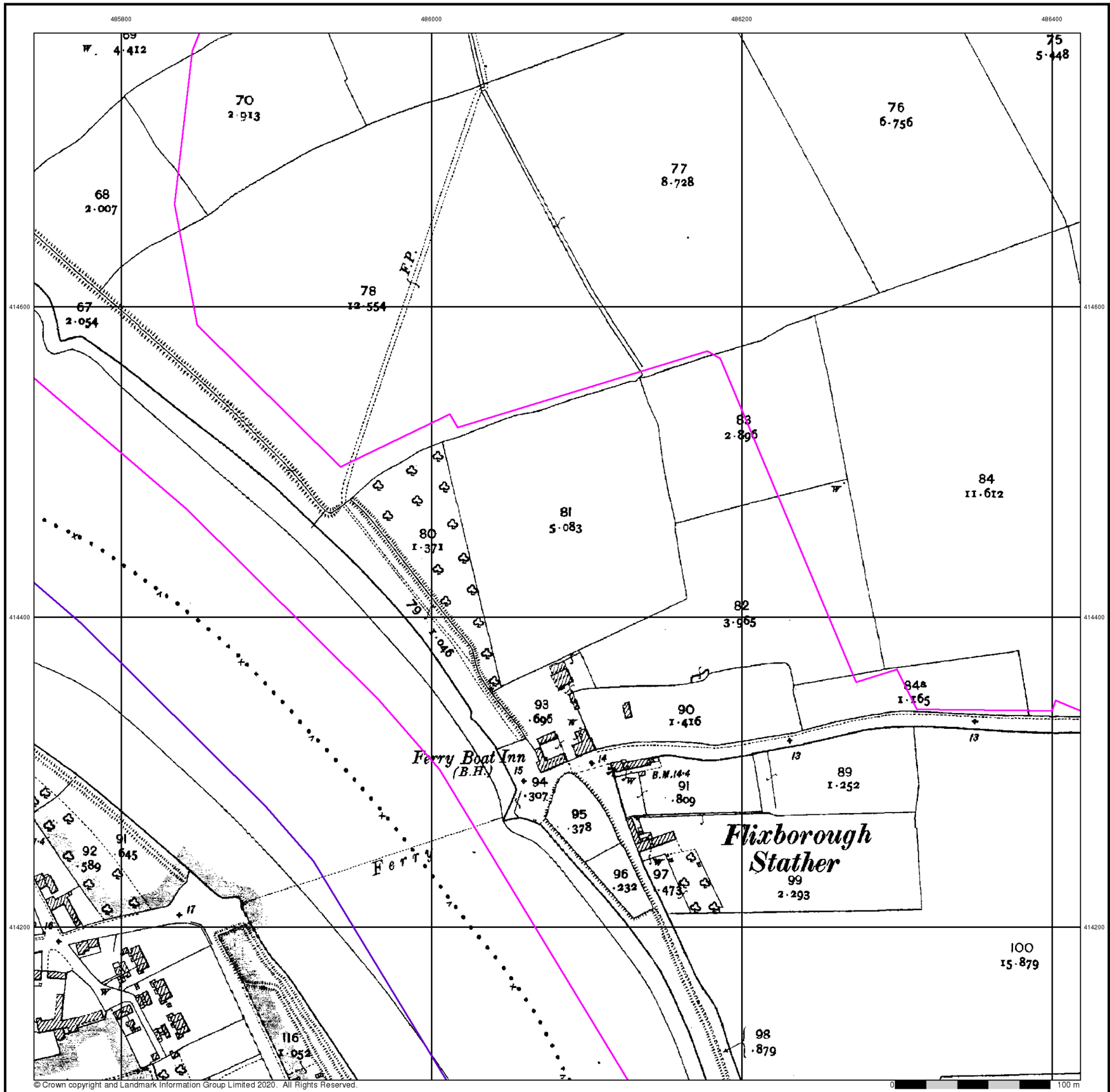


© Crown copyright and Landmark Information Group Limited 2020. All Rights Reserved.

Envirocheck®

LANDMARK INFORMATION GROUP®

## Lincolnshire

## Published 1907

## Source map scale - 1:2,500

The historical maps shown were reproduced from maps predominantly held at the scale adopted for England, Wales and Scotland in the 1840`s. In 1854 the 1:2,500 scale was adopted for mapping urban areas and by 1896 it covered the whole of what were considered to be the cul ivated parts of Great Britain. The published date given below is often some years later than the surveyed date. Before 1938, all OS maps were based on the Cassini Projection, wi h independent surveys of a single county or group of counties, giving rise to significant inaccuracies in outlying areas.

## Map Name(s) and Date(s)

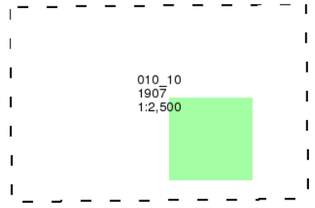


## Historical Map - Segment F12

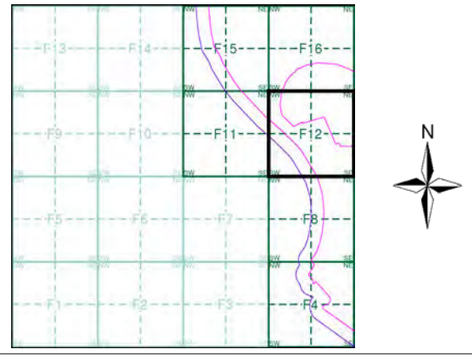


## Order Details

| | |
|---|---|
| Order Number: | 269869084_1_1 |
| Customer Ref: | MAN25291 |
| National Grid Reference: | 485550, 414250 |
| Slice: | F |
| Site Area (Ha): | 598.7 |
| Search Buffer (m): | 100 |

## Site Details

Site at 487768,412414

Landmark INFORMATION GROUP

Tel: 0844 844 9952
Fax: 0844 844 9951
Web: [redacted]

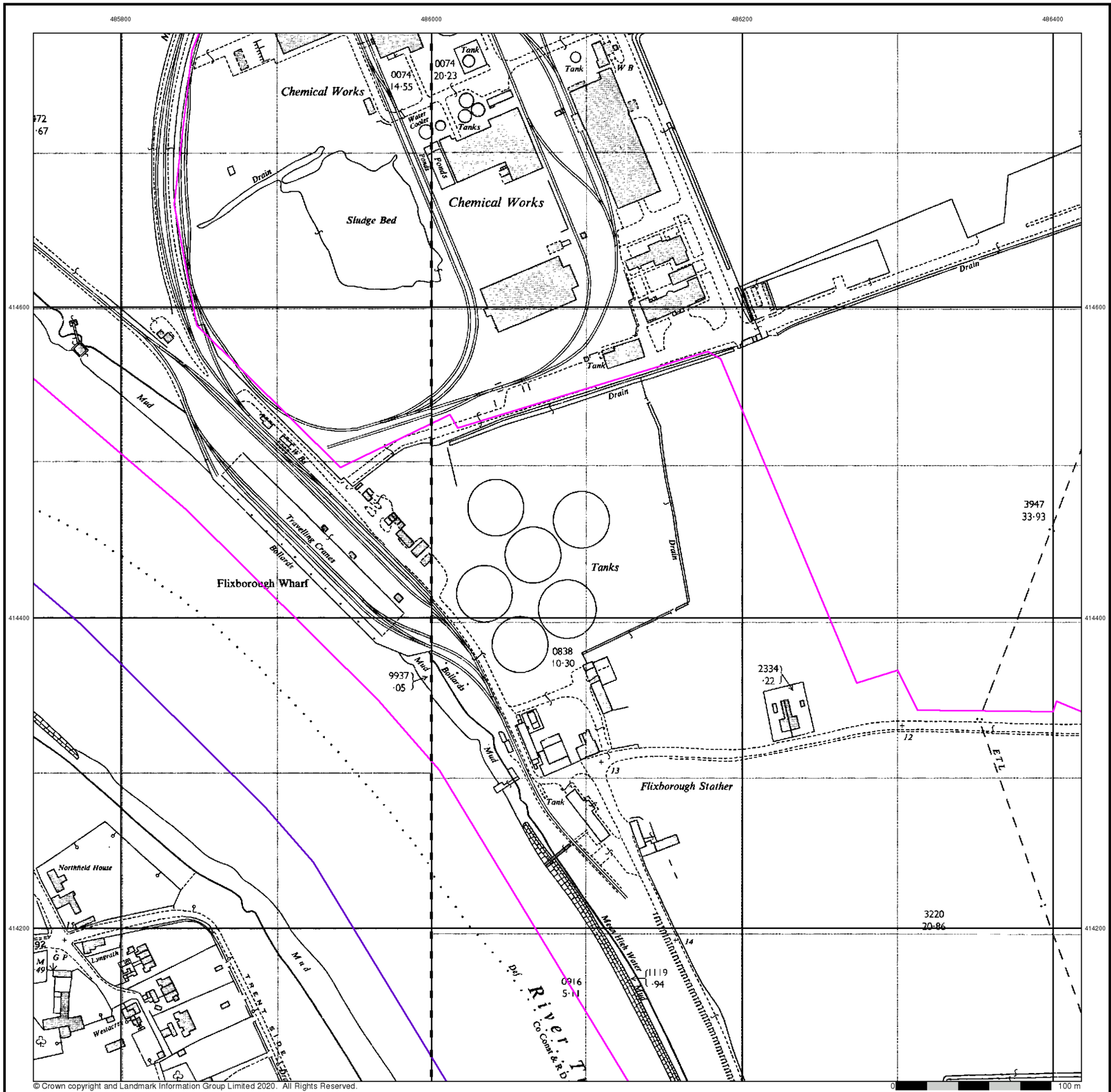


© Crown copyright and Landmark Information Group Limited 2020. All Rights Reserved.

Envirocheck®

LANDMARK INFORMATION GROUP®

## Ordnance Survey Plan

**Published 1966**

**Source map scale - 1:2,500**

The historical maps shown were reproduced from maps predominantly held at the scale adopted for England, Wales and Scotland in the 1840`s. In 1854 the 1:2,500 scale was adopted for mapping urban areas and by 1896 it covered the whole of what were considered to be the cul ivated parts of Great Britain. The published date given below is often some years later than the surveyed date. Before 1938, all OS maps were based on the Cassini Projection, wi h independent surveys of a single county or group of counties, giving rise to significant inaccuracies in outlying areas.

## Map Name(s) and Date(s)

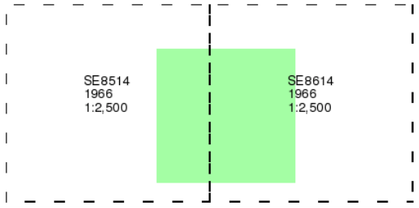


## Historical Map - Segment F12

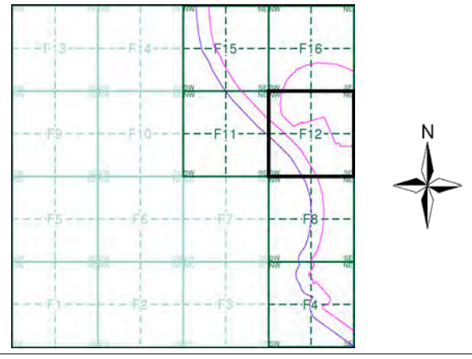


## Order Details

| | |
|---|---|
| Order Number: | 269869084_1_1 |
| Customer Ref: | MAN25291 |
| National Grid Reference: | 485550, 414250 |
| Slice: | F |
| Site Area (Ha): | 598.7 |
| Search Buffer (m): | 100 |

## Site Details

Site at 487768,412414

Landmark INFORMATION GROUP

Tel: 0844 844 9952
Fax: 0844 844 9951
Web: [redacted]

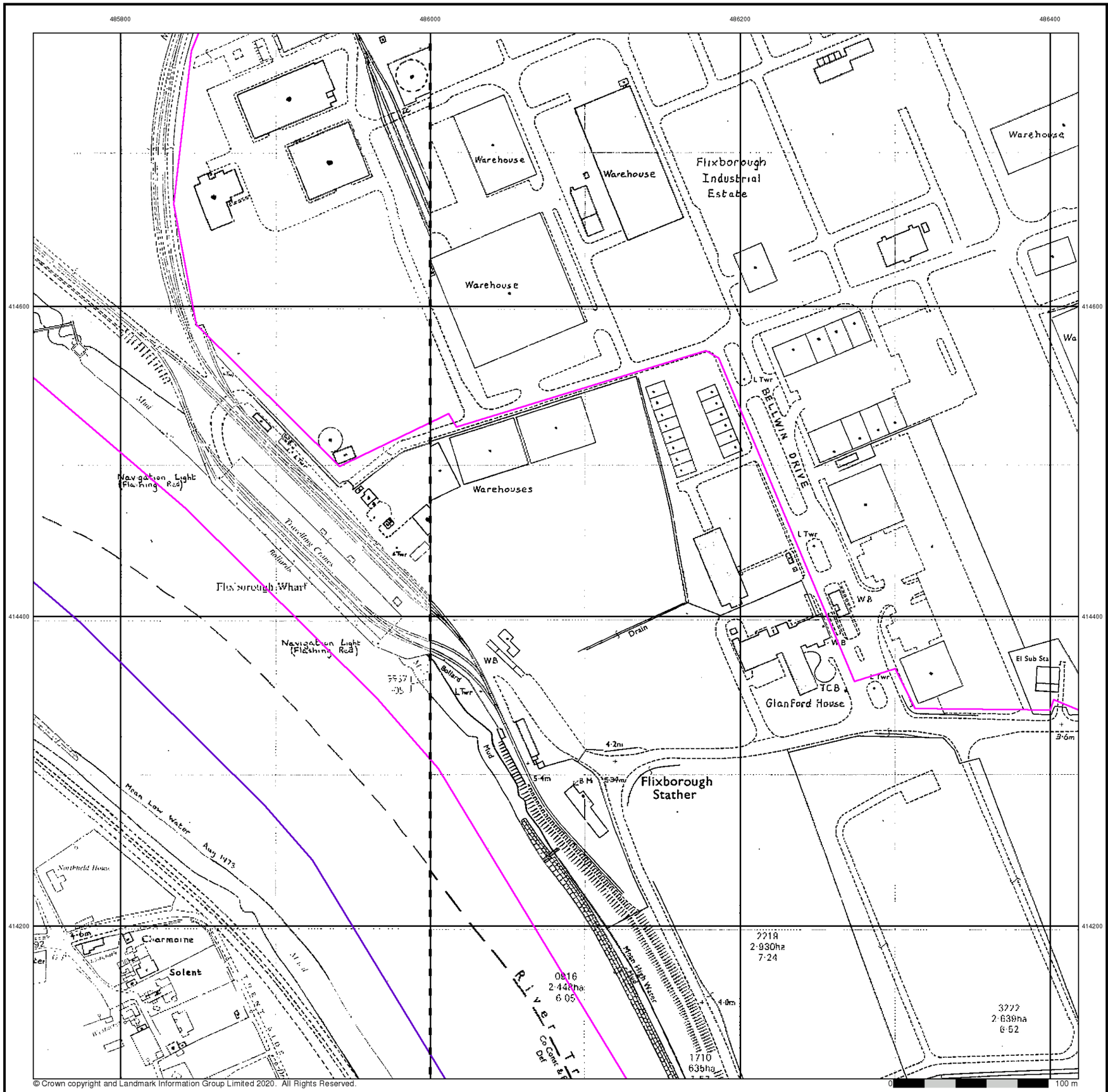

© Crown copyright and Landmark Information Group Limited 2020. All Rights Reserved.

Envirocheck®
LANDMARK INFORMATION GROUP®

## Additional SIMs

**Published 1980 - 1985**

**Source map scale - 1:2,500**

The SIM cards (Ordnance Survey's `Survey of Information on Microfilm') are further, minor editions of mapping which were produced and published in between the main editions as an area was updated. They date from 1947 to 1994, and contain detailed information on buildings, roads and land-use. These maps were produced at both 1:2,500 and 1:1,250 scales.

## Map Name(s) and Date(s)

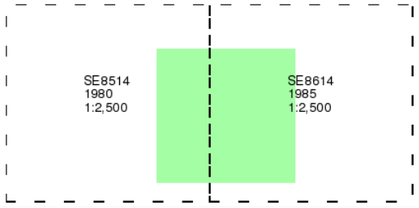


## Historical Map - Segment F12

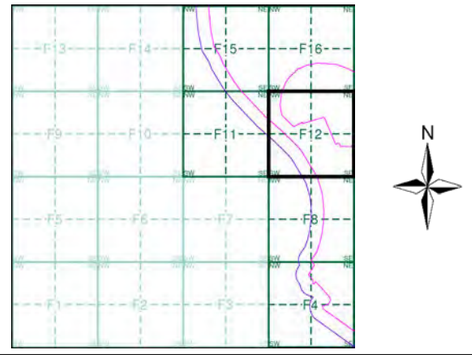


## Order Details

| | |
|---|---|
| Order Number: | 269869084_1_1 |
| Customer Ref: | MAN25291 |
| National Grid Reference: | 485550, 414250 |
| Slice: | F |
| Site Area (Ha): | 598.7 |
| Search Buffer (m): | 100 |

## Site Details

Site at 487768,412414

Landmark INFORMATION GROUP
Tel: 0844 844 9952
Fax: 0844 844 9951
Web: [redacted]

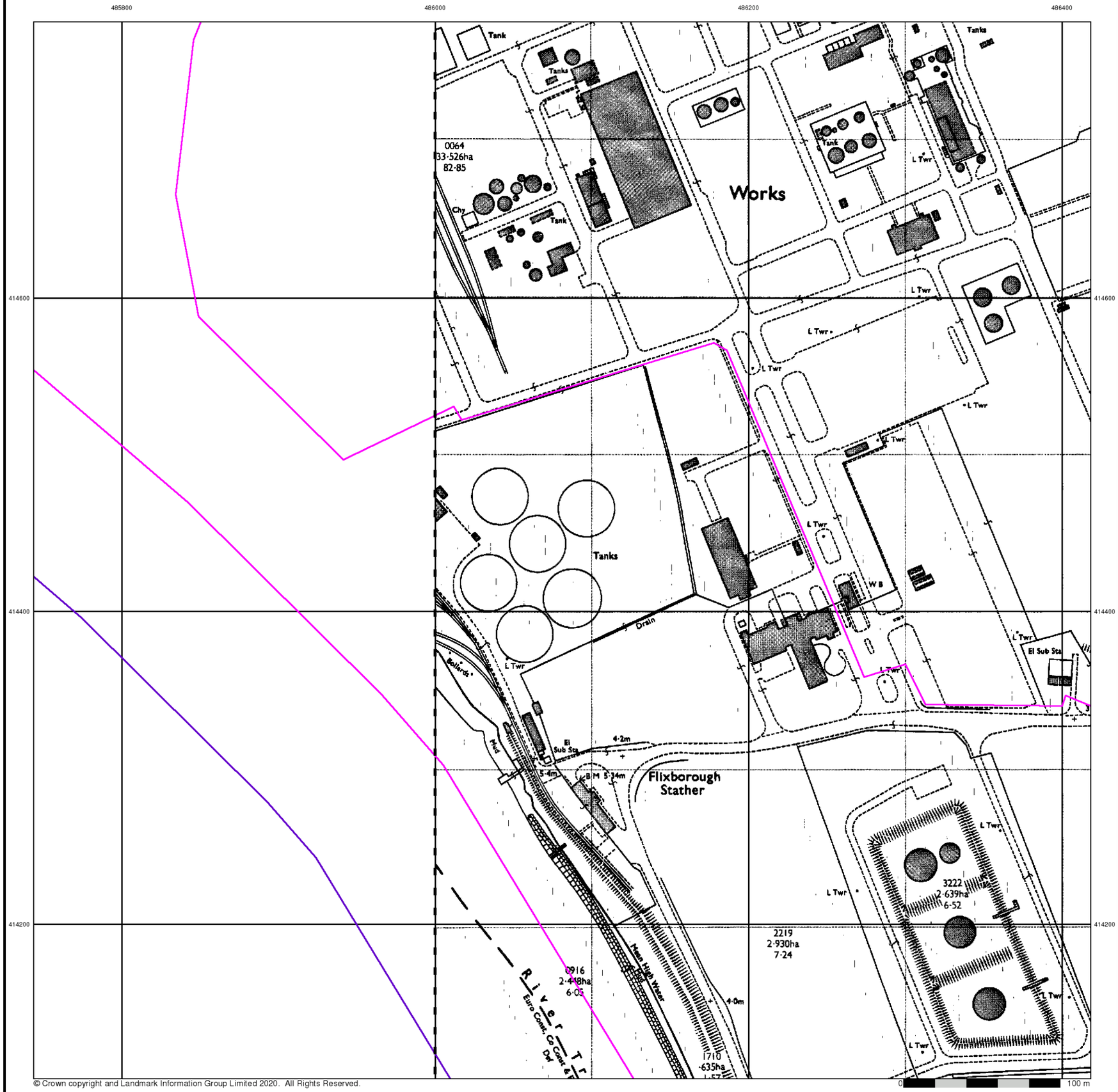


© Crown copyright and Landmark Information Group Limited 2020. All Rights Reserved.

Envirocheck®
LANDMARK INFORMATION GROUP®

## Ordnance Survey Plan

**Published 1981**

**Source map scale - 1:2,500**

The historical maps shown were reproduced from maps predominantly held at the scale adopted for England, Wales and Scotland in the 1840`s. In 1854 the 1:2,500 scale was adopted for mapping urban areas and by 1896 it covered the whole of what were considered to be the cul ivated parts of Great Britain. The published date given below is often some years later than the surveyed date. Before 1938, all OS maps were based on the Cassini Projection, wi h independent surveys of a single county or group of counties, giving rise to significant inaccuracies in outlying areas.

## Map Name(s) and Date(s)

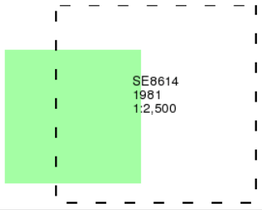


## Historical Map - Segment F12

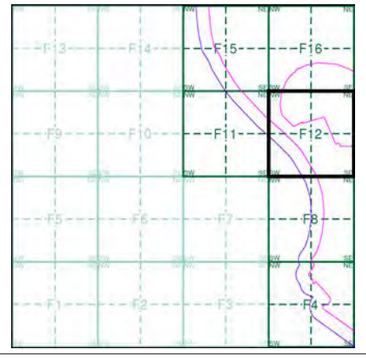


## Order Details

| | |
|---|---|
| Order Number: | 269869084_1_1 |
| Customer Ref: | MAN25291 |
| National Grid Reference: | 485550, 414250 |
| Slice: | F |
| Site Area (Ha): | 598.7 |
| Search Buffer (m): | 100 |

## Site Details

Site at 487768,412414

Landmark INFORMATION GROUP
Tel: 0844 844 9952
Fax: 0844 844 9951
Web: [redacted]

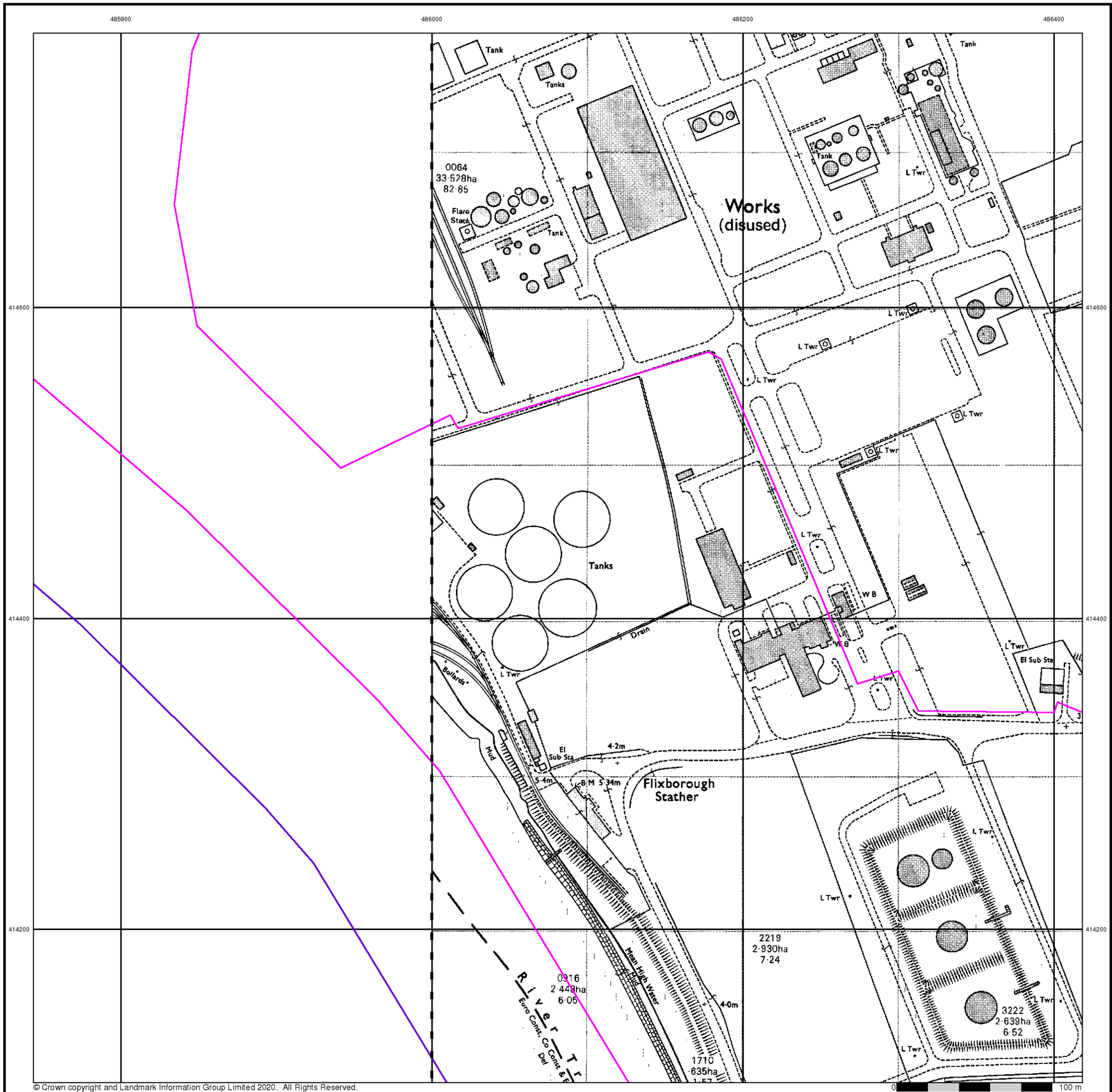


© Crown copyright and Landmark Information Group Limited 2020. All Rights Reserved.

Envirocheck®

LANDMARK INFORMATION GROUP®

## Ordnance Survey Plan

**Published 1985**

**Source map scale - 1:2,500**

The historical maps shown were reproduced from maps predominantly held at the scale adopted for England, Wales and Scotland in the 1840`s. In 1854 the 1:2,500 scale was adopted for mapping urban areas and by 1896 it covered the whole of what were considered to be the cul ivated parts of Great Britain. The published date given below is often some years later than the surveyed date. Before 1938, all OS maps were based on the Cassini Projection, wi h independent surveys of a single county or group of counties, giving rise to significant inaccuracies in outlying areas.

## Map Name(s) and Date(s)

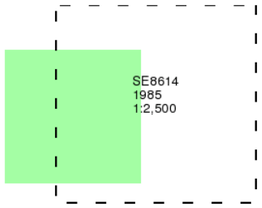


## Historical Map - Segment F12

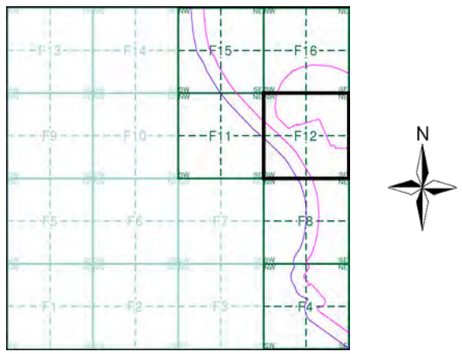


## Order Details

| | |
|---|---|
| Order Number: | 269869084_1_1 |
| Customer Ref: | MAN25291 |
| National Grid Reference: | 485550, 414250 |
| Slice: | F |
| Site Area (Ha): | 598.7 |
| Search Buffer (m): | 100 |

## Site Details

Site at 487768,412414

Landmark INFORMATION GROUP

Tel: 0844 844 9952
Fax: 0844 844 9951
Web: [redacted]

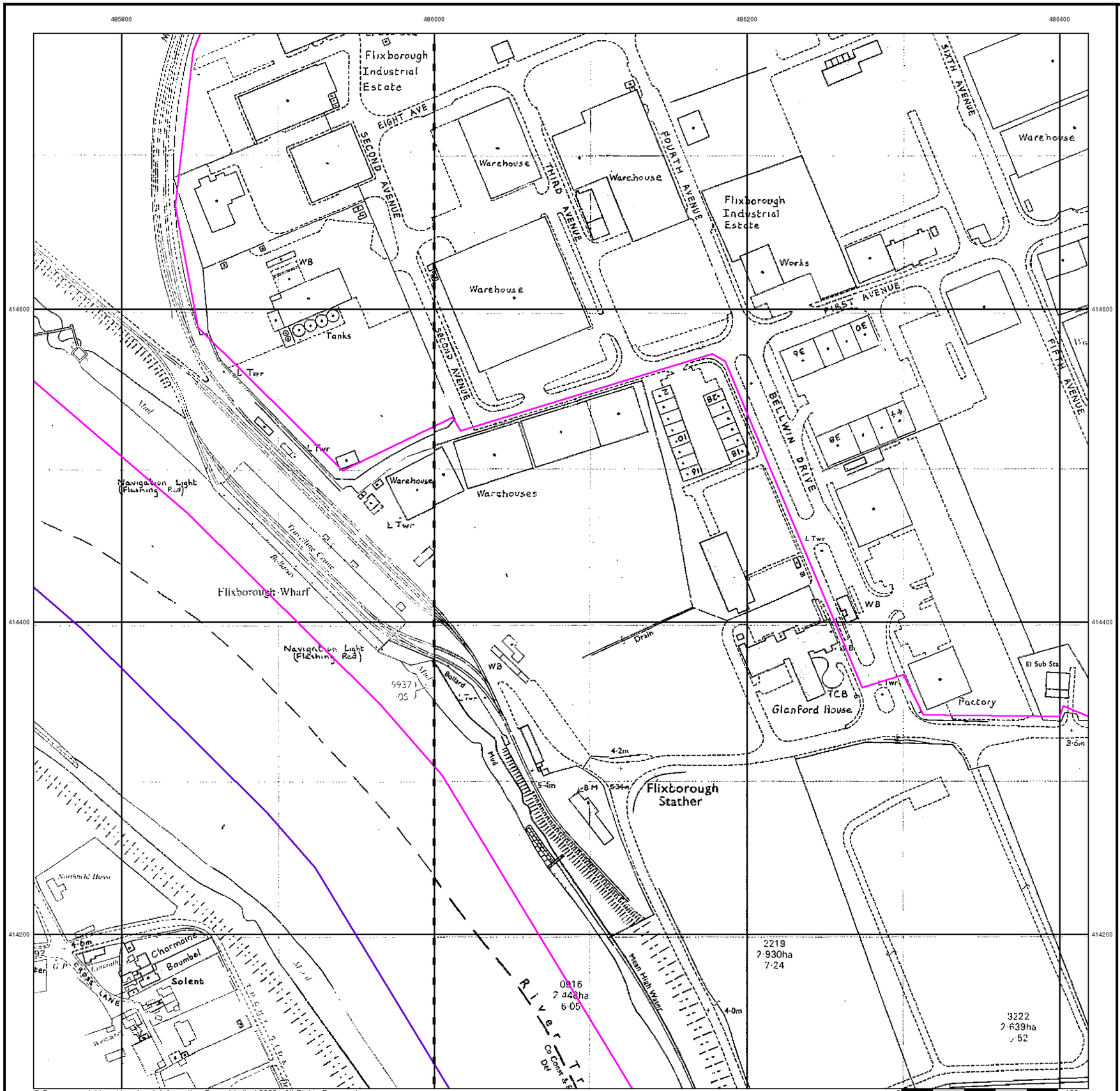


© Crown copyright and Landmark Information Group Limited 2020. All Rights Reserved.

Envirocheck®

LANDMARK INFORMATION GROUP®

## Additional SIMs

**Published 1989 - 1991**

**Source map scale - 1:2,500**

The SIM cards (Ordnance Survey's `Survey of Information on Microfilm') are further, minor editions of mapping which were produced and published in between the main editions as an area was updated. They date from 1947 to 1994, and contain detailed information on buildings, roads and land-use. These maps were produced at both 1:2,500 and 1:1,250 scales.

## Map Name(s) and Date(s)

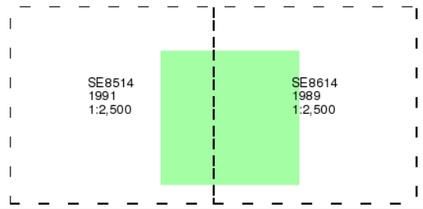


## Historical Map - Segment F12

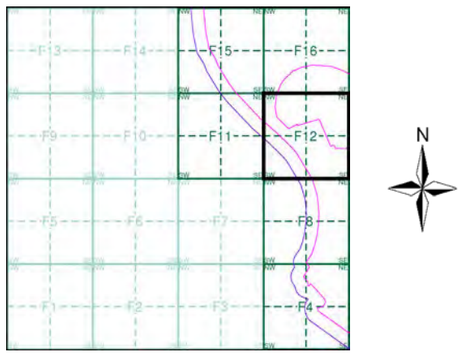


## Order Details

| | |
|---|---|
| Order Number: | 269869084_1_1 |
| Customer Ref: | MAN25291 |
| National Grid Reference: | 485550, 414250 |
| Slice: | F |
| Site Area (Ha): | 598.7 |
| Search Buffer (m): | 100 |

## Site Details

Site at 487768,412414

Landmark INFORMATION GROUP

Tel: 0844 844 9952
Fax: 0844 844 9951
Web: [redacted]

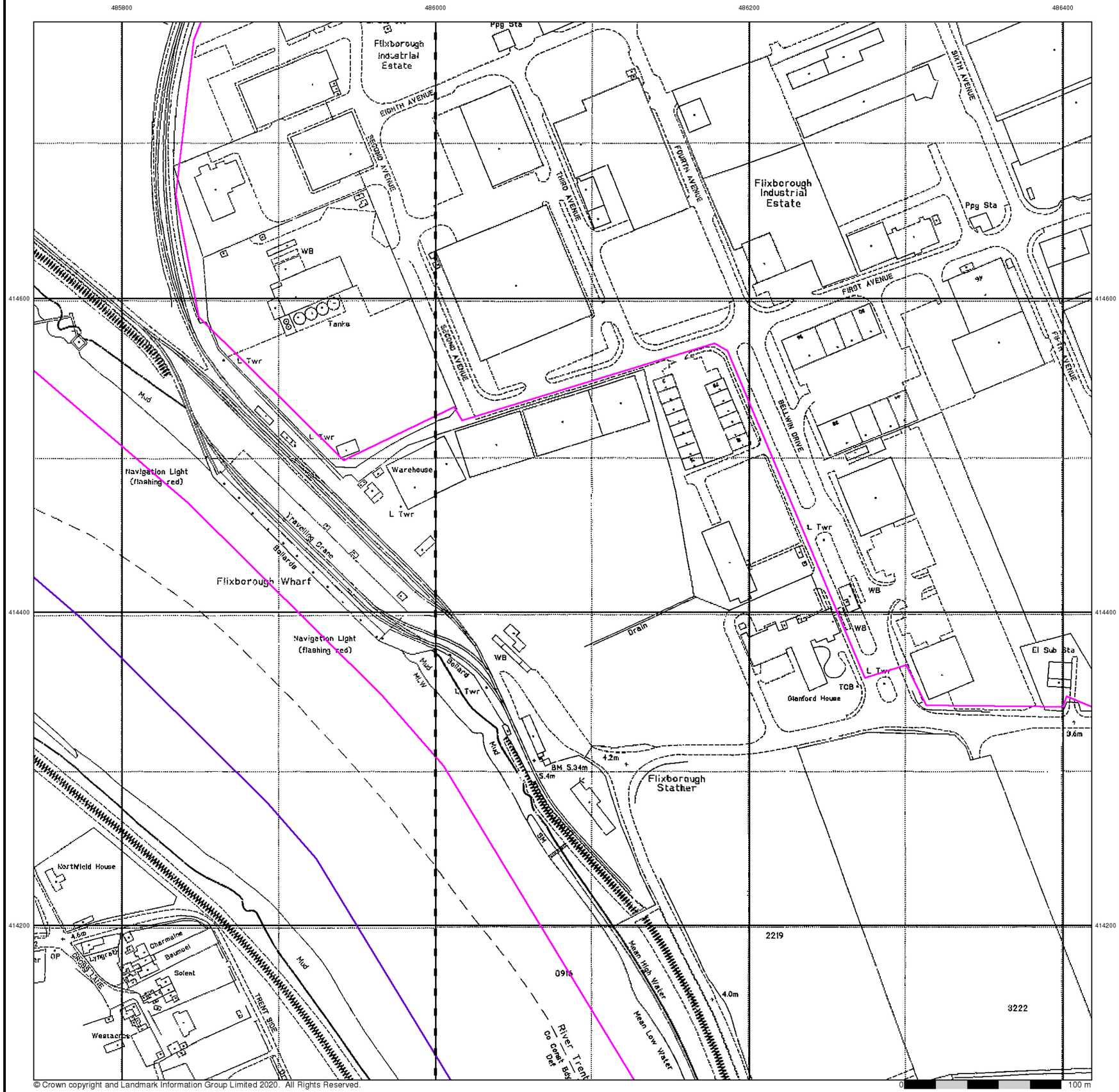


© Crown copyright and Landmark Information Group Limited 2020. All Rights Reserved.

Envirocheck®

LANDMARK INFORMATION GROUP®

## Large-Scale National Grid Data

**Published 1994**

**Source map scale - 1:2,500**

'Large Scale Na ional Grid Data' superseded S M cards (Ordnance Survey's 'Survey of Information on Microfilm') in 1992, and continued to be produced until 1999. These maps were the fore-runners of digital mapping and so provide detailed information on houses and roads, but tend to show less topographic features such as vegetation. These maps were produced at both 1:2,500 and 1:1,250 scales.

## Map Name(s) and Date(s)

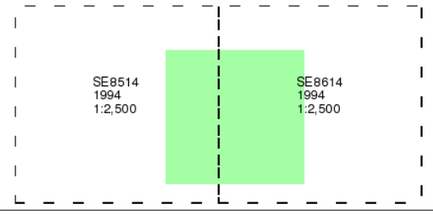


## Historical Map - Segment F12

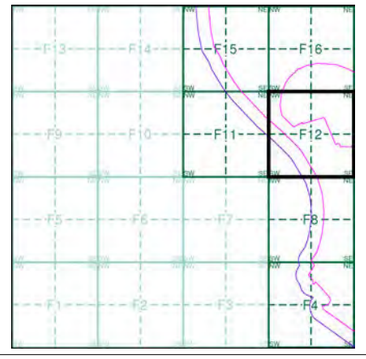


## Order Details

| | |
|---|---|
| Order Number: | 269869084_1_1 |
| Customer Ref: | MAN25291 |
| National Grid Reference: | 485550, 414250 |
| Slice: | F |
| Site Area (Ha): | 598.7 |
| Search Buffer (m): | 100 |

## Site Details

Site at 487768,412414

Landmark INFORMATION GROUP
Tel: 0844 844 9952
Fax: 0844 844 9951
Web: [redacted]

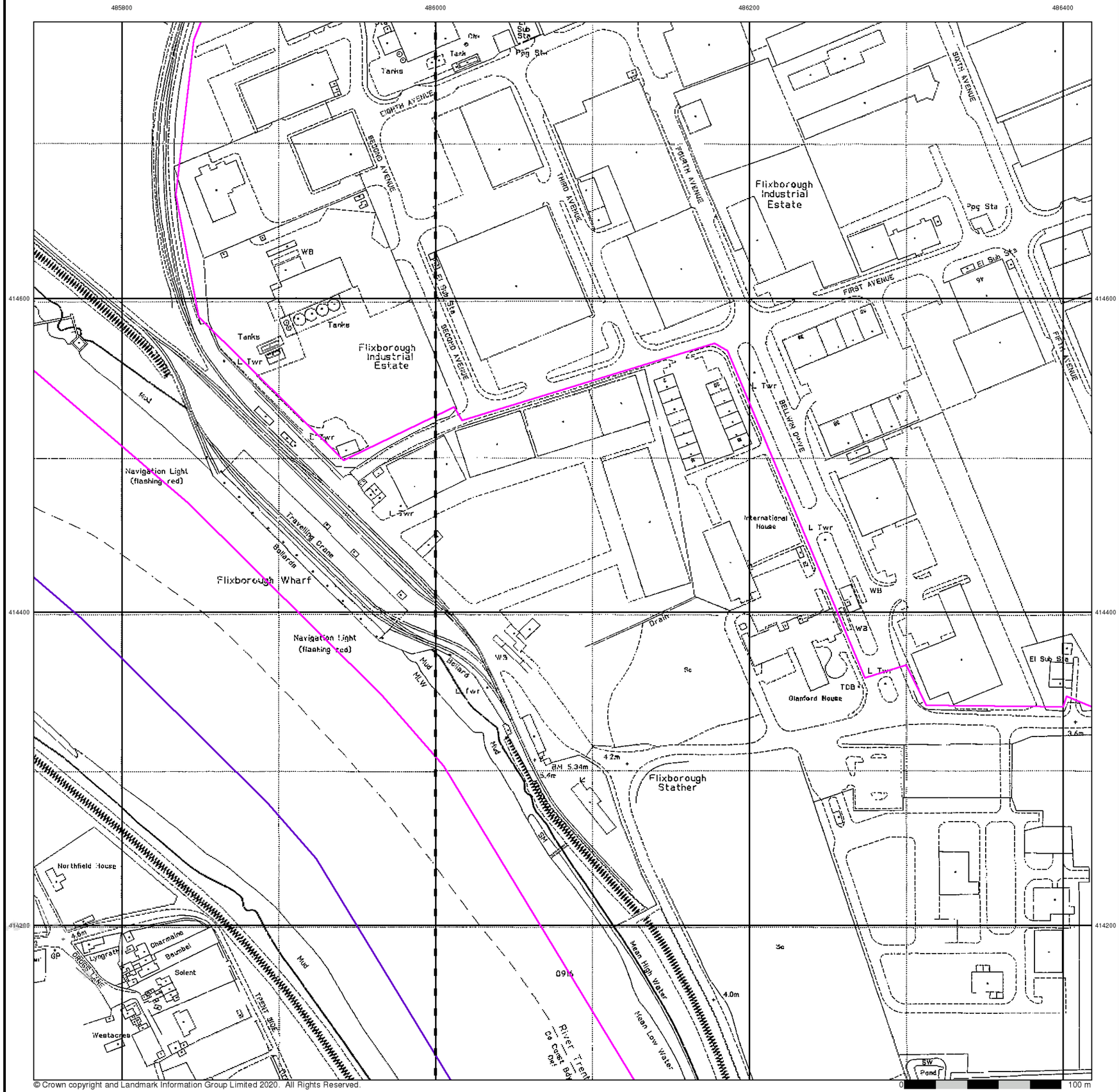


© Crown copyright and Landmark Information Group Limited 2020. All Rights Reserved.

Envirocheck®

LANDMARK INFORMATION GROUP®

## Large-Scale National Grid Data

**Published 1994**

**Source map scale - 1:2,500**

'Large Scale Na ional Grid Data' superseded S M cards (Ordnance Survey's 'Survey of Information on Microfilm') in 1992, and continued to be produced until 1999. These maps were the fore-runners of digital mapping and so provide detailed information on houses and roads, but tend to show less topographic features such as vegetation. These maps were produced at both 1:2,500 and 1:1,250 scales.

## Map Name(s) and Date(s)

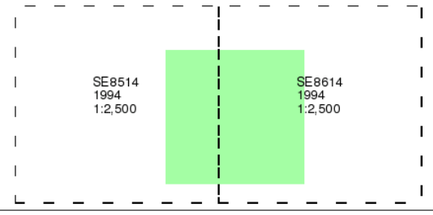


## Historical Map - Segment F12

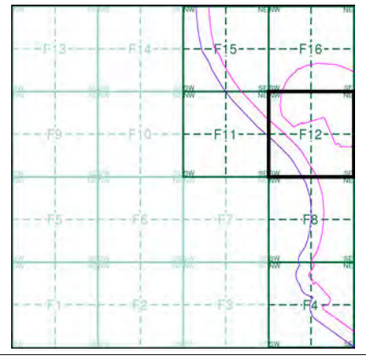


## Order Details

| | |
|---|---|
| Order Number: | 269869084_1_1 |
| Customer Ref: | MAN25291 |
| National Grid Reference: | 485550, 414250 |
| Slice: | F |
| Site Area (Ha): | 598.7 |
| Search Buffer (m): | 100 |

## Site Details

Site at 487768,412414

Landmark INFORMATION GROUP
Tel: 0844 844 9952
Fax: 0844 844 9951
Web: [redacted]

© Crown copyright and Landmark Information Group Limited 2020. All Rights Reserved.

Envirocheck®

LANDMARK INFORMATION GROUP®

## Large-Scale National Grid Data

**Published 1995**

**Source map scale - 1:2,500**

'Large Scale Na ional Grid Data' superseded S M cards (Ordnance Survey's 'Survey of Information on Microfilm') in 1992, and continued to be produced until 1999. These maps were the fore-runners of digital mapping and so provide detailed information on houses and roads, but tend to show less topographic features such as vegetation. These maps were produced at both 1:2,500 and 1:1,250 scales.

## Map Name(s) and Date(s)

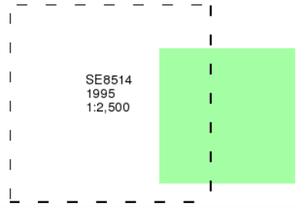


## Historical Map - Segment F12

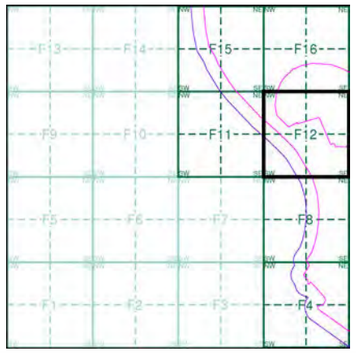


## Order Details

| | |
|---|---|
| Order Number: | 269869084_1_1 |
| Customer Ref: | MAN25291 |
| National Grid Reference: | 485550, 414250 |
| Slice: | F |
| Site Area (Ha): | 598.7 |
| Search Buffer (m): | 100 |

## Site Details

Site at 487768,412414

Landmark INFORMATION GROUP

Tel: 0844 844 9952
Fax: 0844 844 9951
Web: [redacted]

# Historical Mapping Legends

## Ordnance Survey County Series and Ordnance Survey Plan 1:2,500

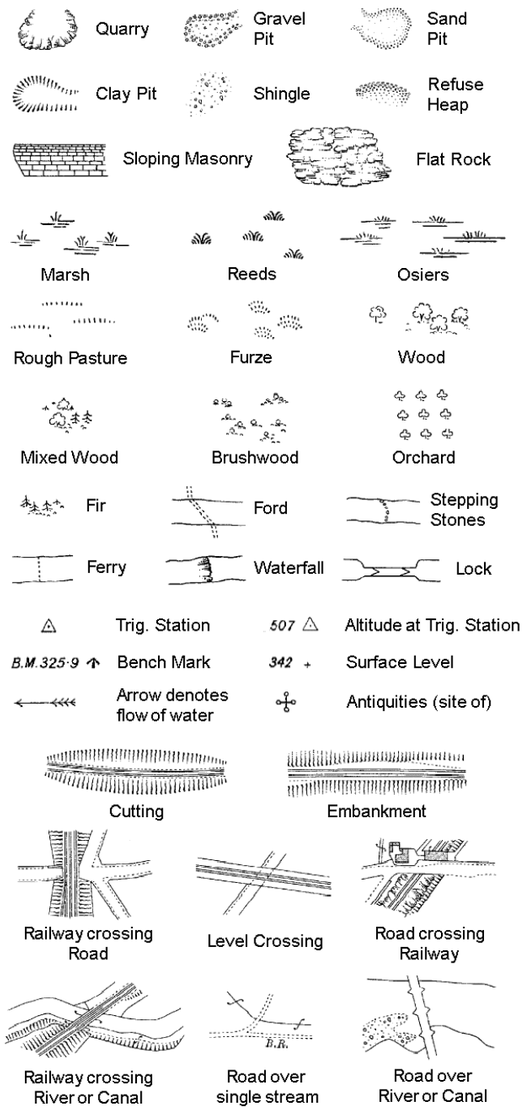


County Boundary (Geographical)
County & Civil Parish Boundary
Administrative County & Civil Parish Boundary
Co. Boro. Bdy. County Borough Boundary (England)
Co. Burgh Bdy. County Burgh Boundary (Scotland)

| | | | |
|---|---|---|---|
| B P B S | Boundary Post or Stone | P.C.B | Police Call Box |
| B.R. | Bridle Road | P | Pump |
| E.P | Electricity Pylon | S.P | Signal Post |
| F.B. | Foot Bridge | Sl. | Sluice |
| F.P. | Foot Path | Sp. | Spring |
| G.P | Guide Post or Board | T.C.B | Telephone Call Box |
| M.S | Mile Stone | Tr. | Trough |
| M.P M.R | Mooring Post or Ring | W | Well |

## Ordnance Survey Plan, Additional SIMs and Supply of Unpublished Survey Information 1:2,500 and 1:1,250

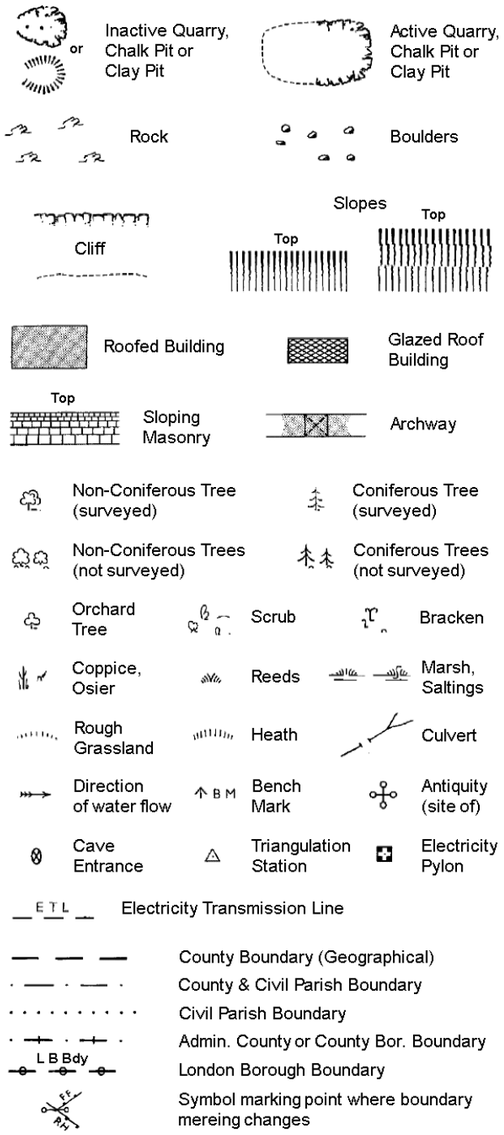


County Boundary (Geographical)
County & Civil Parish Boundary
Civil Parish Boundary
Admin. County or County Bor. Boundary
L B Bdy London Borough Boundary
Symbol marking point where boundary mereing changes

| | | | |
|---|---|---|---|
| BH | Beer House | P | Pillar, Pole or Post |
| BP, BS | Boundary Post or Stone | PO | Post Office |
| Cn, C | Capstan, Crane | PC | Public Convenience |
| Chy | Chimney | PH | Public House |
| D Fn | Drinking Fountain | Pp | Pump |
| El P | Electricity Pillar or Post | SB, S Br | Signal Box or Bridge |
| FAP | Fire Alarm Pillar | SP, SL | Signal Post or Light |
| FB | Foot Bridge | Spr | Spring |
| GP | Guide Post | Tk | Tank or Track |
| H | Hydrant or Hydraulic | TCB | Telephone Call Box |
| LC | Level Crossing | TCP | Telephone Call Post |
| MH | Manhole | Tr | Trough |
| MP | Mile Post or Mooring Post | Wr Pt, Wr T | Water Point, Water Tap |
| MS | Mile Stone | W | Well |
| NTL | Normal Tidal Limit | Wd Pp | Wind Pump |

## Large-Scale National Grid Data 1:2,500 and 1:1,250

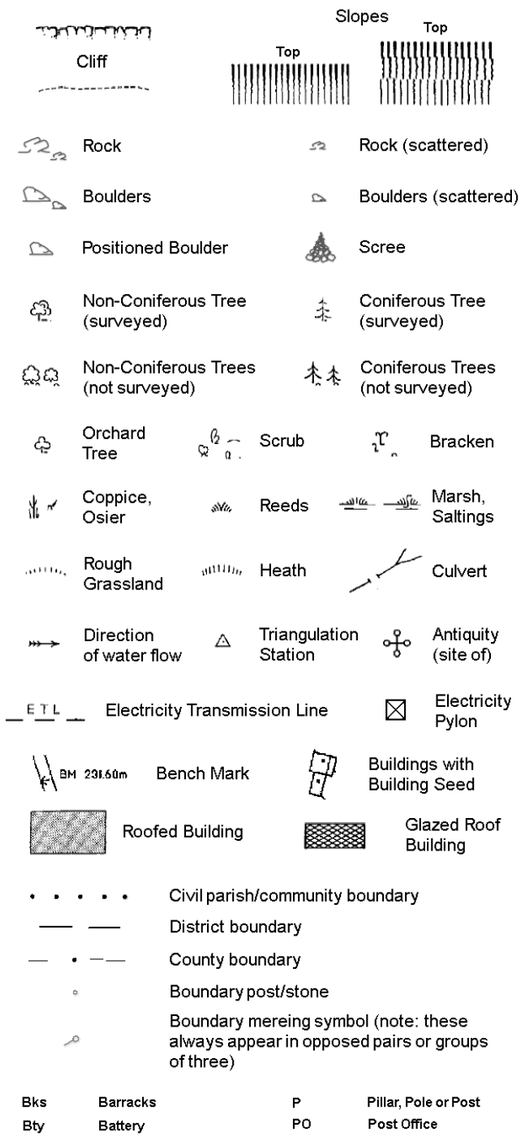


Civil parish/community boundary
District boundary
County boundary
Boundary post/stone
Boundary mereing symbol (note: these always appear in opposed pairs or groups of three)

| | | | |
|---|---|---|---|
| Bks | Barracks | P | Pillar, Pole or Post |
| Bty | Battery | PO | Post Office |
| Cemy | Cemetery | PC | Public Convenience |
| Chy | Chimney | Pp | Pump |
| Cis | Cistern | Ppg Sta | Pumping Station |
| Dismtd Rly | Dismantled Railway | PW | Place of Worship |
| El Gen Sta | Electricity Generating Station | Sewage Ppg Sta | Sewage Pumping Station |
| El P | Electricity Pole, Pillar | SB, S Br | Signal Box or Bridge |
| El Sub Sta | Electricity Sub Station | SP, SL | Signal Post or Light |
| FB | Filter Bed | Spr | Spring |
| Fn / D Fn | Fountain / Drinking Ftn. | Tk | Tank or Track |
| Gas Gov | Gas Valve Compound | Tr | Trough |
| GVC | Gas Governer | Wd Pp | Wind Pump |
| GP | Guide Post | Wr Pt, Wr T | Water Point, Water Tap |
| MH | Manhole | Wks | Works (building or area) |
| MP, MS | Mile Post or Mile Stone | W | Well |

Envirocheck®
LANDMARK INFORMATION GROUP®

## Historical Mapping & Photography included:

| Mapping Type | Scale | Date | Pg |
|---|---|---|---|
| Lincolnshire | 1:2,500 | 1886 | 2 |
| Lincolnshire | 1:2,500 | 1907 | 3 |
| Ordnance Survey Plan | 1:2,500 | 1966 - 1975 | 4 |
| Additional SIMs | 1:2,500 | 1980 | 5 |
| Additional SIMs | 1:2,500 | 1991 | 6 |
| Large-Scale National Grid Data | 1:2,500 | 1994 | 7 |
| Large-Scale National Grid Data | 1:2,500 | 1994 | 8 |
| Large-Scale National Grid Data | 1:2,500 | 1995 | 9 |

## Historical Map - Segment F15

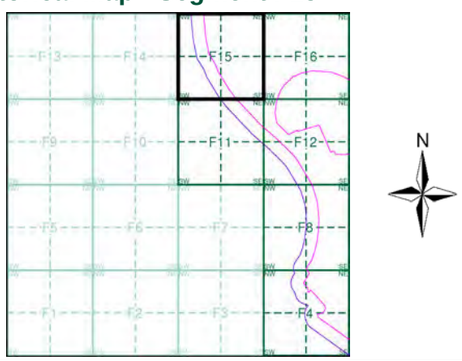


## Order Details

Order Number: 269869084_1_1
Customer Ref: MAN25291
National Grid Reference: 485550, 414250
Slice: F
Site Area (Ha): 598.7
Search Buffer (m): 100

## Site Details

Site at 487768,412414


Landmark INFORMATION GROUP
Tel: 0844 844 9952
Fax:
Web: [redacted]

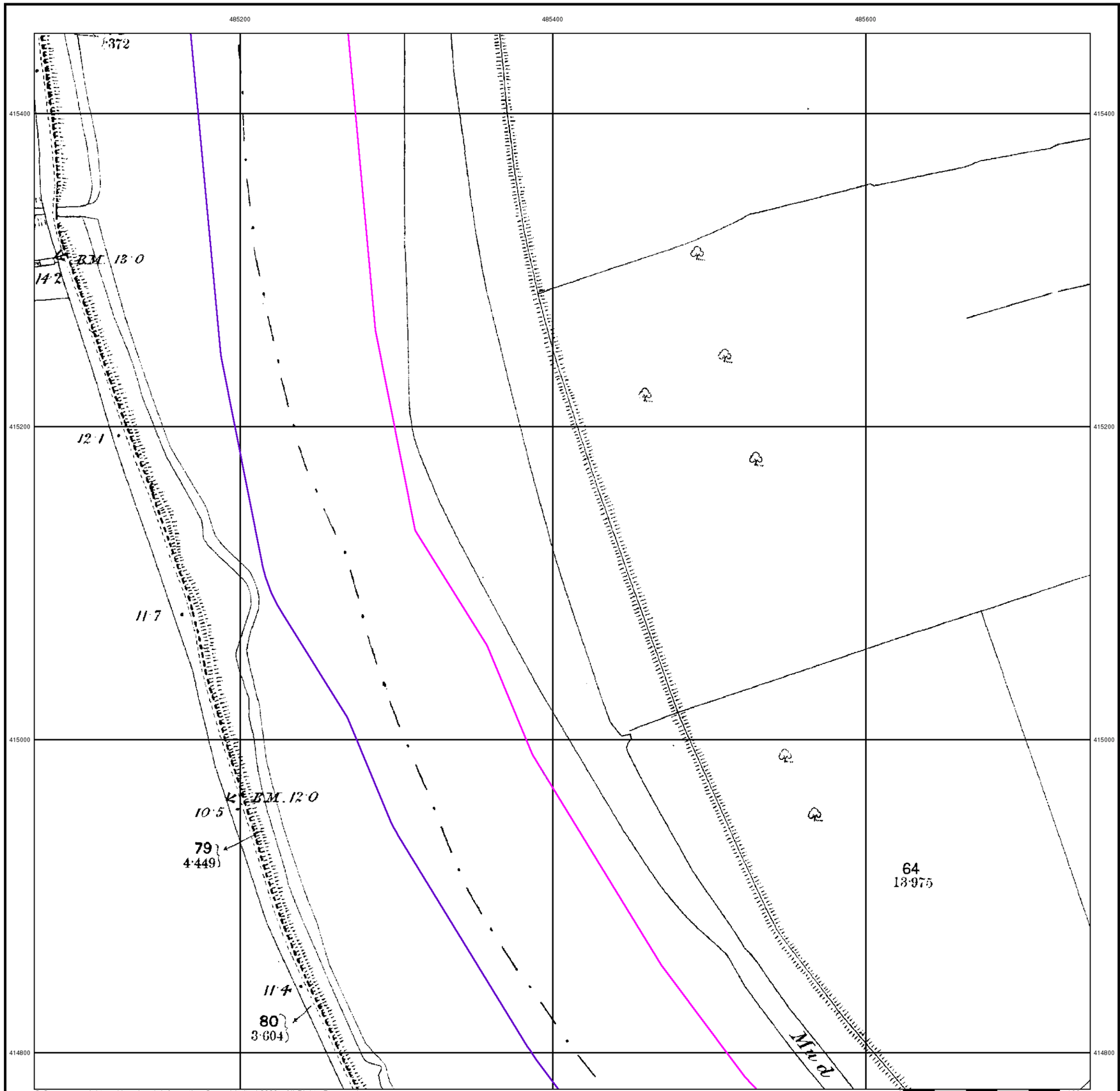

© Crown copyright and Landmark Information Group Limited 2020. All Rights Reserved.

Envirocheck®
LANDMARK INFORMATION GROUP®

## Lincolnshire

## Published 1886

## Source map scale - 1:2,500

The historical maps shown were reproduced from maps predominantly held at the scale adopted for England, Wales and Scotland in the 1840`s. In 1854 the 1:2,500 scale was adopted for mapping urban areas and by 1896 it covered the whole of what were considered to be the cul ivated parts of Great Britain. The published date given below is often some years later than the surveyed date. Before 1938, all OS maps were based on the Cassini Projection, wi h independent surveys of a single county or group of counties, giving rise to significant inaccuracies in outlying areas.

## Map Name(s) and Date(s)

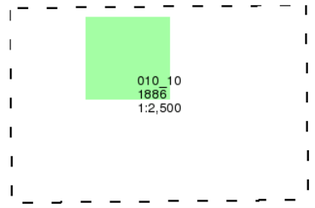


## Historical Map - Segment F15

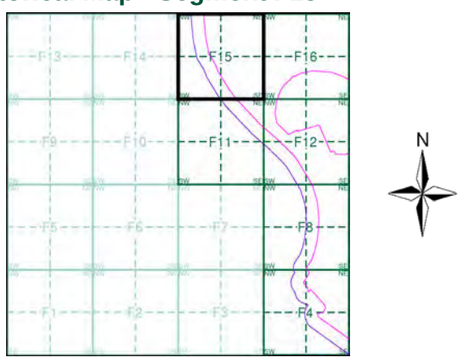


## Order Details

| | |
|---|---|
| Order Number: | 269869084_1_1 |
| Customer Ref: | MAN25291 |
| National Grid Reference: | 485550, 414250 |
| Slice: | F |
| Site Area (Ha): | 598.7 |
| Search Buffer (m): | 100 |

## Site Details

Site at 487768,412414

Landmark INFORMATION GROUP
Tel: 0844 844 9952
Fax:
Web: [redacted]

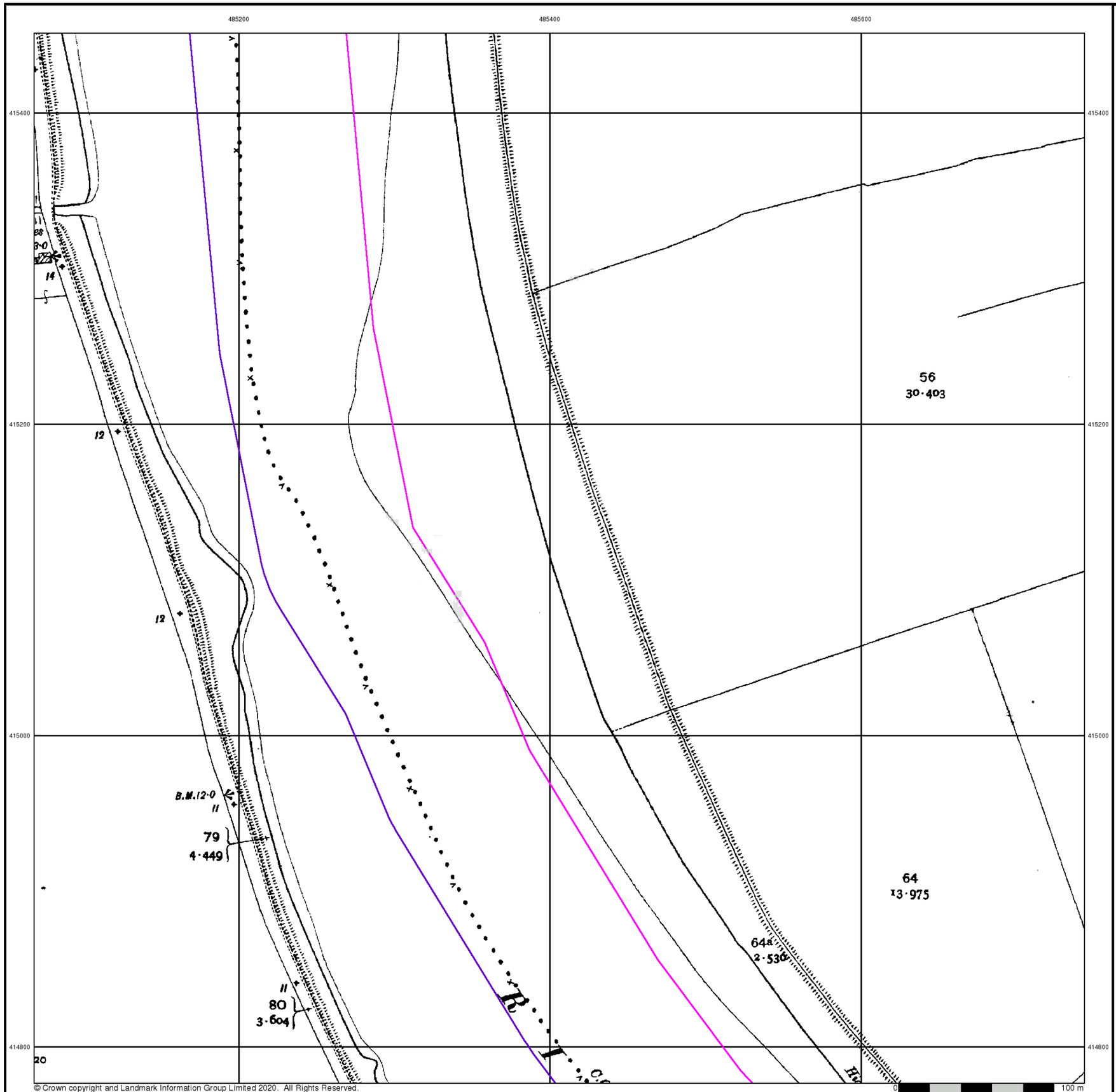


Envirocheck®

LANDMARK INFORMATION GROUP®

## Lincolnshire

## Published 1907

## Source map scale - 1:2,500

The historical maps shown were reproduced from maps predominantly held at the scale adopted for England, Wales and Scotland in the 1840`s. In 1854 the 1:2,500 scale was adopted for mapping urban areas and by 1896 it covered the whole of what were considered to be the cul ivated parts of Great Britain. The published date given below is often some years later than the surveyed date. Before 1938, all OS maps were based on the Cassini Projection, wi h independent surveys of a single county or group of counties, giving rise to significant inaccuracies in outlying areas.

## Map Name(s) and Date(s)

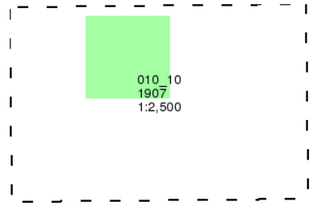


## Historical Map - Segment F15

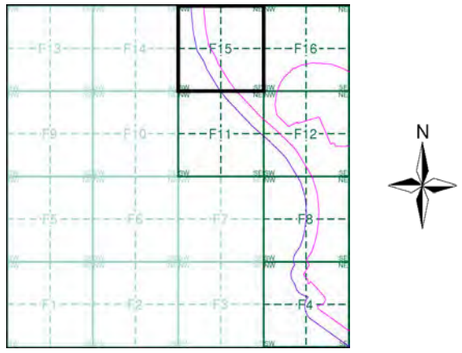


## Order Details

| | |
|---|---|
| Order Number: | 269869084_1_1 |
| Customer Ref: | MAN25291 |
| National Grid Reference: | 485550, 414250 |
| Slice: | F |
| Site Area (Ha): | 598.7 |
| Search Buffer (m): | 100 |

## Site Details

Site at 487768,412414

Landmark INFORMATION GROUP

Tel: 0844 844 9952
Fax:
Web: [redacted]

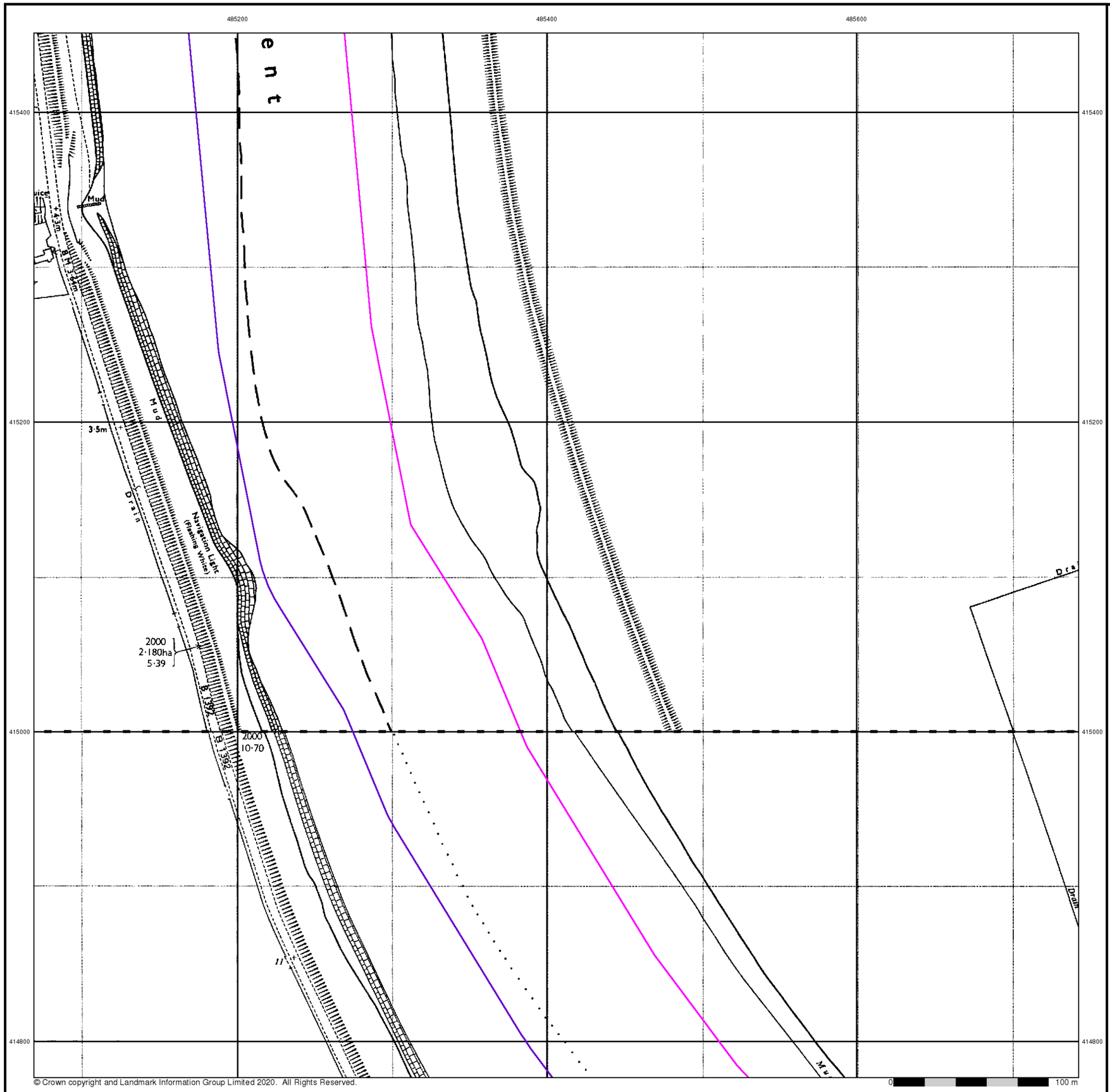


© Crown copyright and Landmark Information Group Limited 2020. All Rights Reserved.

Envirocheck®
LANDMARK INFORMATION GROUP®

## Ordnance Survey Plan

**Published 1966 - 1975**

**Source map scale - 1:2,500**

The historical maps shown were reproduced from maps predominantly held at the scale adopted for England, Wales and Scotland in the 1840`s. In 1854 the 1:2,500 scale was adopted for mapping urban areas and by 1896 it covered the whole of what were considered to be the cul ivated parts of Great Britain. The published date given below is often some years later than the surveyed date. Before 1938, all OS maps were based on the Cassini Projection, wi h independent surveys of a single county or group of counties, giving rise to significant inaccuracies in outlying areas.

## Map Name(s) and Date(s)

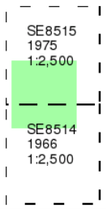


## Historical Map - Segment F15

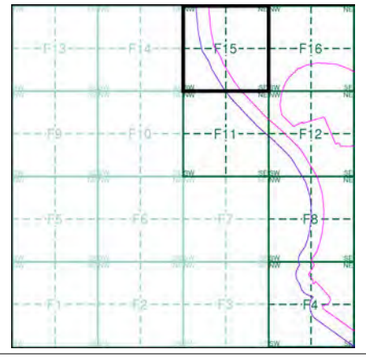


## Order Details

| | |
|---|---|
| Order Number: | 269869084_1_1 |
| Customer Ref: | MAN25291 |
| National Grid Reference: | 485550, 414250 |
| Slice: | F |
| Site Area (Ha): | 598.7 |
| Search Buffer (m): | 100 |

## Site Details

Site at 487768,412414

Landmark INFORMATION GROUP
Tel: 0844 844 9952
Fax:
Web: [redacted]

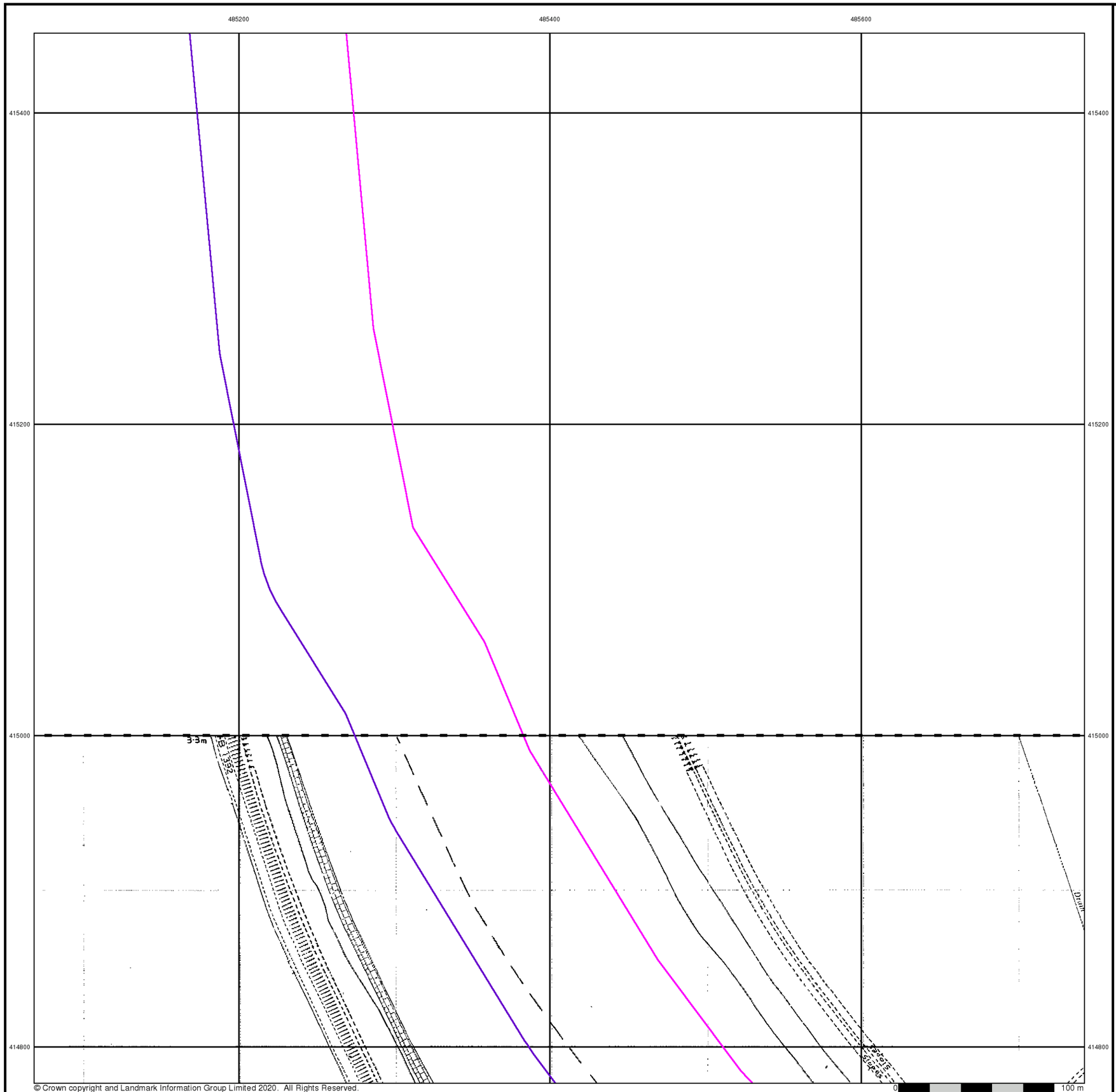


© Crown copyright and Landmark Information Group Limited 2020. All Rights Reserved.

Envirocheck®
LANDMARK INFORMATION GROUP®

## Additional SIMs

**Published 1980**

**Source map scale - 1:2,500**

The SIM cards (Ordnance Survey's `Survey of Information on Microfilm') are further, minor editions of mapping which were produced and published in between the main editions as an area was updated. They date from 1947 to 1994, and contain detailed information on buildings, roads and land-use. These maps were produced at both 1:2,500 and 1:1,250 scales.

## Map Name(s) and Date(s)

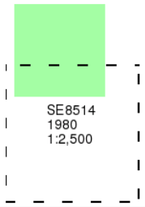


## Historical Map - Segment F15

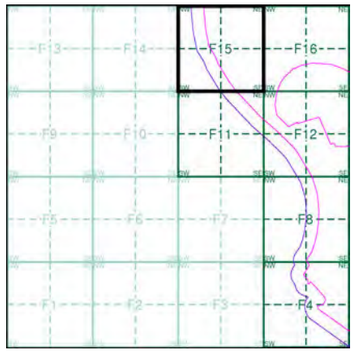


## Order Details

| | |
|---|---|
| Order Number: | 269869084_1_1 |
| Customer Ref: | MAN25291 |
| National Grid Reference: | 485550, 414250 |
| Slice: | F |
| Site Area (Ha): | 598.7 |
| Search Buffer (m): | 100 |

## Site Details

Site at 487768,412414

Landmark INFORMATION GROUP
Tel: 0844 844 9952
Fax:
Web: [redacted]

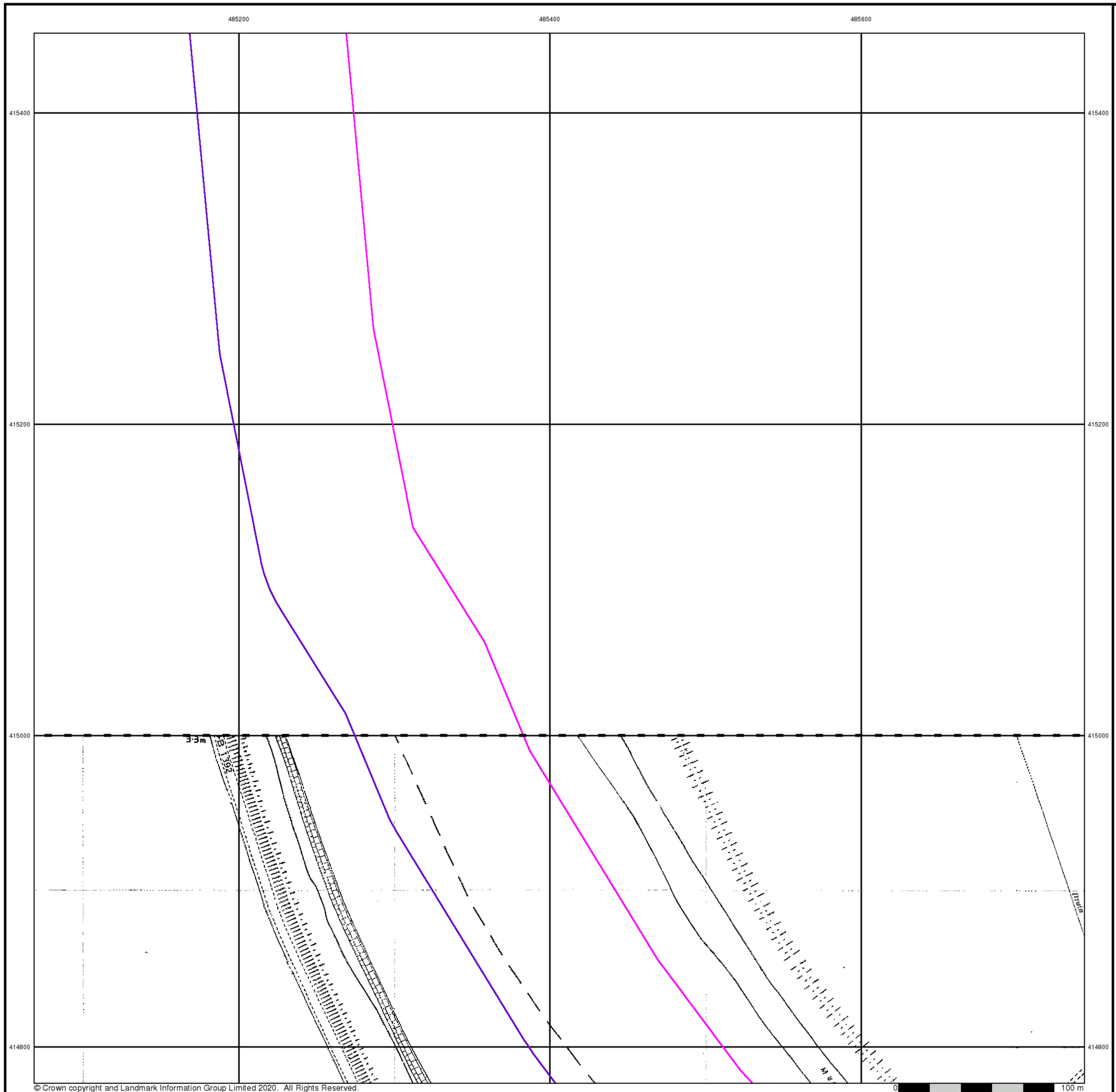


© Crown copyright and Landmark Information Group Limited 2020. All Rights Reserved.

Envirocheck®
LANDMARK INFORMATION GROUP®

## Additional SIMs

**Published 1991**

**Source map scale - 1:2,500**

The SIM cards (Ordnance Survey's `Survey of Information on Microfilm') are further, minor editions of mapping which were produced and published in between the main editions as an area was updated. They date from 1947 to 1994, and contain detailed information on buildings, roads and land-use. These maps were produced at both 1:2,500 and 1:1,250 scales.

## Map Name(s) and Date(s)

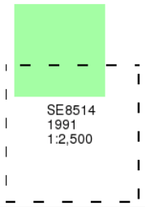


## Historical Map - Segment F15

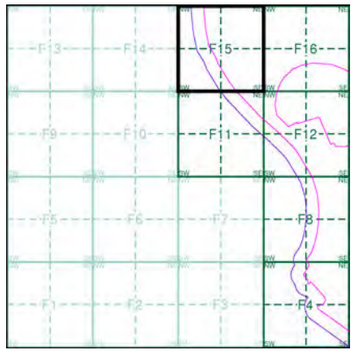


## Order Details

| | |
|---|---|
| Order Number: | 269869084_1_1 |
| Customer Ref: | MAN25291 |
| National Grid Reference: | 485550, 414250 |
| Slice: | F |
| Site Area (Ha): | 598.7 |
| Search Buffer (m): | 100 |

## Site Details

Site at 487768,412414

Landmark INFORMATION GROUP
Tel: 0844 844 9952
Fax:
Web: [redacted]




© Crown copyright and Landmark Information Group Limited 2020. All Rights Reserved.

Envirocheck®

LANDMARK INFORMATION GROUP®

## Large-Scale National Grid Data

**Published 1994**

**Source map scale - 1:2,500**

'Large Scale Na ional Grid Data' superseded S M cards (Ordnance Survey's 'Survey of Information on Microfilm') in 1992, and continued to be produced until 1999. These maps were the fore-runners of digital mapping and so provide detailed information on houses and roads, but tend to show less topographic features such as vegetation. These maps were produced at both 1:2,500 and 1:1,250 scales.

## Map Name(s) and Date(s)

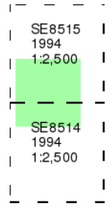


## Historical Map - Segment F15

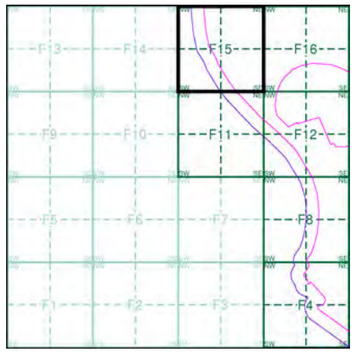


## Order Details

| | |
|---|---|
| Order Number: | 269869084_1_1 |
| Customer Ref: | MAN25291 |
| National Grid Reference: | 485550, 414250 |
| Slice: | F |
| Site Area (Ha): | 598.7 |
| Search Buffer (m): | 100 |

## Site Details

Site at 487768,412414

Landmark INFORMATION GROUP

Tel: 0844 844 9952
Fax:
Web: [redacted]

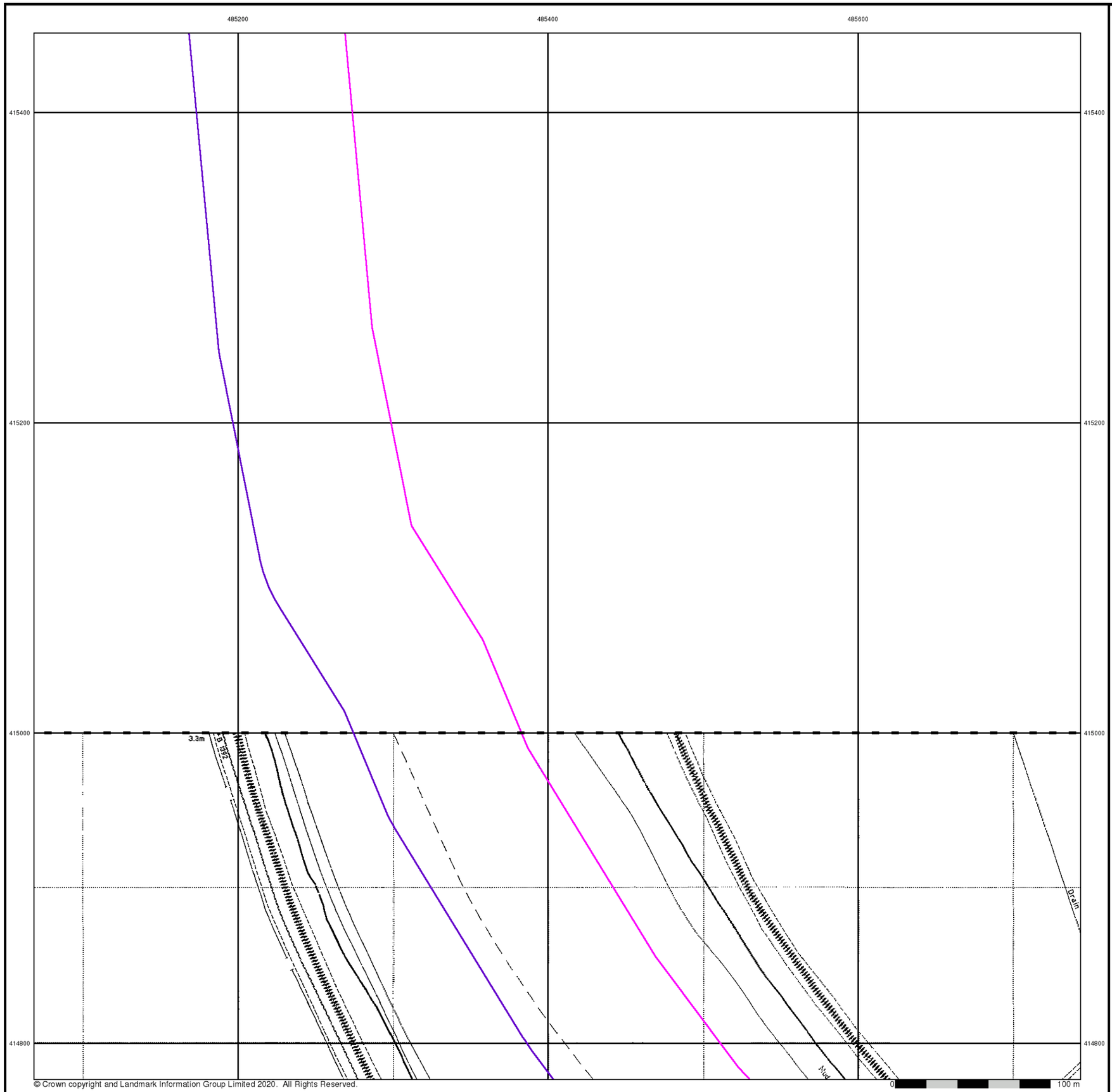


© Crown copyright and Landmark Information Group Limited 2020. All Rights Reserved.

Envirocheck®
LANDMARK INFORMATION GROUP®

## Large-Scale National Grid Data

**Published 1994**

**Source map scale - 1:2,500**

'Large Scale Na ional Grid Data' superseded S M cards (Ordnance Survey's 'Survey of Information on Microfilm') in 1992, and continued to be produced until 1999. These maps were the fore-runners of digital mapping and so provide detailed information on houses and roads, but tend to show less topographic features such as vegetation. These maps were produced at both 1:2,500 and 1:1,250 scales.

## Map Name(s) and Date(s)

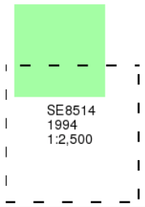


## Historical Map - Segment F15

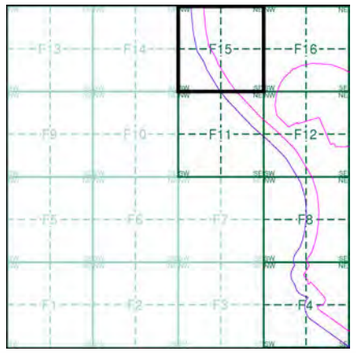


## Order Details

| | |
|---|---|
| Order Number: | 269869084_1_1 |
| Customer Ref: | MAN25291 |
| National Grid Reference: | 485550, 414250 |
| Slice: | F |
| Site Area (Ha): | 598.7 |
| Search Buffer (m): | 100 |

## Site Details

Site at 487768,412414

Landmark INFORMATION GROUP
Tel: 0844 844 9952
Fax:
Web: [redacted]

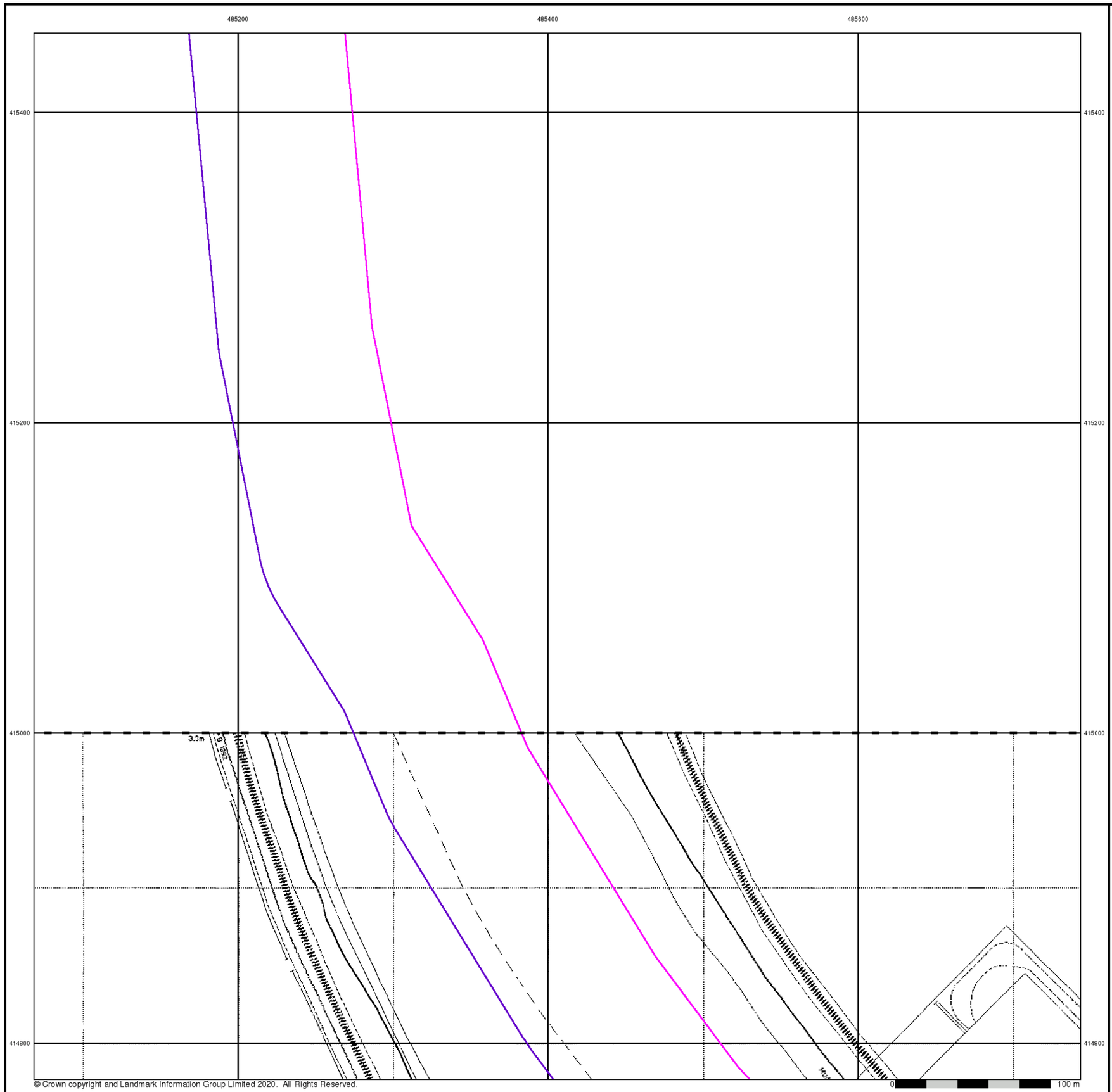

© Crown copyright and Landmark Information Group Limited 2020. All Rights Reserved.

Envirocheck®
LANDMARK INFORMATION GROUP®

## Large-Scale National Grid Data

**Published 1995**

**Source map scale - 1:2,500**

'Large Scale Na ional Grid Data' superseded S M cards (Ordnance Survey's 'Survey of Information on Microfilm') in 1992, and continued to be produced until 1999. These maps were the fore-runners of digital mapping and so provide detailed information on houses and roads, but tend to show less topographic features such as vegetation. These maps were produced at both 1:2,500 and 1:1,250 scales.

## Map Name(s) and Date(s)

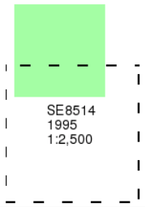


## Historical Map - Segment F15

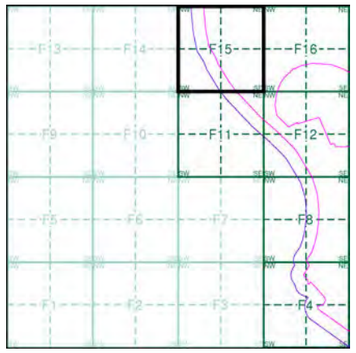


## Order Details

| | |
|---|---|
| Order Number: | 269869084_1_1 |
| Customer Ref: | MAN25291 |
| National Grid Reference: | 485550, 414250 |
| Slice: | F |
| Site Area (Ha): | 598.7 |
| Search Buffer (m): | 100 |

## Site Details

Site at 487768,412414

Landmark INFORMATION GROUP
Tel: 0844 844 9952
Fax:
Web: [redacted]

# Historical Mapping Legends

## Ordnance Survey County Series and Ordnance Survey Plan 1:2,500

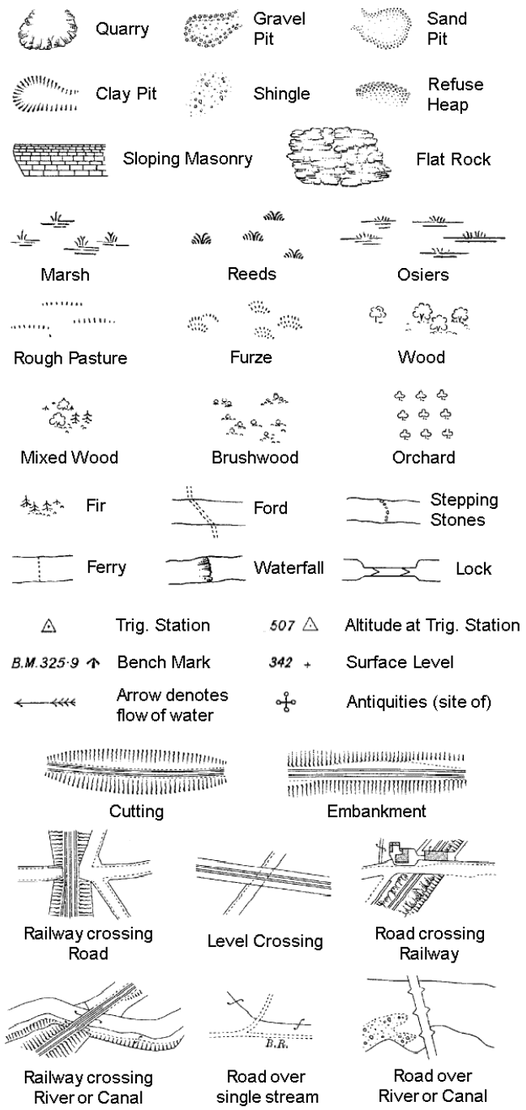


County Boundary (Geographical)
County & Civil Parish Boundary
Administrative County & Civil Parish Boundary
Co. Boro. Bdy.
County Borough Boundary (England)
Co. Burgh Bdy.
County Burgh Boundary (Scotland)

| | | | |
|---|---|---|---|
| B P B S | Boundary Post or Stone | P.C.B | Police Call Box |
| B.R. | Bridle Road | P | Pump |
| E.P | Electricity Pylon | S.P | Signal Post |
| F.B. | Foot Bridge | Sl. | Sluice |
| F.P. | Foot Path | Sp. | Spring |
| G.P | Guide Post or Board | T.C.B | Telephone Call Box |
| M.S | Mile Stone | Tr. | Trough |
| M.P M.R | Mooring Post or Ring | W | Well |

## Ordnance Survey Plan, Additional SIMs and Supply of Unpublished Survey Information 1:2,500 and 1:1,250

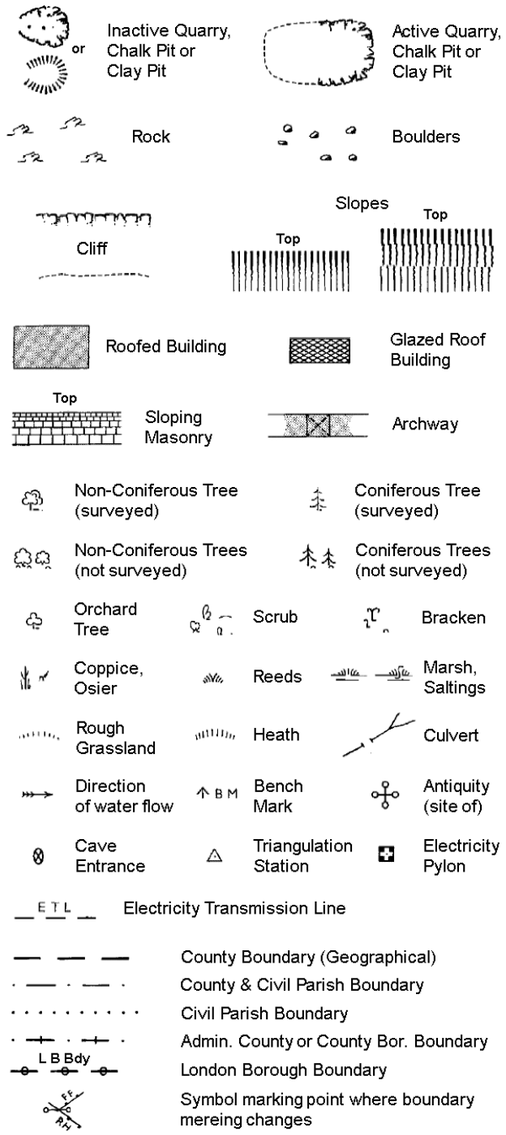


County Boundary (Geographical)
County & Civil Parish Boundary
Civil Parish Boundary
Admin. County or County Bor. Boundary
L B Bdy
London Borough Boundary
Symbol marking point where boundary mereing changes

| | | | |
|---|---|---|---|
| BH | Beer House | P | Pillar, Pole or Post |
| BP, BS | Boundary Post or Stone | PO | Post Office |
| Cn, C | Capstan, Crane | PC | Public Convenience |
| Chy | Chimney | PH | Public House |
| D Fn | Drinking Fountain | Pp | Pump |
| El P | Electricity Pillar or Post | SB, S Br | Signal Box or Bridge |
| FAP | Fire Alarm Pillar | SP, SL | Signal Post or Light |
| FB | Foot Bridge | Spr | Spring |
| GP | Guide Post | Tk | Tank or Track |
| H | Hydrant or Hydraulic | TCB | Telephone Call Box |
| LC | Level Crossing | TCP | Telephone Call Post |
| MH | Manhole | Tr | Trough |
| MP | Mile Post or Mooring Post | Wr Pt, Wr T | Water Point, Water Tap |
| MS | Mile Stone | W | Well |
| NTL | Normal Tidal Limit | Wd Pp | Wind Pump |

## Large-Scale National Grid Data 1:2,500 and 1:1,250

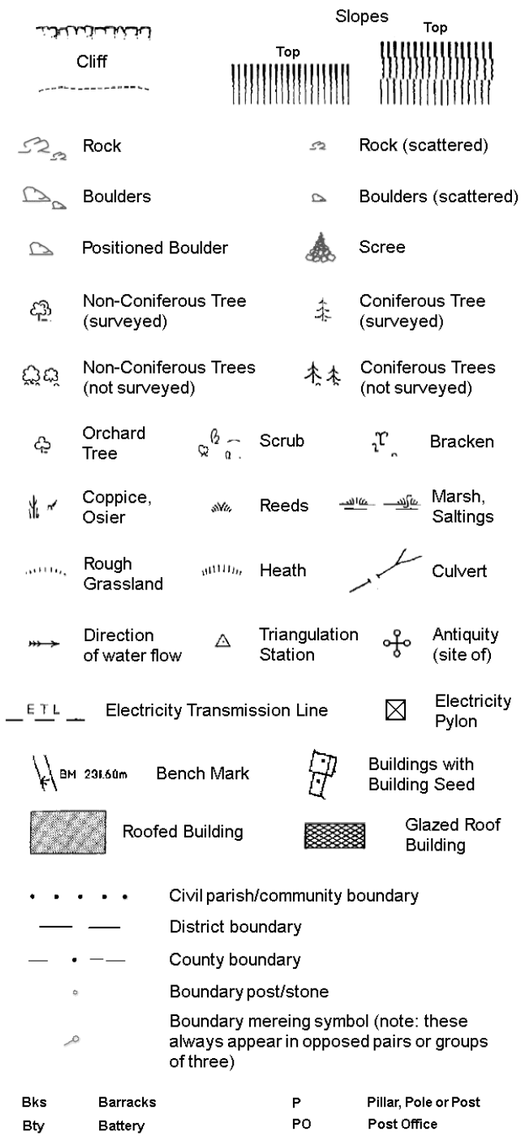


Civil parish/community boundary
District boundary
County boundary
Boundary post/stone
Boundary mereing symbol (note: these always appear in opposed pairs or groups of three)

| | | | |
|---|---|---|---|
| Bks | Barracks | P | Pillar, Pole or Post |
| Bty | Battery | PO | Post Office |
| Cemy | Cemetery | PC | Public Convenience |
| Chy | Chimney | Pp | Pump |
| Cis | Cistern | Ppg Sta | Pumping Station |
| Dismtd Rly | Dismantled Railway | PW | Place of Worship |
| El Gen Sta | Electricity Generating Station | Sewage Ppg Sta | Sewage Pumping Station |
| El P | Electricity Pole, Pillar | SB, S Br | Signal Box or Bridge |
| El Sub Sta | Electricity Sub Station | SP, SL | Signal Post or Light |
| FB | Filter Bed | Spr | Spring |
| Fn / D Fn | Fountain / Drinking Ftn. | Tk | Tank or Track |
| Gas Gov | Gas Valve Compound | Tr | Trough |
| GVC | Gas Governer | Wd Pp | Wind Pump |
| GP | Guide Post | Wr Pt, Wr T | Water Point, Water Tap |
| MH | Manhole | Wks | Works (building or area) |
| MP, MS | Mile Post or Mile Stone | W | Well |

Envirocheck®
LANDMARK INFORMATION GROUP®

## Historical Mapping & Photography included:

| Mapping Type | Scale | Date | Pg |
|---|---|---|---|
| Lincolnshire | 1:2,500 | 1886 | 2 |
| Lincolnshire | 1:2,500 | 1907 | 3 |
| Ordnance Survey Plan | 1:2,500 | 1966 - 1976 | 4 |
| Additional SIMs | 1:2,500 | 1980 - 1985 | 5 |
| Ordnance Survey Plan | 1:2,500 | 1981 | 6 |
| Ordnance Survey Plan | 1:2,500 | 1985 | 7 |
| Additional SIMs | 1:2,500 | 1989 - 1991 | 8 |
| Large-Scale National Grid Data | 1:2,500 | 1994 | 9 |
| Large-Scale National Grid Data | 1:2,500 | 1994 | 10 |
| Large-Scale National Grid Data | 1:2,500 | 1995 | 11 |

## Historical Map - Segment F16

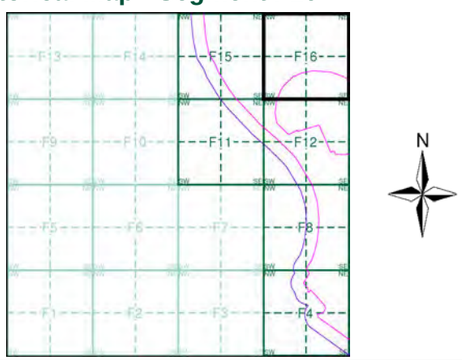


## Order Details

| | |
|---|---|
| Order Number: | 269869084_1_1 |
| Customer Ref: | MAN25291 |
| National Grid Reference: | 485550, 414250 |
| Slice: | F |
| Site Area (Ha): | 598.7 |
| Search Buffer (m): | 100 |

## Site Details

Site at 487768,412414


Landmark INFORMATION GROUP
Tel: 0844 844 9952
Fax: 0844 844 9951
Web: [redacted]

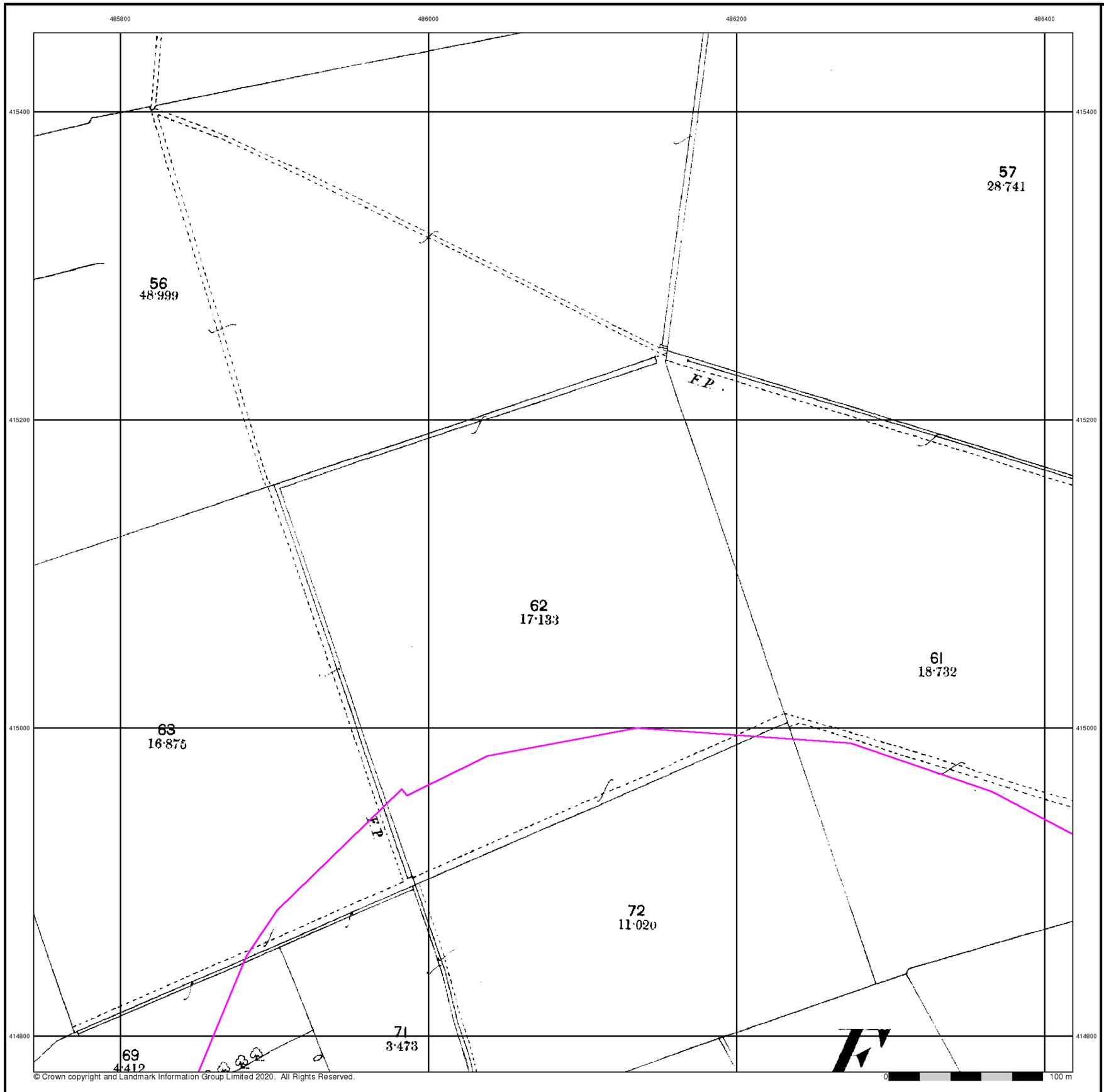


Envirocheck®

LANDMARK INFORMATION GROUP®

## Lincolnshire

## Published 1886

## Source map scale - 1:2,500

The historical maps shown were reproduced from maps predominantly held at the scale adopted for England, Wales and Scotland in the 1840`s. In 1854 the 1:2,500 scale was adopted for mapping urban areas and by 1896 it covered the whole of what were considered to be the cul ivated parts of Great Britain. The published date given below is often some years later than the surveyed date. Before 1938, all OS maps were based on the Cassini Projection, wi h independent surveys of a single county or group of counties, giving rise to significant inaccuracies in outlying areas.

## Map Name(s) and Date(s)

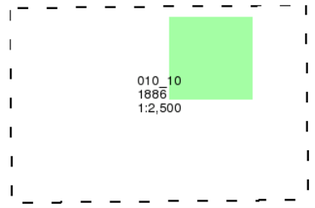


## Historical Map - Segment F16

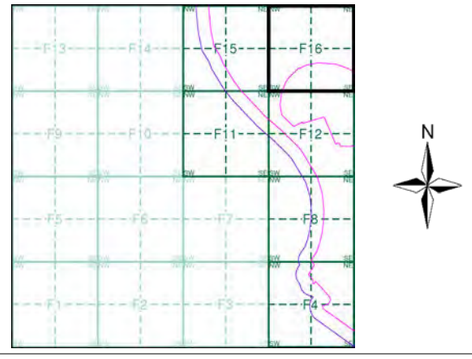


## Order Details

| | |
|---|---|
| Order Number: | 269869084_1_1 |
| Customer Ref: | MAN25291 |
| National Grid Reference: | 485550, 414250 |
| Slice: | F |
| Site Area (Ha): | 598.7 |
| Search Buffer (m): | 100 |

## Site Details

Site at 487768,412414

Landmark INFORMATION GROUP
Tel: 0844 844 9952
Fax: 0844 844 9951
Web: [redacted]

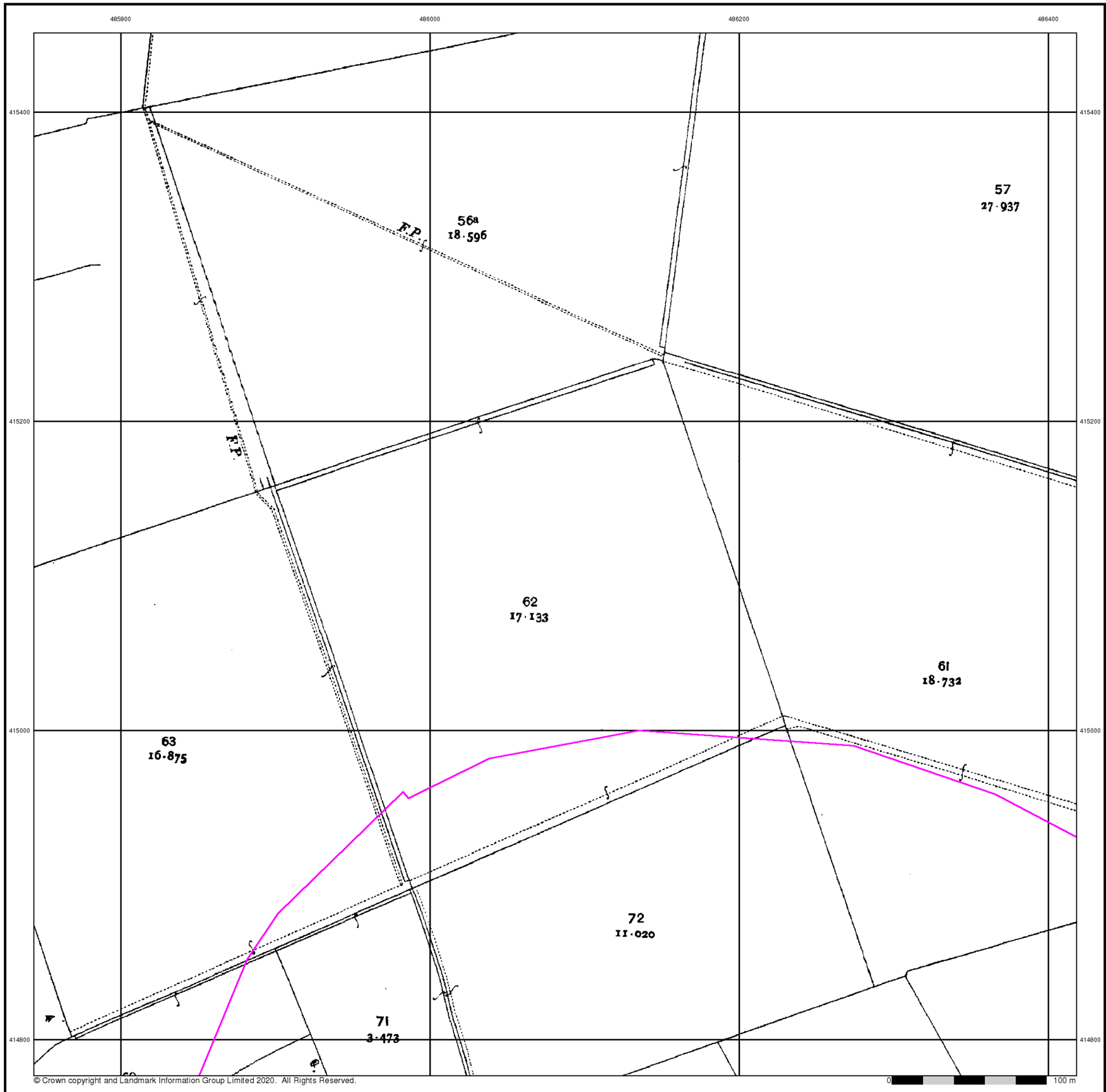

© Crown copyright and Landmark Information Group Limited 2020. All Rights Reserved.

Envirocheck®

LANDMARK INFORMATION GROUP®

## Lincolnshire

## Published 1907

## Source map scale - 1:2,500

The historical maps shown were reproduced from maps predominantly held at the scale adopted for England, Wales and Scotland in the 1840`s. In 1854 the 1:2,500 scale was adopted for mapping urban areas and by 1896 it covered the whole of what were considered to be the cul ivated parts of Great Britain. The published date given below is often some years later than the surveyed date. Before 1938, all OS maps were based on the Cassini Projection, wi h independent surveys of a single county or group of counties, giving rise to significant inaccuracies in outlying areas.

## Map Name(s) and Date(s)

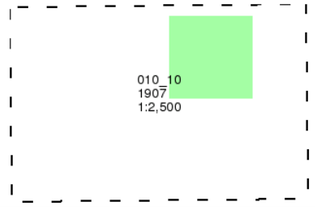


## Historical Map - Segment F16

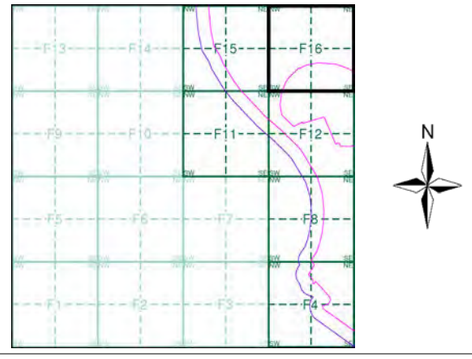


## Order Details

| | |
|---|---|
| Order Number: | 269869084_1_1 |
| Customer Ref: | MAN25291 |
| National Grid Reference: | 485550, 414250 |
| Slice: | F |
| Site Area (Ha): | 598.7 |
| Search Buffer (m): | 100 |

## Site Details

Site at 487768,412414

Landmark INFORMATION GROUP

Tel: 0844 844 9952
Fax: 0844 844 9951
Web: [redacted]

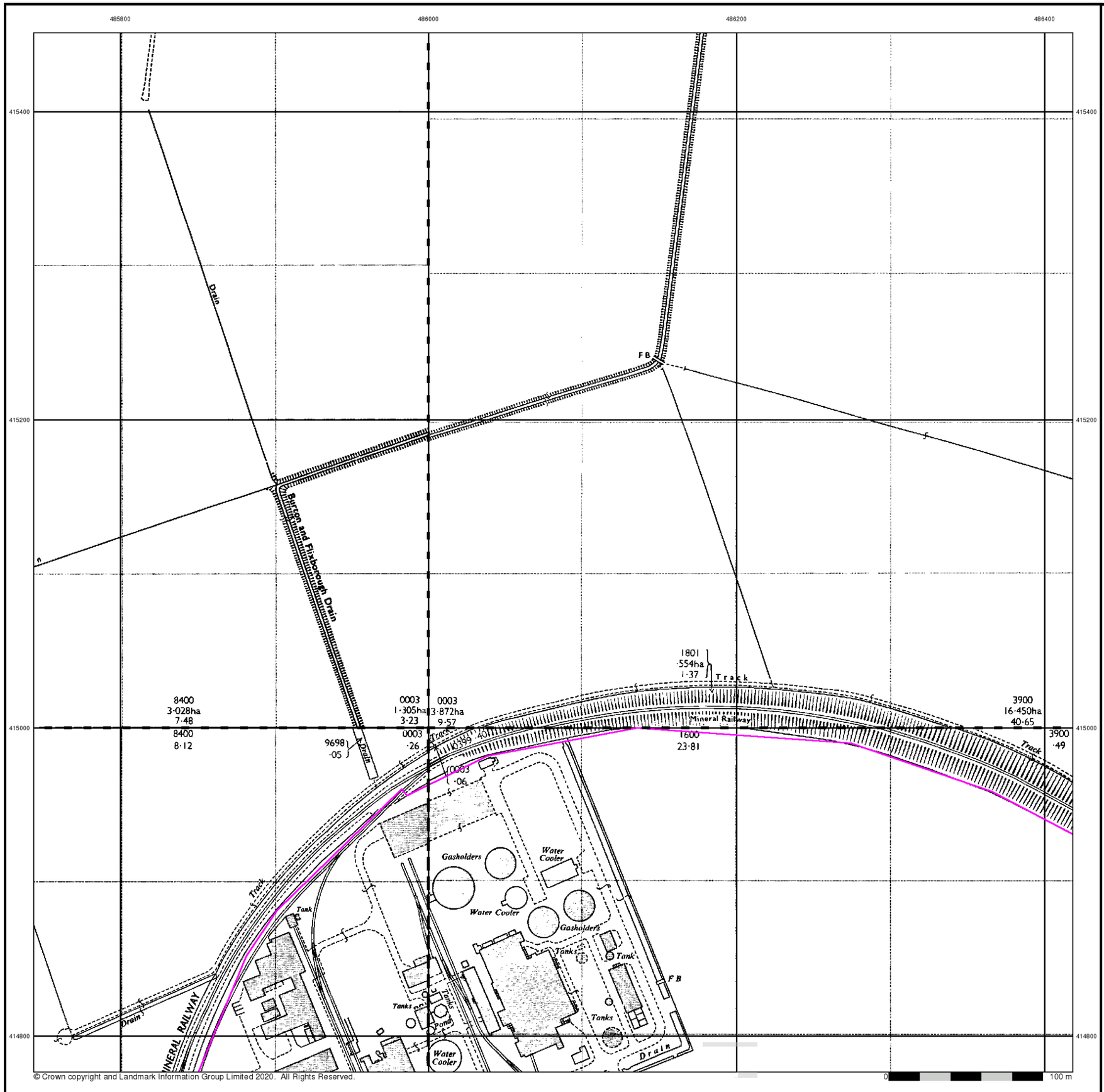


© Crown copyright and Landmark Information Group Limited 2020. All Rights Reserved.

Envirocheck®
LANDMARK INFORMATION GROUP®

## Ordnance Survey Plan

**Published 1966 - 1976**

**Source map scale - 1:2,500**

The historical maps shown were reproduced from maps predominantly held at the scale adopted for England, Wales and Scotland in the 1840`s. In 1854 the 1:2,500 scale was adopted for mapping urban areas and by 1896 it covered the whole of what were considered to be the cul ivated parts of Great Britain. The published date given below is often some years later than the surveyed date. Before 1938, all OS maps were based on the Cassini Projection, wi h independent surveys of a single county or group of counties, giving rise to significant inaccuracies in outlying areas.

## Map Name(s) and Date(s)

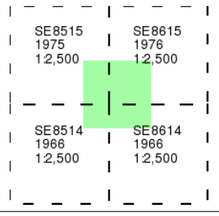


## Historical Map - Segment F16

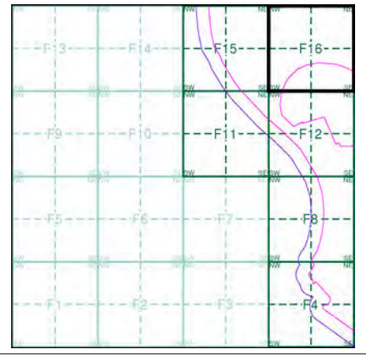


## Order Details

| | |
|---|---|
| Order Number: | 269869084_1_1 |
| Customer Ref: | MAN25291 |
| National Grid Reference: | 485550, 414250 |
| Slice: | F |
| Site Area (Ha): | 598.7 |
| Search Buffer (m): | 100 |

## Site Details

Site at 487768,412414

Landmark INFORMATION GROUP
Tel: 0844 844 9952
Fax: 0844 844 9951
Web: [redacted]

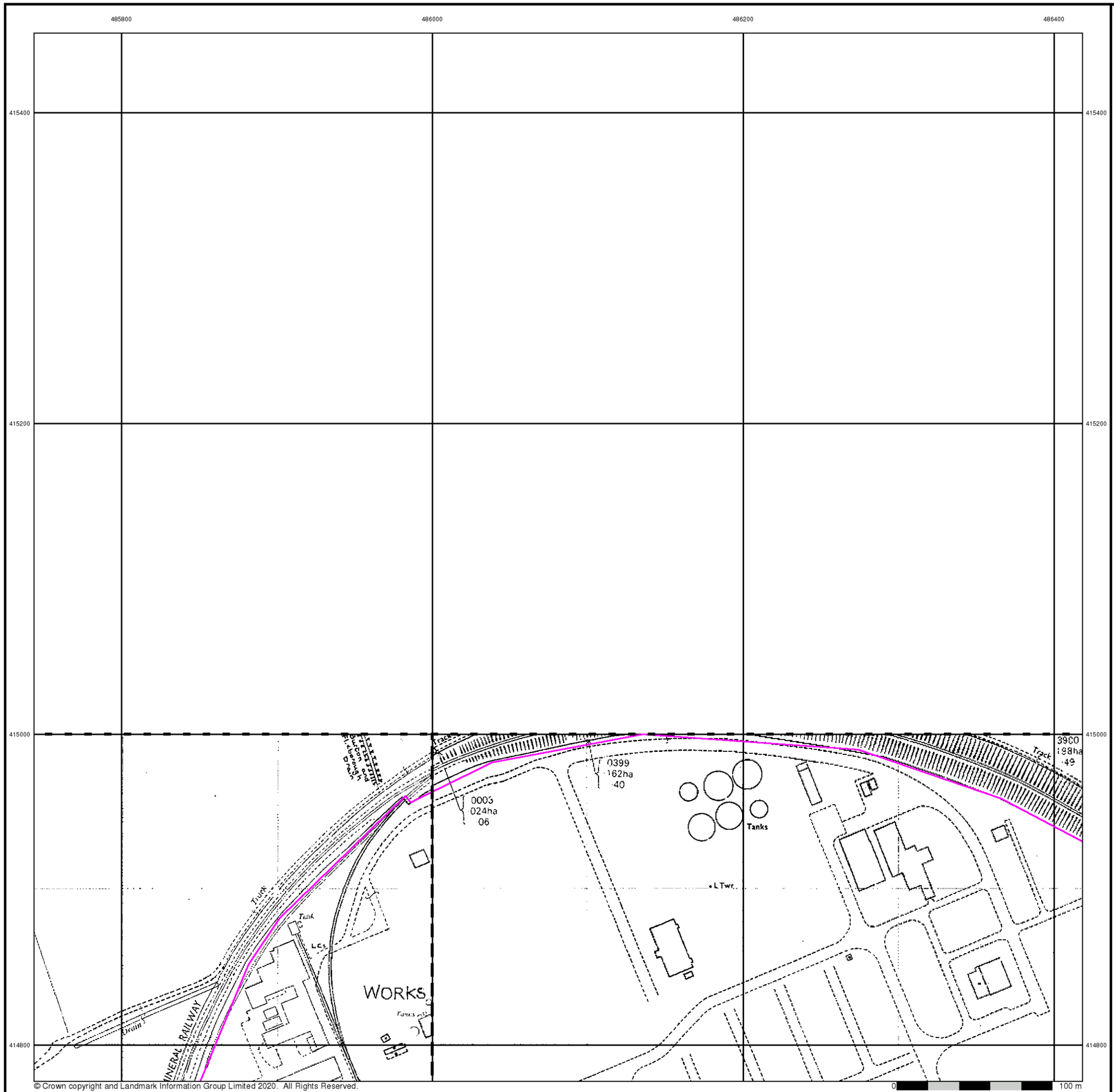


© Crown copyright and Landmark Information Group Limited 2020. All Rights Reserved.

0 100 m

Envirocheck®
LANDMARK INFORMATION GROUP®

## Additional SIMs

**Published 1980 - 1985**

**Source map scale - 1:2,500**

The SIM cards (Ordnance Survey's `Survey of Information on Microfilm') are further, minor editions of mapping which were produced and published in between the main editions as an area was updated. They date from 1947 to 1994, and contain detailed information on buildings, roads and land-use. These maps were produced at both 1:2,500 and 1:1,250 scales.

## Map Name(s) and Date(s)

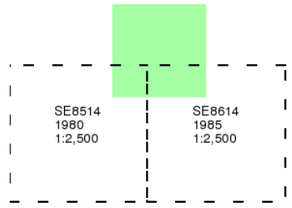


## Historical Map - Segment F16

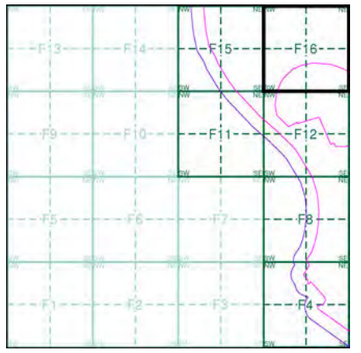


## Order Details

| | |
|---|---|
| Order Number: | 269869084_1_1 |
| Customer Ref: | MAN25291 |
| National Grid Reference: | 485550, 414250 |
| Slice: | F |
| Site Area (Ha): | 598.7 |
| Search Buffer (m): | 100 |

## Site Details

Site at 487768,412414

Landmark INFORMATION GROUP
Tel: 0844 844 9952
Fax: 0844 844 9951
Web: [redacted]

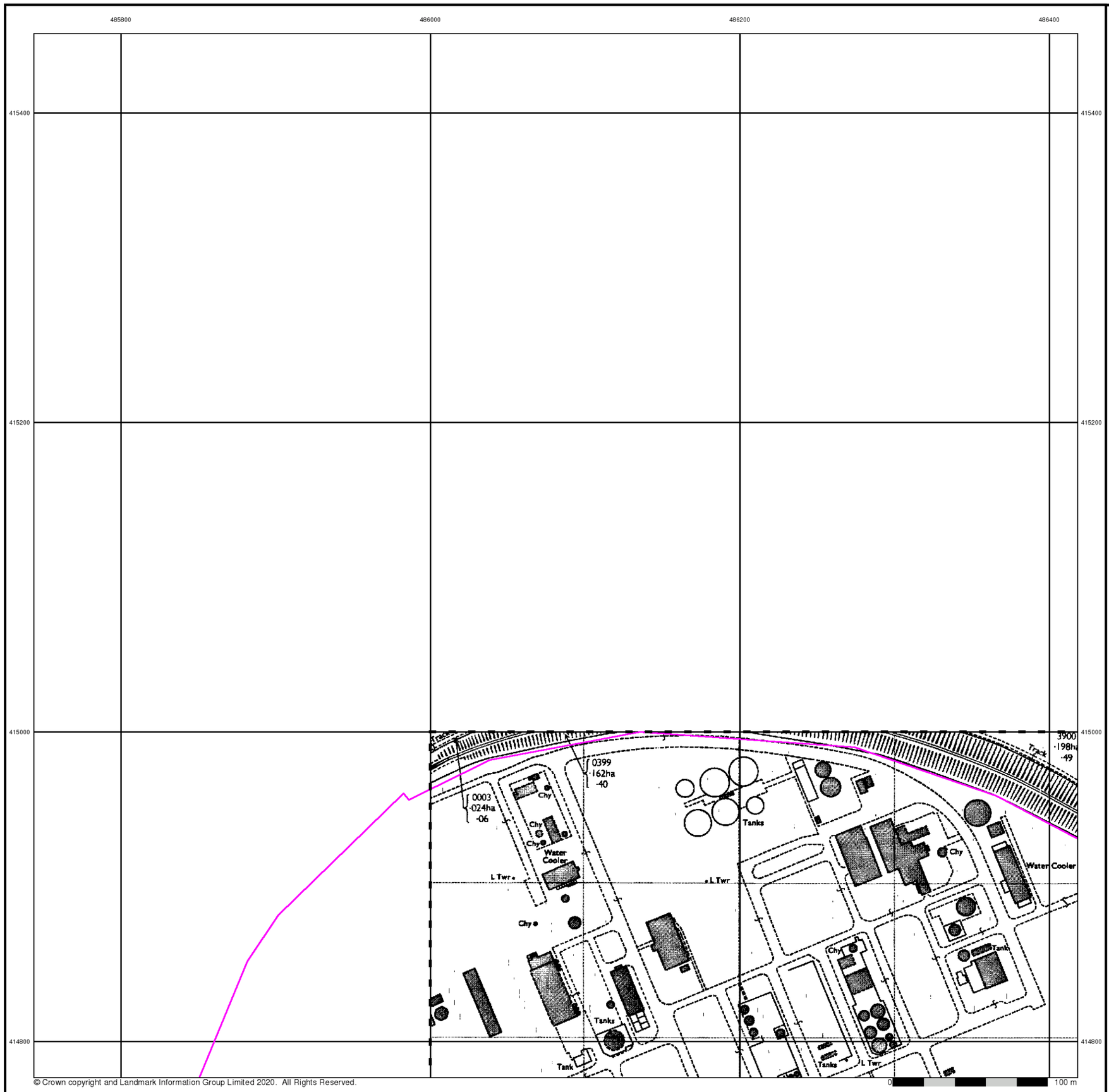


© Crown copyright and Landmark Information Group Limited 2020. All Rights Reserved.

Envirocheck®

LANDMARK INFORMATION GROUP®

## Ordnance Survey Plan

## Published 1981

## Source map scale - 1:2,500

The historical maps shown were reproduced from maps predominantly held at the scale adopted for England, Wales and Scotland in the 1840`s. In 1854 the 1:2,500 scale was adopted for mapping urban areas and by 1896 it covered the whole of what were considered to be the cul ivated parts of Great Britain. The published date given below is often some years later than the surveyed date. Before 1938, all OS maps were based on the Cassini Projection, wi h independent surveys of a single county or group of counties, giving rise to significant inaccuracies in outlying areas.

## Map Name(s) and Date(s)

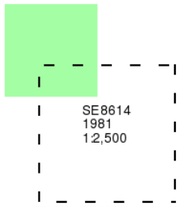


## Historical Map - Segment F16

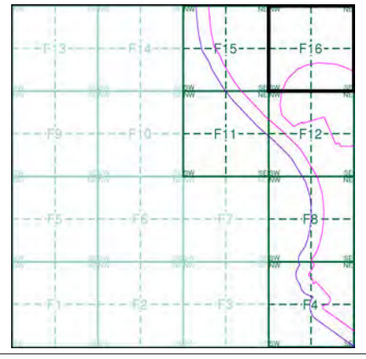


## Order Details

| | |
|---|---|
| Order Number: | 269869084_1_1 |
| Customer Ref: | MAN25291 |
| National Grid Reference: | 485550, 414250 |
| Slice: | F |
| Site Area (Ha): | 598.7 |
| Search Buffer (m): | 100 |

## Site Details

Site at 487768,412414

Landmark INFORMATION GROUP

Tel: 0844 844 9952
Fax: 0844 844 9951
Web: [redacted]

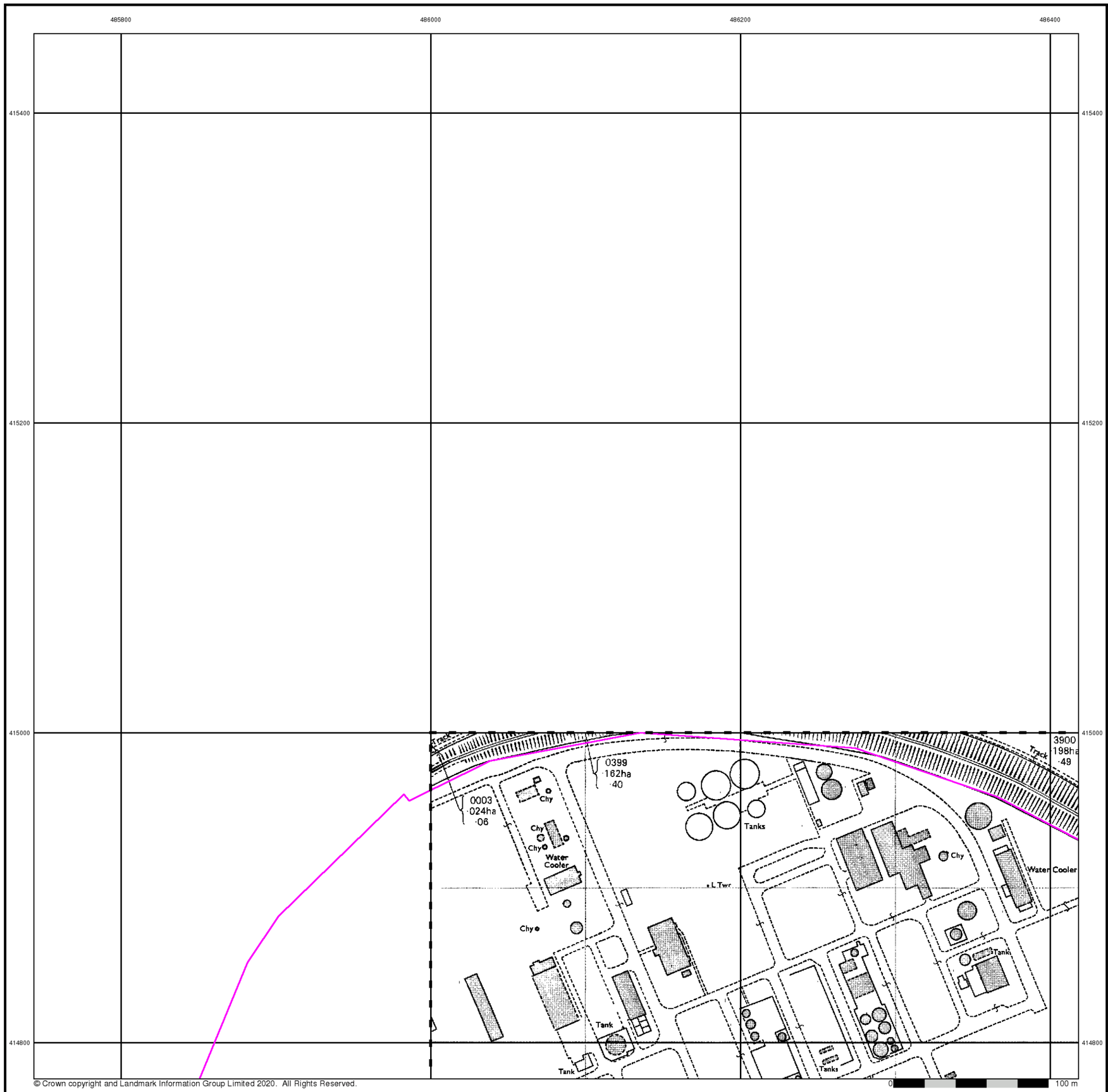


© Crown copyright and Landmark Information Group Limited 2020. All Rights Reserved.

Envirocheck®
LANDMARK INFORMATION GROUP®

## Ordnance Survey Plan

**Published 1985**

**Source map scale - 1:2,500**

The historical maps shown were reproduced from maps predominantly held at the scale adopted for England, Wales and Scotland in the 1840`s. In 1854 the 1:2,500 scale was adopted for mapping urban areas and by 1896 it covered the whole of what were considered to be the cul ivated parts of Great Britain. The published date given below is often some years later than the surveyed date. Before 1938, all OS maps were based on the Cassini Projection, wi h independent surveys of a single county or group of counties, giving rise to significant inaccuracies in outlying areas.

## Map Name(s) and Date(s)

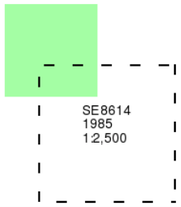


## Historical Map - Segment F16

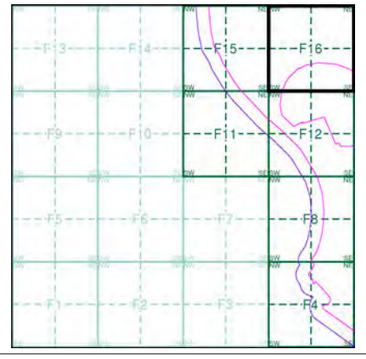


## Order Details

| | |
|---|---|
| Order Number: | 269869084_1_1 |
| Customer Ref: | MAN25291 |
| National Grid Reference: | 485550, 414250 |
| Slice: | F |
| Site Area (Ha): | 598.7 |
| Search Buffer (m): | 100 |

## Site Details

Site at 487768,412414

Landmark INFORMATION GROUP
Tel: 0844 844 9952
Fax: 0844 844 9951
Web: [redacted]

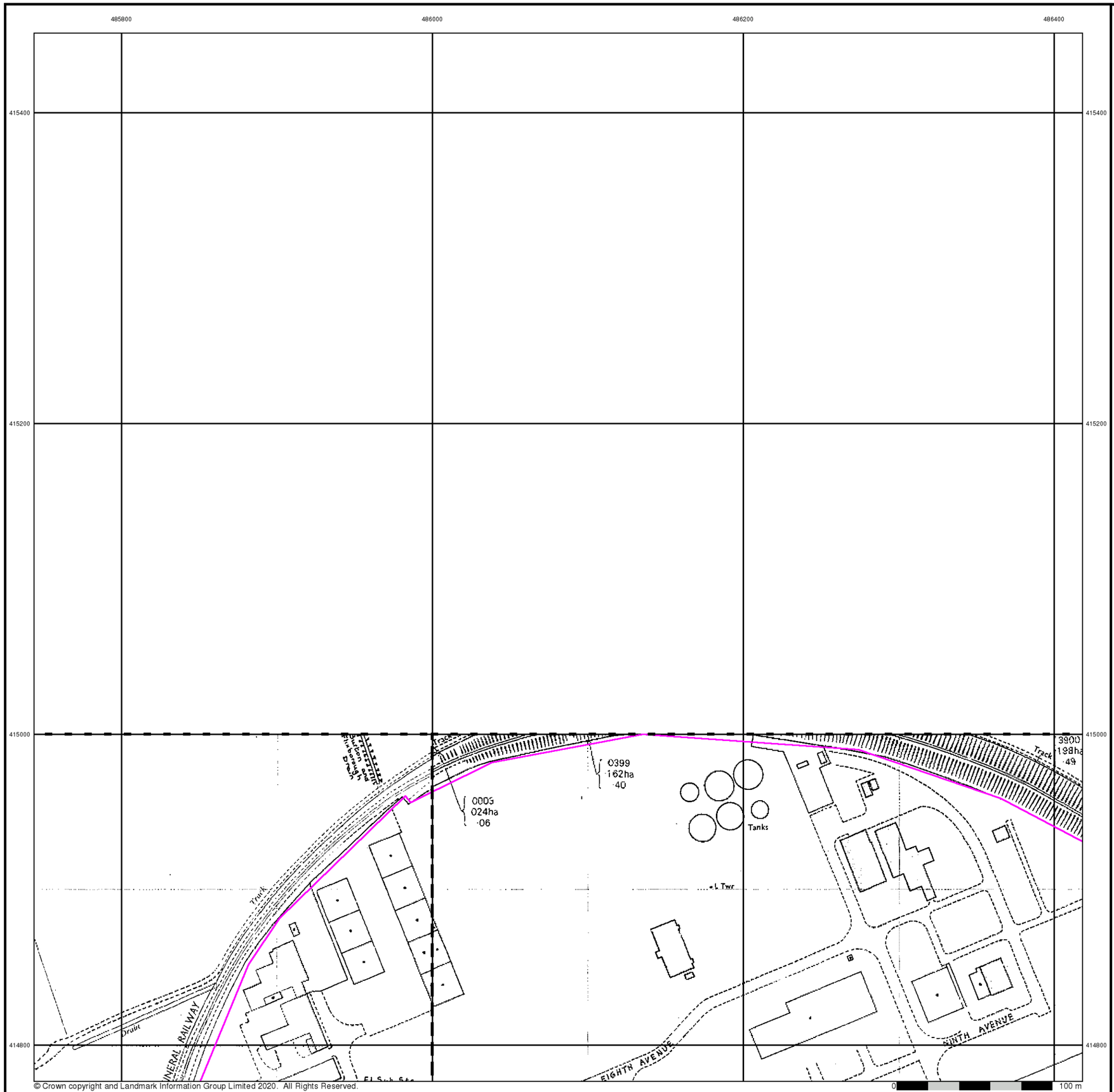


© Crown copyright and Landmark Information Group Limited 2020. All Rights Reserved.

Envirocheck®
LANDMARK INFORMATION GROUP®

## Additional SIMs

**Published 1989 - 1991**

**Source map scale - 1:2,500**

The SIM cards (Ordnance Survey's `Survey of Information on Microfilm') are further, minor editions of mapping which were produced and published in between the main editions as an area was updated. They date from 1947 to 1994, and contain detailed information on buildings, roads and land-use. These maps were produced at both 1:2,500 and 1:1,250 scales.

## Map Name(s) and Date(s)

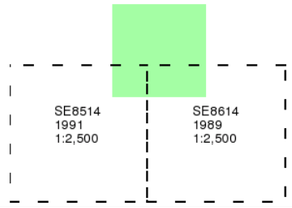


## Historical Map - Segment F16

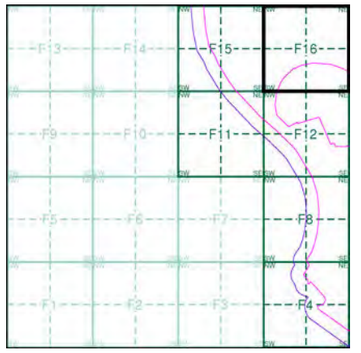


## Order Details

| | |
|---|---|
| Order Number: | 269869084_1_1 |
| Customer Ref: | MAN25291 |
| National Grid Reference: | 485550, 414250 |
| Slice: | F |
| Site Area (Ha): | 598.7 |
| Search Buffer (m): | 100 |

## Site Details

Site at 487768,412414

Landmark INFORMATION GROUP
Tel: 0844 844 9952
Fax: 0844 844 9951
Web: [redacted]

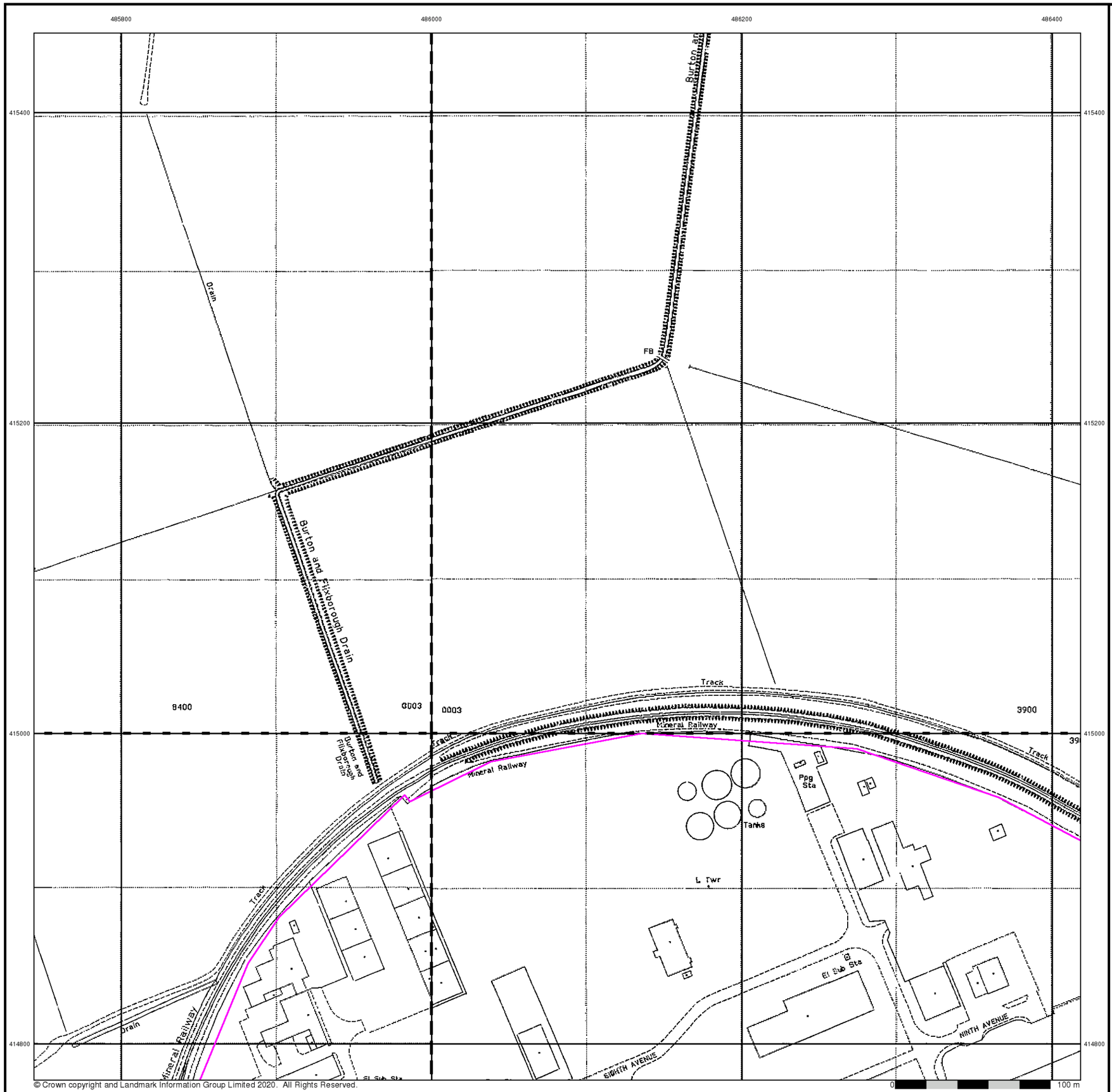


© Crown copyright and Landmark Information Group Limited 2020. All Rights Reserved.

0 100 m

Envirocheck®
LANDMARK INFORMATION GROUP®

## Large-Scale National Grid Data

**Published 1994**

**Source map scale - 1:2,500**

'Large Scale Na ional Grid Data' superseded S M cards (Ordnance Survey's 'Survey of Information on Microfilm') in 1992, and continued to be produced until 1999. These maps were the fore-runners of digital mapping and so provide detailed information on houses and roads, but tend to show less topographic features such as vegetation. These maps were produced at both 1:2,500 and 1:1,250 scales.

## Map Name(s) and Date(s)

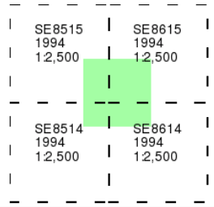


## Historical Map - Segment F16

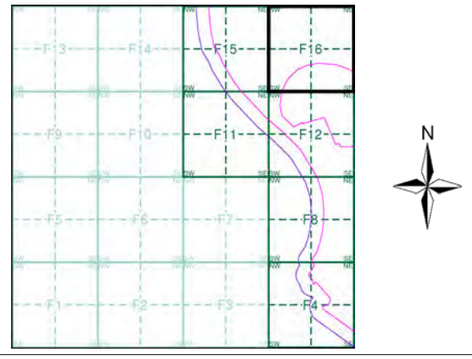


## Order Details

| | |
|---|---|
| Order Number: | 269869084_1_1 |
| Customer Ref: | MAN25291 |
| National Grid Reference: | 485550, 414250 |
| Slice: | F |
| Site Area (Ha): | 598.7 |
| Search Buffer (m): | 100 |

## Site Details

Site at 487768,412414

Landmark INFORMATION GROUP
Tel: 0844 844 9952
Fax: 0844 844 9951
Web: [redacted]

© Crown copyright and Landmark Information Group Limited 2020. All Rights Reserved.

Envirocheck®
LANDMARK INFORMATION GROUP®

## Large-Scale National Grid Data

**Published 1994**

**Source map scale - 1:2,500**

'Large Scale Na ional Grid Data' superseded S M cards (Ordnance Survey's 'Survey of Information on Microfilm') in 1992, and continued to be produced until 1999. These maps were the fore-runners of digital mapping and so provide detailed information on houses and roads, but tend to show less topographic features such as vegetation. These maps were produced at both 1:2,500 and 1:1,250 scales.

## Map Name(s) and Date(s)

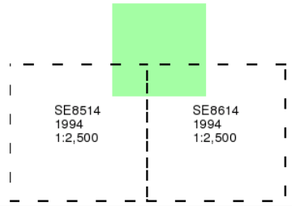


## Historical Map - Segment F16

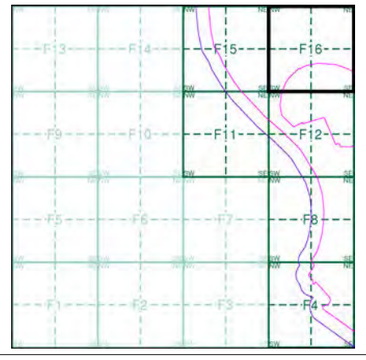


## Order Details

| | |
|---|---|
| Order Number: | 269869084_1_1 |
| Customer Ref: | MAN25291 |
| National Grid Reference: | 485550, 414250 |
| Slice: | F |
| Site Area (Ha): | 598.7 |
| Search Buffer (m): | 100 |

## Site Details

Site at 487768,412414

Landmark INFORMATION GROUP
Tel: 0844 844 9952
Fax: 0844 844 9951
Web:

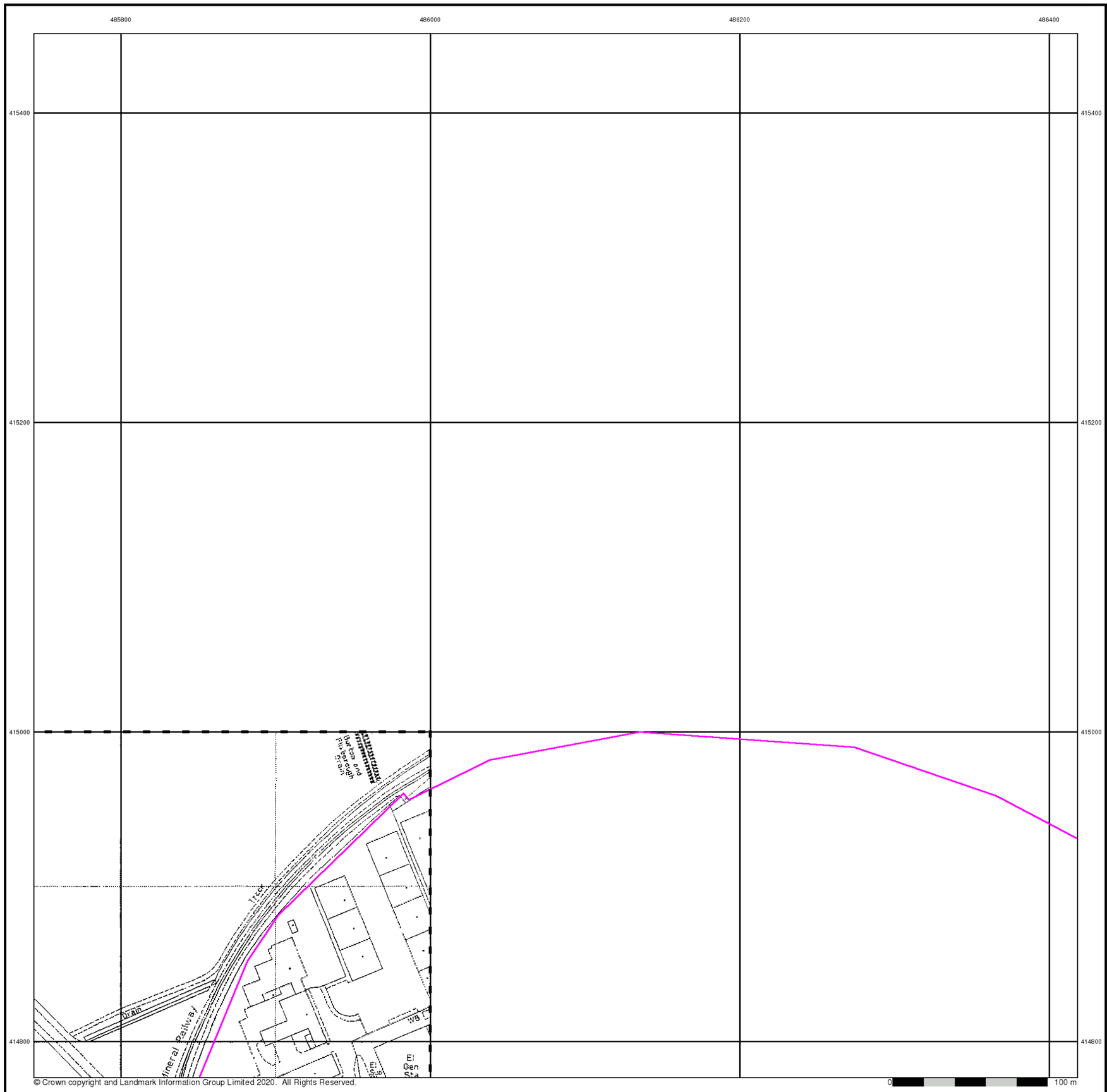


Envirocheck®
LANDMARK INFORMATION GROUP®

## Large-Scale National Grid Data

**Published 1995**

**Source map scale - 1:2,500**

'Large Scale Na ional Grid Data' superseded S M cards (Ordnance Survey's 'Survey of Information on Microfilm') in 1992, and continued to be produced until 1999. These maps were the fore-runners of digital mapping and so provide detailed information on houses and roads, but tend to show less topographic features such as vegetation. These maps were produced at both 1:2,500 and 1:1,250 scales.

## Map Name(s) and Date(s)

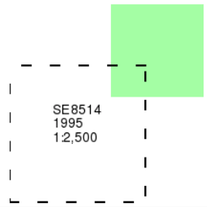


## Historical Map - Segment F16

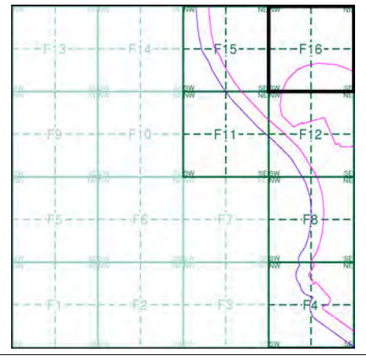


## Order Details

| | |
|---|---|
| Order Number: | 269869084_1_1 |
| Customer Ref: | MAN25291 |
| National Grid Reference: | 485550, 414250 |
| Slice: | F |
| Site Area (Ha): | 598.7 |
| Search Buffer (m): | 100 |

## Site Details

Site at 487768,412414

Landmark INFORMATION GROUP
Tel: 0844 844 9952
Fax: 0844 844 9951
Web:

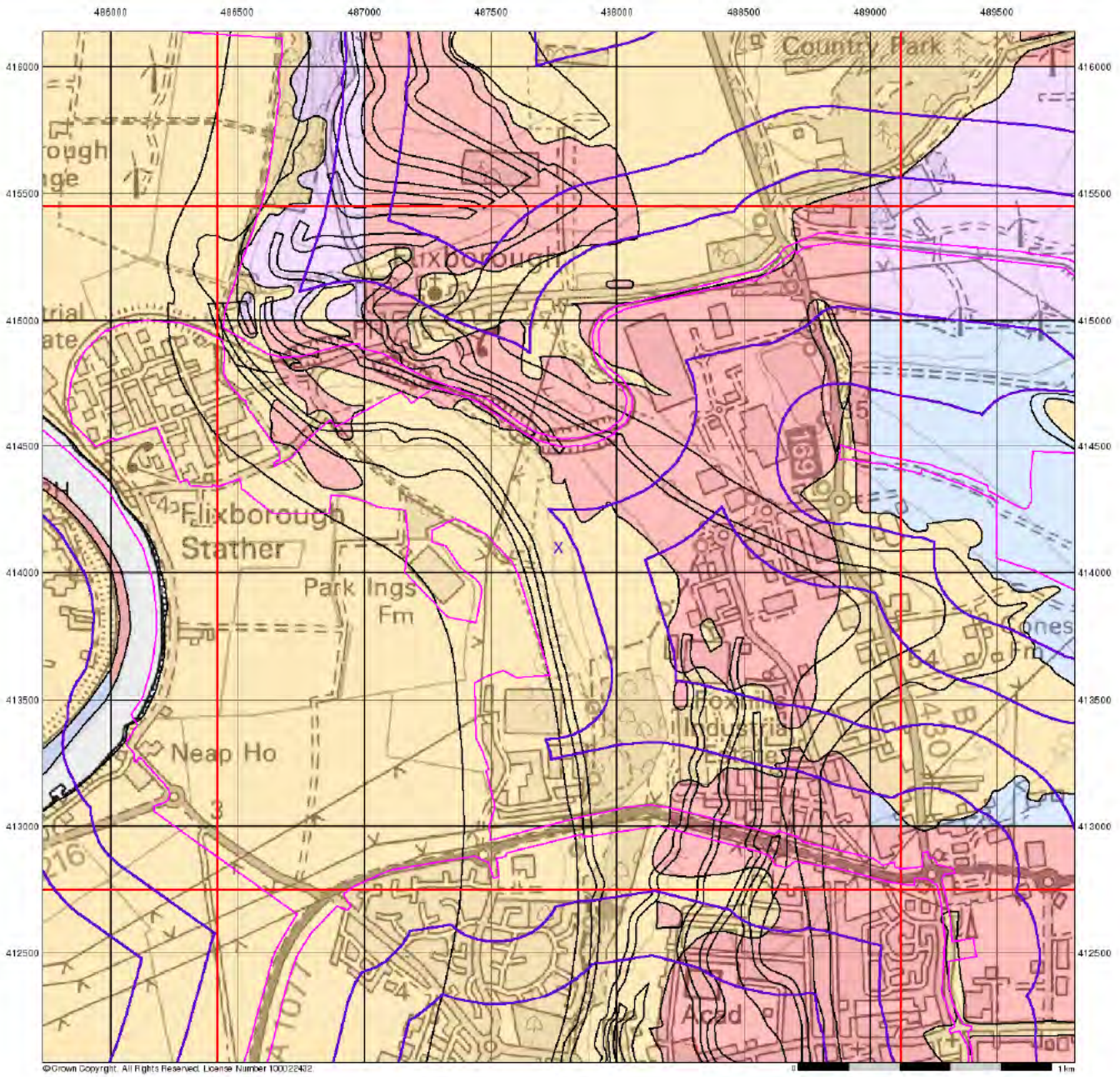


# Envirocheck®

LANDMARK INFORMATION GROUP

## Groundwater Vulnerability

### General

Specified Site | Specified Buffer(s) | Bearing Reference Point | Slice | Map ID

### Agency and Hydrological

| Bedrock Aquifers | Superficial Aquifers |
|---|---|
| High Vulnerability, Principal Aquifer | High Vulnerability, Principal Aquifer |
| High Vulnerability, Secondary Aquifer | High Vulnerability, Secondary Aquifer |
| Medium Vulnerability, Principal Aquifer | Medium Vulnerability, Principal Aquifer |
| Medium Vulnerability, Secondary Aquifer | Medium Vulnerability, Secondary Aquifer |
| Low Vulnerability, Principal Aquifer | Low Vulnerability, Principal Aquifer |
| Low Vulnerability, Secondary Aquifer | Low Vulnerability, Secondary Aquifer |

Unproductive Aquifer

Soluble Rock

### Site Sensitivity Context Map - Slice G




### Order Details

| | |
|---|---|
| Order Number: | 269869084_1_1 |
| Customer Ref: | MAN25291 |
| National Grid Reference: | 487770, 414100 |
| Slice: | G |
| Site Area (Ha): | 598.7 |
| Search Buffer (m): | 1000 |

### Site Details

Site at 487768,412414

Landmark INFORMATION GROUP
Tel 0844 844 9952
Fax 0844 844 9951
Web [redacted]

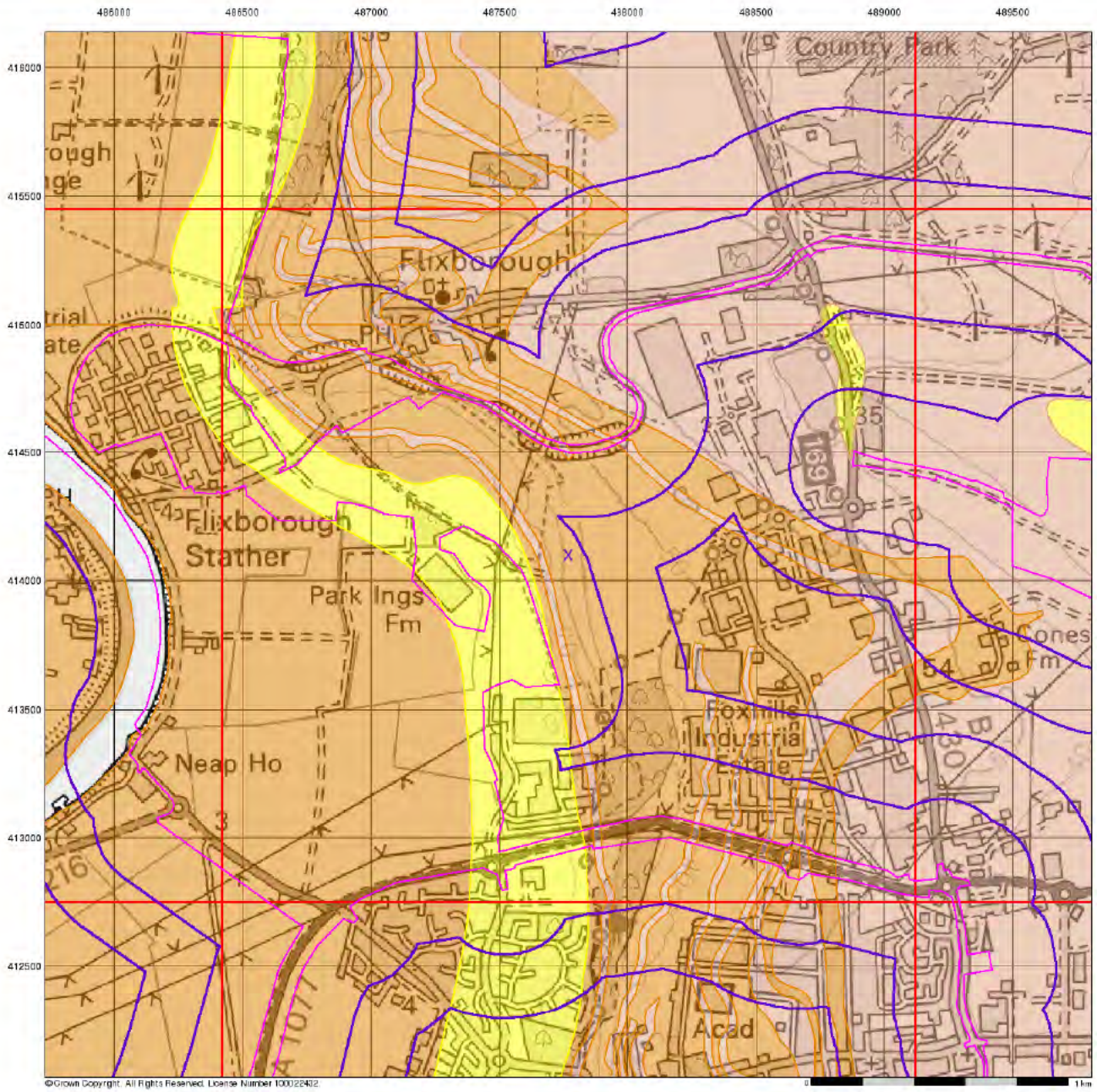


# Envirocheck

LANDMARK INFORMATION GROUP

## Bedrock Aquifer Designation

### General

Specified Site | Specified Buffer(s) | Bearing Reference Point | Slice | Map ID

### Agency and Hydrological

**Geological Classes**

- Principal Aquifer
- Secondary A Aquifer
- Secondary B Aquifer
- Secondary Undifferentiated
- Unproductive Strata
- Unknown
- Unknown (Lakes and Landslip)

### Site Sensitivity Context Map - Slice G

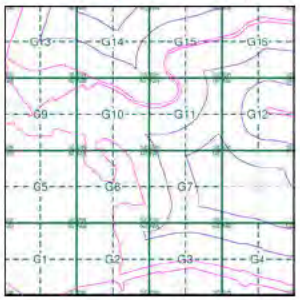


### Order Details

| | |
|---|---|
| Order Number: | 269869084_1_1 |
| Customer Ref: | MAN25291 |
| National Grid Reference: | 487770, 414100 |
| Slice: | G |
| Site Area (Ha): | 598.7 |
| Search Buffer (m): | 1000 |

### Site Details

Site at 487768,412414

Landmark INFORMATION GROUP
Tel 0844 844 9952
Fax 0844 844 9951
Web [redacted]

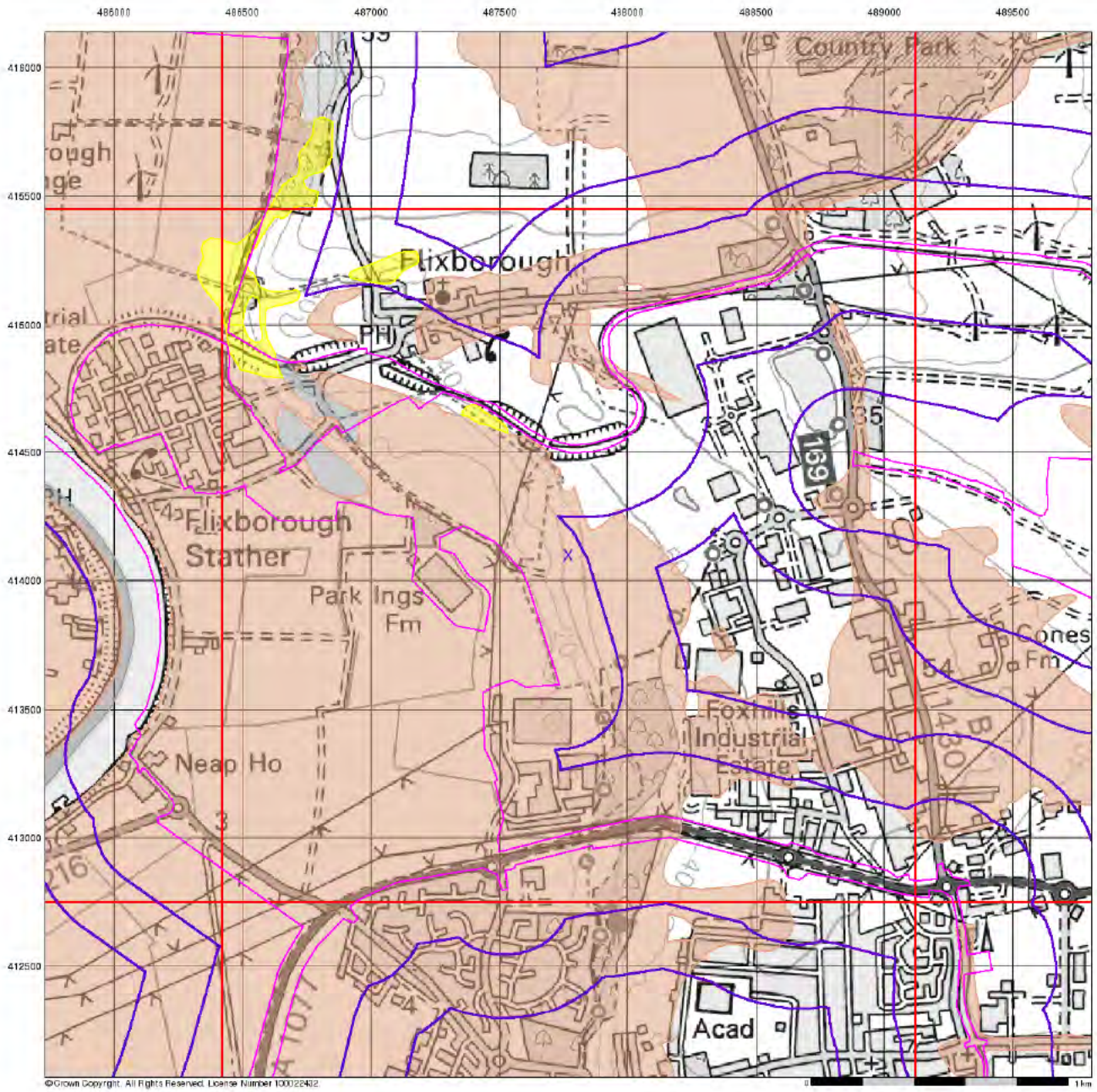


# Envirocheck

LANDMARK INFORMATION GROUP

## Superficial Aquifer Designation

### General

Specified Site | Specified Buffer(s) | Bearing Reference Point | Slice | Map ID

### Agency and Hydrological

**Geological Classes**

- Principal Aquifer
- Secondary A Aquifer
- Secondary B Aquifer
- Secondary Undifferentiated
- Unproductive Strata
- Unknown
- Unknown (Lakes and Landslip)

### Site Sensitivity Context Map - Slice G

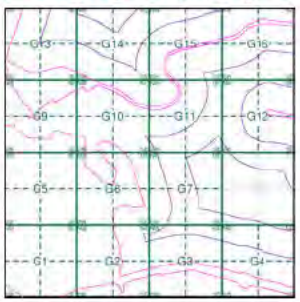


### Order Details

| | |
|---|---|
| Order Number: | 269869084_1_1 |
| Customer Ref: | MAN25291 |
| National Grid Reference: | 487770, 414100 |
| Slice: | G |
| Site Area (Ha): | 598.7 |
| Search Buffer (m): | 1000 |

### Site Details

Site at 487768,412414

Landmark INFORMATION GROUP
Tel 0844 844 9952
Fax 0844 844 9951
Web [redacted]

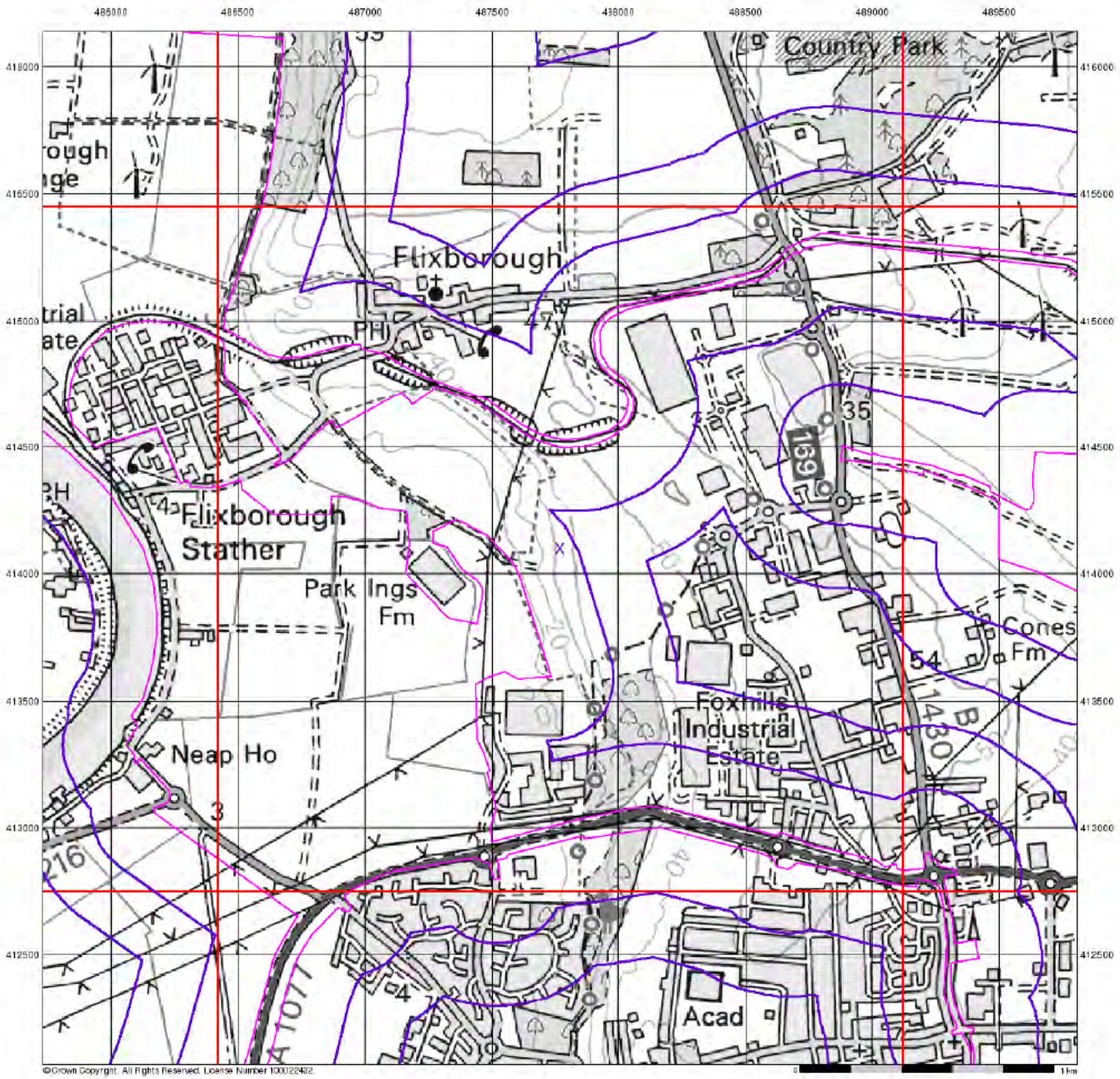


# Envirocheck

LANDMARK INFORMATION GROUP

## Source Protection Zones

### General

Specified Site | Specified Buffer(s) | Bearing Reference Point
Slice | Map ID

### Agency and Hydrological

- Inner zone (Zone 1)
- Inner zone - subsurface activity only (Zone 1c)
- Outer zone (Zone 2)
- Outer zone - subsurface activity only (Zone 2c)
- Total catchment (Zone 3)
- Total catchment - subsurface activity only (Zone 3c)
- Special interest (Zone 4)

### Site Sensitivity Context Map - Slice G




### Order Details

| | |
|---|---|
| Order Number: | 269869084_1_1 |
| Customer Ref: | MAN25291 |
| National Grid Reference: | 487770, 414100 |
| Slice: | G |
| Site Area (Ha): | 598.7 |
| Search Buffer (m): | 1000 |

### Site Details

Site at 487768,412414

Landmark INFORMATION GROUP
Tel 0844 844 9952
Fax 0844 844 9951
Web

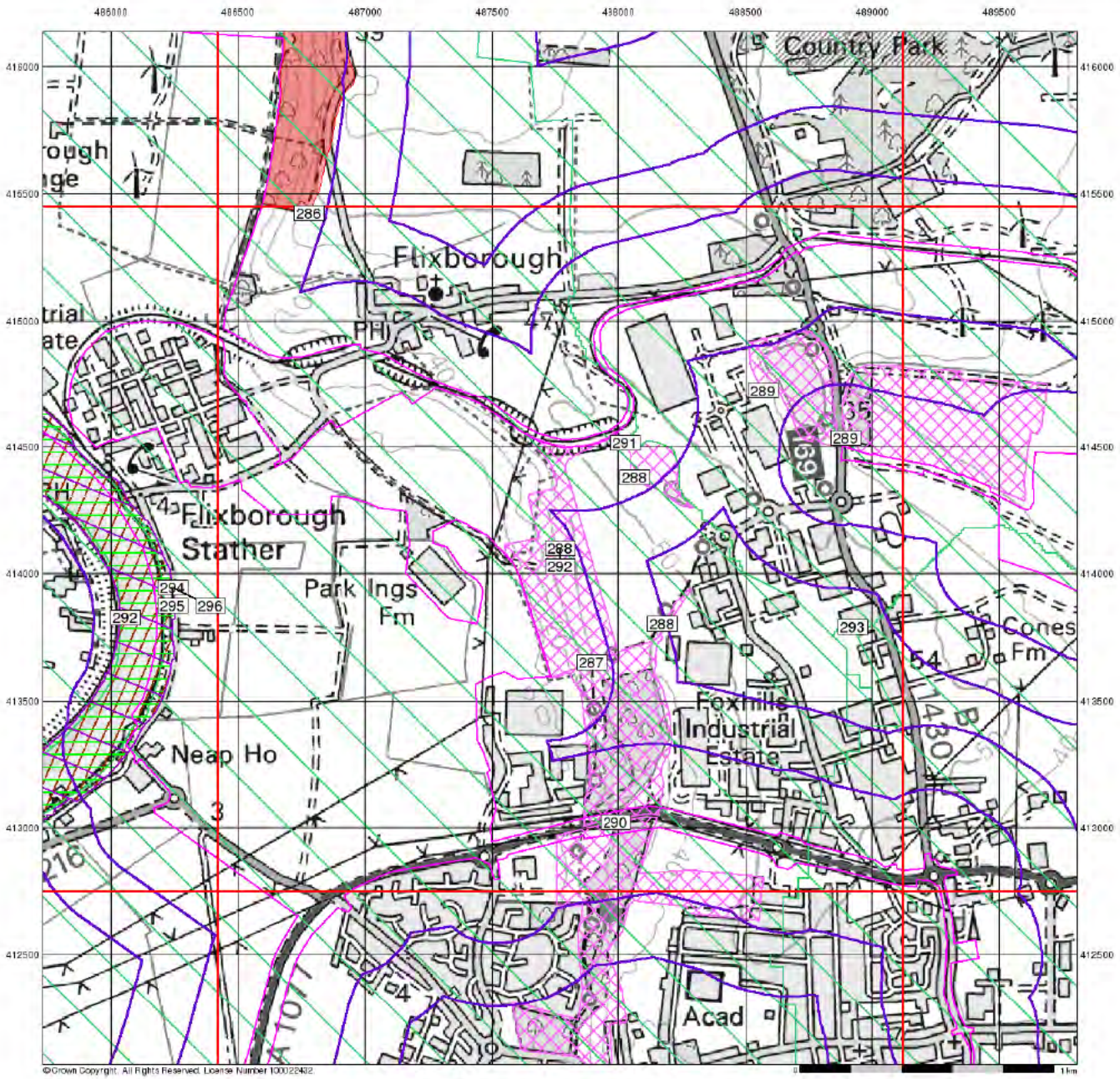


# Envirocheck

LANDMARK INFORMATION GROUP

## Sensitive Land Uses

### General

Specified Site | Specified Buffer(s) | Bearing Reference Point
Slice | Map ID

### Sensitive Land Uses

- Ancient Woodland
- Area of Adopted Green Belt
- Area of Unadopted Green Belt
- Area of Outstanding Natural Beauty
- Environmentally Sensitive Area
- Forest Park
- Local Nature Reserve
- Marine Nature Reserve
- National Nature Reserve
- National Park
- Nitrate Sensitive Area
- Nitrate Vulnerable Zone
- Parrisel Site
- Site of Special Scientific Interest
- Special Area of Conservation
- Special Protection Area
- World Heritage Sites

### Site Sensitivity Context Map - Slice G




### Order Details

| | |
|---|---|
| Order Number: | 269869084_1_1 |
| Customer Ref: | MAN25291 |
| National Grid Reference: | 487770, 414100 |
| Slice: | G |
| Site Area (Ha): | 598.7 |
| Search Buffer (m): | 1000 |

### Site Details

Site at 487768,412414

Landmark INFORMATION GROUP
Tel 0844 844 9952
Fax 0844 844 9951
Web [redacted]

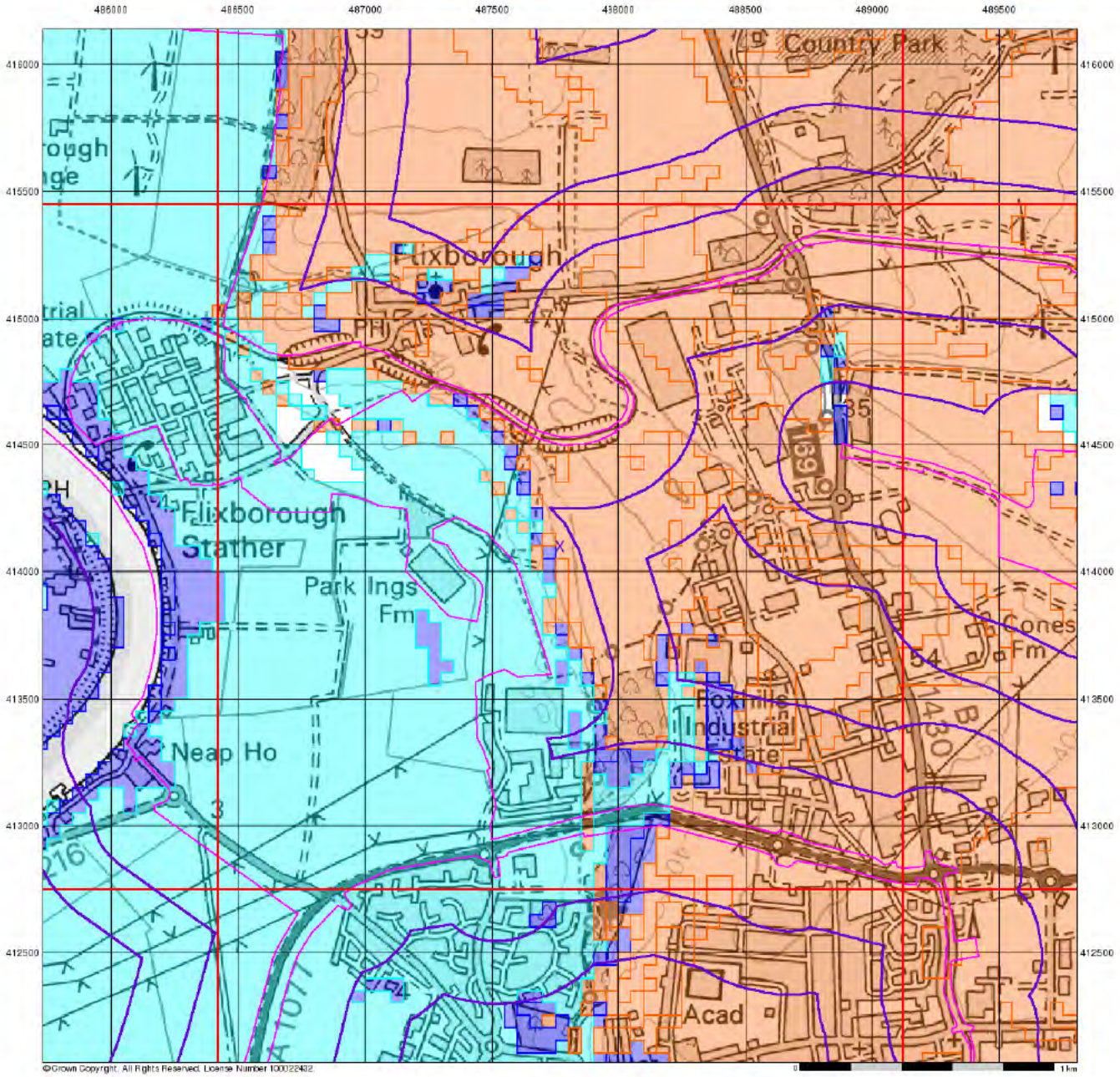


# Envirocheck®

LANDMARK INFORMATION GROUP

## BGS Flood GFS Data

### General

Specified Site | Specified Buffer(s) | Bearing Reference Point | Slice

### Agency and Hydrological (Flood)

- Limited Potential for Groundwater Flooding to Occur
- Potential for Groundwater Flooding of Property Situated Below Ground Level
- Potential for Groundwater Flooding to Occur at Surface

## Site Sensitivity Context Map - Slice G

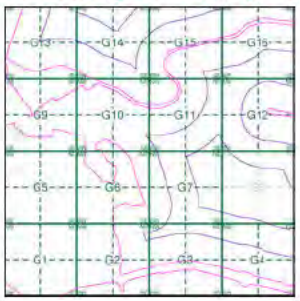


## Order Details

| | |
|---|---|
| Order Number: | 269869084_1_1 |
| Customer Ref: | MAN25291 |
| National Grid Reference: | 487770, 414100 |
| Slice: | G |
| Site Area (Ha): | 598.7 |
| Search Buffer (m): | 1000 |

## Site Details

Site at 487768,412414

Landmark INFORMATION GROUP
Tel 0844 844 9952
Fax 0844 844 9951
Web [redacted]

# Envirocheck® Report:

## Datasheet

### Order Details:

**Order Number:**
269869084_1_1

**Customer Reference:**
MAN25291

**National Grid Reference:**
487770, 414100

**Slice:**
G

**Site Area (Ha):**
598.7

**Search Buffer (m):**
1000

### Site Details:

Site at 487768,412414

### Client Details:

Ms S Devons
ERM
11th Floor
5 Exchange Quay
Manchester
M5 3EF

Envirocheck®
LANDMARK INFORMATION GROUP

# Contents


| Report Section | Page Number |
|---|---|
| Summary | - |
| Agency & Hydrological | 1 |
| Waste | 72 |
| Hazardous Substances | 75 |
| Geological | 77 |
| Industrial Land Use | 87 |
| Sensitive Land Use | 100 |
| Data Currency | 102 |
| Data Suppliers | 106 |
| Useful Contacts | 107 |


**Introduction**

The Environment Act 1995 has made site sensitivity a key issue, as the legislation pays as much attention to the pathways by which contamination could spread, and to the vulnerable targets of contamination, as it does the potential sources of contamination.
For this reason, Landmark's Site Sensitivity maps and Datasheet(s) place great emphasis on statutory data provided by the Environment Agency/Natural Resources Wales and the Scottish Environment Protection Agency; it also incorporates data from Natural England (and the Scottish and Welsh equivalents) and Local Authorities; and highlights hydrogeological features required by environmental and geotechnical consultants. It does not include any information concerning past uses of land. The datasheet is produced by querying the Landmark database to a distance defined by the client from a site boundary provided by the client.
In this datasheet the National Grid References (NGRs) are rounded to the nearest 10m in accordance with Landmark's agreements with a number of Data Suppliers.


**Copyright Notice**

© Landmark Information Group Limited 2020. The Copyright on the information and data and its format as contained in this Envirocheck® Report ("Report") is the property of Landmark Information Group Limited ("Landmark") and several other Data Providers, including (but not limited to) Ordnance Survey, British Geological Survey, the Environment Agency/Natural Resources Wales and Natural England, and must not be reproduced in whole or in part by photocopying or any other method. The Report is supplied under Landmark's Terms and Conditions accepted by the Customer.
A copy of Landmark's Terms and Conditions can be found with the Index Map for this report. Additional copies of the Report may be obtained from Landmark, subject to Landmark's charges in force from time to time. The Copyright, design rights and any other intellectual rights shall remain the exclusive property of Landmark and /or other Data providers, whose Copyright material has been included in this Report.
© Environment Agency & United Kingdom Research and Innovation 2020. © Natural Resources Wales & United Kingdom Research and Innovation 2020.

**Natural England Copyright Notice**

Site of Special Scientific Interest, National Nature Reserve, Ramsar, Special Protection Area, Special Conservation Area, Marine Nature Reserve data (derived from Ordnance Survey 1:10000 raster) is provided by, and used with the permission of, Natural England who retain the copyright and Intellectual Property Rights for the data.

**Scottish Natural Heritage Copyright**

Contains SNH information licensed under the Open Government Licence v3 0.

**Ove Arup Copyright Notice**

The Mining Instability data was obtained on licence from Ove Arup & Partners Limited (for further information, contact mining review@arup com). No reproduction or further use of such Data is to be made without the prior written consent of Ove Arup & Partners Limited. The supplied Mining Instability data is derived from publicly available records and other third party sources and neither Ove Arup & Partners nor Landmark warrant the accuracy or completeness of such information or data.

**Stantec Copyright Notice**

The cavity data presented has been extracted from the PBA (now Stantec UK Ltd) enhanced version of the original DEFRA national cavity databases. Stantec UK Ltd retain the copyright & intellectual property rights in the data. Whilst all reasonable efforts are made to check that the information contained in the cavity databases is accurate we do not warrant that the data is complete or error free. The information is based upon our own researches and those collated from a number of external sources and is continually being augmented and updated by Stantec UK Ltd. In no event shall Stantec UK Ltd or Landmark be liable for any loss or damage including, without limitation, indirect or consequential loss or damage arising from the use of this data.

**Radon Potential dataset Copyright Notice**

Information supplied from a joint dataset compiled by The British Geological Survey and Public Health England.

**Natural Resources Wales Copyright Notice**

Contains Natural Resources Wales information © Natural Resources Wales and Database Right. All rights Reserved. Contains Ordnance Survey Data. Ordnance Survey Licence number 100019741. Crown Copyright and Database Right. Contains Natural Resources Wales information © Natural Resources Wales and Database Right. All rights Reserved. Some features of this information are based on digital spatial data licensed from the Centre for Ecology & Hydrology © NERC (CEH). Defra, Met Office and DARD Rivers Agency © Crown copyright. © Cranfield University. © James Hutton Institute. Contains OS data © Crown copyright and database right 2020. Land & Property Services © Crown copyright and database right.


**Report Version v53.0**

Envirocheck®
LANDMARK INFORMATION GROUP

# Summary

| Data Type | Page Number | On Site | 0 to 250m | 251 to 500m | 501 to 1000m (*up to 2000m) |
|---|---|---|---|---|---|
| **Agency & Hydrological** | | | | | |
| BGS Groundwater Flooding Susceptibility | pg 1 | Yes | Yes | Yes | n/a |
| Contaminated Land Register Entries and Notices | | | | | |
| Discharge Consents | pg 11 | 1 | 4 | 2 | 1 |
| Prosecutions Relating to Controlled Waters | | | n/a | n/a | n/a |
| Enforcement and Prohibition Notices | | | | | |
| Integrated Pollution Controls | pg 13 | | 1 | | |
| Integrated Pollution Prevention And Control | pg 13 | 1 | 13 | | 3 |
| Local Authority Integrated Pollution Prevention And Control | pg 17 | | 4 | | |
| Local Authority Pollution Prevention and Controls | pg 18 | | 12 | 8 | 1 |
| Local Authority Pollution Prevention and Control Enforcements | | | | | |
| Nearest Surface Water Feature | | Yes | | | |
| Pollution Incidents to Controlled Waters | pg 21 | 6 | 16 | 2 | 4 |
| Prosecutions Relating to Authorised Processes | pg 26 | | | | 1 |
| Registered Radioactive Substances | | | | | |
| River Quality | pg 26 | 1 | 1 | | |
| River Quality Biology Sampling Points | pg 26 | | 1 | | 1 |
| River Quality Chemistry Sampling Points | | | | | |
| Substantiated Pollution Incident Register | pg 27 | | | 1 | 1 |
| Water Abstractions | pg 27 | 3 | 5 | | |
| Water Industry Act Referrals | | | | | |
| Groundwater Vulnerability Map | pg 29 | Yes | n/a | n/a | n/a |
| Groundwater Vulnerability - Soluble Rock Risk | pg 52 | 3 | n/a | n/a | n/a |
| Bedrock Aquifer Designations | pg 52 | Yes | n/a | n/a | n/a |
| Superficial Aquifer Designations | pg 53 | Yes | n/a | n/a | n/a |
| Source Protection Zones | | | | | |
| Extreme Flooding from Rivers or Sea without Defences | pg 53 | Yes | Yes | n/a | n/a |
| Flooding from Rivers or Sea without Defences | pg 55 | Yes | | n/a | n/a |
| Areas Benefiting from Flood Defences | pg 55 | Yes | | n/a | n/a |
| Flood Water Storage Areas | | | | n/a | n/a |
| Flood Defences | | | | n/a | n/a |
| OS Water Network Lines | pg 55 | 70 | 41 | 29 | 5 |

Envirocheck®
LANDMARK INFORMATION GROUP

# Summary

| Data Type | Page Number | On Site | 0 to 250m | 251 to 500m | 501 to 1000m (*up to 2000m) |
|---|---|---|---|---|---|
| **Waste** | | | | | |
| BGS Recorded Landfill Sites | | | | | |
| Historical Landfill Sites | pg 72 | | 1 | | |
| Integrated Pollution Control Registered Waste Sites | | | | | |
| Licensed Waste Management Facilities (Landfill Boundaries) | pg 72 | 2 | | | |
| Licensed Waste Management Facilities (Locations) | pg 72 | | 2 | 2 | 3 |
| Local Authority Landfill Coverage | pg 74 | 1 | n/a | n/a | n/a |
| Local Authority Recorded Landfill Sites | | | | | |
| Registered Landfill Sites | pg 74 | | | 1 | |
| Registered Waste Transfer Sites | | | | | |
| Registered Waste Treatment or Disposal Sites | pg 74 | | | | 1 |
| **Hazardous Substances** | | | | | |
| Control of Major Accident Hazards Sites (COMAH) | pg 75 | | 3 | 1 | |
| Explosive Sites | | | | | |
| Notification of Installations Handling Hazardous Substances (NIHHS) | pg 75 | | 2 | | |
| Planning Hazardous Substance Consents | pg 75 | | 4 | 1 | |
| Planning Hazardous Substance Enforcements | | | | | |
| **Geological** | | | | | |
| BGS 1:625,000 Solid Geology | pg 77 | Yes | n/a | n/a | n/a |
| BGS Recorded Mineral Sites | pg 77 | 1 | 3 | 1 | 1 |
| CBSCB Compensation District | | | n/a | n/a | n/a |
| Coal Mining Affected Areas | | | n/a | n/a | n/a |
| Mining Instability | pg 78 | Yes | n/a | n/a | n/a |
| Man-Made Mining Cavities | | | | | |
| Natural Cavities | | | | | |
| Non Coal Mining Areas of Great Britain | | | | n/a | n/a |
| Potential for Collapsible Ground Stability Hazards | pg 78 | Yes | Yes | n/a | n/a |
| Potential for Compressible Ground Stability Hazards | pg 79 | Yes | Yes | n/a | n/a |
| Potential for Ground Dissolution Stability Hazards | pg 80 | Yes | Yes | n/a | n/a |
| Potential for Landslide Ground Stability Hazards | pg 81 | Yes | Yes | n/a | n/a |
| Potential for Running Sand Ground Stability Hazards | pg 82 | Yes | Yes | n/a | n/a |
| Potential for Shrinking or Swelling Clay Ground Stability Hazards | pg 83 | Yes | Yes | n/a | n/a |
| Radon Potential - Radon Affected Areas | pg 86 | Yes | n/a | n/a | n/a |
| Radon Potential - Radon Protection Measures | pg 86 | Yes | n/a | n/a | n/a |

Envirocheck®
LANDMARK INFORMATION GROUP

# Summary

| Data Type | Page Number | On Site | 0 to 250m | 251 to 500m | 501 to 1000m (*up to 2000m) |
|---|---|---|---|---|---|
| **Industrial Land Use** | | | | | |
| Contemporary Trade Directory Entries | pg 87 | | 70 | 52 | 18 |
| Fuel Station Entries | pg 99 | | 1 | | |
| Gas Pipelines | | | | | |
| Underground Electrical Cables | | | | | |
| **Sensitive Land Use** | | | | | |
| Ancient Woodland | pg 100 | 1 | | | |
| Areas of Adopted Green Belt | | | | | |
| Areas of Unadopted Green Belt | | | | | |
| Areas of Outstanding Natural Beauty | | | | | |
| Environmentally Sensitive Areas | | | | | |
| Forest Parks | | | | | |
| Local Nature Reserves | pg 100 | 4 | | | |
| Marine Nature Reserves | | | | | |
| National Nature Reserves | | | | | |
| National Parks | | | | | |
| Nitrate Sensitive Areas | | | | | |
| Nitrate Vulnerable Zones | pg 100 | 3 | | | |
| Ramsar Sites | pg 100 | 1 | | | |
| Sites of Special Scientific Interest | pg 101 | 1 | | | |
| Special Areas of Conservation | pg 101 | 1 | | | |
| Special Protection Areas | | | | | |
| World Heritage Sites | | | | | |

| Map ID | Details | Quadrant Reference (Compass Direction) | Estimated Distance From Site | Contact | NGR |
|---|---|---|---|---|---|
| | **BGS Groundwater Flooding Susceptibility**<br>Flooding Type: Potential for Groundwater Flooding of Property Situated Below Ground Level | G6NW (SW) | 0 | 1 | 487300 413800 |
| | **BGS Groundwater Flooding Susceptibility**<br>Flooding Type: Potential for Groundwater Flooding of Property Situated Below Ground Level | G3SW (S) | 0 | 1 | 488100 413050 |
| | **BGS Groundwater Flooding Susceptibility**<br>Flooding Type: Potential for Groundwater Flooding of Property Situated Below Ground Level | (NW) | 0 | 1 | 485950 414900 |
| | **BGS Groundwater Flooding Susceptibility**<br>Flooding Type: Limited Potential for Groundwater Flooding to Occur | G13SW (NW) | 0 | 1 | 486500 414900 |
| | **BGS Groundwater Flooding Susceptibility**<br>Flooding Type: Potential for Groundwater Flooding of Property Situated Below Ground Level | (W) | 0 | 1 | 485800 414600 |
| | **BGS Groundwater Flooding Susceptibility**<br>Flooding Type: Potential for Groundwater Flooding to Occur at Surface | G9NE (NW) | 0 | 1 | 486850 414600 |
| | **BGS Groundwater Flooding Susceptibility**<br>Flooding Type: Limited Potential for Groundwater Flooding to Occur | G10NE (NW) | 0 | 1 | 487500 414600 |
| | **BGS Groundwater Flooding Susceptibility**<br>Flooding Type: Potential for Groundwater Flooding to Occur at Surface | G6NE (W) | 0 | 1 | 487650 414101 |
| | **BGS Groundwater Flooding Susceptibility**<br>Flooding Type: Potential for Groundwater Flooding to Occur at Surface | (SW) | 0 | 1 | 486100 413400 |
| | **BGS Groundwater Flooding Susceptibility**<br>Flooding Type: Limited Potential for Groundwater Flooding to Occur | G9NW (NW) | 0 | 1 | 486650 414700 |
| | **BGS Groundwater Flooding Susceptibility**<br>Flooding Type: Potential for Groundwater Flooding to Occur at Surface | G9NW (NW) | 0 | 1 | 486700 414700 |
| | **BGS Groundwater Flooding Susceptibility**<br>Flooding Type: Limited Potential for Groundwater Flooding to Occur | G10NW (NW) | 0 | 1 | 487200 414700 |
| | **BGS Groundwater Flooding Susceptibility**<br>Flooding Type: Limited Potential for Groundwater Flooding to Occur | G13NW (NW) | 0 | 1 | 486750 415400 |
| | **BGS Groundwater Flooding Susceptibility**<br>Flooding Type: Potential for Groundwater Flooding of Property Situated Below Ground Level | (NW) | 0 | 1 | 486650 415550 |
| | **BGS Groundwater Flooding Susceptibility**<br>Flooding Type: Limited Potential for Groundwater Flooding to Occur | (E) | 0 | 1 | 489700 413950 |
| | **BGS Groundwater Flooding Susceptibility**<br>Flooding Type: Limited Potential for Groundwater Flooding to Occur | (SE) | 0 | 1 | 489350 412900 |
| | **BGS Groundwater Flooding Susceptibility**<br>Flooding Type: Potential for Groundwater Flooding of Property Situated Below Ground Level | G12NE (E) | 0 | 1 | 488850 414500 |
| | **BGS Groundwater Flooding Susceptibility**<br>Flooding Type: Potential for Groundwater Flooding of Property Situated Below Ground Level | G10NW (NW) | 0 | 1 | 487400 414650 |
| | **BGS Groundwater Flooding Susceptibility**<br>Flooding Type: Potential for Groundwater Flooding to Occur at Surface | (W) | 0 | 1 | 486050 414300 |
| | **BGS Groundwater Flooding Susceptibility**<br>Flooding Type: Limited Potential for Groundwater Flooding to Occur | (N) | 0 | 1 | 488500 415950 |
| | **BGS Groundwater Flooding Susceptibility**<br>Flooding Type: Potential for Groundwater Flooding of Property Situated Below Ground Level | (NW) | 0 | 1 | 486700 415750 |
| | **BGS Groundwater Flooding Susceptibility**<br>Flooding Type: Limited Potential for Groundwater Flooding to Occur | G6NE (S) | 0 | 1 | 487768 414101 |

| Map ID | Details | Quadrant Reference (Compass Direction) | Estimated Distance From Site | Contact | NGR |
|---|---|---|---|---|---|
| | **BGS Groundwater Flooding Susceptibility**<br>Flooding Type: Potential for Groundwater Flooding to Occur at Surface | G13SW (NW) | 0 | 1 | 486700 415100 |
| | **BGS Groundwater Flooding Susceptibility**<br>Flooding Type: Potential for Groundwater Flooding of Property Situated Below Ground Level | (W) | 0 | 1 | 485850 414550 |
| | **BGS Groundwater Flooding Susceptibility**<br>Flooding Type: Limited Potential for Groundwater Flooding to Occur | G9NE (NW) | 0 | 1 | 486900 414550 |
| | **BGS Groundwater Flooding Susceptibility**<br>Flooding Type: Limited Potential for Groundwater Flooding to Occur | G15SW (N) | 0 | 1 | 487950 415000 |
| | **BGS Groundwater Flooding Susceptibility**<br>Flooding Type: Limited Potential for Groundwater Flooding to Occur | G11NE (NE) | 0 | 1 | 488200 414750 |
| | **BGS Groundwater Flooding Susceptibility**<br>Flooding Type: Potential for Groundwater Flooding of Property Situated Below Ground Level | (W) | 0 | 1 | 485950 414450 |
| | **BGS Groundwater Flooding Susceptibility**<br>Flooding Type: Potential for Groundwater Flooding of Property Situated Below Ground Level | (W) | 0 | 1 | 486200 413550 |
| | **BGS Groundwater Flooding Susceptibility**<br>Flooding Type: Potential for Groundwater Flooding of Property Situated Below Ground Level | G5NW (W) | 0 | 1 | 486450 414000 |
| | **BGS Groundwater Flooding Susceptibility**<br>Flooding Type: Limited Potential for Groundwater Flooding to Occur | G3NW (S) | 0 | 1 | 487850 413250 |
| | **BGS Groundwater Flooding Susceptibility**<br>Flooding Type: Potential for Groundwater Flooding of Property Situated Below Ground Level | (W) | 0 | 1 | 486250 413800 |
| | **BGS Groundwater Flooding Susceptibility**<br>Flooding Type: Potential for Groundwater Flooding to Occur at Surface | (W) | 0 | 1 | 486150 413450 |
| | **BGS Groundwater Flooding Susceptibility**<br>Flooding Type: Potential for Groundwater Flooding of Property Situated Below Ground Level | (SW) | 0 | 1 | 486200 413450 |
| | **BGS Groundwater Flooding Susceptibility**<br>Flooding Type: Limited Potential for Groundwater Flooding to Occur | G9NW (NW) | 0 | 1 | 486700 414650 |
| | **BGS Groundwater Flooding Susceptibility**<br>Flooding Type: Potential for Groundwater Flooding to Occur at Surface | G9NW (NW) | 0 | 1 | 486750 414650 |
| | **BGS Groundwater Flooding Susceptibility**<br>Flooding Type: Potential for Groundwater Flooding of Property Situated Below Ground Level | G3SW (S) | 0 | 1 | 488100 413000 |
| | **BGS Groundwater Flooding Susceptibility**<br>Flooding Type: Potential for Groundwater Flooding to Occur at Surface | (E) | 0 | 1 | 489700 414650 |
| | **BGS Groundwater Flooding Susceptibility**<br>Flooding Type: Potential for Groundwater Flooding of Property Situated Below Ground Level | G9NE (NW) | 0 | 1 | 486850 414750 |
| | **BGS Groundwater Flooding Susceptibility**<br>Flooding Type: Limited Potential for Groundwater Flooding to Occur | G9NE (NW) | 0 | 1 | 487050 414750 |
| | **BGS Groundwater Flooding Susceptibility**<br>Flooding Type: Potential for Groundwater Flooding of Property Situated Below Ground Level | (W) | 0 | 1 | 486250 414000 |
| | **BGS Groundwater Flooding Susceptibility**<br>Flooding Type: Potential for Groundwater Flooding of Property Situated Below Ground Level | (W) | 0 | 1 | 486250 413700 |
| | **BGS Groundwater Flooding Susceptibility**<br>Flooding Type: Limited Potential for Groundwater Flooding to Occur | G13SW (NW) | 0 | 1 | 486450 415000 |
| | **BGS Groundwater Flooding Susceptibility**<br>Flooding Type: Limited Potential for Groundwater Flooding to Occur | (E) | 0 | 1 | 489500 414300 |

| Map ID | Details | Quadrant Reference (Compass Direction) | Estimated Distance From Site | Contact | NGR |
|---|---|---|---|---|---|
| | **BGS Groundwater Flooding Susceptibility**<br>Flooding Type: Potential for Groundwater Flooding of Property Situated Below Ground Level | (E) | 0 | 1 | 489800 414300 |
| | **BGS Groundwater Flooding Susceptibility**<br>Flooding Type: Potential for Groundwater Flooding of Property Situated Below Ground Level | (NW) | 0 | 1 | 486700 416000 |
| | **BGS Groundwater Flooding Susceptibility**<br>Flooding Type: Limited Potential for Groundwater Flooding to Occur | (SE) | 0 | 1 | 489200 412100 |
| | **BGS Groundwater Flooding Susceptibility**<br>Flooding Type: Limited Potential for Groundwater Flooding to Occur | G13SW (NW) | 0 | 1 | 486550 414850 |
| | **BGS Groundwater Flooding Susceptibility**<br>Flooding Type: Potential for Groundwater Flooding of Property Situated Below Ground Level | (SW) | 0 | 1 | 486200 413350 |
| | **BGS Groundwater Flooding Susceptibility**<br>Flooding Type: Limited Potential for Groundwater Flooding to Occur | (NW) | 0 | 1 | 486650 415500 |
| | **BGS Groundwater Flooding Susceptibility**<br>Flooding Type: Potential for Groundwater Flooding of Property Situated Below Ground Level | (NW) | 0 | 1 | 486700 415900 |
| | **BGS Groundwater Flooding Susceptibility**<br>Flooding Type: Limited Potential for Groundwater Flooding to Occur | G10SE (N) | 0 | 1 | 487768 414350 |
| | **BGS Groundwater Flooding Susceptibility**<br>Flooding Type: Potential for Groundwater Flooding of Property Situated Below Ground Level | (E) | 0 | 1 | 489700 414300 |
| | **BGS Groundwater Flooding Susceptibility**<br>Flooding Type: Potential for Groundwater Flooding of Property Situated Below Ground Level | (NW) | 0 | 1 | 486050 414950 |
| | **BGS Groundwater Flooding Susceptibility**<br>Flooding Type: Potential for Groundwater Flooding of Property Situated Below Ground Level | (NW) | 0 | 1 | 486400 414950 |
| | **BGS Groundwater Flooding Susceptibility**<br>Flooding Type: Potential for Groundwater Flooding of Property Situated Below Ground Level | G3SW (S) | 0 | 1 | 487950 413000 |
| | **BGS Groundwater Flooding Susceptibility**<br>Flooding Type: Potential for Groundwater Flooding of Property Situated Below Ground Level | (W) | 0 | 1 | 486200 414101 |
| | **BGS Groundwater Flooding Susceptibility**<br>Flooding Type: Limited Potential for Groundwater Flooding to Occur | G3SE (S) | 0 | 1 | 488150 413000 |
| | **BGS Groundwater Flooding Susceptibility**<br>Flooding Type: Limited Potential for Groundwater Flooding to Occur | (NW) | 0 | 1 | 486700 415800 |
| | **BGS Groundwater Flooding Susceptibility**<br>Flooding Type: Limited Potential for Groundwater Flooding to Occur | G9NW (NW) | 0 | 1 | 486600 414750 |
| | **BGS Groundwater Flooding Susceptibility**<br>Flooding Type: Limited Potential for Groundwater Flooding to Occur | G14SE (N) | 0 | 1 | 487768 415000 |
| | **BGS Groundwater Flooding Susceptibility**<br>Flooding Type: Limited Potential for Groundwater Flooding to Occur | G10NE (NW) | 3 | 1 | 487550 414550 |
| | **BGS Groundwater Flooding Susceptibility**<br>Flooding Type: Limited Potential for Groundwater Flooding to Occur | G16SE (NE) | 4 | 1 | 488900 414800 |
| | **BGS Groundwater Flooding Susceptibility**<br>Flooding Type: Limited Potential for Groundwater Flooding to Occur | (NW) | 4 | 1 | 486700 415700 |
| | **BGS Groundwater Flooding Susceptibility**<br>Flooding Type: Limited Potential for Groundwater Flooding to Occur | G9NE (NW) | 6 | 1 | 487050 414550 |
| | **BGS Groundwater Flooding Susceptibility**<br>Flooding Type: Limited Potential for Groundwater Flooding to Occur | G10NW (NW) | 9 | 1 | 487350 414650 |

| Map ID | Details | Quadrant Reference (Compass Direction) | Estimated Distance From Site | Contact | NGR |
|---|---|---|---|---|---|
| | **BGS Groundwater Flooding Susceptibility**<br>Flooding Type: Limited Potential for Groundwater Flooding to Occur | (NW) | 11 | 1 | 486700 415600 |
| | **BGS Groundwater Flooding Susceptibility**<br>Flooding Type: Limited Potential for Groundwater Flooding to Occur | G13SW (NW) | 12 | 1 | 486600 414950 |
| | **BGS Groundwater Flooding Susceptibility**<br>Flooding Type: Potential for Groundwater Flooding of Property Situated Below Ground Level | G10NE (NW) | 17 | 1 | 487450 414600 |
| | **BGS Groundwater Flooding Susceptibility**<br>Flooding Type: Limited Potential for Groundwater Flooding to Occur | G10NE (NW) | 17 | 1 | 487600 414500 |
| | **BGS Groundwater Flooding Susceptibility**<br>Flooding Type: Limited Potential for Groundwater Flooding to Occur | G6NE (S) | 17 | 1 | 487750 413800 |
| | **BGS Groundwater Flooding Susceptibility**<br>Flooding Type: Potential for Groundwater Flooding of Property Situated Below Ground Level | G6SE (S) | 19 | 1 | 487768 413650 |
| | **BGS Groundwater Flooding Susceptibility**<br>Flooding Type: Potential for Groundwater Flooding of Property Situated Below Ground Level | G13NW (NW) | 22 | 1 | 486650 415350 |
| | **BGS Groundwater Flooding Susceptibility**<br>Flooding Type: Potential for Groundwater Flooding to Occur at Surface | G9NE (NW) | 24 | 1 | 486900 414500 |
| | **BGS Groundwater Flooding Susceptibility**<br>Flooding Type: Limited Potential for Groundwater Flooding to Occur | (NW) | 24 | 1 | 486750 415750 |
| | **BGS Groundwater Flooding Susceptibility**<br>Flooding Type: Limited Potential for Groundwater Flooding to Occur | G13NW (NW) | 24 | 1 | 486600 415150 |
| | **BGS Groundwater Flooding Susceptibility**<br>Flooding Type: Limited Potential for Groundwater Flooding to Occur | G13SW (NW) | 25 | 1 | 486550 415000 |
| | **BGS Groundwater Flooding Susceptibility**<br>Flooding Type: Potential for Groundwater Flooding of Property Situated Below Ground Level | G10NE (NW) | 31 | 1 | 487500 414550 |
| | **BGS Groundwater Flooding Susceptibility**<br>Flooding Type: Limited Potential for Groundwater Flooding to Occur | G6NE (S) | 32 | 1 | 487750 413900 |
| | **BGS Groundwater Flooding Susceptibility**<br>Flooding Type: Potential for Groundwater Flooding of Property Situated Below Ground Level | G13NW (NW) | 39 | 1 | 486650 415300 |
| | **BGS Groundwater Flooding Susceptibility**<br>Flooding Type: Potential for Groundwater Flooding of Property Situated Below Ground Level | G10NE (NW) | 44 | 1 | 487550 414500 |
| | **BGS Groundwater Flooding Susceptibility**<br>Flooding Type: Limited Potential for Groundwater Flooding to Occur | G6NE (W) | 45 | 1 | 487700 414100 |
| | **BGS Groundwater Flooding Susceptibility**<br>Flooding Type: Limited Potential for Groundwater Flooding to Occur | G14SW (NW) | 50 | 1 | 487250 414850 |
| | **BGS Groundwater Flooding Susceptibility**<br>Flooding Type: Potential for Groundwater Flooding of Property Situated Below Ground Level | G6SE (S) | 50 | 1 | 487768 413750 |
| | **BGS Groundwater Flooding Susceptibility**<br>Flooding Type: Potential for Groundwater Flooding of Property Situated Below Ground Level | G13SE (NW) | 52 | 1 | 486900 414950 |
| | **BGS Groundwater Flooding Susceptibility**<br>Flooding Type: Limited Potential for Groundwater Flooding to Occur | G13NW (NW) | 54 | 1 | 486700 415400 |
| | **BGS Groundwater Flooding Susceptibility**<br>Flooding Type: Potential for Groundwater Flooding of Property Situated Below Ground Level | G13NW (NW) | 55 | 1 | 486650 415250 |
| | **BGS Groundwater Flooding Susceptibility**<br>Flooding Type: Potential for Groundwater Flooding of Property Situated Below Ground Level | G10NW (NW) | 55 | 1 | 487100 414550 |

| Map ID | Details | Quadrant Reference (Compass Direction) | Estimated Distance From Site | Contact | NGR |
|---|---|---|---|---|---|
| | **BGS Groundwater Flooding Susceptibility**<br>Flooding Type: Limited Potential for Groundwater Flooding to Occur | G12NW (NE) | 59 | 1 | 488450 414600 |
| | **BGS Groundwater Flooding Susceptibility**<br>Flooding Type: Potential for Groundwater Flooding of Property Situated Below Ground Level | G10NE (NW) | 59 | 1 | 487600 414450 |
| | **BGS Groundwater Flooding Susceptibility**<br>Flooding Type: Limited Potential for Groundwater Flooding to Occur | (NE) | 63 | 1 | 489800 415300 |
| | **BGS Groundwater Flooding Susceptibility**<br>Flooding Type: Potential for Groundwater Flooding of Property Situated Below Ground Level | G6NE (S) | 65 | 1 | 487768 413800 |
| | **BGS Groundwater Flooding Susceptibility**<br>Flooding Type: Potential for Groundwater Flooding of Property Situated Below Ground Level | G3NW (S) | 74 | 1 | 488000 413300 |
| | **BGS Groundwater Flooding Susceptibility**<br>Flooding Type: Potential for Groundwater Flooding of Property Situated Below Ground Level | G3NE (SE) | 75 | 1 | 488200 413250 |
| | **BGS Groundwater Flooding Susceptibility**<br>Flooding Type: Limited Potential for Groundwater Flooding to Occur | G10NW (NW) | 77 | 1 | 487150 414550 |
| | **BGS Groundwater Flooding Susceptibility**<br>Flooding Type: Potential for Groundwater Flooding of Property Situated Below Ground Level | G6NE (S) | 78 | 1 | 487750 414050 |
| | **BGS Groundwater Flooding Susceptibility**<br>Flooding Type: Limited Potential for Groundwater Flooding to Occur | G6NE (S) | 80 | 1 | 487768 414050 |
| | **BGS Groundwater Flooding Susceptibility**<br>Flooding Type: Limited Potential for Groundwater Flooding to Occur | G10SE (N) | 81 | 1 | 487650 414400 |
| | **BGS Groundwater Flooding Susceptibility**<br>Flooding Type: Potential for Groundwater Flooding of Property Situated Below Ground Level | G7SW (S) | 83 | 1 | 487800 413700 |
| | **BGS Groundwater Flooding Susceptibility**<br>Flooding Type: Limited Potential for Groundwater Flooding to Occur | G10SE (NW) | 86 | 1 | 487600 414200 |
| | **BGS Groundwater Flooding Susceptibility**<br>Flooding Type: Limited Potential for Groundwater Flooding to Occur | G10SE (W) | 88 | 1 | 487650 414150 |
| | **BGS Groundwater Flooding Susceptibility**<br>Flooding Type: Potential for Groundwater Flooding of Property Situated Below Ground Level | G6NE (W) | 90 | 1 | 487700 414101 |
| | **BGS Groundwater Flooding Susceptibility**<br>Flooding Type: Limited Potential for Groundwater Flooding to Occur | G14SW (NW) | 93 | 1 | 487250 414900 |
| | **BGS Groundwater Flooding Susceptibility**<br>Flooding Type: Limited Potential for Groundwater Flooding to Occur | G14SW (NW) | 94 | 1 | 487350 415000 |
| | **BGS Groundwater Flooding Susceptibility**<br>Flooding Type: Potential for Groundwater Flooding of Property Situated Below Ground Level | G3NE (SE) | 96 | 1 | 488350 413250 |
| | **BGS Groundwater Flooding Susceptibility**<br>Flooding Type: Limited Potential for Groundwater Flooding to Occur | G7NW (S) | 98 | 1 | 487800 413800 |
| | **BGS Groundwater Flooding Susceptibility**<br>Flooding Type: Potential for Groundwater Flooding of Property Situated Below Ground Level | G10SE (NW) | 103 | 1 | 487600 414400 |
| | **BGS Groundwater Flooding Susceptibility**<br>Flooding Type: Limited Potential for Groundwater Flooding to Occur | G15SE (NE) | 103 | 1 | 488300 414850 |
| | **BGS Groundwater Flooding Susceptibility**<br>Flooding Type: Limited Potential for Groundwater Flooding to Occur | G13SW (NW) | 106 | 1 | 486750 415000 |
| | **BGS Groundwater Flooding Susceptibility**<br>Flooding Type: Potential for Groundwater Flooding of Property Situated Below Ground Level | G6NE (W) | 110 | 1 | 487750 414100 |

| Map ID | Details | Quadrant Reference (Compass Direction) | Estimated Distance From Site | Contact | NGR |
|---|---|---|---|---|---|
| | **BGS Groundwater Flooding Susceptibility**<br>Flooding Type: Limited Potential for Groundwater Flooding to Occur | G3SW (S) | 111 | 1 | 487900 412850 |
| | **BGS Groundwater Flooding Susceptibility**<br>Flooding Type: Potential for Groundwater Flooding of Property Situated Below Ground Level | G13SE (NW) | 113 | 1 | 486850 415000 |
| | **BGS Groundwater Flooding Susceptibility**<br>Flooding Type: Limited Potential for Groundwater Flooding to Occur | G11SW (NE) | 114 | 1 | 488050 414400 |
| | **BGS Groundwater Flooding Susceptibility**<br>Flooding Type: Limited Potential for Groundwater Flooding to Occur | (E) | 116 | 1 | 489350 414000 |
| | **BGS Groundwater Flooding Susceptibility**<br>Flooding Type: Limited Potential for Groundwater Flooding to Occur | G10NW (NW) | 117 | 1 | 487200 414500 |
| | **BGS Groundwater Flooding Susceptibility**<br>Flooding Type: Potential for Groundwater Flooding of Property Situated Below Ground Level | G7SW (S) | 119 | 1 | 487850 413600 |
| | **BGS Groundwater Flooding Susceptibility**<br>Flooding Type: Limited Potential for Groundwater Flooding to Occur | G7SW (S) | 119 | 1 | 487850 413700 |
| | **BGS Groundwater Flooding Susceptibility**<br>Flooding Type: Limited Potential for Groundwater Flooding to Occur | (E) | 119 | 1 | 489400 413950 |
| | **BGS Groundwater Flooding Susceptibility**<br>Flooding Type: Limited Potential for Groundwater Flooding to Occur | G13SW (NW) | 120 | 1 | 486650 415050 |
| | **BGS Groundwater Flooding Susceptibility**<br>Flooding Type: Potential for Groundwater Flooding of Property Situated Below Ground Level | (W) | 122 | 1 | 486050 413900 |
| | **BGS Groundwater Flooding Susceptibility**<br>Flooding Type: Limited Potential for Groundwater Flooding to Occur | G3SE (SE) | 124 | 1 | 488350 412800 |
| | **BGS Groundwater Flooding Susceptibility**<br>Flooding Type: Potential for Groundwater Flooding to Occur at Surface | G10SE (NW) | 124 | 1 | 487700 414150 |
| | **BGS Groundwater Flooding Susceptibility**<br>Flooding Type: Potential for Groundwater Flooding of Property Situated Below Ground Level | (E) | 126 | 1 | 489700 414600 |
| | **BGS Groundwater Flooding Susceptibility**<br>Flooding Type: Potential for Groundwater Flooding to Occur at Surface | G13SE (NW) | 126 | 1 | 486800 415000 |
| | **BGS Groundwater Flooding Susceptibility**<br>Flooding Type: Potential for Groundwater Flooding to Occur at Surface | (W) | 126 | 1 | 485950 414101 |
| | **BGS Groundwater Flooding Susceptibility**<br>Flooding Type: Potential for Groundwater Flooding of Property Situated Below Ground Level | G10SE (NW) | 129 | 1 | 487650 414350 |
| | **BGS Groundwater Flooding Susceptibility**<br>Flooding Type: Limited Potential for Groundwater Flooding to Occur | G6NE (W) | 133 | 1 | 487750 414101 |
| | **BGS Groundwater Flooding Susceptibility**<br>Flooding Type: Limited Potential for Groundwater Flooding to Occur | G3SW (S) | 140 | 1 | 488100 412850 |
| | **BGS Groundwater Flooding Susceptibility**<br>Flooding Type: Limited Potential for Groundwater Flooding to Occur | G10SE (NW) | 143 | 1 | 487550 414300 |
| | **BGS Groundwater Flooding Susceptibility**<br>Flooding Type: Potential for Groundwater Flooding to Occur at Surface | G3NE (SE) | 145 | 1 | 488300 413250 |
| | **BGS Groundwater Flooding Susceptibility**<br>Flooding Type: Limited Potential for Groundwater Flooding to Occur | G10NW (NW) | 149 | 1 | 487350 414500 |
| | **BGS Groundwater Flooding Susceptibility**<br>Flooding Type: Potential for Groundwater Flooding to Occur at Surface | (W) | 150 | 1 | 485750 414300 |

| Map ID | Details | Quadrant Reference (Compass Direction) | Estimated Distance From Site | Contact | NGR |
|---|---|---|---|---|---|
| | **BGS Groundwater Flooding Susceptibility**<br>Flooding Type: Limited Potential for Groundwater Flooding to Occur | (E) | 150 | 1 | 489300<br>414100 |
| | **BGS Groundwater Flooding Susceptibility**<br>Flooding Type: Limited Potential for Groundwater Flooding to Occur | G10NE<br>(N) | 151 | 1 | 487700<br>414750 |
| | **BGS Groundwater Flooding Susceptibility**<br>Flooding Type: Potential for Groundwater Flooding of Property Situated Below Ground Level | G10SE<br>(NW) | 158 | 1 | 487700<br>414200 |
| | **BGS Groundwater Flooding Susceptibility**<br>Flooding Type: Potential for Groundwater Flooding of Property Situated Below Ground Level | G7SW<br>(S) | 161 | 1 | 487800<br>413450 |
| | **BGS Groundwater Flooding Susceptibility**<br>Flooding Type: Limited Potential for Groundwater Flooding to Occur | G3SE<br>(S) | 162 | 1 | 488200<br>412800 |
| | **BGS Groundwater Flooding Susceptibility**<br>Flooding Type: Limited Potential for Groundwater Flooding to Occur | G14SE<br>(N) | 162 | 1 | 487650<br>414800 |
| | **BGS Groundwater Flooding Susceptibility**<br>Flooding Type: Potential for Groundwater Flooding to Occur at Surface | G13SE<br>(NW) | 162 | 1 | 486850<br>415050 |
| | **BGS Groundwater Flooding Susceptibility**<br>Flooding Type: Limited Potential for Groundwater Flooding to Occur | G16SW<br>(NE) | 162 | 1 | 488750<br>415050 |
| | **BGS Groundwater Flooding Susceptibility**<br>Flooding Type: Limited Potential for Groundwater Flooding to Occur | G10SE<br>(NW) | 163 | 1 | 487500<br>414350 |
| | **BGS Groundwater Flooding Susceptibility**<br>Flooding Type: Limited Potential for Groundwater Flooding to Occur | G16SW<br>(NE) | 164 | 1 | 488600<br>414850 |
| | **BGS Groundwater Flooding Susceptibility**<br>Flooding Type: Limited Potential for Groundwater Flooding to Occur | G11SE<br>(NE) | 166 | 1 | 488200<br>414350 |
| | **BGS Groundwater Flooding Susceptibility**<br>Flooding Type: Potential for Groundwater Flooding of Property Situated Below Ground Level | G3NW<br>(S) | 168 | 1 | 488050<br>413300 |
| | **BGS Groundwater Flooding Susceptibility**<br>Flooding Type: Limited Potential for Groundwater Flooding to Occur | G7SW<br>(S) | 175 | 1 | 487900<br>413550 |
| | **BGS Groundwater Flooding Susceptibility**<br>Flooding Type: Limited Potential for Groundwater Flooding to Occur | G13SE<br>(NW) | 175 | 1 | 486800<br>415050 |
| | **BGS Groundwater Flooding Susceptibility**<br>Flooding Type: Potential for Groundwater Flooding of Property Situated Below Ground Level | G10SE<br>(NW) | 177 | 1 | 487650<br>414300 |
| | **BGS Groundwater Flooding Susceptibility**<br>Flooding Type: Potential for Groundwater Flooding of Property Situated Below Ground Level | G3NW<br>(S) | 181 | 1 | 487900<br>413300 |
| | **BGS Groundwater Flooding Susceptibility**<br>Flooding Type: Limited Potential for Groundwater Flooding to Occur | G11NE<br>(NE) | 185 | 1 | 488400<br>414750 |
| | **BGS Groundwater Flooding Susceptibility**<br>Flooding Type: Potential for Groundwater Flooding of Property Situated Below Ground Level | (S) | 190 | 1 | 487750<br>412700 |
| | **BGS Groundwater Flooding Susceptibility**<br>Flooding Type: Limited Potential for Groundwater Flooding to Occur | G7SE<br>(SE) | 193 | 1 | 488300<br>413600 |
| | **BGS Groundwater Flooding Susceptibility**<br>Flooding Type: Limited Potential for Groundwater Flooding to Occur | G10SE<br>(NW) | 193 | 1 | 487700<br>414250 |
| | **BGS Groundwater Flooding Susceptibility**<br>Flooding Type: Potential for Groundwater Flooding of Property Situated Below Ground Level | G7SW<br>(S) | 194 | 1 | 487900<br>413500 |
| | **BGS Groundwater Flooding Susceptibility**<br>Flooding Type: Potential for Groundwater Flooding of Property Situated Below Ground Level | G4NW<br>(SE) | 194 | 1 | 488500<br>413250 |

| Map ID | Details | Quadrant Reference (Compass Direction) | Estimated Distance From Site | Contact | NGR |
|---|---|---|---|---|---|
| | **BGS Groundwater Flooding Susceptibility**<br>Flooding Type: Potential for Groundwater Flooding to Occur at Surface | G13SE (NW) | 196 | 1 | 486950 415100 |
| | **BGS Groundwater Flooding Susceptibility**<br>Flooding Type: Potential for Groundwater Flooding of Property Situated Below Ground Level | G12NE (NE) | 198 | 1 | 488850 414700 |
| | **BGS Groundwater Flooding Susceptibility**<br>Flooding Type: Limited Potential for Groundwater Flooding to Occur | G16SW (NE) | 199 | 1 | 488750 415000 |
| | **BGS Groundwater Flooding Susceptibility**<br>Flooding Type: Limited Potential for Groundwater Flooding to Occur | G14SE (N) | 202 | 1 | 487500 414950 |
| | **BGS Groundwater Flooding Susceptibility**<br>Flooding Type: Potential for Groundwater Flooding to Occur at Surface | G3NE (SE) | 206 | 1 | 488350 413300 |
| | **BGS Groundwater Flooding Susceptibility**<br>Flooding Type: Limited Potential for Groundwater Flooding to Occur | G8SW (SE) | 206 | 1 | 488500 413550 |
| | **BGS Groundwater Flooding Susceptibility**<br>Flooding Type: Limited Potential for Groundwater Flooding to Occur | G3NE (SE) | 219 | 1 | 488150 413350 |
| | **BGS Groundwater Flooding Susceptibility**<br>Flooding Type: Potential for Groundwater Flooding of Property Situated Below Ground Level | G14SW (NW) | 220 | 1 | 487300 415050 |
| | **BGS Groundwater Flooding Susceptibility**<br>Flooding Type: Potential for Groundwater Flooding of Property Situated Below Ground Level | G4NW (SE) | 230 | 1 | 488450 413350 |
| | **BGS Groundwater Flooding Susceptibility**<br>Flooding Type: Limited Potential for Groundwater Flooding to Occur | G3NW (S) | 230 | 1 | 487950 413350 |
| | **BGS Groundwater Flooding Susceptibility**<br>Flooding Type: Potential for Groundwater Flooding of Property Situated Below Ground Level | G16SE (NE) | 232 | 1 | 488800 415000 |
| | **BGS Groundwater Flooding Susceptibility**<br>Flooding Type: Limited Potential for Groundwater Flooding to Occur | G16SW (NE) | 237 | 1 | 488750 414950 |
| | **BGS Groundwater Flooding Susceptibility**<br>Flooding Type: Potential for Groundwater Flooding of Property Situated Below Ground Level | G3NW (S) | 240 | 1 | 487900 413400 |
| | **BGS Groundwater Flooding Susceptibility**<br>Flooding Type: Potential for Groundwater Flooding to Occur at Surface | G14NW (NW) | 244 | 1 | 487100 415150 |
| | **BGS Groundwater Flooding Susceptibility**<br>Flooding Type: Limited Potential for Groundwater Flooding to Occur | G13NE (NW) | 246 | 1 | 486950 415150 |
| | **BGS Groundwater Flooding Susceptibility**<br>Flooding Type: Limited Potential for Groundwater Flooding to Occur | G12NE (NE) | 248 | 1 | 488850 414750 |
| | **BGS Groundwater Flooding Susceptibility**<br>Flooding Type: Potential for Groundwater Flooding of Property Situated Below Ground Level | (SW) | 249 | 1 | 487000 412350 |
| | **BGS Groundwater Flooding Susceptibility**<br>Flooding Type: Limited Potential for Groundwater Flooding to Occur | G14SW (N) | 249 | 1 | 487400 415000 |
| | **BGS Groundwater Flooding Susceptibility**<br>Flooding Type: Potential for Groundwater Flooding to Occur at Surface | G12NE (NE) | 251 | 1 | 488800 414750 |
| | **BGS Groundwater Flooding Susceptibility**<br>Flooding Type: Limited Potential for Groundwater Flooding to Occur | G16SE (NE) | 251 | 1 | 488850 414950 |
| | **BGS Groundwater Flooding Susceptibility**<br>Flooding Type: Potential for Groundwater Flooding of Property Situated Below Ground Level | G7SE (SE) | 254 | 1 | 488350 413600 |
| | **BGS Groundwater Flooding Susceptibility**<br>Flooding Type: Limited Potential for Groundwater Flooding to Occur | (S) | 259 | 1 | 487900 412700 |

| Map ID | Details | Quadrant Reference (Compass Direction) | Estimated Distance From Site | Contact | NGR |
|---|---|---|---|---|---|
| | **BGS Groundwater Flooding Susceptibility**<br>Flooding Type: Potential for Groundwater Flooding of Property Situated Below Ground Level | G14SW (NW) | 263 | 1 | 487350 415100 |
| | **BGS Groundwater Flooding Susceptibility**<br>Flooding Type: Limited Potential for Groundwater Flooding to Occur | (S) | 266 | 1 | 487950 412700 |
| | **BGS Groundwater Flooding Susceptibility**<br>Flooding Type: Potential for Groundwater Flooding of Property Situated Below Ground Level | G14SE (N) | 267 | 1 | 487550 415000 |
| | **BGS Groundwater Flooding Susceptibility**<br>Flooding Type: Limited Potential for Groundwater Flooding to Occur | (S) | 271 | 1 | 488150 412700 |
| | **BGS Groundwater Flooding Susceptibility**<br>Flooding Type: Limited Potential for Groundwater Flooding to Occur | G14NE (N) | 271 | 1 | 487450 415150 |
| | **BGS Groundwater Flooding Susceptibility**<br>Flooding Type: Potential for Groundwater Flooding of Property Situated Below Ground Level | (S) | 272 | 1 | 487150 412400 |
| | **BGS Groundwater Flooding Susceptibility**<br>Flooding Type: Limited Potential for Groundwater Flooding to Occur | G11SE (NE) | 288 | 1 | 488200 414300 |
| | **BGS Groundwater Flooding Susceptibility**<br>Flooding Type: Potential for Groundwater Flooding of Property Situated Below Ground Level | G16SE (NE) | 298 | 1 | 488850 414800 |
| | **BGS Groundwater Flooding Susceptibility**<br>Flooding Type: Potential for Groundwater Flooding of Property Situated Below Ground Level | G14NE (N) | 303 | 1 | 487700 415200 |
| | **BGS Groundwater Flooding Susceptibility**<br>Flooding Type: Limited Potential for Groundwater Flooding to Occur | G16SE (NE) | 307 | 1 | 488800 414900 |
| | **BGS Groundwater Flooding Susceptibility**<br>Flooding Type: Potential for Groundwater Flooding of Property Situated Below Ground Level | G14SE (N) | 312 | 1 | 487550 415050 |
| | **BGS Groundwater Flooding Susceptibility**<br>Flooding Type: Limited Potential for Groundwater Flooding to Occur | G11SE (E) | 321 | 1 | 488250 414300 |
| | **BGS Groundwater Flooding Susceptibility**<br>Flooding Type: Limited Potential for Groundwater Flooding to Occur | (S) | 323 | 1 | 488000 412650 |
| | **BGS Groundwater Flooding Susceptibility**<br>Flooding Type: Limited Potential for Groundwater Flooding to Occur | G8SW (SE) | 327 | 1 | 488450 413450 |
| | **BGS Groundwater Flooding Susceptibility**<br>Flooding Type: Limited Potential for Groundwater Flooding to Occur | (SE) | 328 | 1 | 489650 412950 |
| | **BGS Groundwater Flooding Susceptibility**<br>Flooding Type: Limited Potential for Groundwater Flooding to Occur | (S) | 331 | 1 | 488050 412650 |
| | **BGS Groundwater Flooding Susceptibility**<br>Flooding Type: Potential for Groundwater Flooding to Occur at Surface | G14NW (N) | 331 | 1 | 487350 415150 |
| | **BGS Groundwater Flooding Susceptibility**<br>Flooding Type: Potential for Groundwater Flooding to Occur at Surface | (SW) | 332 | 1 | 485800 413100 |
| | **BGS Groundwater Flooding Susceptibility**<br>Flooding Type: Limited Potential for Groundwater Flooding to Occur | (NE) | 339 | 1 | 489300 414850 |
| | **BGS Groundwater Flooding Susceptibility**<br>Flooding Type: Potential for Groundwater Flooding to Occur at Surface | G16SE (NE) | 340 | 1 | 488850 414850 |
| | **BGS Groundwater Flooding Susceptibility**<br>Flooding Type: Potential for Groundwater Flooding to Occur at Surface | G14NE (N) | 341 | 1 | 487650 415200 |
| | **BGS Groundwater Flooding Susceptibility**<br>Flooding Type: Potential for Groundwater Flooding of Property Situated Below Ground Level | G16SE (NE) | 347 | 1 | 488800 414850 |

| Map ID | Details | Quadrant Reference (Compass Direction) | Estimated Distance From Site | Contact | NGR |
|---|---|---|---|---|---|
| | **BGS Groundwater Flooding Susceptibility**<br>Flooding Type: Limited Potential for Groundwater Flooding to Occur | G11SE (E) | 358 | 1 | 488250 414250 |
| | **BGS Groundwater Flooding Susceptibility**<br>Flooding Type: Potential for Groundwater Flooding of Property Situated Below Ground Level | G14NW (NW) | 364 | 1 | 487150 415250 |
| | **BGS Groundwater Flooding Susceptibility**<br>Flooding Type: Limited Potential for Groundwater Flooding to Occur | (S) | 365 | 1 | 487950 412600 |
| | **BGS Groundwater Flooding Susceptibility**<br>Flooding Type: Limited Potential for Groundwater Flooding to Occur | (S) | 368 | 1 | 488150 412600 |
| | **BGS Groundwater Flooding Susceptibility**<br>Flooding Type: Limited Potential for Groundwater Flooding to Occur | G8NW (E) | 368 | 1 | 488650 414100 |
| | **BGS Groundwater Flooding Susceptibility**<br>Flooding Type: Limited Potential for Groundwater Flooding to Occur | G7SW (SE) | 373 | 1 | 488100 413750 |
| | **BGS Groundwater Flooding Susceptibility**<br>Flooding Type: Limited Potential for Groundwater Flooding to Occur | G8NW (E) | 373 | 1 | 488550 414101 |
| | **BGS Groundwater Flooding Susceptibility**<br>Flooding Type: Potential for Groundwater Flooding of Property Situated Below Ground Level | (S) | 373 | 1 | 488000 412600 |
| | **BGS Groundwater Flooding Susceptibility**<br>Flooding Type: Potential for Groundwater Flooding to Occur at Surface | G14SE (N) | 378 | 1 | 487500 415100 |
| | **BGS Groundwater Flooding Susceptibility**<br>Flooding Type: Limited Potential for Groundwater Flooding to Occur | G14NE (N) | 381 | 1 | 487600 415200 |
| | **BGS Groundwater Flooding Susceptibility**<br>Flooding Type: Potential for Groundwater Flooding to Occur at Surface | G14NW (NW) | 383 | 1 | 487200 415250 |
| | **BGS Groundwater Flooding Susceptibility**<br>Flooding Type: Potential for Groundwater Flooding to Occur at Surface | (W) | 398 | 1 | 485750 413950 |
| | **BGS Groundwater Flooding Susceptibility**<br>Flooding Type: Limited Potential for Groundwater Flooding to Occur | G7NE (E) | 405 | 1 | 488200 414101 |
| | **BGS Groundwater Flooding Susceptibility**<br>Flooding Type: Potential for Groundwater Flooding of Property Situated Below Ground Level | (S) | 415 | 1 | 487950 412550 |
| | **BGS Groundwater Flooding Susceptibility**<br>Flooding Type: Potential for Groundwater Flooding of Property Situated Below Ground Level | G7SE (SE) | 419 | 1 | 488150 413600 |
| | **BGS Groundwater Flooding Susceptibility**<br>Flooding Type: Potential for Groundwater Flooding of Property Situated Below Ground Level | G7SE (SE) | 419 | 1 | 488150 413750 |
| | **BGS Groundwater Flooding Susceptibility**<br>Flooding Type: Potential for Groundwater Flooding of Property Situated Below Ground Level | G8SW (SE) | 424 | 1 | 488450 413500 |
| | **BGS Groundwater Flooding Susceptibility**<br>Flooding Type: Limited Potential for Groundwater Flooding to Occur | G7SE (SE) | 429 | 1 | 488250 413550 |
| | **BGS Groundwater Flooding Susceptibility**<br>Flooding Type: Limited Potential for Groundwater Flooding to Occur | G12SW (E) | 452 | 1 | 488450 414150 |
| | **BGS Groundwater Flooding Susceptibility**<br>Flooding Type: Potential for Groundwater Flooding of Property Situated Below Ground Level | (S) | 454 | 1 | 487700 412350 |
| | **BGS Groundwater Flooding Susceptibility**<br>Flooding Type: Potential for Groundwater Flooding of Property Situated Below Ground Level | (S) | 458 | 1 | 487900 412500 |
| | **BGS Groundwater Flooding Susceptibility**<br>Flooding Type: Limited Potential for Groundwater Flooding to Occur | G11SE (E) | 463 | 1 | 488350 414200 |

| Map ID | Details | Quadrant Reference (Compass Direction) | Estimated Distance From Site | Contact | NGR |
|---|---|---|---|---|---|
| | **BGS Groundwater Flooding Susceptibility**<br>Flooding Type: Potential for Groundwater Flooding of Property Situated Below Ground Level | (S) | 464 | 1 | 487950<br>412500 |
| | **BGS Groundwater Flooding Susceptibility**<br>Flooding Type: Limited Potential for Groundwater Flooding to Occur | G7SE (SE) | 469 | 1 | 488200<br>413700 |
| | **BGS Groundwater Flooding Susceptibility**<br>Flooding Type: Limited Potential for Groundwater Flooding to Occur | G7SE (SE) | 472 | 1 | 488200<br>413750 |
| | **BGS Groundwater Flooding Susceptibility**<br>Flooding Type: Limited Potential for Groundwater Flooding to Occur | (S) | 472 | 1 | 488000<br>412500 |
| | **BGS Groundwater Flooding Susceptibility**<br>Flooding Type: Limited Potential for Groundwater Flooding to Occur | G7NE (SE) | 494 | 1 | 488200<br>413800 |
| | **BGS Groundwater Flooding Susceptibility**<br>Flooding Type: Potential for Groundwater Flooding of Property Situated Below Ground Level | (S) | 499 | 1 | 487600<br>412300 |
| 1 | **Discharge Consents**<br>Operator: Lysaght's Scunthorpe Works<br>Property Type: Not Given<br>Location: No 8 Security Post, Normanby Park Steel Works, SCUNTHORPE, Lincolnshire<br>Authority: Environment Agency, Midlands Region<br>Catchment Area: Not Given<br>Reference: 3/28/81/0413 /1<br>Permit Version: Not Supplied<br>Effective Date: Not Supplied<br>Issued Date: 16th September 1966<br>Revocation Date: Not Supplied<br>Discharge Type: Sewage Effluent<br>Discharge Environment: Groundwater<br>Receiving Water: Not Supplied<br>**Status: Not Supplied**<br>Positional Accuracy: Located by supplier to within 100m | G4SE (SE) | 0 | 2 | 489000<br>412800 |
| 2 | **Discharge Consents**<br>Operator: Severn Trent Water Limited<br>Property Type: STORM TANK/CSO ON SEWERAGE NETWORK (WATER COMPANY)<br>Location: Skippingdale Industrial Park Sps, Skippingdale Industrial Park, Scunthorpe, Scunthorpe<br>Authority: Environment Agency, Midlands Region<br>Catchment Area: Bottesford Beck Catchment<br>Reference: T/84/08513/O<br>Permit Version: 1<br>Effective Date: 18th May 1981<br>Issued Date: 18th May 1981<br>Revocation Date: Not Supplied<br>Discharge Type: Sewage Discharges - Pumping Station - Water Company<br>Discharge Environment: Freshwater Stream/River<br>Receiving Water: Trib Of Lysaghts Drain<br>**Status: Pre National Rivers Authority Legislation where issue date < 01/09/1989**<br>Positional Accuracy: Located by supplier to within 10m | G2NE (S) | 1 | 2 | 487510<br>413100 |
| 3 | **Discharge Consents**<br>Operator: Turners Chickens Limited<br>Property Type: Undefined Or Other<br>Location: S.E. Of Stather Road, (One Bungalow), Flixborough, Humberside<br>Authority: Environment Agency, Midlands Region<br>Catchment Area: Bottesford Beck Catchment<br>Reference: S34/G/5/929<br>Permit Version: 1<br>Effective Date: 26th November 1987<br>Issued Date: 26th November 1987<br>Revocation Date: Not Supplied<br>Discharge Type: Sewage Discharges - Final/Treated Effluent - Not Water Company<br>Discharge Environment: Land/Soakaway<br>Receiving Water: Ground Water<br>**Status: Pre National Rivers Authority Legislation where issue date < 01/09/1989**<br>Positional Accuracy: Located by supplier to within 100m | G6NW (W) | 22 | 2 | 487260<br>414100 |

| Map ID | Details | Quadrant Reference (Compass Direction) | Estimated Distance From Site | Contact | NGR |
|---|---|---|---|---|---|
| 4 | **Discharge Consents**<br>Operator: Severn Trent Water Limited<br>Property Type: WWTW/SEWAGE TREATMENT WORKS (WATER COMPANY)<br>Location: Flixborough Stw Stather Road, Flixborough, Scunthorpe, South Humberside<br>Authority: Environment Agency, Midlands Region<br>Catchment Area: Bottesford Beck Catchment<br>Reference: T/84/08201/R<br>Permit Version: 1<br>Effective Date: 21st October 1980<br>Issued Date: 21st October 1980<br>Revocation Date: 1st October 1996<br>Discharge Type: Sewage Discharges - Final/Treated Effluent - Water Company<br>Discharge Environment: Freshwater Stream/River<br>Receiving Water: Neap House Drain<br>**Status: Lapsed (under Environment Act 1995, Schedule 23)**<br>Positional Accuracy: Located by supplier to within 100m | G9SE (W) | 84 | 2 | 486800 414350 |
| 5 | **Discharge Consents**<br>Operator: W L Willsher<br>Property Type: Not Given<br>Location: Burton Road, Flixborough, SCUNTHORPE, Lincolnshire<br>Authority: Environment Agency, Midlands Region<br>Catchment Area: Not Given<br>Reference: 3/28/81/1365 /1<br>Permit Version: Not Supplied<br>Effective Date: Not Supplied<br>Issued Date: 13th February 1970<br>Revocation Date: Not Supplied<br>Discharge Type: Sewage Effluent<br>Discharge Environment: Groundwater<br>Receiving Water: Not Supplied<br>**Status: Not Supplied**<br>Positional Accuracy: Located by supplier to within 100m | G13SE (NW) | 195 | 2 | 487000 415100 |
| 6 | **Discharge Consents**<br>Operator: Richard Thomas & Baldwins Limited<br>Property Type: MINERAL/GRAVEL EXTRACTION/QUARRYING<br>Location: Conesby Quarry, Flixborough, Scunthorpe., Dn15 8qz<br>Authority: Environment Agency, Anglian Region<br>Catchment Area: Not Supplied<br>Reference: Pr3lfu44<br>Permit Version: 1<br>Effective Date: 11th February 1966<br>Issued Date: 11th February 1966<br>Revocation Date: 1st October 1996<br>Discharge Type: Unknown<br>Discharge Environment: Onto Land<br>Receiving Water: Land<br>**Status: Pre National Rivers Authority Legislation where issue date < 01/09/1989**<br>Positional Accuracy: Approximate location provided by supplier | G8NE (E) | 428 | 2 | 489000 414000 |
| 7 | **Discharge Consents**<br>Operator: Appleby Slag Reduction Co Ltd<br>Property Type: Not Given<br>Location: Amenity Building , Normanby Park, SCUNTHORPE, Lincolnshire<br>Authority: Environment Agency, Midlands Region<br>Catchment Area: Not Given<br>Reference: WQ/72/2767 /1<br>Permit Version: Not Supplied<br>Effective Date: Not Supplied<br>Issued Date: 23rd November 1979<br>Revocation Date: Not Supplied<br>Discharge Type: Sewage Effluent<br>Discharge Environment: Groundwater<br>Receiving Water: Not Supplied<br>**Status: Not Supplied**<br>Positional Accuracy: Located by supplier to within 100m | G7NE (SE) | 474 | 2 | 488150 413840 |

| Map ID | Details | Quadrant Reference (Compass Direction) | Estimated Distance From Site | Contact | NGR |
|---|---|---|---|---|---|
| 8 | **Discharge Consents**<br>Operator: Corus Uk Limited<br>Property Type: Undefined Or Other<br>Location: Scunthorpe Steel Works, Santon Boreholes, Scunthorpe<br>Authority: Environment Agency, Midlands Region<br>Catchment Area: Uncategorised Lower Trent<br>Reference: Af7193<br>Permit Version: 1<br>Effective Date: 1st August 1993<br>Issued Date: Not Supplied<br>Revocation Date: Not Supplied<br>Discharge Type: Trade Effluent<br>Discharge Environment: Not Supplied<br>Receiving Water: Not Supplied<br>**Status: Post National Rivers Authority Legislation where issue date > 31/08/1989**<br>Positional Accuracy: Located by supplier to within 10m | G7NE (SE) | 672 | 2 | 488380 413770 |
| 9 | **Integrated Pollution Controls**<br>Name: Jotun Paints (Europe) Ltd<br>Location: Jotun, Stather Road, Flixborough, Scunthorpe, South Humberside, DN15 8RR<br>Authority: Environment Agency, Midlands Region<br>Permit Reference: AO7274<br>Dated: Not Supplied<br>Process Type: Withdrawn IPC application<br>Description: 4.5 A (F) Inorganic Chemical processes within the Chemical Industry<br>**Status: Application referred to Local Authority for consideration**<br>Positional Accuracy: Automatically positioned to the address | G9NW (W) | 108 | 2 | 486513 414504 |
| 10 | **Integrated Pollution Prevention And Control**<br>Name: Pet Polymers Ltd<br>Location: Flixborough Pet Plant, Pet Polymers Ltd, Stather Road, Flixborough, SCUNTHORPE, South Humberside, DN15 8RR<br>Authority: Environment Agency, Midlands Region<br>Permit Reference: Mp3330bl<br>Original Permit Ref: Mp3330bl<br>Effective Date: 11th January 2005<br>**Status: Superseded By Variation**<br>Application Type: Application<br>App. Sub Type: New<br>Positional Accuracy: Manually positioned to the road within the address or location<br>Activity Code: 4.1 A(1) (A) (VIII)<br>Activity Description: Organic Chemicals; Plastic Materials Eg Polymers<br>Primary Activity: Y | G9NE (NW) | 0 | 2 | 486857 414629 |
| 11 | **Integrated Pollution Prevention And Control**<br>Name: Arl 018 Limited<br>Location: Stather Road - Epr/Fp3505py, Land Off Stather Road, Flixborough, Se86831451, DN15 8RR<br>Authority: Environment Agency, Midlands Region<br>Permit Reference: FP3505PY<br>Original Permit Ref: Fp3505py<br>Effective Date: 26th July 2019<br>**Status: Effective**<br>Application Type: Application<br>App. Sub Type: New<br>Positional Accuracy: Automatically positioned to the address<br>Activity Code: 25B (3)(1)(a)<br>Activity Description: Tranche B SG permitting date 1st January 2019<br>Primary Activity: N<br>Activity Code: 25A (a)<br>Activity Description: New Medium Combustion Plant<br>Primary Activity: Y | G9NE (NW) | 27 | 2 | 486850 414555 |
| 12 | **Integrated Pollution Prevention And Control**<br>Name: Hook2sisters Ltd<br>Location: Park Farm, Stather Road, Flixborough, Scunthorpe, South Humberside, DN15 8RR<br>Authority: Environment Agency, Midlands Region<br>Permit Reference: DP3833UU<br>Original Permit Ref: Dp3833uu<br>Effective Date: 1st October 2007<br>**Status: Superseded By Variation**<br>Application Type: Application<br>App. Sub Type: New<br>Positional Accuracy: Manually positioned to the address or location<br>Activity Code: 6.9 A(1) (A) (I)<br>Activity Description: Intensive Farming; Greater Than 40,000 Poultry<br>Primary Activity: Y<br>Activity Code: 0.0 Associated Process<br>Activity Description: Associated Process<br>Primary Activity: N | G6NW (W) | 53 | 2 | 487294 414054 |

| Map ID | Details | Quadrant Reference (Compass Direction) | Estimated Distance From Site | Contact | NGR |
|---|---|---|---|---|---|
| 12 | **Integrated Pollution Prevention And Control**<br>Name: Hook2sisters Ltd<br>Location: Park Farm, Park Farm, Stather Road,,Flixborough, SCUNTHORPE, South Humberside, DN15 8RR<br>Authority: Environment Agency, Anglian Region<br>Permit Reference: DP3833UU<br>Original Permit Ref: Dp3833uu<br>Effective Date: Not Supplied<br>**Status: Valid**<br>Application Type: Application<br>App. Sub Type: New<br>Positional Accuracy: Manually positioned to the address or location<br>Activity Code: 0.0 Associated Process<br>Activity Description: Associated Process<br>Primary Activity: N<br>Activity Code: 6.9 A(1) (A) (I)<br>Activity Description: Intensive Farming; Greater Than 40,000 Poultry<br>Primary Activity: Y | G6NW (W) | 53 | 2 | 487294 414054 |
| 12 | **Integrated Pollution Prevention And Control**<br>Name: Hook2sisters Ltd<br>Location: Park Farm, Park Farm, Stather Road,,Flixborough, SCUNTHORPE, South Humberside, DN15 8RR<br>Authority: Environment Agency, Midlands Region<br>Permit Reference: HP3734KQ<br>Original Permit Ref: Dp3833uu<br>Effective Date: 28th January 2010<br>**Status: Superseded By Variation**<br>Application Type: Variation<br>App. Sub Type: Standard<br>Positional Accuracy: Manually positioned to the address or location<br>Activity Code: 6.9 A(1) (A) (I)<br>Activity Description: Intensive Farming; Greater Than 40,000 Poultry<br>Primary Activity: Y<br>Activity Code: 0.0 Associated Process<br>Activity Description: Associated Process<br>Primary Activity: N | G6NW (W) | 87 | 2 | 487265 414014 |
| 13 | **Integrated Pollution Prevention And Control**<br>Name: Osi Food Solutions Uk Ltd<br>Location: Scunthorpe Meat Processing Facility, 1, Luneburg Way, Scunthorpe, North Lincolnshire, DN15 8LP<br>Authority: Environment Agency, Midlands Region<br>Permit Reference: Bx3848ia<br>Original Permit Ref: Bx3848ia<br>Effective Date: 30th June 2005<br>**Status: Superseded By Variation**<br>Application Type: Application<br>App. Sub Type: New<br>Positional Accuracy: Manually positioned to the address or location<br>Activity Code: 6.8 A(1) (D) (I)<br>Activity Description: Animal Vegetable & Food; Treating Etc Animal Raw Materials (Not Milk) For Food >75T/D<br>Primary Activity: Y<br>Activity Code: 0.0 Associated Process<br>Activity Description: Associated Process<br>Primary Activity: N | G2SE (S) | 58 | 2 | 487586 412830 |
| 13 | **Integrated Pollution Prevention And Control**<br>Name: Osi Food Solutions Uk Limited<br>Location: Scunthorpe Meat Processing Facility, 1, Luneburg Way,,, Scunthorpe, North Lincolnshire, DN15 8LP<br>Authority: Environment Agency, Midlands Region<br>Permit Reference: SP3031KN<br>Original Permit Ref: Bx3848ia<br>Effective Date: 25th February 2010<br>**Status: Superseded By Variation**<br>Application Type: Variation<br>App. Sub Type: Simple Standard Variation<br>Positional Accuracy: Automatically positioned to the address<br>Activity Code: 0.0 Associated Process<br>Activity Description: Associated Process<br>Primary Activity: N<br>Activity Code: 6.8 A(1) (D) (I)<br>Activity Description: Animal Vegetable & Food; Treating Etc Animal Raw Materials (Not Milk) For Food >75T/D<br>Primary Activity: Y | G2SE (S) | 61 | 2 | 487612 412843 |

| Map ID | Details | Quadrant Reference (Compass Direction) | Estimated Distance From Site | Contact | NGR |
|---|---|---|---|---|---|
| 13 | **Integrated Pollution Prevention And Control**<br>Name: Esca Food Solutions Limited<br>Location: Scunthorpe Meat Processing Facility, 1, Luneberg Way,Skippingdale,, Scunthorpe, North Lincolnshire, DN15 8LP<br>Authority: Environment Agency, Midlands Region<br>Permit Reference: JP3333GF<br>Original Permit Ref: Bx3848ia<br>Effective Date: 16th December 2008<br>**Status: Superseded By Variation**<br>Application Type: Variation<br>App. Sub Type: Simple Standard Variation<br>Positional Accuracy: Automatically positioned to the address<br>Activity Code: 6.8 A(1) (D) (I)<br>Activity Description: Animal Vegetable & Food; Treating Etc Animal Raw Materials (Not Milk) For Food >75T/D<br>Primary Activity: Y<br>Activity Code: 0.0 Associated Process<br>Activity Description: Associated Process<br>Primary Activity: N | G2SE (S) | 61 | 2 | 487612 412843 |
| 13 | **Integrated Pollution Prevention And Control**<br>Name: Esca Food Solutions Limited<br>Location: Scunthorpe Meat Processing Facility, 1 Luneberg Way, Skippingdale, Scunthorpe, North Lincolnshire, DN15 8LP<br>Authority: Environment Agency, Midlands Region<br>Permit Reference: MP3132UJ<br>Original Permit Ref: Bx3848ia<br>Effective Date: 16th October 2007<br>**Status: Superseded By Variation**<br>Application Type: Variation<br>App. Sub Type: Simple Standard Variation<br>Positional Accuracy: Manually positioned to the address or location<br>Activity Code: 0.0 Associated Process<br>Activity Description: Associated Process<br>Primary Activity: N<br>Activity Code: 6.8 A(1) (D) (I)<br>Activity Description: Animal Vegetable & Food; Treating Etc Animal Raw Materials (Not Milk) For Food >75T/D<br>Primary Activity: Y | G2SE (S) | 69 | 2 | 487609 412834 |
| 13 | **Integrated Pollution Prevention And Control**<br>Name: Osi Food Solutions Uk Limited<br>Location: Scunthorpe Meat Processing Facility - Epr/Bx3848ia, 1, Scunthorpe, Dn15 8lp North Lincolnshire<br>Authority: Environment Agency, Midlands Region<br>Permit Reference: EP3238CH<br>Original Permit Ref: Bx3848ia<br>Effective Date: 27th March 2012<br>**Status: Effective**<br>Application Type: Variation<br>App. Sub Type: Simple Standard Variation<br>Positional Accuracy: Automatically positioned to the address<br>Activity Code: 6.8 A(1) (D) (I)<br>Activity Description: Animal Vegetable & Food; Treating Etc Animal Raw Materials (Not Milk) For Food >75T/D<br>Primary Activity: Y<br>Activity Code: 0.0 Associated Process<br>Activity Description: Associated Process<br>Primary Activity: N | G2SE (S) | 79 | 2 | 487613 412825 |
| 14 | **Integrated Pollution Prevention And Control**<br>Name: Hook2sisters Ltd<br>Location: Park Farm Epr/Dp3833uu, Park Farm, Stather Road,,Flixborough, SCUNTHORPE, South Humberside, DN15 8RR<br>Authority: Environment Agency, Midlands Region<br>Permit Reference: NP3239TN<br>Original Permit Ref: Dp3833uu<br>Effective Date: 19th April 2010<br>**Status: Effective**<br>Application Type: Variation<br>App. Sub Type: Simple Standard Variation<br>Positional Accuracy: Located by supplier to within 100m<br>Activity Code: 0.0 Associated Process<br>Activity Description: Associated Process<br>Primary Activity: N<br>Activity Code: 6.9 A(1) (A) (I)<br>Activity Description: Intensive Farming; Greater Than 40,000 Poultry<br>Primary Activity: Y | G6NW (W) | 88 | 2 | 487290 413990 |

| Map ID | Details | Quadrant Reference (Compass Direction) | Estimated Distance From Site | Contact | NGR |
|---|---|---|---|---|---|
| 14 | **Integrated Pollution Prevention And Control**<br>Name: Hook2sisters Ltd<br>Location: Park Farm Epr/Dp3833uu, Park Farm, Stather Road,,Flixborough, SCUNTHORPE, South Humberside, DN15 8RR<br>Authority: Environment Agency, Midlands Region<br>Permit Reference: QP3006PP<br>Original Permit Ref: Dp3833uu<br>Effective Date: Not Supplied<br>**Status:** **Valid**<br>Application Type: Variation<br>App. Sub Type: Standard<br>Positional Accuracy: Located by supplier to within 10m<br>Activity Code: 0.0 Associated Process<br>Activity Description: Associated Process<br>Primary Activity: N<br>Activity Code: 6.9 A(1) (A) (I)<br>Activity Description: Intensive Farming; Greater Than 40,000 Poultry<br>Primary Activity: Y | G6NW (W) | 88 | 2 | 487290 413990 |
| 15 | **Integrated Pollution Prevention And Control**<br>Name: Colepccl Uk Limited<br>Location: Personal Care Works, Personal Care Works, Atkinsons Way,Foxhills Industrial Estate,, Scunthorpe, North Lincolnshire, DN15 8QJ<br>Authority: Environment Agency, Midlands Region<br>Permit Reference: EP3639KM<br>Original Permit Ref: Bv9772it<br>Effective Date: 29th July 2009<br>**Status:** **Surrender Effective**<br>Application Type: Surrender<br>App. Sub Type: Whole<br>Positional Accuracy: Automatically positioned to the address<br>Activity Code: 4.1 A(1) (A) (XI)<br>Activity Description: Organic Chemicals; Surface-Active Agents<br>Primary Activity: Y | G4NW (SE) | 216 | 2 | 488581 413202 |
| 15 | **Integrated Pollution Prevention And Control**<br>Name: Colepccl Uk Limited<br>Location: Atkinsons Way, Foxhills Industrial Estate, SCUNTHORPE, South Humberside, DN15 8QJ<br>Authority: Environment Agency, Midlands Region<br>Permit Reference: BV9772IT<br>Original Permit Ref: Bv9772it<br>Effective Date: 12th February 2007<br>**Status:** **Superseded By Variation**<br>Application Type: Application<br>App. Sub Type: New<br>Positional Accuracy: Automatically positioned to the address<br>Activity Code: 4.1 A(1) (A) (XI)<br>Activity Description: Organic Chemicals; Surface-Active Agents<br>Primary Activity: Y | G4NW (SE) | 216 | 2 | 488581 413202 |
| 16 | **Integrated Pollution Prevention And Control**<br>Name: 2 Sisters Food Group Ltd<br>Location: Scunthorpe Poultry Processors Epr/Zp3732pa, Scunthorpe Poultry Processors, Ram Boulevard,Foxhills Industrial Estate,, Scunthorpe, Lincolnshire, DN15 8QN<br>Authority: Environment Agency, Midlands Region<br>Permit Reference: GP3637ED<br>Original Permit Ref: Zp3732pa<br>Effective Date: 22nd January 2014<br>**Status:** **Effective**<br>Application Type: Variation<br>App. Sub Type: Minor<br>Positional Accuracy: Located by supplier to within 10m<br>Activity Code: 6.8 A(1) (B)<br>Activity Description: Animal, Vegetable And Food; Slaughtering Animals Greater Than 50 T/Day<br>Primary Activity: Y<br>Activity Code: 5.4 A(1) a) (i)<br>Activity Description: DISPOSAL OF > 50 T/D NON-HAZARDOUS WASTE (> 100 T/D IF ONLY AD) INVOLVING BIOLOGICAL TREATMENT<br>Primary Activity: N<br>Activity Code: 6.8 A(1) (B)<br>Activity Description: Animal, Vegetable And Food; Slaughtering Animals Greater Than 50 T/Day<br>Primary Activity: N | G7SE (SE) | 598 | 2 | 488370 413650 |

| Map ID | Details | Quadrant Reference (Compass Direction) | Estimated Distance From Site | Contact | NGR |
|---|---|---|---|---|---|
| 16 | **Integrated Pollution Prevention And Control**<br>Name: 2 Sisters Food Group Ltd<br>Location: Scunthorpe Poultry Processors, Scunthorpe Poultry Processors, Ram Boulevard,Foxhills Industrial Estate,, Scunthorpe, Lincolnshire, DN15 8QN<br>Authority: Environment Agency, Midlands Region<br>Permit Reference: MP3830NB<br>Original Permit Ref: Zp3732pa<br>Effective Date: 12th April 2013<br>**Status:** **Superseded By Variation**<br>Application Type: Variation<br>App. Sub Type: Minor<br>Positional Accuracy: Automatically positioned to the address<br>Activity Code: 6.8 A(1) (B)<br>Activity Description: Animal, Vegetable And Food; Slaughtering Animals Greater Than 50 T/Day<br>Primary Activity: Y<br>Activity Code: 5.3 A(1) (C) (I)<br>Activity Description: Other Waste Disposal; Non-Hazardous Waste >50T/D By Biological Treatment<br>Primary Activity: N<br>Activity Code: 6.8 A(1) (B)<br>Activity Description: Animal, Vegetable And Food; Slaughtering Animals Greater Than 50 T/Day<br>Primary Activity: N | G7SE (SE) | 606 | 2 | 488379 413656 |
| 16 | **Integrated Pollution Prevention And Control**<br>Name: 2 Sisters Food Group Ltd<br>Location: Ram Boulevard, Foxhills Industrial Estate, SCUNTHORPE, South Humberside, DN15 8QN<br>Authority: Environment Agency, Midlands Region<br>Permit Reference: Zp3732pa<br>Original Permit Ref: Zp3732pa<br>Effective Date: 29th July 2005<br>**Status:** **Superseded By Variation**<br>Application Type: Application<br>App. Sub Type: New<br>Positional Accuracy: Automatically positioned to the address<br>Activity Code: 6.8 A(1) (B)<br>Activity Description: Animal, Vegetable And Food; Slaughtering Animals Greater Than 50 T/Day<br>Primary Activity: Y<br>Activity Code: 5.3 A(1) (C) (I)<br>Activity Description: Other Waste Disposal; Non-Hazardous Waste >50T/D By Biological Treatment<br>Primary Activity: N<br>Activity Code: 6.8 A(1) (B)<br>Activity Description: Animal, Vegetable And Food; Slaughtering Animals Greater Than 50 T/Day<br>Primary Activity: N | G7SE (SE) | 606 | 2 | 488379 413656 |
| 17 | **Local Authority Integrated Pollution Prevention And Control**<br>Name: Mfi Uk Ltd<br>Location: Holyrood Drive, Skippingdale Industrial Park, Scunthorpe, DN15 8NN<br>Authority: North Lincolnshire Council, Environmental Protection Team<br>Permit Reference: 6.5/11/05/98<br>Dated: Not Supplied<br>Process Type: Other Activities<br>Description: 6/33 Timber<br>**Status:** **Application Refused Or Cancelled**<br>Positional Accuracy: Located by supplier to within 10m | G6SE (S) | 132 | 3 | 487704 413461 |
| 17 | **Local Authority Integrated Pollution Prevention And Control**<br>Name: Mfi Uk Ltd<br>Location: Holyrood Drive, Skippingdale Industrial Park, Scunthorpe, DN15 8NN<br>Authority: North Lincolnshire Council, Environmental Protection Team<br>Permit Reference: 6.7/12/0598<br>Dated: Not Supplied<br>Process Type: Other Activities<br>Description: 6/2 Coating<br>**Status:** **Application Refused Or Cancelled**<br>Positional Accuracy: Located by supplier to within 10m | G6SE (S) | 132 | 3 | 487704 413461 |
| 17 | **Local Authority Integrated Pollution Prevention And Control**<br>Name: Can Pack Uk Ltd<br>Location: Holyrood Drive, Scunthorpe, Dn15 8nn<br>Authority: North Lincolnshire Council, Environmental Protection Team<br>Permit Reference: 265<br>Dated: Not Supplied<br>Process Type: Production and Processing of Metals<br>Description: 6/23<br>**Status:** **Permit Issued**<br>Positional Accuracy: Located by supplier to within 10m | G6SE (S) | 151 | 3 | 487670 413440 |

| Map ID | Details | Quadrant Reference (Compass Direction) | Estimated Distance From Site | Contact | NGR |
|---|---|---|---|---|---|
| 18 | **Local Authority Integrated Pollution Prevention And Control**<br>Name: Mondi Packaging Wheatley Ltd<br>Location: 1-15 Atkinsons Way, Foxhills Industrial Park, Scunthorpe, North Lincolnshire, Dn15 8qj<br>Authority: North Lincolnshire Council, Environmental Protection Team<br>Permit Reference: 48<br>Dated: Not Supplied<br>Process Type: Other Activities<br>Description: 6/17 Coating<br>**Status: Permit Issued**<br>Positional Accuracy: Manually positioned to the address or location | G4NW (SE) | 213 | 3 | 488581 413199 |
| 19 | **Local Authority Pollution Prevention and Controls**<br>Name: Minelco Ltd<br>Location: Bagmoor Lane Works, Flixborough, DN15 8SD<br>Authority: North Lincolnshire Council, Environmental Protection Team<br>Permit Reference: 24<br>Dated: 10th January 1998<br>Process Type: Local Authority Pollution Prevention and Control<br>Description: PG3/15 Mineral drying and roadstone coating processes<br>**Status: Permitted**<br>Positional Accuracy: Located by supplier to within 10m | G16NE (NE) | 48 | 3 | 488824 415391 |
| 20 | **Local Authority Pollution Prevention and Controls**<br>Name: Hygena Ltd<br>Location: Holyrood Drive, Skippingdale Indusrial Park, SCUNTHORPE, DN15 5NN<br>Authority: North Lincolnshire Council, Environmental Protection Team<br>Permit Reference: 6.7/12/0598<br>Dated: 22nd October 1991<br>Process Type: Local Authority Air Pollution Control<br>Description: PG6/33 Wood coating<br>**Status: Authorised**<br>Positional Accuracy: Manually positioned to the road within the address or location | G2NE (S) | 58 | 3 | 487558 413145 |
| 21 | **Local Authority Pollution Prevention and Controls**<br>Name: Mondi Packaging Wheatley Ltd<br>Location: Atkinsons Way, Foxhills Industrial Estate, Scunthorpe, DN15 8QJ<br>Authority: North Lincolnshire Council, Environmental Protection Team<br>Permit Reference: 48<br>Dated: 1st June 1998<br>Process Type: Local Authority Pollution Prevention and Control<br>Description: PG6/17 Printing of flexible packaging<br>**Status: Transferred to LAIPPC**<br>Positional Accuracy: Located by supplier to within 10m | G4SE (SE) | 70 | 3 | 488832 412987 |
| 22 | **Local Authority Pollution Prevention and Controls**<br>Name: Smith & Round T/A Motosave<br>Location: Unit 2 Snowdonia Avenue, Skippingdale Industrial Estate, Scunthorpe<br>Authority: North Lincolnshire Council, Environmental Protection Team<br>Permit Reference: 74<br>Dated: 18th March 1993<br>Process Type: Local Authority Air Pollution Control<br>Description: PG1/1Waste oil burners, less than 0.4MW net rated thermal input<br>**Status: Site Closed**<br>Positional Accuracy: Located by supplier to within 10m | G2SE (S) | 73 | 3 | 487594 413043 |
| 23 | **Local Authority Pollution Prevention and Controls**<br>Name: Can Pack Uk Limited<br>Location: Holyrood Drive, Scunthorpe, Dn16 1dn<br>Authority: North Lincolnshire Council, Environmental Protection Team<br>Permit Reference: Not Supplied<br>Dated: Not Supplied<br>Process Type: Local Authority Pollution Prevention and Control<br>Description: PG6/23 Coating of metal and plastic<br>**Status: Transferred to LAIPPC**<br>Positional Accuracy: Manually positioned to the road within the address or location | G2NE (S) | 84 | 3 | 487523 413379 |
| 24 | **Local Authority Pollution Prevention and Controls**<br>Name: Jotun Paints Europe Ltd<br>Location: Stather Road, Flixborough Industrial Estate, Flixborough, Scunthorpe, DN15 8RR<br>Authority: North Lincolnshire Council, Environmental Protection Team<br>Permit Reference: 50<br>Dated: 28th September 1994<br>Process Type: Local Authority Pollution Prevention and Control<br>Description: PG6/10 Coating manufacturing<br>**Status: Permitted**<br>Positional Accuracy: Located by supplier to within 10m | G9NW (W) | 105 | 3 | 486533 414481 |

| Map ID | Details | Quadrant Reference (Compass Direction) | Estimated Distance From Site | Contact | NGR |
|---|---|---|---|---|---|
| 24 | **Local Authority Pollution Prevention and Controls**<br>Name: Jotun Powder Coatings Ltd<br>Location: Stather Road, Flixborough Industrial Estate, Flixborough, Dn15 8rr<br>Authority: North Lincolnshire Council, Environmental Protection Team<br>Permit Reference: 58<br>Dated: 15th July 1994<br>Process Type: Local Authority Air Pollution Control<br>Description: PG6/10 Coating manufacturing<br>**Status: Authorisation revoked**<br>Positional Accuracy: Automatically positioned to the address | G9NW (W) | 107 | 3 | 486513 414505 |
| 25 | **Local Authority Pollution Prevention and Controls**<br>Name: Mfi<br>Location: Holyrood Drive, Skippingdale Industrial Park, Scunthorpe, DN15<br>Authority: North Lincolnshire Council, Environmental Protection Team<br>Permit Reference: 46<br>Dated: 15th October 1998<br>Process Type: Local Authority Pollution Prevention and Control<br>Description: PG6/33 Wood coating<br>**Status: Transferred to LAIPPC**<br>Positional Accuracy: Located by supplier to within 10m | G6SE (S) | 132 | 3 | 487704 413461 |
| 25 | **Local Authority Pollution Prevention and Controls**<br>Name: Mfi Uk Ltd<br>Location: Holyrood Drive, Skippingdale Indusrial Park, SCUNTHORPE, DN15 5NN<br>Authority: North Lincolnshire Council, Environmental Protection Team<br>Permit Reference: 54<br>Dated: 12th March 1998<br>Process Type: Local Authority Pollution Prevention and Control<br>Description: PG6/2 Manufacture of timber and wood-based products<br>**Status: Transferred to LAIPPC**<br>Positional Accuracy: Located by supplier to within 10m | G6SE (S) | 132 | 3 | 487704 413461 |
| 26 | **Local Authority Pollution Prevention and Controls**<br>Name: Tesco Stores Ltd<br>Location: Holyrood Drive, SCUNTHORPE, South Humberside, DN15 8NN<br>Authority: North Lincolnshire Council, Environmental Protection Team<br>Permit Reference: 95<br>Dated: 6th May 1998<br>Process Type: Local Authority Air Pollution Control<br>Description: PG1/14 Petrol filling station<br>**Status: Authorisation revoked**<br>Positional Accuracy: Automatically positioned to the address | G2NE (S) | 140 | 3 | 487680 413134 |
| 27 | **Local Authority Pollution Prevention and Controls**<br>Name: Hygena Packaging (Hypac)<br>Location: Holyrood Drive, Scunthorpe, South Humberside, Dn15 8nn<br>Authority: North Lincolnshire Council, Environmental Protection Team<br>Permit Reference: Not Given<br>Dated: 13th November 1992<br>Process Type: Local Authority Air Pollution Control<br>Description: PG1/8 Wood combustion processes between 0.4 and 3MW net rated thermal input<br>**Status: Authorised**<br>Positional Accuracy: Manually positioned to the address or location | G2NE (S) | 210 | 3 | 487692 413283 |
| 27 | **Local Authority Pollution Prevention and Controls**<br>Name: Hygena Ltd<br>Location: Hygena Scunthorpe, Holyrood Drive, Skippingdale Ind Park, SCUNTHORPE, South Humberside, DN15 8NN<br>Authority: North Lincolnshire Council, Environmental Protection Team<br>Permit Reference: Not Given<br>Dated: 5th October 1992<br>Process Type: Local Authority Air Pollution Control<br>Description: PG6/2 Manufacture of timber and wood-based products<br>**Status: Authorised**<br>Positional Accuracy: Manually positioned to the address or location | G2NE (S) | 210 | 3 | 487692 413283 |
| 28 | **Local Authority Pollution Prevention and Controls**<br>Name: Wren Kitchens Limited<br>Location: Plot 17, Ram Boulevard, Scunthorpe, Dn15 8qw<br>Authority: North Lincolnshire Council, Environmental Protection Team<br>Permit Reference: 283<br>Dated: Not Supplied<br>Process Type: Local Authority Pollution Prevention and Control<br>Description: PG6/33 Wood coating<br>**Status: Application Not Yet Authorised**<br>Positional Accuracy: Located by supplier to within 10m | G3NE (SE) | 269 | 3 | 488325 413322 |

| Map ID | Details | Quadrant Reference (Compass Direction) | Estimated Distance From Site | Contact | NGR |
|---|---|---|---|---|---|
| 29 | **Local Authority Pollution Prevention and Controls**<br>Name: Wren Kitchens Limited<br>Location: Plot 17, Ram Boulevard, Scunthorpe, Dn15 8qw<br>Authority: North Lincolnshire Council, Environmental Protection Team<br>Permit Reference: Not Supplied<br>Dated: Not Supplied<br>Process Type: Local Authority Pollution Prevention and Control<br>Description: PG6/2 Manufacture of timber and wood-based products<br>**Status: Permitted**<br>Positional Accuracy: Manually positioned to the road within the address or location | G3NE (SE) | 279 | 3 | 488434 413304 |
| 29 | **Local Authority Pollution Prevention and Controls**<br>Name: Wren Kitchens Limited<br>Location: Plot 17, Ram Boulevard, Scunthorpe, Dn15 8qw<br>Authority: North Lincolnshire Council, Environmental Protection Team<br>Permit Reference: Not Supplied<br>Dated: Not Supplied<br>Process Type: Local Authority Pollution Prevention and Control<br>Description: PG6/33 Wood coating<br>**Status: Permitted**<br>Positional Accuracy: Manually positioned to the road within the address or location | G3NE (SE) | 279 | 3 | 488434 413304 |
| 30 | **Local Authority Pollution Prevention and Controls**<br>Name: Spring Ram Kitchens<br>Location: Spring Ram Boulevard, Foxhills Industrial Park, SCUNTHORPE, DN15 8QW<br>Authority: North Lincolnshire Council, Environmental Protection Team<br>Permit Reference: 01/03/290793<br>Dated: 31st July 1992<br>Process Type: Local Authority Air Pollution Control<br>Description: PG1/1Waste oil burners, less than 0.4MW net rated thermal input<br>**Status: Authorisation revoked**<br>Positional Accuracy: Manually positioned within the geographical locality | G3NE (SE) | 372 | 3 | 488429 413402 |
| 30 | **Local Authority Pollution Prevention and Controls**<br>Name: Spring Ram Corporation<br>Location: Spring Farm Boulevard, Foxhills Industrial Park, SCUNTHORPE, DN15 8QW<br>Authority: North Lincolnshire Council, Environmental Protection Team<br>Permit Reference: Not Given<br>Dated: Not Supplied<br>Process Type: Local Authority Air Pollution Control<br>Description: PG6/2 Manufacture of timber and wood-based products<br>**Status: Authorisation revoked**<br>Positional Accuracy: Manually positioned within the geographical locality | G3NE (SE) | 382 | 3 | 488430 413412 |
| 31 | **Local Authority Pollution Prevention and Controls**<br>Name: Ecomold Ltd<br>Location: Park Farm Road, Scunthorpe, South Humberside, DN15 8QP<br>Authority: North Lincolnshire Council, Environmental Protection Team<br>Permit Reference: 47<br>Dated: 5th September 1992<br>Process Type: Local Authority Air Pollution Control<br>Description: PG6/23 Coating of metal and plastic<br>**Status: Authorisation revoked**<br>Positional Accuracy: Automatically positioned to the address | G4NW (SE) | 390 | 3 | 488673 413368 |
| 32 | **Local Authority Pollution Prevention and Controls**<br>Name: Jack Tighe Limited<br>Location: High Bay 4, Park Farm Road, Foxhills Industrial Estate, Scunthorpe, Dn15 8qp<br>Authority: North Lincolnshire Council, Environmental Protection Team<br>Permit Reference: 279<br>Dated: Not Supplied<br>Process Type: Local Authority Pollution Prevention and Control<br>Description: PG6/23 Coating of metal and plastic<br>**Status: Permitted**<br>Positional Accuracy: Manually positioned to the road within the address or location | G4NW (SE) | 455 | 3 | 488761 413418 |
| 33 | **Local Authority Pollution Prevention and Controls**<br>Name: Emtrade International Ltd<br>Location: Unit 3 Ram Boulevard, Scunthorpe, Dn15 8qw<br>Authority: North Lincolnshire Council, Environmental Protection Team<br>Permit Reference: 271<br>Dated: Not Supplied<br>Process Type: Local Authority Pollution Prevention and Control<br>Description: PG6/34 Respraying of road vehicles<br>**Status: Permitted**<br>Positional Accuracy: Manually positioned to the address or location | G8SW (SE) | 461 | 3 | 488467 413484 |

| Map ID | Details | Quadrant Reference (Compass Direction) | Estimated Distance From Site | Contact | NGR |
|---|---|---|---|---|---|
| 34 | **Local Authority Pollution Prevention and Controls**<br>Name: Enob Fire Ltd<br>Location: C/O Bentall Rowlands, Park Farm Road, Foxhills Industrial Estate, Scunthorpe, North Lincolnshire, Dn15 8qp<br>Authority: North Lincolnshire Council, Environmental Protection Team<br>Permit Reference: P220/6/23/04<br>Dated: 11th December 2003<br>Process Type: Local Authority Pollution Prevention and Control<br>Description: PG6/23 Coating of metal and plastic<br>**Status: Authorisation certificate surrendered by operator**<br>Positional Accuracy: Manually positioned to the address or location | G7NE (E) | 710 | 3 | 488412 413910 |
| | **Nearest Surface Water Feature** | G9SW (W) | 0 | - | 486506 414186 |
| 35 | **Pollution Incidents to Controlled Waters**<br>Property Type: Food industry<br>Location: Skippingdales, SCUNTHORPE<br>Authority: Environment Agency, Midlands Region<br>Pollutant: Organic Wastes: Unknown<br>Note: Foxhills Sws; Chicken Pieces In Dyke<br>Incident Date: 1st July 1998<br>Incident Reference: 2804735<br>Catchment Area: Trent Catchment : Bottesford Beck<br>Receiving Water: Watercourse<br>Cause of Incident: Other Incident/Unknown<br>Incident Severity: Category 3 - Minor Incident<br>Positional Accuracy: Located by supplier to within 10m | G2NW (SW) | 0 | 2 | 487400 413400 |
| 36 | **Pollution Incidents to Controlled Waters**<br>Property Type: Industrial: Other<br>Location: Lysaghts Pumping Station, SCUNTHORPE<br>Authority: Environment Agency, Midlands Region<br>Pollutant: Chemicals - Paints / Dyes<br>Note: Amenity Affected; Pink Discolouration<br>Incident Date: 5th September 1997<br>Incident Reference: 2803328<br>Catchment Area: Trent Catchment : Bottesford Beck<br>Receiving Water: Watercourse<br>Cause of Incident: Poor Operational Practice<br>Incident Severity: Category 3 - Minor Incident<br>Positional Accuracy: Located by supplier to within 100m | G6SE (SW) | 0 | 2 | 487500 413600 |
| 37 | **Pollution Incidents to Controlled Waters**<br>Property Type: Industrial: Other<br>Location: Hygena Ltd, Skipping Dale, SCUNTHORPE<br>Authority: Environment Agency, Midlands Region<br>Pollutant: Oils - Other Oil<br>Note: Other Adverse Effects; Hydraulic Oil Spill<br>Incident Date: 23rd February 1996<br>Incident Reference: 2800239<br>Catchment Area: Trent Catchment : Bottesford Beck<br>Receiving Water: Watercourse<br>Cause of Incident: Mechanical Failure<br>Incident Severity: Category 3 - Minor Incident<br>Positional Accuracy: Located by supplier to within 100m | G2NE (S) | 0 | 2 | 487500 413095 |
| 37 | **Pollution Incidents to Controlled Waters**<br>Property Type: Industrial: Other<br>Location: Hygena Ltd, Skipping Dale, SCUNTHORPE<br>Authority: Environment Agency, Midlands Region<br>Pollutant: Oils - Other Oil<br>Note: Other Adverse Effects<br>Incident Date: 23rd February 1996<br>Incident Reference: Not Supplied<br>Catchment Area: Trent Catchment : Bottesford Beck<br>Receiving Water: Watercourse<br>Cause of Incident: Mechanical Failure<br>Incident Severity: Category 3 - Minor Incident<br>Positional Accuracy: Located by supplier to within 100m | G2NE (S) | 0 | 2 | 487505 413095 |

| Map ID | Details | Quadrant Reference (Compass Direction) | Estimated Distance From Site | Contact | NGR |
|---|---|---|---|---|---|
| 38 | **Pollution Incidents to Controlled Waters**<br>Property Type: Food industry<br>Location: Surface Water Sewer, Foxhills, SCUNTHORPE<br>Authority: Environment Agency, Midlands Region<br>Pollutant: Chemicals - Other Organic<br>Note: Other Adverse Effects; Lysarghts Drain; Grey/Turbid Disch From Premier Poultry<br>Incident Date: 31st October 1995<br>Incident Reference: 1800461<br>Catchment Area: Trent Catchment : Bottesford Beck<br>Receiving Water: Watercourse<br>Cause of Incident: Leaking Underground Pipe<br>Incident Severity: Category 3 - Minor Incident<br>Positional Accuracy: Located by supplier to within 100m | G3SW (S) | 0 | 2 | 487900 413010 |
| 38 | **Pollution Incidents to Controlled Waters**<br>Property Type: Food industry<br>Location: Foxhills Sws, SCUNTHORPE<br>Authority: Environment Agency, Midlands Region<br>Pollutant: Chemicals - Other Organic<br>Note: Other Adverse Effects<br>Incident Date: 31st October 1995<br>Incident Reference: Not Supplied<br>Catchment Area: Trent Catchment : Bottesford Beck<br>Receiving Water: Watercourse<br>Cause of Incident: Leaking Underground Pipe<br>Incident Severity: Category 3 - Minor Incident<br>Positional Accuracy: Located by supplier to within 100m | G3SW (S) | 0 | 2 | 487900 413005 |
| 39 | **Pollution Incidents to Controlled Waters**<br>Property Type: Water Company Sewage: Pumping Station<br>Location: SCUNTHORPE<br>Authority: Environment Agency, Midlands Region<br>Pollutant: Crude Sewage<br>Note: Other Adverse Effects; Lysaghts Drain; Red Discolouration<br>Incident Date: 4th October 1996<br>Incident Reference: 2801386<br>Catchment Area: Trent Catchment : Bottesford Beck<br>Receiving Water: Watercourse<br>Cause of Incident: Mechanical Failure<br>Incident Severity: Category 3 - Minor Incident<br>Positional Accuracy: Located by supplier to within 100m | G2NE (S) | 5 | 2 | 487490 413205 |
| 39 | **Pollution Incidents to Controlled Waters**<br>Property Type: Food industry<br>Location: Skippingdales Industrial Estate, SCUNTHORPE<br>Authority: Environment Agency, Midlands Region<br>Pollutant: Oils - Vegetable Oil<br>Note: Other Adverse Effects; Lysaghts Drain; Cooking Fat<br>Incident Date: 10th October 1996<br>Incident Reference: 2801408<br>Catchment Area: Trent Catchment : Bottesford Beck<br>Receiving Water: Watercourse<br>Cause of Incident: Poor Operational Practice<br>Incident Severity: Category 3 - Minor Incident<br>Positional Accuracy: Located by supplier to within 100m | G2NE (S) | 6 | 2 | 487490 413210 |
| 39 | **Pollution Incidents to Controlled Waters**<br>Property Type: Water Company Sewage: Pumping Station<br>Location: Pumping Station<br>Authority: Environment Agency, Midlands Region<br>Pollutant: Crude Sewage<br>Note: Other Adverse Effects; Lysaghts Drain; Grey/Turbid ?Sewage<br>Incident Date: 26th November 1996<br>Incident Reference: 2801633<br>Catchment Area: Trent Catchment : Bottesford Beck<br>Receiving Water: Watercourse<br>Cause of Incident: Mechanical Failure<br>Incident Severity: Category 3 - Minor Incident<br>Positional Accuracy: Located by supplier to within 100m | G2NE (S) | 10 | 2 | 487495 413205 |
| 40 | **Pollution Incidents to Controlled Waters**<br>Property Type: Miscellaneous Premises: Unknown<br>Location: Flixborough Industrial Estate<br>Authority: Environment Agency, Midlands Region<br>Pollutant: Oils - Waste Oil<br>Note: Balancing Chamber; Thick Black Oil In Watercourse<br>Incident Date: 1st September 1998<br>Incident Reference: 2805025<br>Catchment Area: Trent Catchment : Bottesford Beck<br>Receiving Water: Watercourse<br>Cause of Incident: Accidental Spillage/Leakage<br>Incident Severity: Category 3 - Minor Incident<br>Positional Accuracy: Located by supplier to within 100m | G9NW (NW) | 8 | 2 | 486500 414700 |

| Map ID | Details | Quadrant Reference (Compass Direction) | Estimated Distance From Site | Contact | NGR |
|---|---|---|---|---|---|
| 41 | **Pollution Incidents to Controlled Waters**<br>Property Type: Construction<br>Location: Foxhills, SCUNTHORPE<br>Authority: Environment Agency, Midlands Region<br>Pollutant: Miscellaneous - Inert Suspended Solids<br>Note: Other Adverse Effects; Red/Brown Discharge<br>Incident Date: 18th February 1997<br>Incident Reference: 2802046<br>Catchment Area: Trent Catchment : Bottesford Beck<br>Receiving Water: Watercourse<br>Cause of Incident: Deliberate Disposal To Drain<br>Incident Severity: Category 3 - Minor Incident<br>Positional Accuracy: Located by supplier to within 100m | G2SE (S) | 32 | 2 | 487530 413020 |
| 41 | **Pollution Incidents to Controlled Waters**<br>Property Type: Water Company Sewage: Surface Water Outfall<br>Location: Surface Water Sewer, Foxhills, SCUNTHORPE<br>Authority: Environment Agency, Midlands Region<br>Pollutant: Miscellaneous - Unknown<br>Note: Other Adverse Effects; Creamy-Brown/Turbid Disch<br>Incident Date: 6th March 1996<br>Incident Reference: 2800360<br>Catchment Area: Trent Catchment : Bottesford Beck<br>Receiving Water: Watercourse<br>Cause of Incident: Other Incident/Unknown<br>Incident Severity: Category 3 - Minor Incident<br>Positional Accuracy: Located by supplier to within 100m | G2SE (S) | 33 | 2 | 487530 413015 |
| 41 | **Pollution Incidents to Controlled Waters**<br>Property Type: Water Company Sewage: Surface Water Outfall<br>Location: SCUNTHORPE<br>Authority: Environment Agency, Midlands Region<br>Pollutant: Miscellaneous - Unknown<br>Note: Other Adverse Effects<br>Incident Date: 22nd March 1996<br>Incident Reference: Not Supplied<br>Catchment Area: Trent Catchment : Bottesford Beck<br>Receiving Water: Watercourse<br>Cause of Incident: Other Incident/Unknown<br>Incident Severity: Category 3 - Minor Incident<br>Positional Accuracy: Located by supplier to within 100m | G2SE (S) | 35 | 2 | 487535 413025 |
| 41 | **Pollution Incidents to Controlled Waters**<br>Property Type: Water Company Sewage: Surface Water Outfall<br>Location: Foxhills Sws, SCUNTHORPE<br>Authority: Environment Agency, Midlands Region<br>Pollutant: Miscellaneous - Unknown<br>Note: Other Adverse Effects<br>Incident Date: 6th March 1996<br>Incident Reference: Not Supplied<br>Catchment Area: Trent Catchment : Bottesford Beck<br>Receiving Water: Watercourse<br>Cause of Incident: Other Incident/Unknown<br>Incident Severity: Category 3 - Minor Incident<br>Positional Accuracy: Located by supplier to within 100m | G2SE (S) | 36 | 2 | 487535 413020 |
| 41 | **Pollution Incidents to Controlled Waters**<br>Property Type: Chemical industry<br>Location: Surface Water Sewer, Foxhills, SCUNTHORPE<br>Authority: Environment Agency, Midlands Region<br>Pollutant: Chemicals - Detergents/Surfactant<br>Note: Other Adverse Effects; Foam<br>Incident Date: 14th February 1997<br>Incident Reference: 2802028<br>Catchment Area: Trent Catchment : Bottesford Beck<br>Receiving Water: Watercourse<br>Cause of Incident: Other Incident/Unknown<br>Incident Severity: Category 3 - Minor Incident<br>Positional Accuracy: Located by supplier to within 100m | G2SE (S) | 37 | 2 | 487530 413000 |
| 41 | **Pollution Incidents to Controlled Waters**<br>Property Type: Water Company Sewage: Surface Water Outfall<br>Location: SCUNTHORPE<br>Authority: Environment Agency, Midlands Region<br>Pollutant: Miscellaneous - Unknown<br>Note: Other Adverse Effects; Foxhills Sws; Red Turbid Discharge<br>Incident Date: 22nd March 1996<br>Incident Reference: 2800467<br>Catchment Area: Trent Catchment : Bottesford Beck<br>Receiving Water: Watercourse<br>Cause of Incident: Other Incident/Unknown<br>Incident Severity: Category 3 - Minor Incident<br>Positional Accuracy: Located by supplier to within 100m | G2SE (S) | 38 | 2 | 487535 413015 |

| Map ID | Details | Quadrant Reference (Compass Direction) | Estimated Distance From Site | Contact | NGR |
|---|---|---|---|---|---|
| 42 | **Pollution Incidents to Controlled Waters**<br>Property Type: Water Company Sewage: Rising Main<br>Location: FLIXBOROUGH<br>Authority: Environment Agency, Midlands Region<br>Pollutant: Crude Sewage<br>Note: Other Adverse Effects; Burst Rising Main Sewer<br>Incident Date: 12th March 1997<br>Incident Reference: 2802152<br>Catchment Area: Trent Catchment : Bottesford Beck<br>Receiving Water: Watercourse<br>Cause of Incident: Leaking Underground Pipe<br>Incident Severity: Category 3 - Minor Incident<br>Positional Accuracy: Located by supplier to within 100m | G9NW (W) | 63 | 2 | 486500 414600 |
| 43 | **Pollution Incidents to Controlled Waters**<br>Property Type: Industrial: Other<br>Location: Foxhills Industrial Estate, SCUNTHORPE<br>Authority: Environment Agency, Midlands Region<br>Pollutant: Miscellaneous - Foam<br>Note: Foam Concentrate From Fire<br>Incident Date: 1st January 1998<br>Incident Reference: 2803823<br>Catchment Area: Trent Catchment : Bottesford Beck<br>Receiving Water: Watercourse<br>Cause of Incident: Fire<br>Incident Severity: Category 3 - Minor Incident<br>Positional Accuracy: Located by supplier to within 100m | G4SW (SE) | 100 | 2 | 488750 413050 |
| 44 | **Pollution Incidents to Controlled Waters**<br>Property Type: Mining/Extraction: Other<br>Location: Manby District<br>Authority: Environment Agency, Anglian Region<br>Pollutant: Miscellaneous - Natural<br>Note: Winterton Beck<br>Incident Date: 10th August 1994<br>Incident Reference: 1765<br>Catchment Area: Not Given<br>Receiving Water: Into And/Or Watercourse<br>Cause of Incident: Algal Bloom<br>Incident Severity: Category 3 - Minor Incident<br>Positional Accuracy: Located by supplier to within 100m | G12NE (NE) | 126 | 2 | 488800 414595 |
| 44 | **Pollution Incidents to Controlled Waters**<br>Property Type: Not Given<br>Location: Manby District<br>Authority: Environment Agency, Anglian Region<br>Pollutant: Unknown<br>Note: Winterton Beck<br>Incident Date: 28th May 1993<br>Incident Reference: 1484<br>Catchment Area: Not Given<br>Receiving Water: Freshwater Stream/River<br>Cause of Incident: Unknown<br>Incident Severity: Category 3 - Minor Incident<br>Positional Accuracy: Located by supplier to within 100m | G12NE (NE) | 129 | 2 | 488800 414600 |
| 45 | **Pollution Incidents to Controlled Waters**<br>Property Type: Metallic Ore<br>Location: Manby District<br>Authority: Environment Agency, Anglian Region<br>Pollutant: Chemicals - Alkali<br>Note: Winterton Beck<br>Incident Date: 18th January 1994<br>Incident Reference: 1595<br>Catchment Area: Not Given<br>Receiving Water: Freshwater Stream/River<br>Cause of Incident: Land Runoff<br>Incident Severity: Category 2 - Significant Incident<br>Positional Accuracy: Located by supplier to within 100m | G12NW (NE) | 184 | 2 | 488700 414500 |
| 46 | **Pollution Incidents to Controlled Waters**<br>Property Type: Industrial: Other<br>Location: Skippingdales Surface Water Sewer , SCUNTHORPE<br>Authority: Environment Agency, Midlands Region<br>Pollutant: Organic Wastes: Other Suspended Solids<br>Note: Amenity Affected; Water Is Red/Brown In Colour<br>Incident Date: 18th August 1998<br>Incident Reference: 2804983<br>Catchment Area: Trent Catchment : Bottesford Beck<br>Receiving Water: Watercourse<br>Cause of Incident: Poor Operational Practice<br>Incident Severity: Category 3 - Minor Incident<br>Positional Accuracy: Located by supplier to within 100m | G2NE (S) | 193 | 2 | 487700 413400 |

| Map ID | Details | Quadrant Reference (Compass Direction) | Estimated Distance From Site | Contact | NGR |
|---|---|---|---|---|---|
| 47 | **Pollution Incidents to Controlled Waters**<br>Property Type: Contaminated Land<br>Location: Rear Foxhills Indest, SCUNTHORPE<br>Authority: Environment Agency, Midlands Region<br>Pollutant: Miscellaneous - Tip Leachate<br>Note: Other Adverse Effects<br>Incident Date: 29th April 1996<br>Incident Reference: Not Supplied<br>Catchment Area: Trent Catchment : Bottesford Beck<br>Receiving Water: Watercourse<br>Cause of Incident: Poor/Inadequate Maintenance<br>Incident Severity: Category 3 - Minor Incident<br>Positional Accuracy: Located by supplier to within 100m | G7SE (SE) | 483 | 2 | 488190 413745 |
| 47 | **Pollution Incidents to Controlled Waters**<br>Property Type: Contaminated Land<br>Location: Rear Foxhills Industrial Estate, SCUNTHORPE<br>Authority: Environment Agency, Midlands Region<br>Pollutant: Miscellaneous - Tip Leachate<br>Note: Other Adverse Effects; Leachate<br>Incident Date: 29th April 1996<br>Incident Reference: 2800596<br>Catchment Area: Trent Catchment : Bottesford Beck<br>Receiving Water: Watercourse<br>Cause of Incident: Poor/Inadequate Maintenance<br>Incident Severity: Category 3 - Minor Incident<br>Positional Accuracy: Located by supplier to within 100m | G7SE (SE) | 485 | 2 | 488190 413750 |
| 48 | **Pollution Incidents to Controlled Waters**<br>Property Type: Food industry<br>Location: Park Farm Road, Foxhills, SCUNTHORPE<br>Authority: Environment Agency, Midlands Region<br>Pollutant: Sewage - Septic Tank Effluent<br>Note: Other Adverse Effects<br>Incident Date: 27th October 1995<br>Incident Reference: Not Supplied<br>Catchment Area: Trent Catchment : Bottesford Beck<br>Receiving Water: Not Given<br>Cause of Incident: Leaking Underground Pipe<br>Incident Severity: Category 3 - Minor Incident<br>Positional Accuracy: Located by supplier to within 100m | G8SW (SE) | 638 | 2 | 488700 413615 |
| 48 | **Pollution Incidents to Controlled Waters**<br>Property Type: Food industry<br>Location: Park Farm Road, Foxhills, SCUNTHORPE<br>Authority: Environment Agency, Midlands Region<br>Pollutant: Sewage - Septic Tank Effluent<br>Note: Other Adverse Effects; Foul Effluent From Leaking Pipe<br>Incident Date: 27th October 1995<br>Incident Reference: 1800442<br>Catchment Area: Trent Catchment : Bottesford Beck<br>Receiving Water: Not Given<br>Cause of Incident: Leaking Underground Pipe<br>Incident Severity: Category 3 - Minor Incident<br>Positional Accuracy: Located by supplier to within 100m | G8SW (SE) | 643 | 2 | 488700 413620 |
| 49 | **Pollution Incidents to Controlled Waters**<br>Property Type: Food industry<br>Location: Premier Poultry, SCUNTHORPE<br>Authority: Environment Agency, Midlands Region<br>Pollutant: Oils - Diesel (Including Agricultural)<br>Note: Other Adverse Effects; Foam To Drains<br>Incident Date: 28th August 1996<br>Incident Reference: 2001211<br>Catchment Area: Trent Catchment : Bottesford Beck<br>Receiving Water: Watercourse<br>Cause of Incident: Fire<br>Incident Severity: Category 3 - Minor Incident<br>Positional Accuracy: Located by supplier to within 100m | G7SE (SE) | 654 | 2 | 488400 413700 |
| 50 | **Pollution Incidents to Controlled Waters**<br>Property Type: Fire Water<br>Location: Skipingdale Child Produce, Holy Road Drive, SCUNTHORPE<br>Authority: Environment Agency, Midlands Region<br>Pollutant: Miscellaneous - Other<br>Note: No Adverse Effects; Factory Fire<br>Incident Date: 7th January 1997<br>Incident Reference: 2801798<br>Catchment Area: Trent Catchment : Bottesford Beck<br>Receiving Water: Not Given<br>Cause of Incident: Fire<br>Incident Severity: Category 3 - Minor Incident<br>Positional Accuracy: Located by supplier to within 100m | G8SW (SE) | 686 | 2 | 488450 413720 |

| Map ID | Details | Quadrant Reference (Compass Direction) | Estimated Distance From Site | Contact | NGR |
|---|---|---|---|---|---|
| 51 | **Prosecutions Relating to Authorised Processes**<br>Location: Site On Sterling Business Park, Foxhills Industrial Estate, Scunthorpe<br>Prosecution Text: Operating a waste facility without an environmental permit<br>Prosecution Act: Epr07<br>Hearing Date: 22nd August 2012<br>Verdict: Guilty<br>Fine: 0<br>Costs: 13404<br>Positional Accuracy: Manually positioned to the road within the address or location | G8SW (SE) | 534 | 2 | 488741 413504 |
| | **River Quality**<br>Name: Winterton Bk<br>GQA Grade: River Quality A<br>Reach: B1430 Rd Bridge...Humber<br>Estimated Distance (km): 11.4<br>Flow Rate: Flow less than 0.31 cumecs<br>Flow Type: River<br>Year: 2000 | G12NE (NE) | 0 | 2 | 488835 414592 |
| | **River Quality**<br>Name: Burton Stather Drain<br>GQA Grade: River Quality B<br>Reach: Conf. Trib To Burton Stather Stw<br>Estimated Distance (km): 4<br>Flow Rate: Flow less than 0.31 cumecs<br>Flow Type: River<br>Year: 2000 | G14NE (N) | 60 | 2 | 487468 415274 |
| 52 | **River Quality Biology Sampling Points**<br>Name: Winterton Beck<br>Reach: B1430 Road Bridge To Humber<br>Estimated Distance: 11.40<br>Positional Accuracy: Located by supplier to within 10m<br>Year: 1990<br>GQA Grade: River Quality Biology GQA Grade C - Fairly Good<br>Year: 1995<br>GQA Grade: River Quality Biology GQA Grade C - Fairly Good<br>Year: 2000<br>GQA Grade: River Quality Biology GQA Grade C - Fairly Good<br>Year: 2002<br>GQA Grade: River Quality Biology GQA Grade C - Fairly Good<br>Year: 2003<br>GQA Grade: River Quality Biology GQA Grade C - Fairly Good<br>Year: 2004<br>GQA Grade: River Quality Biology GQA Grade C - Fairly Good<br>Year: 2005<br>GQA Grade: River Quality Biology GQA Grade C - Fairly Good<br>Year: 2006<br>GQA Grade: River Quality Biology GQA Grade C - Fairly Good<br>Year: 2007<br>GQA Grade: River Quality Biology GQA Grade B - Good<br>Year: 2008<br>GQA Grade: River Quality Biology GQA Grade B - Good<br>Year: 2009<br>GQA Grade: River Quality Biology GQA Grade C - Fairly Good | G12NE (NE) | 104 | 2 | 488850 414600 |

| Map ID | Details | Quadrant Reference (Compass Direction) | Estimated Distance From Site | Contact | NGR |
|---|---|---|---|---|---|
| 53 | **River Quality Biology Sampling Points**<br>Name: Burton Stather Drain<br>Reach: Confluence Tributary To Burton Stather Sewage Treatment Works<br>Estimated Distance: 4.00<br>Positional Accuracy: Located by supplier to within 100m<br>Year: 1990<br>GQA Grade: River Quality Biology GQA Grade D - Fair<br>Year: 1995<br>GQA Grade: River Quality Biology GQA Grade E - Poor<br>Year: 2000<br>GQA Grade: River Quality Biology GQA Grade D - Fair<br>Year: 2002<br>GQA Grade: River Quality Biology GQA Grade D - Fair<br>Year: 2003<br>GQA Grade: River Quality Biology GQA Grade D - Fair<br>Year: 2004<br>GQA Grade: River Quality Biology GQA Grade D - Fair<br>Year: 2005<br>GQA Grade: River Quality Biology GQA Grade D - Fair<br>Year: 2006<br>GQA Grade: River Quality Biology GQA Grade D - Fair<br>Year: 2007<br>GQA Grade: River Quality Biology GQA Grade D - Fair<br>Year: 2008<br>GQA Grade: River Quality Biology GQA Grade D - Fair<br>Year: 2009<br>GQA Grade: River Quality Biology GQA Grade D - Fair | G14NE (N) | 520 | 2 | 487500 415300 |
| 54 | **Substantiated Pollution Incident Register**<br>Authority: Environment Agency - Anglian Region, Northern Area<br>Incident Date: 4th September 2001<br>Incident Reference: 28835<br>Water Impact: Category 4 - No Impact<br>Air Impact: Category 4 - No Impact<br>Land Impact: Category 2 - Significant Incident<br>Positional Accuracy: Located by supplier to within 100m<br>Pollutant: Asbestos Waste | G11SE (NE) | 325 | 2 | 488300 414400 |
| 55 | **Substantiated Pollution Incident Register**<br>Authority: Environment Agency - Anglian Region, Northern Area<br>Incident Date: 14th April 2014<br>Incident Reference: 1226997<br>Water Impact: Category 3 - Minor Incident<br>Air Impact: Category 3 - Minor Incident<br>Land Impact: Category 2 - Significant Incident<br>Positional Accuracy: Located by supplier to within 10m<br>Pollutant: Organic Chemicals : Paints / Varnishes<br>Pollutant: Pollutant Not Identified: Not Identified<br>Pollutant: Specific Waste Materials: Commercial Waste<br>Pollutant: Specific Waste Materials: Household Waste<br>Pollutant: Specific Waste Materials: Metal Wastes | G8NW (E) | 677 | 2 | 488743 413781 |
| 56 | **Water Abstractions**<br>Operator: Norman Jackson (Flixborough) Limited<br>Licence Number: 03/28/81/0034/1<br>Permit Version: 1<br>Location: Park Ings Farm,Flixborough - Lysaghts Drain<br>Authority: Environment Agency, Midlands Region<br>Abstraction: General Agriculture: Spray Irrigation - Direct<br>Abstraction Type: Water may be abstracted from a single point<br>Source: Surface<br>Daily Rate (m3): Not Supplied<br>Yearly Rate (m3): Not Supplied<br>Details: Park Ings Farm,Flixborough - Lysaghts Drain<br>Authorised Start: 01 April<br>Authorised End: 31 October<br>Permit Start Date: 16th March 2005<br>Permit End Date: Not Supplied<br>Positional Accuracy: Located by supplier to within 10m | G1NW (SW) | 0 | 2 | 486420 413420 |

| Map ID | Details | Quadrant Reference (Compass Direction) | Estimated Distance From Site | Contact | NGR |
|---|---|---|---|---|---|
| 56 | **Water Abstractions**<br>Operator: Norman Jackson (Flixborough) Limited<br>Licence Number: 03/28/81/0034<br>Permit Version: 100<br>Location: Park Ings Farm,Flixborough - Lysaghts Drain<br>Authority: Environment Agency, Midlands Region<br>Abstraction: General Agriculture: Spray Irrigation - Direct<br>Abstraction Type: Water may be abstracted from a single point<br>Source: Surface<br>Daily Rate (m3): Not Supplied<br>Yearly Rate (m3): Not Supplied<br>Details: Park Ings Farm,Flixborough - Lysaghts Drain<br>Authorised Start: 01 April<br>Authorised End: 31 October<br>Permit Start Date: 22nd July 1996<br>Permit End Date: Not Supplied<br>Positional Accuracy: Located by supplier to within 10m | G1NW (SW) | 0 | 2 | 486420 413420 |
| 56 | **Water Abstractions**<br>Operator: Norman Jackson (Flixborough) Limited<br>Licence Number: 03/28/81/0034/1<br>Permit Version: Not Supplied<br>Location: Park Ings Farm<br>Authority: Environment Agency, Midlands Region<br>Abstraction: Spray Irrigation<br>Abstraction Type: Not Supplied<br>Source: Surface<br>Daily Rate (m3): 2200<br>Yearly Rate (m3): 27300<br>Details: Bottesford Beck Catchment<br>Authorised Start: Not Supplied<br>Authorised End: Not Supplied<br>Permit Start Date: Not Supplied<br>Permit End Date: Not Supplied<br>Positional Accuracy: Manually positioned to the address or location | G1NW (SW) | 0 | 2 | 486420 413420 |
| 57 | **Water Abstractions**<br>Operator: J.E Vickers<br>Licence Number: 4/29/06/*s/011<br>Permit Version: Not Supplied<br>Location: Un - Named Stream, FLIXBOROUGH<br>Authority: Environment Agency, Anglian Region<br>Abstraction: Spray Irrigation<br>Abstraction Type: Not Supplied<br>Source: Stream<br>Daily Rate (m3): 41<br>Yearly Rate (m3): 2182000<br>Details: Status: Perpetuity<br>Authorised Start: Not Supplied<br>Authorised End: Not Supplied<br>Permit Start Date: Not Supplied<br>Permit End Date: Not Supplied<br>Positional Accuracy: Located by supplier to within 10m | G15SW (N) | 38 | 2 | 488005 415095 |
| 57 | **Water Abstractions**<br>Operator: J E Vickers<br>Licence Number: 4/29/06/*G/0014<br>Permit Version: 100<br>Location: Catchpit - Burton Upon Stather<br>Authority: Environment Agency, Anglian Region<br>Abstraction: General Agriculture: Spray Irrigation - Direct<br>Abstraction Type: Water may be abstracted from a single point<br>Source: Groundwater<br>Daily Rate (m3): Not Supplied<br>Yearly Rate (m3): Not Supplied<br>Details: Frodingham; Status: Perpetuity<br>Authorised Start: 01 May<br>Authorised End: 30 September<br>Permit Start Date: 1st October 1992<br>Permit End Date: Not Supplied<br>Positional Accuracy: Located by supplier to within 10m | G15SW (N) | 44 | 2 | 488000 415100 |

| Map ID | Details | Quadrant Reference (Compass Direction) | Estimated Distance From Site | Contact | NGR |
|---|---|---|---|---|---|
| 57 | **Water Abstractions**<br>Operator: J E Vickers<br>Licence Number: 4/29/06/*S/0011<br>Permit Version: 100<br>Location: Unnamed Stream Flixborough<br>Authority: Environment Agency, Anglian Region<br>Abstraction: General Agriculture: Spray Irrigation - Direct<br>Abstraction Type: Water may be abstracted from a single point<br>Source: Surface<br>Daily Rate (m3): Not Supplied<br>Yearly Rate (m3): Not Supplied<br>Details: Status: Perpetuity<br>Authorised Start: 01 May<br>Authorised End: 30 September<br>Permit Start Date: 1st October 1992<br>Permit End Date: Not Supplied<br>Positional Accuracy: Located by supplier to within 10m | G15SW (N) | 44 | 2 | 488000 415100 |
| 58 | **Water Abstractions**<br>Operator: Mr N Jackson<br>Licence Number: 03/28/81/0010<br>Permit Version: 100<br>Location: Near Flixborough - Flixborough Spring<br>Authority: Environment Agency, Midlands Region<br>Abstraction: General Farming And Domestic<br>Abstraction Type: Water may be abstracted from a single point<br>Source: Surface<br>Daily Rate (m3): Not Supplied<br>Yearly Rate (m3): Not Supplied<br>Details: Land Nr Flixborough - Flixborough Spring<br>Authorised Start: 01 April<br>Authorised End: 31 March<br>Permit Start Date: 1st April 2000<br>Permit End Date: Not Supplied<br>Positional Accuracy: Located by supplier to within 100m | G13NW (NW) | 87 | 2 | 486600 415200 |
| 58 | **Water Abstractions**<br>Operator: Norman Jackson (Flixborough) Limited<br>Licence Number: 03/28/81/0010<br>Permit Version: 101<br>Location: Near Flixborough - Flixborough Spring<br>Authority: Environment Agency, Midlands Region<br>Abstraction: General Farming And Domestic<br>Abstraction Type: Water may be abstracted from a single point<br>Source: Surface<br>Daily Rate (m3): Not Supplied<br>Yearly Rate (m3): Not Supplied<br>Details: Land Nr Flixborough - Flixborough Spring<br>Authorised Start: 01 April<br>Authorised End: 31 March<br>Permit Start Date: 1st April 2000<br>Permit End Date: Not Supplied<br>Positional Accuracy: Located by supplier to within 10m | G13NW (NW) | 87 | 2 | 486600 415200 |
| | **Groundwater Vulnerability Map**<br>Combined Classification: Secondary Superficial Aquifer - High Vulnerability<br>Combined Vulnerability: High<br>Combined Aquifer: Productive Bedrock Aquifer, Productive Superficial Aquifer<br>Pollutant Speed: High<br>Bedrock Flow: Well Connected Fractures<br>Dilution: <300 mm/year<br>Baseflow Index: >70%<br>Superficial Patchiness: <90%<br>Superficial Thickness: 3-10m<br>Superficial Recharge: High | G3SW (S) | 0 | 4 | 488000 413000 |

| Map ID | Details | Quadrant Reference (Compass Direction) | Estimated Distance From Site | Contact | NGR |
|---|---|---|---|---|---|
| | **Groundwater Vulnerability Map**<br>Combined Classification: Secondary Superficial Aquifer - High Vulnerability<br>Combined Vulnerability: High<br>Combined Aquifer: Productive Bedrock Aquifer, Productive Superficial Aquifer<br>Pollutant Speed: Intermediate<br>Bedrock Flow: Well Connected Fractures<br>Dilution: <300 mm/year<br>Baseflow Index: >70%<br>Superficial Patchiness: <90%<br>Superficial Thickness: >10m<br>Superficial Recharge: High | (W) | 0 | 4 | 486000<br>414356 |
| | **Groundwater Vulnerability Map**<br>Combined Classification: Secondary Superficial Aquifer - High Vulnerability<br>Combined Vulnerability: High<br>Combined Aquifer: Productive Bedrock Aquifer, Productive Superficial Aquifer<br>Pollutant Speed: High<br>Bedrock Flow: Well Connected Fractures<br>Dilution: <300 mm/year<br>Baseflow Index: >70%<br>Superficial Patchiness: <90%<br>Superficial Thickness: <3m<br>Superficial Recharge: No Data | G6NW<br>(W) | 0 | 4 | 487203<br>414000 |
| | **Groundwater Vulnerability Map**<br>Combined Classification: Secondary Superficial Aquifer - High Vulnerability<br>Combined Vulnerability: High<br>Combined Aquifer: Productive Bedrock Aquifer, Productive Superficial Aquifer<br>Pollutant Speed: Intermediate<br>Bedrock Flow: Well Connected Fractures<br>Dilution: <300 mm/year<br>Baseflow Index: >70%<br>Superficial Patchiness: <90%<br>Superficial Thickness: >10m<br>Superficial Recharge: No Data | (NW) | 0 | 4 | 486000<br>416000 |
| | **Groundwater Vulnerability Map**<br>Combined Classification: Secondary Superficial Aquifer - High Vulnerability<br>Combined Vulnerability: High<br>Combined Aquifer: Productive Bedrock Aquifer, Productive Superficial Aquifer<br>Pollutant Speed: High<br>Bedrock Flow: Well Connected Fractures<br>Dilution: <300 mm/year<br>Baseflow Index: >70%<br>Superficial Patchiness: >90%<br>Superficial Thickness: 3-10m<br>Superficial Recharge: High | (NW) | 0 | 4 | 486453<br>416000 |

| Map ID | Details | Quadrant Reference (Compass Direction) | Estimated Distance From Site | Contact | NGR |
|---|---|---|---|---|---|
| | **Groundwater Vulnerability Map**<br>Combined Classification: Secondary Superficial Aquifer - High Vulnerability<br>Combined Vulnerability: High<br>Combined Aquifer: Productive Bedrock Aquifer, Productive Superficial Aquifer<br>Pollutant Speed: High<br>Bedrock Flow: Well Connected Fractures<br>Dilution: <300 mm/year<br>Baseflow Index: >70%<br>Superficial Patchiness: <90%<br>Superficial Thickness: <3m<br>Superficial Recharge: No Data | G6NE (S) | 0 | 4 | 487768 414101 |
| | **Groundwater Vulnerability Map**<br>Combined Classification: Secondary Superficial Aquifer - High Vulnerability<br>Combined Vulnerability: High<br>Combined Aquifer: Productive Bedrock Aquifer, Productive Superficial Aquifer<br>Pollutant Speed: Intermediate<br>Bedrock Flow: Well Connected Fractures<br>Dilution: <300 mm/year<br>Baseflow Index: >70%<br>Superficial Patchiness: >90%<br>Superficial Thickness: 3-10m<br>Superficial Recharge: High | (NW) | 0 | 4 | 486226 415000 |
| | **Groundwater Vulnerability Map**<br>Combined Classification: Secondary Superficial Aquifer - High Vulnerability<br>Combined Vulnerability: High<br>Combined Aquifer: Productive Bedrock Aquifer, Productive Superficial Aquifer<br>Pollutant Speed: Intermediate<br>Bedrock Flow: Well Connected Fractures<br>Dilution: <300 mm/year<br>Baseflow Index: >70%<br>Superficial Patchiness: <90%<br>Superficial Thickness: >10m<br>Superficial Recharge: High | G5NE (W) | 0 | 4 | 487000 414000 |
| | **Groundwater Vulnerability Map**<br>Combined Classification: Secondary Superficial Aquifer - High Vulnerability<br>Combined Vulnerability: High<br>Combined Aquifer: Productive Bedrock Aquifer, Productive Superficial Aquifer<br>Pollutant Speed: Intermediate<br>Bedrock Flow: Well Connected Fractures<br>Dilution: <300 mm/year<br>Baseflow Index: >70%<br>Superficial Patchiness: >90%<br>Superficial Thickness: 3-10m<br>Superficial Recharge: High | G6NW (W) | 0 | 4 | 487274 413904 |

| Map ID | Details | Quadrant Reference (Compass Direction) | Estimated Distance From Site | Contact | NGR |
|---|---|---|---|---|---|
| | **Groundwater Vulnerability Map**<br>Combined Classification: Secondary Superficial Aquifer - High Vulnerability<br>Combined Vulnerability: High<br>Combined Aquifer: Productive Bedrock Aquifer, Productive Superficial Aquifer<br>Pollutant Speed: Intermediate<br>Bedrock Flow: Well Connected Fractures<br>Dilution: <300 mm/year<br>Baseflow Index: >70%<br>Superficial Patchiness: >90%<br>Superficial Thickness: 3-10m<br>Superficial Recharge: High | G6NE (S) | 0 | 4 | 487768 414000 |
| | **Groundwater Vulnerability Map**<br>Combined Classification: Secondary Superficial Aquifer - High Vulnerability<br>Combined Vulnerability: High<br>Combined Aquifer: Productive Bedrock Aquifer, Productive Superficial Aquifer<br>Pollutant Speed: High<br>Bedrock Flow: Well Connected Fractures<br>Dilution: <300 mm/year<br>Baseflow Index: >70%<br>Superficial Patchiness: <90%<br>Superficial Thickness: 3-10m<br>Superficial Recharge: High | G7NW (SE) | 0 | 4 | 488000 414000 |
| | **Groundwater Vulnerability Map**<br>Combined Classification: Secondary Superficial Aquifer - High Vulnerability<br>Combined Vulnerability: High<br>Combined Aquifer: Productive Bedrock Aquifer, Productive Superficial Aquifer<br>Pollutant Speed: Intermediate<br>Bedrock Flow: Well Connected Fractures<br>Dilution: <300 mm/year<br>Baseflow Index: >70%<br>Superficial Patchiness: >90%<br>Superficial Thickness: >10m<br>Superficial Recharge: High | G1SE (SW) | 0 | 4 | 487000 413000 |
| | **Groundwater Vulnerability Map**<br>Combined Classification: Secondary Superficial Aquifer - High Vulnerability<br>Combined Vulnerability: High<br>Combined Aquifer: Productive Bedrock Aquifer, Productive Superficial Aquifer<br>Pollutant Speed: High<br>Bedrock Flow: Well Connected Fractures<br>Dilution: <300 mm/year<br>Baseflow Index: >70%<br>Superficial Patchiness: >90%<br>Superficial Thickness: >10m<br>Superficial Recharge: High | G2SW (S) | 0 | 4 | 487394 413000 |

| Map ID | Details | Quadrant Reference (Compass Direction) | Estimated Distance From Site | Contact | NGR |
|---|---|---|---|---|---|
| | **Groundwater Vulnerability Map**<br>Combined Classification: Secondary Superficial Aquifer - High Vulnerability<br>Combined Vulnerability: High<br>Combined Aquifer: Productive Bedrock Aquifer, Productive Superficial Aquifer<br>Pollutant Speed: High<br>Bedrock Flow: Well Connected Fractures<br>Dilution: <300 mm/year<br>Baseflow Index: >70%<br>Superficial Patchiness: >90%<br>Superficial Thickness: >10m<br>Superficial Recharge: High | G3SW (S) | 0 | 4 | 487897 413000 |
| | **Groundwater Vulnerability Map**<br>Combined Classification: Secondary Superficial Aquifer - High Vulnerability<br>Combined Vulnerability: High<br>Combined Aquifer: Productive Bedrock Aquifer, Productive Superficial Aquifer<br>Pollutant Speed: High<br>Bedrock Flow: Well Connected Fractures<br>Dilution: <300 mm/year<br>Baseflow Index: >70%<br>Superficial Patchiness: >90%<br>Superficial Thickness: 3-10m<br>Superficial Recharge: High | (NW) | 0 | 4 | 486739 416000 |
| | **Groundwater Vulnerability Map**<br>Combined Classification: Secondary Superficial Aquifer - High Vulnerability<br>Combined Vulnerability: High<br>Combined Aquifer: Productive Bedrock Aquifer, Productive Superficial Aquifer<br>Pollutant Speed: Intermediate<br>Bedrock Flow: Well Connected Fractures<br>Dilution: <300 mm/year<br>Baseflow Index: >70%<br>Superficial Patchiness: <90%<br>Superficial Thickness: >10m<br>Superficial Recharge: High | G13SW (NW) | 0 | 4 | 486595 414798 |
| | **Groundwater Vulnerability Map**<br>Combined Classification: Secondary Superficial Aquifer - High Vulnerability<br>Combined Vulnerability: High<br>Combined Aquifer: Productive Bedrock Aquifer, Productive Superficial Aquifer<br>Pollutant Speed: Intermediate<br>Bedrock Flow: Well Connected Fractures<br>Dilution: <300 mm/year<br>Baseflow Index: >70%<br>Superficial Patchiness: <90%<br>Superficial Thickness: >10m<br>Superficial Recharge: High | G13SW (NW) | 0 | 4 | 486540 414812 |

| Map ID | Details | Quadrant Reference (Compass Direction) | Estimated Distance From Site | Contact | NGR |
|---|---|---|---|---|---|
| | **Groundwater Vulnerability Map**<br>Combined Classification: Secondary Superficial Aquifer - High Vulnerability<br>Combined Vulnerability: High<br>Combined Aquifer: Productive Bedrock Aquifer, Productive Superficial Aquifer<br>Pollutant Speed: Intermediate<br>Bedrock Flow: Well Connected Fractures<br>Dilution: <300 mm/year<br>Baseflow Index: >70%<br>Superficial Patchiness: <90%<br>Superficial Thickness: >10m<br>Superficial Recharge: High | G9SE (W) | 0 | 4 | 487000 414145 |
| | **Groundwater Vulnerability Map**<br>Combined Classification: Secondary Superficial Aquifer - High Vulnerability<br>Combined Vulnerability: High<br>Combined Aquifer: Productive Bedrock Aquifer, Productive Superficial Aquifer<br>Pollutant Speed: Intermediate<br>Bedrock Flow: Well Connected Fractures<br>Dilution: <300 mm/year<br>Baseflow Index: >70%<br>Superficial Patchiness: <90%<br>Superficial Thickness: >10m<br>Superficial Recharge: High | G9NE (NW) | 0 | 4 | 486891 414557 |
| | **Groundwater Vulnerability Map**<br>Combined Classification: Secondary Superficial Aquifer - High Vulnerability<br>Combined Vulnerability: High<br>Combined Aquifer: Productive Bedrock Aquifer, Productive Superficial Aquifer<br>Pollutant Speed: Intermediate<br>Bedrock Flow: Well Connected Fractures<br>Dilution: <300 mm/year<br>Baseflow Index: >70%<br>Superficial Patchiness: <90%<br>Superficial Thickness: >10m<br>Superficial Recharge: High | G13SW (NW) | 0 | 4 | 486441 414909 |
| | **Groundwater Vulnerability Map**<br>Combined Classification: Secondary Superficial Aquifer - High Vulnerability<br>Combined Vulnerability: High<br>Combined Aquifer: Productive Bedrock Aquifer, Productive Superficial Aquifer<br>Pollutant Speed: Intermediate<br>Bedrock Flow: Well Connected Fractures<br>Dilution: <300 mm/year<br>Baseflow Index: >70%<br>Superficial Patchiness: <90%<br>Superficial Thickness: >10m<br>Superficial Recharge: High | G9NW (NW) | 0 | 4 | 486667 414677 |

| Map ID | Details | Quadrant Reference (Compass Direction) | Estimated Distance From Site | Contact | NGR |
|---|---|---|---|---|---|
| | **Groundwater Vulnerability Map**<br>Combined Classification: Secondary Superficial Aquifer - High Vulnerability<br>Combined Vulnerability: High<br>Combined Aquifer: Productive Bedrock Aquifer, Productive Superficial Aquifer<br>Pollutant Speed: Intermediate<br>Bedrock Flow: Well Connected Fractures<br>Dilution: <300 mm/year<br>Baseflow Index: >70%<br>Superficial Patchiness: <90%<br>Superficial Thickness: >10m<br>Superficial Recharge: High | G9SE (NW) | 0 | 4 | 487000 414434 |
| | **Groundwater Vulnerability Map**<br>Combined Classification: Secondary Superficial Aquifer - High Vulnerability<br>Combined Vulnerability: High<br>Combined Aquifer: Productive Bedrock Aquifer, Productive Superficial Aquifer<br>Pollutant Speed: Intermediate<br>Bedrock Flow: Well Connected Fractures<br>Dilution: <300 mm/year<br>Baseflow Index: >70%<br>Superficial Patchiness: <90%<br>Superficial Thickness: >10m<br>Superficial Recharge: High | G13SW (NW) | 0 | 4 | 486656 414794 |
| | **Groundwater Vulnerability Map**<br>Combined Classification: Secondary Superficial Aquifer - High Vulnerability<br>Combined Vulnerability: High<br>Combined Aquifer: Productive Bedrock Aquifer, Productive Superficial Aquifer<br>Pollutant Speed: Intermediate<br>Bedrock Flow: Well Connected Fractures<br>Dilution: <300 mm/year<br>Baseflow Index: >70%<br>Superficial Patchiness: <90%<br>Superficial Thickness: >10m<br>Superficial Recharge: High | G13SW (NW) | 0 | 4 | 486747 414832 |
| | **Groundwater Vulnerability Map**<br>Combined Classification: Secondary Superficial Aquifer - High Vulnerability<br>Combined Vulnerability: High<br>Combined Aquifer: Productive Bedrock Aquifer, Productive Superficial Aquifer<br>Pollutant Speed: Intermediate<br>Bedrock Flow: Well Connected Fractures<br>Dilution: <300 mm/year<br>Baseflow Index: >70%<br>Superficial Patchiness: >90%<br>Superficial Thickness: 3-10m<br>Superficial Recharge: High | G6NE (SW) | 0 | 4 | 487633 414000 |

| Map ID | Details | Quadrant Reference (Compass Direction) | Estimated Distance From Site | Contact | NGR |
|---|---|---|---|---|---|
| | **Groundwater Vulnerability Map**<br>Combined Classification: Secondary Superficial Aquifer - High Vulnerability<br>Combined Vulnerability: High<br>Combined Aquifer: Productive Bedrock Aquifer, Productive Superficial Aquifer<br>Pollutant Speed: Intermediate<br>Bedrock Flow: Well Connected Fractures<br>Dilution: <300 mm/year<br>Baseflow Index: >70%<br>Superficial Patchiness: >90%<br>Superficial Thickness: 3-10m<br>Superficial Recharge: High | G6NE (SW) | 0 | 4 | 487702 414000 |
| | **Groundwater Vulnerability Map**<br>Combined Classification: Secondary Superficial Aquifer - High Vulnerability<br>Combined Vulnerability: High<br>Combined Aquifer: Productive Bedrock Aquifer, Productive Superficial Aquifer<br>Pollutant Speed: Intermediate<br>Bedrock Flow: Well Connected Fractures<br>Dilution: <300 mm/year<br>Baseflow Index: >70%<br>Superficial Patchiness: >90%<br>Superficial Thickness: 3-10m<br>Superficial Recharge: High | G6NE (SW) | 0 | 4 | 487670 414000 |
| | **Groundwater Vulnerability Map**<br>Combined Classification: Secondary Superficial Aquifer - High Vulnerability<br>Combined Vulnerability: High<br>Combined Aquifer: Productive Bedrock Aquifer, Productive Superficial Aquifer<br>Pollutant Speed: High<br>Bedrock Flow: Well Connected Fractures<br>Dilution: <300 mm/year<br>Baseflow Index: >70%<br>Superficial Patchiness: <90%<br>Superficial Thickness: <3m<br>Superficial Recharge: No Data | G11NW (N) | 0 | 4 | 487913 414754 |
| | **Groundwater Vulnerability Map**<br>Combined Classification: Secondary Superficial Aquifer - High Vulnerability<br>Combined Vulnerability: High<br>Combined Aquifer: Productive Bedrock Aquifer, Productive Superficial Aquifer<br>Pollutant Speed: High<br>Bedrock Flow: Well Connected Fractures<br>Dilution: <300 mm/year<br>Baseflow Index: >70%<br>Superficial Patchiness: <90%<br>Superficial Thickness: <3m<br>Superficial Recharge: No Data | G6NE (W) | 0 | 4 | 487616 414054 |

| Map ID | Details | Quadrant Reference (Compass Direction) | Estimated Distance From Site | Contact | NGR |
|---|---|---|---|---|---|
| | **Groundwater Vulnerability Map**<br>Combined Classification: Secondary Superficial Aquifer - High Vulnerability<br>Combined Vulnerability: High<br>Combined Aquifer: Productive Bedrock Aquifer, Productive Superficial Aquifer<br>Pollutant Speed: Intermediate<br>Bedrock Flow: Well Connected Fractures<br>Dilution: <300 mm/year<br>Baseflow Index: >70%<br>Superficial Patchiness: <90%<br>Superficial Thickness: 3-10m<br>Superficial Recharge: High | G11NW (N) | 0 | 4 | 488000 414753 |
| | **Groundwater Vulnerability Map**<br>Combined Classification: Secondary Superficial Aquifer - High Vulnerability<br>Combined Vulnerability: High<br>Combined Aquifer: Productive Bedrock Aquifer, Productive Superficial Aquifer<br>Pollutant Speed: Intermediate<br>Bedrock Flow: Well Connected Fractures<br>Dilution: <300 mm/year<br>Baseflow Index: >70%<br>Superficial Patchiness: <90%<br>Superficial Thickness: 3-10m<br>Superficial Recharge: High | G12SW (E) | 0 | 4 | 488723 414307 |
| | **Groundwater Vulnerability Map**<br>Combined Classification: Secondary Superficial Aquifer - High Vulnerability<br>Combined Vulnerability: High<br>Combined Aquifer: Productive Bedrock Aquifer, Productive Superficial Aquifer<br>Pollutant Speed: Intermediate<br>Bedrock Flow: Well Connected Fractures<br>Dilution: <300 mm/year<br>Baseflow Index: >70%<br>Superficial Patchiness: >90%<br>Superficial Thickness: >10m<br>Superficial Recharge: No Data | (E) | 0 | 4 | 489685 414655 |
| | **Groundwater Vulnerability Map**<br>Combined Classification: Secondary Superficial Aquifer - High Vulnerability<br>Combined Vulnerability: High<br>Combined Aquifer: Productive Bedrock Aquifer, Productive Superficial Aquifer<br>Pollutant Speed: High<br>Bedrock Flow: Well Connected Fractures<br>Dilution: <300 mm/year<br>Baseflow Index: >70%<br>Superficial Patchiness: >90%<br>Superficial Thickness: >10m<br>Superficial Recharge: High | G2SE (S) | 0 | 4 | 487768 413000 |

| Map ID | Details | Quadrant Reference (Compass Direction) | Estimated Distance From Site | Contact | NGR |
|---|---|---|---|---|---|
| | **Groundwater Vulnerability Map**<br>Combined Classification: Secondary Superficial Aquifer - High Vulnerability<br>Combined Vulnerability: High<br>Combined Aquifer: Productive Bedrock Aquifer, Productive Superficial Aquifer<br>Pollutant Speed: High<br>Bedrock Flow: Mixed<br>Dilution: <300 mm/year<br>Baseflow Index: >70%<br>Superficial Patchiness: <90%<br>Superficial Thickness: <3m<br>Superficial Recharge: High | G15SW (N) | 0 | 4 | 488000 415068 |
| | **Groundwater Vulnerability Map**<br>Combined Classification: Secondary Superficial Aquifer - High Vulnerability<br>Combined Vulnerability: High<br>Combined Aquifer: Productive Bedrock Aquifer, Productive Superficial Aquifer<br>Pollutant Speed: Intermediate<br>Bedrock Flow: Well Connected Fractures<br>Dilution: <300 mm/year<br>Baseflow Index: >70%<br>Superficial Patchiness: >90%<br>Superficial Thickness: 3-10m<br>Superficial Recharge: High | G13SW (NW) | 0 | 4 | 486500 415071 |
| | **Groundwater Vulnerability Map**<br>Combined Classification: Secondary Superficial Aquifer - High Vulnerability<br>Combined Vulnerability: High<br>Combined Aquifer: Productive Bedrock Aquifer, Productive Superficial Aquifer<br>Pollutant Speed: Intermediate<br>Bedrock Flow: Well Connected Fractures<br>Dilution: <300 mm/year<br>Baseflow Index: >70%<br>Superficial Patchiness: >90%<br>Superficial Thickness: 3-10m<br>Superficial Recharge: High | G13SW (NW) | 0 | 4 | 486465 415000 |
| | **Groundwater Vulnerability Map**<br>Combined Classification: Secondary Superficial Aquifer - High Vulnerability<br>Combined Vulnerability: High<br>Combined Aquifer: Productive Bedrock Aquifer, Productive Superficial Aquifer<br>Pollutant Speed: Intermediate<br>Bedrock Flow: Well Connected Fractures<br>Dilution: <300 mm/year<br>Baseflow Index: >70%<br>Superficial Patchiness: >90%<br>Superficial Thickness: 3-10m<br>Superficial Recharge: High | (NW) | 0 | 4 | 486405 415000 |

| Map ID | Details | Quadrant Reference (Compass Direction) | Estimated Distance From Site | Contact | NGR |
|---|---|---|---|---|---|
| | **Groundwater Vulnerability Map**<br>Combined Classification: Secondary Superficial Aquifer - High Vulnerability<br>Combined Vulnerability: High<br>Combined Aquifer: Productive Bedrock Aquifer, Productive Superficial Aquifer<br>Pollutant Speed: Intermediate<br>Bedrock Flow: Well Connected Fractures<br>Dilution: <300 mm/year<br>Baseflow Index: >70%<br>Superficial Patchiness: >90%<br>Superficial Thickness: 3-10m<br>Superficial Recharge: High | G13SW (NW) | 0 | 4 | 486432 415000 |
| | **Groundwater Vulnerability Map**<br>Combined Classification: Secondary Superficial Aquifer - High Vulnerability<br>Combined Vulnerability: High<br>Combined Aquifer: Productive Bedrock Aquifer, Productive Superficial Aquifer<br>Pollutant Speed: Intermediate<br>Bedrock Flow: Well Connected Fractures<br>Dilution: <300 mm/year<br>Baseflow Index: >70%<br>Superficial Patchiness: >90%<br>Superficial Thickness: 3-10m<br>Superficial Recharge: High | G13SW (NW) | 0 | 4 | 486715 415100 |
| | **Groundwater Vulnerability Map**<br>Combined Classification: Secondary Superficial Aquifer - High Vulnerability<br>Combined Vulnerability: High<br>Combined Aquifer: Productive Bedrock Aquifer, Productive Superficial Aquifer<br>Pollutant Speed: Intermediate<br>Bedrock Flow: Mixed<br>Dilution: <300 mm/year<br>Baseflow Index: >70%<br>Superficial Patchiness: <90%<br>Superficial Thickness: <3m<br>Superficial Recharge: No Data | (SE) | 0 | 4 | 489288 412654 |
| | **Groundwater Vulnerability Map**<br>Combined Classification: Secondary Superficial Aquifer - High Vulnerability<br>Combined Vulnerability: High<br>Combined Aquifer: Productive Bedrock Aquifer, Productive Superficial Aquifer<br>Pollutant Speed: Intermediate<br>Bedrock Flow: Well Connected Fractures<br>Dilution: <300 mm/year<br>Baseflow Index: >70%<br>Superficial Patchiness: <90%<br>Superficial Thickness: >10m<br>Superficial Recharge: High | G9NE (NW) | 0 | 4 | 486881 414588 |

| Map ID | Details | Quadrant Reference (Compass Direction) | Estimated Distance From Site | Contact | NGR |
|---|---|---|---|---|---|
| | **Groundwater Vulnerability Map**<br>Combined Classification: Secondary Superficial Aquifer - High Vulnerability<br>Combined Vulnerability: High<br>Combined Aquifer: Productive Bedrock Aquifer, Productive Superficial Aquifer<br>Pollutant Speed: Intermediate<br>Bedrock Flow: Well Connected Fractures<br>Dilution: <300 mm/year<br>Baseflow Index: >70%<br>Superficial Patchiness: <90%<br>Superficial Thickness: >10m<br>Superficial Recharge: High | G9NE (NW) | 0 | 4 | 487000 414586 |
| | **Groundwater Vulnerability Map**<br>Combined Classification: Secondary Superficial Aquifer - High Vulnerability<br>Combined Vulnerability: High<br>Combined Aquifer: Productive Bedrock Aquifer, Productive Superficial Aquifer<br>Pollutant Speed: Intermediate<br>Bedrock Flow: Well Connected Fractures<br>Dilution: <300 mm/year<br>Baseflow Index: >70%<br>Superficial Patchiness: <90%<br>Superficial Thickness: >10m<br>Superficial Recharge: High | G9SE (W) | 0 | 4 | 487000 414101 |
| | **Groundwater Vulnerability Map**<br>Combined Classification: Secondary Superficial Aquifer - High Vulnerability<br>Combined Vulnerability: High<br>Combined Aquifer: Productive Bedrock Aquifer, Productive Superficial Aquifer<br>Pollutant Speed: Intermediate<br>Bedrock Flow: Well Connected Fractures<br>Dilution: <300 mm/year<br>Baseflow Index: >70%<br>Superficial Patchiness: <90%<br>Superficial Thickness: >10m<br>Superficial Recharge: No Data | (NW) | 0 | 4 | 486000 415000 |
| | **Groundwater Vulnerability Map**<br>Combined Classification: Secondary Bedrock Aquifer - High Vulnerability<br>Combined Vulnerability: High<br>Combined Aquifer: Productive Bedrock Aquifer, Unproductive Superficial Aquifer<br>Pollutant Speed: Intermediate<br>Bedrock Flow: Well Connected Fractures<br>Dilution: <300 mm/year<br>Baseflow Index: >70%<br>Superficial Patchiness: <90%<br>Superficial Thickness: >10m<br>Superficial Recharge: High | G9SE (W) | 0 | 4 | 486991 414349 |

| Map ID | Details | Quadrant Reference (Compass Direction) | Estimated Distance From Site | Contact | NGR |
|---|---|---|---|---|---|
| | **Groundwater Vulnerability Map**<br>Combined Classification: Secondary Bedrock Aquifer - High Vulnerability<br>Combined Vulnerability: High<br>Combined Aquifer: Productive Bedrock Aquifer, Unproductive Superficial Aquifer<br>Pollutant Speed: Intermediate<br>Bedrock Flow: Well Connected Fractures<br>Dilution: <300 mm/year<br>Baseflow Index: >70%<br>Superficial Patchiness: <90%<br>Superficial Thickness: >10m<br>Superficial Recharge: High | G9NE (NW) | 0 | 4 | 486953 414557 |
| | **Groundwater Vulnerability Map**<br>Combined Classification: Secondary Bedrock Aquifer - High Vulnerability<br>Combined Vulnerability: High<br>Combined Aquifer: Productive Bedrock Aquifer, Unproductive Superficial Aquifer<br>Pollutant Speed: Intermediate<br>Bedrock Flow: Well Connected Fractures<br>Dilution: <300 mm/year<br>Baseflow Index: >70%<br>Superficial Patchiness: <90%<br>Superficial Thickness: >10m<br>Superficial Recharge: High | G9NE (W) | 0 | 4 | 486920 414451 |
| | **Groundwater Vulnerability Map**<br>Combined Classification: Secondary Bedrock Aquifer - High Vulnerability<br>Combined Vulnerability: High<br>Combined Aquifer: Productive Bedrock Aquifer, Unproductive Superficial Aquifer<br>Pollutant Speed: Intermediate<br>Bedrock Flow: Well Connected Fractures<br>Dilution: <300 mm/year<br>Baseflow Index: >70%<br>Superficial Patchiness: <90%<br>Superficial Thickness: >10m<br>Superficial Recharge: High | G9NE (NW) | 0 | 4 | 486997 414642 |
| | **Groundwater Vulnerability Map**<br>Combined Classification: Secondary Bedrock Aquifer - High Vulnerability<br>Combined Vulnerability: High<br>Combined Aquifer: Productive Bedrock Aquifer, No Superficial Aquifer<br>Pollutant Speed: Intermediate<br>Bedrock Flow: Well Connected Fractures<br>Dilution: <300 mm/year<br>Baseflow Index: >70%<br>Superficial Patchiness: <90%<br>Superficial Thickness: <3m<br>Superficial Recharge: No Data | G15SW (N) | 0 | 4 | 487850 415000 |

| Map ID | Details | Quadrant Reference (Compass Direction) | Estimated Distance From Site | Contact | NGR |
|---|---|---|---|---|---|
| | **Groundwater Vulnerability Map**<br>Combined Classification: Secondary Bedrock Aquifer - Low Vulnerability<br>Combined Vulnerability: Low<br>Combined Aquifer: Productive Bedrock Aquifer, No Superficial Aquifer<br>Pollutant Speed: High<br>Bedrock Flow: Well Connected Fractures<br>Dilution: <300 mm/year<br>Baseflow Index: 40-70%<br>Superficial Patchiness: >90%<br>Superficial Thickness: >10m<br>Superficial Recharge: High | (E) | 0 | 4 | 489471<br>414000 |
| | **Groundwater Vulnerability Map**<br>Combined Classification: Secondary Bedrock Aquifer - High Vulnerability<br>Combined Vulnerability: High<br>Combined Aquifer: Productive Bedrock Aquifer, No Superficial Aquifer<br>Pollutant Speed: High<br>Bedrock Flow: Well Connected Fractures<br>Dilution: <300 mm/year<br>Baseflow Index: >70%<br>Superficial Patchiness: <90%<br>Superficial Thickness: 3-10m<br>Superficial Recharge: High | G4SW (SE) | 0 | 4 | 488612<br>412957 |
| | **Groundwater Vulnerability Map**<br>Combined Classification: Secondary Bedrock Aquifer - High Vulnerability<br>Combined Vulnerability: High<br>Combined Aquifer: Productive Bedrock Aquifer, No Superficial Aquifer<br>Pollutant Speed: High<br>Bedrock Flow: Well Connected Fractures<br>Dilution: <300 mm/year<br>Baseflow Index: >70%<br>Superficial Patchiness: <90%<br>Superficial Thickness: 3-10m<br>Superficial Recharge: High | G3SE (SE) | 0 | 4 | 488382<br>413000 |
| | **Groundwater Vulnerability Map**<br>Combined Classification: Secondary Bedrock Aquifer - High Vulnerability<br>Combined Vulnerability: High<br>Combined Aquifer: Productive Bedrock Aquifer, No Superficial Aquifer<br>Pollutant Speed: High<br>Bedrock Flow: Well Connected Fractures<br>Dilution: <300 mm/year<br>Baseflow Index: >70%<br>Superficial Patchiness: <90%<br>Superficial Thickness: 3-10m<br>Superficial Recharge: High | G3SE (SE) | 0 | 4 | 488247<br>413000 |

| Map ID | Details | Quadrant Reference (Compass Direction) | Estimated Distance From Site | Contact | NGR |
|---|---|---|---|---|---|
| | **Groundwater Vulnerability Map**<br>Combined Classification: Secondary Bedrock Aquifer - High Vulnerability<br>Combined Vulnerability: High<br>Combined Aquifer: Productive Bedrock Aquifer, No Superficial Aquifer<br>Pollutant Speed: High<br>Bedrock Flow: Well Connected Fractures<br>Dilution: <300 mm/year<br>Baseflow Index: >70%<br>Superficial Patchiness: <90%<br>Superficial Thickness: 3-10m<br>Superficial Recharge: High | G4SE (SE) | 0 | 4 | 488808 413000 |
| | **Groundwater Vulnerability Map**<br>Combined Classification: Secondary Bedrock Aquifer - High Vulnerability<br>Combined Vulnerability: High<br>Combined Aquifer: Productive Bedrock Aquifer, No Superficial Aquifer<br>Pollutant Speed: High<br>Bedrock Flow: Well Connected Fractures<br>Dilution: <300 mm/year<br>Baseflow Index: >70%<br>Superficial Patchiness: <90%<br>Superficial Thickness: 3-10m<br>Superficial Recharge: High | G4SW (SE) | 0 | 4 | 488668 413000 |
| | **Groundwater Vulnerability Map**<br>Combined Classification: Secondary Bedrock Aquifer - High Vulnerability<br>Combined Vulnerability: High<br>Combined Aquifer: Productive Bedrock Aquifer, No Superficial Aquifer<br>Pollutant Speed: High<br>Bedrock Flow: Well Connected Fractures<br>Dilution: <300 mm/year<br>Baseflow Index: >70%<br>Superficial Patchiness: <90%<br>Superficial Thickness: 3-10m<br>Superficial Recharge: High | G4SW (SE) | 0 | 4 | 488537 413000 |
| | **Groundwater Vulnerability Map**<br>Combined Classification: Secondary Bedrock Aquifer - High Vulnerability<br>Combined Vulnerability: High<br>Combined Aquifer: Productive Bedrock Aquifer, No Superficial Aquifer<br>Pollutant Speed: Intermediate<br>Bedrock Flow: Mixed<br>Dilution: <300 mm/year<br>Baseflow Index: >70%<br>Superficial Patchiness: <90%<br>Superficial Thickness: <3m<br>Superficial Recharge: No Data | G4SE (SE) | 0 | 4 | 489000 413000 |

| Map ID | Details | Quadrant Reference (Compass Direction) | Estimated Distance From Site | Contact | NGR |
|---|---|---|---|---|---|
| | **Groundwater Vulnerability Map**<br>Combined Classification: Secondary Bedrock Aquifer - High Vulnerability<br>Combined Vulnerability: High<br>Combined Aquifer: Productive Bedrock Aquifer, No Superficial Aquifer<br>Pollutant Speed: Intermediate<br>Bedrock Flow: Mixed<br>Dilution: <300 mm/year<br>Baseflow Index: >70%<br>Superficial Patchiness: <90%<br>Superficial Thickness: <3m<br>Superficial Recharge: No Data | (SE) | 0 | 4 | 489394<br>412162 |
| | **Groundwater Vulnerability Map**<br>Combined Classification: Secondary Bedrock Aquifer - Low Vulnerability<br>Combined Vulnerability: Low<br>Combined Aquifer: Productive Bedrock Aquifer, No Superficial Aquifer<br>Pollutant Speed: Intermediate<br>Bedrock Flow: Well Connected Fractures<br>Dilution: <300 mm/year<br>Baseflow Index: >70%<br>Superficial Patchiness: >90%<br>Superficial Thickness: >10m<br>Superficial Recharge: No Data | (E) | 0 | 4 | 489632<br>414660 |
| | **Groundwater Vulnerability Map**<br>Combined Classification: Secondary Bedrock Aquifer - Low Vulnerability<br>Combined Vulnerability: Low<br>Combined Aquifer: Productive Bedrock Aquifer, No Superficial Aquifer<br>Pollutant Speed: Intermediate<br>Bedrock Flow: Well Connected Fractures<br>Dilution: <300 mm/year<br>Baseflow Index: >70%<br>Superficial Patchiness: >90%<br>Superficial Thickness: >10m<br>Superficial Recharge: No Data | G12SE (E) | 0 | 4 | 489000<br>414235 |
| | **Groundwater Vulnerability Map**<br>Combined Classification: Secondary Bedrock Aquifer - High Vulnerability<br>Combined Vulnerability: High<br>Combined Aquifer: Productive Bedrock Aquifer, No Superficial Aquifer<br>Pollutant Speed: Intermediate<br>Bedrock Flow: Well Connected Fractures<br>Dilution: <300 mm/year<br>Baseflow Index: >70%<br>Superficial Patchiness: <90%<br>Superficial Thickness: >10m<br>Superficial Recharge: High | G13SE (NW) | 0 | 4 | 486820<br>414852 |

| Map ID | Details | Quadrant Reference (Compass Direction) | Estimated Distance From Site | Contact | NGR |
|---|---|---|---|---|---|
| | **Groundwater Vulnerability Map**<br>Combined Classification: Secondary Bedrock Aquifer - High Vulnerability<br>Combined Vulnerability: High<br>Combined Aquifer: Productive Bedrock Aquifer, No Superficial Aquifer<br>Pollutant Speed: Intermediate<br>Bedrock Flow: Well Connected Fractures<br>Dilution: <300 mm/year<br>Baseflow Index: >70%<br>Superficial Patchiness: <90%<br>Superficial Thickness: >10m<br>Superficial Recharge: High | G13SE (NW) | 0 | 4 | 487000 414816 |
| | **Groundwater Vulnerability Map**<br>Combined Classification: Secondary Bedrock Aquifer - High Vulnerability<br>Combined Vulnerability: High<br>Combined Aquifer: Productive Bedrock Aquifer, No Superficial Aquifer<br>Pollutant Speed: High<br>Bedrock Flow: Well Connected Fractures<br>Dilution: <300 mm/year<br>Baseflow Index: >70%<br>Superficial Patchiness: <90%<br>Superficial Thickness: 3-10m<br>Superficial Recharge: High | G3NE (SE) | 0 | 4 | 488430 413228 |
| | **Groundwater Vulnerability Map**<br>Combined Classification: Secondary Bedrock Aquifer - High Vulnerability<br>Combined Vulnerability: High<br>Combined Aquifer: Productive Bedrock Aquifer, No Superficial Aquifer<br>Pollutant Speed: High<br>Bedrock Flow: Well Connected Fractures<br>Dilution: <300 mm/year<br>Baseflow Index: >70%<br>Superficial Patchiness: <90%<br>Superficial Thickness: 3-10m<br>Superficial Recharge: High | G3NE (SE) | 0 | 4 | 488294 413181 |
| | **Groundwater Vulnerability Map**<br>Combined Classification: Secondary Bedrock Aquifer - High Vulnerability<br>Combined Vulnerability: High<br>Combined Aquifer: Productive Bedrock Aquifer, No Superficial Aquifer<br>Pollutant Speed: High<br>Bedrock Flow: Mixed<br>Dilution: <300 mm/year<br>Baseflow Index: >70%<br>Superficial Patchiness: <90%<br>Superficial Thickness: <3m<br>Superficial Recharge: High | G15SW (N) | 0 | 4 | 488000 415000 |

| Map ID | Details | Quadrant Reference (Compass Direction) | Estimated Distance From Site | Contact | NGR |
|---|---|---|---|---|---|
| | **Groundwater Vulnerability Map**<br>Combined Classification: Secondary Bedrock Aquifer - Medium Vulnerability<br>Combined Vulnerability: Medium<br>Combined Aquifer: Productive Bedrock Aquifer, No Superficial Aquifer<br>Pollutant Speed: High<br>Bedrock Flow: Mixed<br>Dilution: <300 mm/year<br>Baseflow Index: 40-70%<br>Superficial Patchiness: >90%<br>Superficial Thickness: <3m<br>Superficial Recharge: No Data | G16SE (NE) | 0 | 4 | 489000 415000 |
| | **Groundwater Vulnerability Map**<br>Combined Classification: Secondary Bedrock Aquifer - High Vulnerability<br>Combined Vulnerability: High<br>Combined Aquifer: Productive Bedrock Aquifer, No Superficial Aquifer<br>Pollutant Speed: High<br>Bedrock Flow: Well Connected Fractures<br>Dilution: <300 mm/year<br>Baseflow Index: >70%<br>Superficial Patchiness: <90%<br>Superficial Thickness: <3m<br>Superficial Recharge: No Data | G10NE (N) | 0 | 4 | 487643 414531 |
| | **Groundwater Vulnerability Map**<br>Combined Classification: Secondary Bedrock Aquifer - High Vulnerability<br>Combined Vulnerability: High<br>Combined Aquifer: Productive Bedrock Aquifer, No Superficial Aquifer<br>Pollutant Speed: High<br>Bedrock Flow: Well Connected Fractures<br>Dilution: <300 mm/year<br>Baseflow Index: >70%<br>Superficial Patchiness: <90%<br>Superficial Thickness: <3m<br>Superficial Recharge: No Data | G11NW (N) | 0 | 4 | 487770 414468 |
| | **Groundwater Vulnerability Map**<br>Combined Classification: Secondary Bedrock Aquifer - High Vulnerability<br>Combined Vulnerability: High<br>Combined Aquifer: Productive Bedrock Aquifer, No Superficial Aquifer<br>Pollutant Speed: High<br>Bedrock Flow: Well Connected Fractures<br>Dilution: <300 mm/year<br>Baseflow Index: >70%<br>Superficial Patchiness: <90%<br>Superficial Thickness: <3m<br>Superficial Recharge: No Data | G15SW (N) | 0 | 4 | 487980 414821 |

| Map ID | Details | Quadrant Reference (Compass Direction) | Estimated Distance From Site | Contact | NGR |
|---|---|---|---|---|---|
| | **Groundwater Vulnerability Map**<br>Combined Classification: Secondary Bedrock Aquifer - High Vulnerability<br>Combined Vulnerability: High<br>Combined Aquifer: Productive Bedrock Aquifer, No Superficial Aquifer<br>Pollutant Speed: High<br>Bedrock Flow: Well Connected Fractures<br>Dilution: <300 mm/year<br>Baseflow Index: >70%<br>Superficial Patchiness: <90%<br>Superficial Thickness: <3m<br>Superficial Recharge: No Data | G11NW (NE) | 0 | 4 | 488000 414492 |
| | **Groundwater Vulnerability Map**<br>Combined Classification: Secondary Bedrock Aquifer - High Vulnerability<br>Combined Vulnerability: High<br>Combined Aquifer: Productive Bedrock Aquifer, No Superficial Aquifer<br>Pollutant Speed: High<br>Bedrock Flow: Well Connected Fractures<br>Dilution: <300 mm/year<br>Baseflow Index: >70%<br>Superficial Patchiness: <90%<br>Superficial Thickness: <3m<br>Superficial Recharge: No Data | G11NW (NE) | 0 | 4 | 488000 414643 |
| | **Groundwater Vulnerability Map**<br>Combined Classification: Secondary Bedrock Aquifer - High Vulnerability<br>Combined Vulnerability: High<br>Combined Aquifer: Productive Bedrock Aquifer, No Superficial Aquifer<br>Pollutant Speed: Intermediate<br>Bedrock Flow: Well Connected Fractures<br>Dilution: <300 mm/year<br>Baseflow Index: >70%<br>Superficial Patchiness: <90%<br>Superficial Thickness: 3-10m<br>Superficial Recharge: High | G12SE (E) | 0 | 4 | 488943 414283 |
| | **Groundwater Vulnerability Map**<br>Combined Classification: Secondary Bedrock Aquifer - High Vulnerability<br>Combined Vulnerability: High<br>Combined Aquifer: Productive Bedrock Aquifer, No Superficial Aquifer<br>Pollutant Speed: Intermediate<br>Bedrock Flow: Well Connected Fractures<br>Dilution: <300 mm/year<br>Baseflow Index: >70%<br>Superficial Patchiness: <90%<br>Superficial Thickness: 3-10m<br>Superficial Recharge: High | G11NW (NE) | 0 | 4 | 488037 414624 |

| Map ID | Details | Quadrant Reference (Compass Direction) | Estimated Distance From Site | Contact | NGR |
|---|---|---|---|---|---|
| | **Groundwater Vulnerability Map**<br>Combined Classification: Secondary Superficial Aquifer - High Vulnerability<br>Combined Vulnerability: High<br>Combined Aquifer: Productive Bedrock Aquifer, Productive Superficial Aquifer<br>Pollutant Speed: High<br>Bedrock Flow: Well Connected Fractures<br>Dilution: <300 mm/year<br>Baseflow Index: >70%<br>Superficial Patchiness: >90%<br>Superficial Thickness: >10m<br>Superficial Recharge: High | G3SW (S) | 0 | 4 | 487864 413000 |
| | **Groundwater Vulnerability Map**<br>Combined Classification: Secondary Superficial Aquifer - High Vulnerability<br>Combined Vulnerability: High<br>Combined Aquifer: Productive Bedrock Aquifer, Productive Superficial Aquifer<br>Pollutant Speed: High<br>Bedrock Flow: Well Connected Fractures<br>Dilution: <300 mm/year<br>Baseflow Index: >70%<br>Superficial Patchiness: >90%<br>Superficial Thickness: >10m<br>Superficial Recharge: High | G3SW (S) | 0 | 4 | 487825 413000 |
| | **Groundwater Vulnerability Map**<br>Combined Classification: Secondary Bedrock Aquifer - High Vulnerability<br>Combined Vulnerability: High<br>Combined Aquifer: Productive Bedrock Aquifer, No Superficial Aquifer<br>Pollutant Speed: High<br>Bedrock Flow: Well Connected Fractures<br>Dilution: <300 mm/year<br>Baseflow Index: >70%<br>Superficial Patchiness: <90%<br>Superficial Thickness: 3-10m<br>Superficial Recharge: High | G4SW (SE) | 0 | 4 | 488570 413000 |
| | **Groundwater Vulnerability Map**<br>Combined Classification: Secondary Bedrock Aquifer - High Vulnerability<br>Combined Vulnerability: High<br>Combined Aquifer: Productive Bedrock Aquifer, No Superficial Aquifer<br>Pollutant Speed: High<br>Bedrock Flow: Well Connected Fractures<br>Dilution: <300 mm/year<br>Baseflow Index: >70%<br>Superficial Patchiness: <90%<br>Superficial Thickness: 3-10m<br>Superficial Recharge: High | G3SE (SE) | 0 | 4 | 488409 413000 |

| Map ID | Details | Quadrant Reference (Compass Direction) | Estimated Distance From Site | Contact | NGR |
|---|---|---|---|---|---|
| | **Groundwater Vulnerability Map**<br>Combined Classification: Secondary Bedrock Aquifer - High Vulnerability<br>Combined Vulnerability: High<br>Combined Aquifer: Productive Bedrock Aquifer, No Superficial Aquifer<br>Pollutant Speed: High<br>Bedrock Flow: Well Connected Fractures<br>Dilution: <300 mm/year<br>Baseflow Index: >70%<br>Superficial Patchiness: <90%<br>Superficial Thickness: 3-10m<br>Superficial Recharge: High | G3SE (SE) | 0 | 4 | 488278 413000 |
| | **Groundwater Vulnerability Map**<br>Combined Classification: Secondary Bedrock Aquifer - High Vulnerability<br>Combined Vulnerability: High<br>Combined Aquifer: Productive Bedrock Aquifer, No Superficial Aquifer<br>Pollutant Speed: High<br>Bedrock Flow: Well Connected Fractures<br>Dilution: <300 mm/year<br>Baseflow Index: >70%<br>Superficial Patchiness: <90%<br>Superficial Thickness: 3-10m<br>Superficial Recharge: High | G3SE (S) | 0 | 4 | 488203 413000 |
| | **Groundwater Vulnerability Map**<br>Combined Classification: Secondary Bedrock Aquifer - High Vulnerability<br>Combined Vulnerability: High<br>Combined Aquifer: Productive Bedrock Aquifer, No Superficial Aquifer<br>Pollutant Speed: High<br>Bedrock Flow: Well Connected Fractures<br>Dilution: <300 mm/year<br>Baseflow Index: >70%<br>Superficial Patchiness: <90%<br>Superficial Thickness: 3-10m<br>Superficial Recharge: High | G3NE (SE) | 0 | 4 | 488437 413229 |
| | **Groundwater Vulnerability Map**<br>Combined Classification: Secondary Bedrock Aquifer - High Vulnerability<br>Combined Vulnerability: High<br>Combined Aquifer: Productive Bedrock Aquifer, No Superficial Aquifer<br>Pollutant Speed: High<br>Bedrock Flow: Well Connected Fractures<br>Dilution: <300 mm/year<br>Baseflow Index: >70%<br>Superficial Patchiness: <90%<br>Superficial Thickness: 3-10m<br>Superficial Recharge: High | G3NE (SE) | 0 | 4 | 488323 413170 |

| Map ID | Details | Quadrant Reference (Compass Direction) | Estimated Distance From Site | Contact | NGR |
|---|---|---|---|---|---|
| | **Groundwater Vulnerability Map**<br>Combined Classification: Secondary Bedrock Aquifer - High Vulnerability<br>Combined Vulnerability: High<br>Combined Aquifer: Productive Bedrock Aquifer, No Superficial Aquifer<br>Pollutant Speed: High<br>Bedrock Flow: Well Connected Fractures<br>Dilution: <300 mm/year<br>Baseflow Index: >70%<br>Superficial Patchiness: <90%<br>Superficial Thickness: 3-10m<br>Superficial Recharge: High | G3NE (SE) | 0 | 4 | 488244 413172 |
| | **Groundwater Vulnerability Map**<br>Combined Classification: Secondary Bedrock Aquifer - High Vulnerability<br>Combined Vulnerability: High<br>Combined Aquifer: Productive Bedrock Aquifer, No Superficial Aquifer<br>Pollutant Speed: Intermediate<br>Bedrock Flow: Well Connected Fractures<br>Dilution: <300 mm/year<br>Baseflow Index: >70%<br>Superficial Patchiness: <90%<br>Superficial Thickness: >10m<br>Superficial Recharge: High | G13SE (NW) | 0 | 4 | 487000 414865 |
| | **Groundwater Vulnerability Map**<br>Combined Classification: Secondary Bedrock Aquifer - High Vulnerability<br>Combined Vulnerability: High<br>Combined Aquifer: Productive Bedrock Aquifer, No Superficial Aquifer<br>Pollutant Speed: Intermediate<br>Bedrock Flow: Well Connected Fractures<br>Dilution: <300 mm/year<br>Baseflow Index: >70%<br>Superficial Patchiness: <90%<br>Superficial Thickness: >10m<br>Superficial Recharge: High | G9NE (NW) | 0 | 4 | 487000 414767 |
| | **Groundwater Vulnerability Map**<br>Combined Classification: Secondary Bedrock Aquifer - High Vulnerability<br>Combined Vulnerability: High<br>Combined Aquifer: Productive Bedrock Aquifer, No Superficial Aquifer<br>Pollutant Speed: High<br>Bedrock Flow: Well Connected Fractures<br>Dilution: <300 mm/year<br>Baseflow Index: >70%<br>Superficial Patchiness: <90%<br>Superficial Thickness: <3m<br>Superficial Recharge: No Data | G11SW (NE) | 0 | 4 | 487853 414203 |

| Map ID | Details | Quadrant Reference (Compass Direction) | Estimated Distance From Site | Contact | NGR |
|---|---|---|---|---|---|
| | **Groundwater Vulnerability Map**<br>Combined Classification: Secondary Bedrock Aquifer - High Vulnerability<br>Combined Vulnerability: High<br>Combined Aquifer: Productive Bedrock Aquifer, No Superficial Aquifer<br>Pollutant Speed: High<br>Bedrock Flow: Well Connected Fractures<br>Dilution: <300 mm/year<br>Baseflow Index: >70%<br>Superficial Patchiness: <90%<br>Superficial Thickness: <3m<br>Superficial Recharge: No Data | G11NW (N) | 0 | 4 | 487936 414559 |
| | **Groundwater Vulnerability Map**<br>Combined Classification: Secondary Bedrock Aquifer - High Vulnerability<br>Combined Vulnerability: High<br>Combined Aquifer: Productive Bedrock Aquifer, No Superficial Aquifer<br>Pollutant Speed: High<br>Bedrock Flow: Well Connected Fractures<br>Dilution: <300 mm/year<br>Baseflow Index: >70%<br>Superficial Patchiness: <90%<br>Superficial Thickness: <3m<br>Superficial Recharge: No Data | G10NE (N) | 0 | 4 | 487618 414552 |
| | **Groundwater Vulnerability Map**<br>Combined Classification: Secondary Bedrock Aquifer - High Vulnerability<br>Combined Vulnerability: High<br>Combined Aquifer: Productive Bedrock Aquifer, No Superficial Aquifer<br>Pollutant Speed: Intermediate<br>Bedrock Flow: Well Connected Fractures<br>Dilution: <300 mm/year<br>Baseflow Index: >70%<br>Superficial Patchiness: <90%<br>Superficial Thickness: 3-10m<br>Superficial Recharge: High | G11NW (NE) | 0 | 4 | 488092 414445 |
| | **Groundwater Vulnerability Map**<br>Combined Classification: Secondary Bedrock Aquifer - Medium Vulnerability<br>Combined Vulnerability: Medium<br>Combined Aquifer: Productive Bedrock Aquifer, No Superficial Aquifer<br>Pollutant Speed: Intermediate<br>Bedrock Flow: Well Connected Fractures<br>Dilution: <300 mm/year<br>Baseflow Index: >70%<br>Superficial Patchiness: >90%<br>Superficial Thickness: 3-10m<br>Superficial Recharge: High | G13SE (NW) | 0 | 4 | 487000 415000 |

| Map ID | Details | Quadrant Reference (Compass Direction) | Estimated Distance From Site | Contact | NGR |
|---|---|---|---|---|---|
| | **Groundwater Vulnerability Map**<br>Combined Classification: Secondary Bedrock Aquifer - High Vulnerability<br>Combined Vulnerability: High<br>Combined Aquifer: Productive Bedrock Aquifer, No Superficial Aquifer<br>Pollutant Speed: High<br>Bedrock Flow: Well Connected Fractures<br>Dilution: <300 mm/year<br>Baseflow Index: >70%<br>Superficial Patchiness: <90%<br>Superficial Thickness: 3-10m<br>Superficial Recharge: High | G4SW (SE) | 0 | 4 | 488699 413000 |
| | **Groundwater Vulnerability - Soluble Rock Risk**<br>Classification: Significant Risk - Problems Unlikely | G13SE (NW) | 0 | 4 | 487000 415000 |
| | **Groundwater Vulnerability - Soluble Rock Risk**<br>Classification: Significant Risk - Problems Unlikely | G14SE (N) | 0 | 4 | 487768 415000 |
| | **Groundwater Vulnerability - Soluble Rock Risk**<br>Classification: Significant Risk - Problems Unlikely | G5NE (W) | 0 | 4 | 487000 414101 |
| | **Bedrock Aquifer Designations**<br>Aquifer Designation: Secondary Aquifer - Undifferentiated | G6NE (W) | 0 | 4 | 487616 414054 |
| | **Bedrock Aquifer Designations**<br>Aquifer Designation: Secondary Aquifer - Undifferentiated | G13SW (NW) | 0 | 4 | 486500 415071 |
| | **Bedrock Aquifer Designations**<br>Aquifer Designation: Secondary Aquifer - B | G6NE (S) | 0 | 4 | 487768 414101 |
| | **Bedrock Aquifer Designations**<br>Aquifer Designation: Secondary Aquifer - B | G6NW (W) | 0 | 4 | 487274 413904 |
| | **Bedrock Aquifer Designations**<br>Aquifer Designation: Secondary Aquifer - B | G11NW (NE) | 0 | 4 | 488092 414445 |
| | **Bedrock Aquifer Designations**<br>Aquifer Designation: Secondary Aquifer - B | G14SE (N) | 0 | 4 | 487535 415000 |
| | **Bedrock Aquifer Designations**<br>Aquifer Designation: Secondary Aquifer - B | (NW) | 0 | 4 | 486226 415000 |
| | **Bedrock Aquifer Designations**<br>Aquifer Designation: Secondary Aquifer - B | G6NE (W) | 0 | 4 | 487650 414068 |
| | **Bedrock Aquifer Designations**<br>Aquifer Designation: Secondary Aquifer - B | G13SW (NW) | 0 | 4 | 486432 415000 |
| | **Bedrock Aquifer Designations**<br>Aquifer Designation: Secondary Aquifer - Undifferentiated | (E) | 0 | 4 | 489632 414660 |
| | **Bedrock Aquifer Designations**<br>Aquifer Designation: Secondary Aquifer - A | G6NE (W) | 0 | 4 | 487681 414076 |
| | **Bedrock Aquifer Designations**<br>Aquifer Designation: Secondary Aquifer - A | G13SW (NW) | 0 | 4 | 486465 415000 |
| | **Bedrock Aquifer Designations**<br>Aquifer Designation: Secondary Aquifer - A | G13SE (NW) | 0 | 4 | 486820 414852 |
| | **Bedrock Aquifer Designations**<br>Aquifer Designation: Secondary Aquifer - A | G10NE (N) | 0 | 4 | 487643 414531 |
| | **Bedrock Aquifer Designations**<br>Aquifer Designation: Secondary Aquifer - A | G11NW (N) | 0 | 4 | 487770 414468 |

| Map ID | Details | Quadrant Reference (Compass Direction) | Estimated Distance From Site | Contact | NGR |
|---|---|---|---|---|---|
| | **Bedrock Aquifer Designations**<br>Aquifer Designation: Secondary Aquifer - A | G7SE (SE) | 0 | 4 | 488262 413759 |
| | **Bedrock Aquifer Designations**<br>Aquifer Designation: Secondary Aquifer - A | G8SW (SE) | 0 | 4 | 488472 413745 |
| | **Bedrock Aquifer Designations**<br>Aquifer Designation: Secondary Aquifer - A | G4SW (SE) | 0 | 4 | 488612 412957 |
| | **Bedrock Aquifer Designations**<br>Aquifer Designation: Secondary Aquifer - A | G11SW (NE) | 0 | 4 | 488060 414432 |
| | **Bedrock Aquifer Designations**<br>Aquifer Designation: Secondary Aquifer - A | G14SE (N) | 0 | 4 | 487768 415000 |
| | **Superficial Aquifer Designations**<br>Aquifer Designation: Secondary Aquifer - Undifferentiated | G13SW (NW) | 0 | 4 | 486656 414794 |
| | **Superficial Aquifer Designations**<br>Aquifer Designation: Secondary Aquifer - Undifferentiated | G13SW (NW) | 0 | 4 | 486715 415100 |
| | **Superficial Aquifer Designations**<br>Aquifer Designation: Secondary Aquifer - A | G13SW (NW) | 0 | 4 | 486432 415000 |
| | **Superficial Aquifer Designations**<br>Aquifer Designation: Secondary Aquifer - A | (SE) | 0 | 4 | 489288 412654 |
| | **Superficial Aquifer Designations**<br>Aquifer Designation: Secondary Aquifer - A | G6NE (S) | 0 | 4 | 487768 414101 |
| | **Superficial Aquifer Designations**<br>Aquifer Designation: Secondary Aquifer - A | (E) | 0 | 4 | 489685 414655 |
| | **Superficial Aquifer Designations**<br>Aquifer Designation: Secondary Aquifer - A | G13SW (NW) | 0 | 4 | 486747 414832 |
| | **Superficial Aquifer Designations**<br>Aquifer Designation: Secondary Aquifer - A | G11NW (N) | 0 | 4 | 487913 414754 |
| | **Superficial Aquifer Designations**<br>Aquifer Designation: Secondary Aquifer - A | G14SE (N) | 0 | 4 | 487768 415000 |
| | **Superficial Aquifer Designations**<br>Aquifer Designation: Unproductive Strata | G9SE (W) | 0 | 4 | 486991 414349 |
| | **Superficial Aquifer Designations**<br>Aquifer Designation: Unproductive Strata | G9NE (NW) | 0 | 4 | 486952 414530 |
| | **Extreme Flooding from Rivers or Sea without Defences**<br>Type: Extent of Extreme Flooding from Rivers or Sea without Defences<br>Flood Plain Type: Fluvial/Tidal Models<br>Boundary Accuracy: As Supplied | (NW) | 0 | 2 | 486306 415032 |
| | **Extreme Flooding from Rivers or Sea without Defences**<br>Type: Extent of Extreme Flooding from Rivers or Sea without Defences<br>Flood Plain Type: Fluvial/Tidal Models<br>Boundary Accuracy: As Supplied | G6NE (SW) | 0 | 2 | 487491 413974 |
| | **Extreme Flooding from Rivers or Sea without Defences**<br>Type: Extent of Extreme Flooding from Rivers or Sea without Defences<br>Flood Plain Type: Fluvial Models<br>Boundary Accuracy: As Supplied | G9NW (W) | 0 | 2 | 486419 414499 |
| | **Extreme Flooding from Rivers or Sea without Defences**<br>Type: Extent of Extreme Flooding from Rivers or Sea without Defences<br>Flood Plain Type: Fluvial Models<br>Boundary Accuracy: As Supplied | G9NW (NW) | 0 | 2 | 486524 414649 |
| | **Extreme Flooding from Rivers or Sea without Defences**<br>Type: Extent of Extreme Flooding from Rivers or Sea without Defences<br>Flood Plain Type: Fluvial Models<br>Boundary Accuracy: As Supplied | G9NW (NW) | 0 | 2 | 486553 414634 |

| Map ID | Details | Quadrant Reference (Compass Direction) | Estimated Distance From Site | Contact | NGR |
|---|---|---|---|---|---|
| | **Extreme Flooding from Rivers or Sea without Defences**<br>Type: Extent of Extreme Flooding from Rivers or Sea without Defences<br>Flood Plain Type: Fluvial Models<br>Boundary Accuracy: As Supplied | G9NW (NW) | 0 | 2 | 486527 414679 |
| | **Extreme Flooding from Rivers or Sea without Defences**<br>Type: Extent of Extreme Flooding from Rivers or Sea without Defences<br>Flood Plain Type: Fluvial Models<br>Boundary Accuracy: As Supplied | G13SW (NW) | 0 | 2 | 486561 414882 |
| | **Extreme Flooding from Rivers or Sea without Defences**<br>Type: Extent of Extreme Flooding from Rivers or Sea without Defences<br>Flood Plain Type: Fluvial Models<br>Boundary Accuracy: As Supplied | G9SE (W) | 0 | 2 | 486808 414409 |
| | **Extreme Flooding from Rivers or Sea without Defences**<br>Type: Extent of Extreme Flooding from Rivers or Sea without Defences<br>Flood Plain Type: Fluvial Models<br>Boundary Accuracy: As Supplied | G6NE (SW) | 0 | 2 | 487511 413909 |
| | **Extreme Flooding from Rivers or Sea without Defences**<br>Type: Extent of Extreme Flooding from Rivers or Sea without Defences<br>Flood Plain Type: Fluvial Models<br>Boundary Accuracy: As Supplied | G6NE (SW) | 0 | 2 | 487505 413993 |
| | **Extreme Flooding from Rivers or Sea without Defences**<br>Type: Extent of Extreme Flooding from Rivers or Sea without Defences<br>Flood Plain Type: Fluvial Models<br>Boundary Accuracy: As Supplied | G2SE (S) | 0 | 2 | 487506 412825 |
| | **Extreme Flooding from Rivers or Sea without Defences**<br>Type: Extent of Extreme Flooding from Rivers or Sea without Defences<br>Flood Plain Type: Fluvial Models<br>Boundary Accuracy: As Supplied | G2NE (S) | 0 | 2 | 487536 413104 |
| | **Extreme Flooding from Rivers or Sea without Defences**<br>Type: Extent of Extreme Flooding from Rivers or Sea without Defences<br>Flood Plain Type: Fluvial Models<br>Boundary Accuracy: As Supplied | G2NE (S) | 0 | 2 | 487518 413143 |
| | **Extreme Flooding from Rivers or Sea without Defences**<br>Type: Extent of Extreme Flooding from Rivers or Sea without Defences<br>Flood Plain Type: Fluvial Models<br>Boundary Accuracy: As Supplied | G2NE (S) | 0 | 2 | 487505 413218 |
| | **Extreme Flooding from Rivers or Sea without Defences**<br>Type: Extent of Extreme Flooding from Rivers or Sea without Defences<br>Flood Plain Type: Fluvial Models<br>Boundary Accuracy: As Supplied | G2NE (S) | 0 | 2 | 487480 413293 |
| | **Extreme Flooding from Rivers or Sea without Defences**<br>Type: Extent of Extreme Flooding from Rivers or Sea without Defences<br>Flood Plain Type: Fluvial Models<br>Boundary Accuracy: As Supplied | G6SE (SW) | 0 | 2 | 487491 413629 |
| | **Extreme Flooding from Rivers or Sea without Defences**<br>Type: Extent of Extreme Flooding from Rivers or Sea without Defences<br>Flood Plain Type: Fluvial Models<br>Boundary Accuracy: As Supplied | G6NE (SW) | 0 | 2 | 487536 413764 |
| | **Extreme Flooding from Rivers or Sea without Defences**<br>Type: Extent of Extreme Flooding from Rivers or Sea without Defences<br>Flood Plain Type: Fluvial Models<br>Boundary Accuracy: As Supplied | G2NE (SW) | 0 | 2 | 487458 413412 |
| | **Extreme Flooding from Rivers or Sea without Defences**<br>Type: Extent of Extreme Flooding from Rivers or Sea without Defences<br>Flood Plain Type: Fluvial Models<br>Boundary Accuracy: As Supplied | G6SE (SW) | 0 | 2 | 487455 413693 |
| | **Extreme Flooding from Rivers or Sea without Defences**<br>Type: Extent of Extreme Flooding from Rivers or Sea without Defences<br>Flood Plain Type: Fluvial Models<br>Boundary Accuracy: As Supplied | G6SE (SW) | 0 | 2 | 487436 413712 |
| | **Extreme Flooding from Rivers or Sea without Defences**<br>Type: Extent of Extreme Flooding from Rivers or Sea without Defences<br>Flood Plain Type: Fluvial Models<br>Boundary Accuracy: As Supplied | G9NW (NW) | 5 | 2 | 486535 414649 |

| Map ID | Details | Quadrant Reference (Compass Direction) | Estimated Distance From Site | Contact | NGR |
|---|---|---|---|---|---|
| | **Extreme Flooding from Rivers or Sea without Defences**<br>Type: Extent of Extreme Flooding from Rivers or Sea without Defences<br>Flood Plain Type: Fluvial Models<br>Boundary Accuracy: As Supplied | G10SW (W) | 6 | 2 | 487235 414289 |
| | **Extreme Flooding from Rivers or Sea without Defences**<br>Type: Extent of Extreme Flooding from Rivers or Sea without Defences<br>Flood Plain Type: Fluvial Models<br>Boundary Accuracy: As Supplied | G6SE (SW) | 8 | 2 | 487461 413562 |
| | **Extreme Flooding from Rivers or Sea without Defences**<br>Type: Extent of Extreme Flooding from Rivers or Sea without Defences<br>Flood Plain Type: Fluvial Models<br>Boundary Accuracy: As Supplied | G10SE (NW) | 75 | 2 | 487491 414267 |
| | **Flooding from Rivers or Sea without Defences**<br>Type: Extent of Flooding from Rivers or Sea without Defences<br>Flood Plain Type: Fluvial Models<br>Boundary Accuracy: As Supplied | G6SE (SW) | 0 | 2 | 487436 413712 |
| | **Flooding from Rivers or Sea without Defences**<br>Type: Extent of Flooding from Rivers or Sea without Defences<br>Flood Plain Type: Fluvial Models<br>Boundary Accuracy: As Supplied | G6NE (SW) | 0 | 2 | 487505 413993 |
| | **Flooding from Rivers or Sea without Defences**<br>Type: Extent of Flooding from Rivers or Sea without Defences<br>Flood Plain Type: Fluvial Models<br>Boundary Accuracy: As Supplied | G6SE (SW) | 0 | 2 | 487491 413599 |
| | **Flooding from Rivers or Sea without Defences**<br>Type: Extent of Flooding from Rivers or Sea without Defences<br>Flood Plain Type: Fluvial Models<br>Boundary Accuracy: As Supplied | G2NE (S) | 0 | 2 | 487480 413293 |
| | **Flooding from Rivers or Sea without Defences**<br>Type: Extent of Flooding from Rivers or Sea without Defences<br>Flood Plain Type: Fluvial/Tidal Models<br>Boundary Accuracy: As Supplied | G6NE (W) | 0 | 2 | 487476 413989 |
| | **Flooding from Rivers or Sea without Defences**<br>Type: Extent of Flooding from Rivers or Sea without Defences<br>Flood Plain Type: Fluvial/Tidal Models<br>Boundary Accuracy: As Supplied | (NW) | 0 | 2 | 486306 415032 |
| | **Flooding from Rivers or Sea without Defences**<br>Type: Extent of Flooding from Rivers or Sea without Defences<br>Flood Plain Type: Fluvial Models<br>Boundary Accuracy: As Supplied | G6SE (SW) | 0 | 2 | 487461 413562 |
| | **Flooding from Rivers or Sea without Defences**<br>Type: Extent of Flooding from Rivers or Sea without Defences<br>Flood Plain Type: Fluvial Models<br>Boundary Accuracy: As Supplied | G2NE (S) | 0 | 2 | 487536 413104 |
| | **Flooding from Rivers or Sea without Defences**<br>Type: Extent of Flooding from Rivers or Sea without Defences<br>Flood Plain Type: Fluvial Models<br>Boundary Accuracy: As Supplied | G2NE (S) | 0 | 2 | 487518 413143 |
| | **Flooding from Rivers or Sea without Defences**<br>Type: Extent of Flooding from Rivers or Sea without Defences<br>Flood Plain Type: Fluvial Models<br>Boundary Accuracy: As Supplied | G2NE (S) | 0 | 2 | 487505 413218 |
| | **Areas Benefiting from Flood Defences**<br>Type: Area Benefiting from Flood Defences<br>Boundary Accuracy: As Supplied | G6NE (W) | 0 | 2 | 487491 414004 |
| | **Flood Water Storage Areas**<br>None | | | | |
| | **Flood Defences**<br>None | | | | |
| 59 | **OS Water Network Lines**<br>Watercourse Form: Inland river<br>Watercourse Length: 123.9<br>Watercourse Level: On ground surface<br>Permanent: True<br>Watercourse Name: Not Supplied<br>Catchment Name: Louth Grimsby and Ancholme<br>Primacy: 1 | G15SE (NE) | 0 | 5 | 488293 415100 |

| Map ID | Details | Quadrant Reference (Compass Direction) | Estimated Distance From Site | Contact | NGR |
|---|---|---|---|---|---|
| 60 | **OS Water Network Lines**<br>Watercourse Form: Inland river<br>Watercourse Length: 106.6<br>Watercourse Level: On ground surface<br>Permanent: True<br>Watercourse Name: Not Supplied<br>Catchment Name: Trent<br>Primacy: 1 | G4SW (SE) | 0 | 5 | 488617 412900 |
| 61 | **OS Water Network Lines**<br>Watercourse Form: Inland river<br>Watercourse Length: 246.5<br>Watercourse Level: On ground surface<br>Permanent: True<br>Watercourse Name: Not Supplied<br>Catchment Name: Trent<br>Primacy: 2 | G3SW (S) | 0 | 5 | 487779 413002 |
| 62 | **OS Water Network Lines**<br>Watercourse Form: Inland river<br>Watercourse Length: 321.2<br>Watercourse Level: On ground surface<br>Permanent: True<br>Watercourse Name: Lysaght's Drain<br>Catchment Name: Trent<br>Primacy: 2 | G3SW (S) | 0 | 5 | 487816 413044 |
| 63 | **OS Water Network Lines**<br>Watercourse Form: Inland river<br>Watercourse Length: 46.9<br>Watercourse Level: Underground<br>Permanent: True<br>Watercourse Name: Lysaght's Drain<br>Catchment Name: Trent<br>Primacy: 2 | G2NE (S) | 0 | 5 | 487511 413103 |
| 64 | **OS Water Network Lines**<br>Watercourse Form: Inland river<br>Watercourse Length: 178.9<br>Watercourse Level: On ground surface<br>Permanent: True<br>Watercourse Name: Not Supplied<br>Catchment Name: Trent<br>Primacy: 2 | G6SE (SW) | 0 | 5 | 487435 413533 |
| 65 | **OS Water Network Lines**<br>Watercourse Form: Inland river<br>Watercourse Length: 29.5<br>Watercourse Level: On ground surface<br>Permanent: True<br>Watercourse Name: Not Supplied<br>Catchment Name: Trent<br>Primacy: 2 | G6SW (SW) | 0 | 5 | 487421 413557 |
| 66 | **OS Water Network Lines**<br>Watercourse Form: Inland river<br>Watercourse Length: 100.3<br>Watercourse Level: On ground surface<br>Permanent: True<br>Watercourse Name: Not Supplied<br>Catchment Name: Trent<br>Primacy: 1 | G6SW (SW) | 0 | 5 | 487419 413657 |
| 67 | **OS Water Network Lines**<br>Watercourse Form: Inland river<br>Watercourse Length: 145.2<br>Watercourse Level: On ground surface<br>Permanent: True<br>Watercourse Name: Not Supplied<br>Catchment Name: Trent<br>Primacy: 1 | G6NE (SW) | 0 | 5 | 487442 413800 |
| 68 | **OS Water Network Lines**<br>Watercourse Form: Inland river<br>Watercourse Length: 122.1<br>Watercourse Level: On ground surface<br>Permanent: True<br>Watercourse Name: Not Supplied<br>Catchment Name: Trent<br>Primacy: 1 | G6NE (SW) | 0 | 5 | 487462 413920 |

| Map ID | Details | Quadrant Reference (Compass Direction) | Estimated Distance From Site | Contact | NGR |
|---|---|---|---|---|---|
| 69 | **OS Water Network Lines**<br>Watercourse Form: Lake<br>Watercourse Length: 35.7<br>Watercourse Level: On ground surface<br>Permanent: True<br>Watercourse Name: Not Supplied<br>Catchment Name: Trent<br>Primacy: 2 | G6NE (SW) | 0 | 5 | 487457 413956 |
| 70 | **OS Water Network Lines**<br>Watercourse Form: Inland river<br>Watercourse Length: 336.5<br>Watercourse Level: On ground surface<br>Permanent: True<br>Watercourse Name: Not Supplied<br>Catchment Name: Trent<br>Primacy: 1 | G10SE (NW) | 0 | 5 | 487559 414333 |
| 71 | **OS Water Network Lines**<br>Watercourse Form: Lake<br>Watercourse Length: 28.6<br>Watercourse Level: On ground surface<br>Permanent: True<br>Watercourse Name: Not Supplied<br>Catchment Name: Trent<br>Primacy: 1 | G6NE (W) | 0 | 5 | 487439 413966 |
| 72 | **OS Water Network Lines**<br>Watercourse Form: Inland river<br>Watercourse Length: 247.1<br>Watercourse Level: On ground surface<br>Permanent: True<br>Watercourse Name: Not Supplied<br>Catchment Name: Trent<br>Primacy: 2 | G9SW (W) | 0 | 5 | 486506 414186 |
| 73 | **OS Water Network Lines**<br>Watercourse Form: Inland river<br>Watercourse Length: 104.3<br>Watercourse Level: On ground surface<br>Permanent: True<br>Watercourse Name: Not Supplied<br>Catchment Name: Trent<br>Primacy: 2 | G9SW (W) | 0 | 5 | 486648 414430 |
| 74 | **OS Water Network Lines**<br>Watercourse Form: Inland river<br>Watercourse Length: 104.5<br>Watercourse Level: On ground surface<br>Permanent: True<br>Watercourse Name: Not Supplied<br>Catchment Name: Trent<br>Primacy: 2 | G9NW (W) | 0 | 5 | 486675 414465 |
| 75 | **OS Water Network Lines**<br>Watercourse Form: Inland river<br>Watercourse Length: 7.6<br>Watercourse Level: Underground<br>Permanent: True<br>Watercourse Name: Not Supplied<br>Catchment Name: Trent<br>Primacy: 2 | G9NW (W) | 0 | 5 | 486614 414550 |
| 76 | **OS Water Network Lines**<br>Watercourse Form: Inland river<br>Watercourse Length: 96.2<br>Watercourse Level: On ground surface<br>Permanent: True<br>Watercourse Name: Not Supplied<br>Catchment Name: Trent<br>Primacy: 2 | G9NW (W) | 0 | 5 | 486610 414556 |
| 77 | **OS Water Network Lines**<br>Watercourse Form: Inland river<br>Watercourse Length: 167.7<br>Watercourse Level: On ground surface<br>Permanent: True<br>Watercourse Name: Not Supplied<br>Catchment Name: Trent<br>Primacy: 1 | G9NW (NW) | 0 | 5 | 486490 414730 |

| Map ID | Details | Quadrant Reference (Compass Direction) | Estimated Distance From Site | Contact | NGR |
|---|---|---|---|---|---|
| 78 | **OS Water Network Lines**<br>Watercourse Form: Inland river<br>Watercourse Length: 142.8<br>Watercourse Level: On ground surface<br>Permanent: True<br>Watercourse Name: Not Supplied<br>Catchment Name: Trent<br>Primacy: 2 | G9SE (W) | 0 | 5 | 487053 414258 |
| 79 | **OS Water Network Lines**<br>Watercourse Form: Inland river<br>Watercourse Length: 164.8<br>Watercourse Level: On ground surface<br>Permanent: True<br>Watercourse Name: Not Supplied<br>Catchment Name: Trent<br>Primacy: 1 | G13SW (NW) | 0 | 5 | 486600 414839 |
| 80 | **OS Water Network Lines**<br>Watercourse Form: Inland river<br>Watercourse Length: 2.7<br>Watercourse Level: On ground surface<br>Permanent: True<br>Watercourse Name: Not Supplied<br>Catchment Name: Trent<br>Primacy: 1 | G13SW (NW) | 0 | 5 | 486462 414886 |
| 81 | **OS Water Network Lines**<br>Watercourse Form: Inland river<br>Watercourse Length: 5.5<br>Watercourse Level: On ground surface<br>Permanent: True<br>Watercourse Name: Not Supplied<br>Catchment Name: Trent<br>Primacy: 1 | G13SW (NW) | 0 | 5 | 486462 414886 |
| 82 | **OS Water Network Lines**<br>Watercourse Form: Inland river<br>Watercourse Length: 84.5<br>Watercourse Level: On ground surface<br>Permanent: True<br>Watercourse Name: Not Supplied<br>Catchment Name: Trent<br>Primacy: 1 | G13SE (NW) | 0 | 5 | 486983 414888 |
| 83 | **OS Water Network Lines**<br>Watercourse Form: Inland river<br>Watercourse Length: 6.7<br>Watercourse Level: Underground<br>Permanent: True<br>Watercourse Name: Not Supplied<br>Catchment Name: Trent<br>Primacy: 1 | G13SW (NW) | 0 | 5 | 486462 414891 |
| 84 | **OS Water Network Lines**<br>Watercourse Form: Inland river<br>Watercourse Length: 15.7<br>Watercourse Level: On ground surface<br>Permanent: True<br>Watercourse Name: Not Supplied<br>Catchment Name: Trent<br>Primacy: 1 | G13SW (NW) | 0 | 5 | 486457 414896 |
| 85 | **OS Water Network Lines**<br>Watercourse Form: Inland river<br>Watercourse Length: 3.7<br>Watercourse Level: Underground<br>Permanent: True<br>Watercourse Name: Not Supplied<br>Catchment Name: Trent<br>Primacy: 1 | G13SW (NW) | 0 | 5 | 486453 414909 |
| 86 | **OS Water Network Lines**<br>Watercourse Form: Inland river<br>Watercourse Length: 32.3<br>Watercourse Level: On ground surface<br>Permanent: True<br>Watercourse Name: Not Supplied<br>Catchment Name: Trent<br>Primacy: 1 | G13SW (NW) | 0 | 5 | 486447 414933 |

| Map ID | Details | Quadrant Reference (Compass Direction) | Estimated Distance From Site | Contact | NGR |
|---|---|---|---|---|---|
| 87 | **OS Water Network Lines**<br>Watercourse Form: Inland river<br>Watercourse Length: 88.1<br>Watercourse Level: On ground surface<br>Permanent: True<br>Watercourse Name: Not Supplied<br>Catchment Name: Trent<br>Primacy: 1 | G13SW (NW) | 0 | 5 | 486444 414976 |
| 88 | **OS Water Network Lines**<br>Watercourse Form: Inland river<br>Watercourse Length: 11.7<br>Watercourse Level: Underground<br>Permanent: True<br>Watercourse Name: Not Supplied<br>Catchment Name: Trent<br>Primacy: 1 | G13SW (NW) | 0 | 5 | 486443 414965 |
| 89 | **OS Water Network Lines**<br>Watercourse Form: Inland river<br>Watercourse Length: 38.1<br>Watercourse Level: On ground surface<br>Permanent: True<br>Watercourse Name: Lysaght's Drain<br>Catchment Name: Trent<br>Primacy: 2 | G2NW (SW) | 0 | 5 | 487097 413318 |
| 90 | **OS Water Network Lines**<br>Watercourse Form: Inland river<br>Watercourse Length: 261.2<br>Watercourse Level: On ground surface<br>Permanent: True<br>Watercourse Name: Not Supplied<br>Catchment Name: Trent<br>Primacy: 2 | G1NE (SW) | 0 | 5 | 487083 413318 |
| 91 | **OS Water Network Lines**<br>Watercourse Form: Inland river<br>Watercourse Length: 14.6<br>Watercourse Level: Underground<br>Permanent: True<br>Watercourse Name: Not Supplied<br>Catchment Name: Trent<br>Primacy: 2 | G2NW (SW) | 0 | 5 | 487097 413318 |
| 92 | **OS Water Network Lines**<br>Watercourse Form: Inland river<br>Watercourse Length: 201.7<br>Watercourse Level: On ground surface<br>Permanent: True<br>Watercourse Name: Lysaght's Drain<br>Catchment Name: Trent<br>Primacy: 2 | G6SW (SW) | 0 | 5 | 487119 413519 |
| 93 | **OS Water Network Lines**<br>Watercourse Form: Inland river<br>Watercourse Length: 521.0<br>Watercourse Level: On ground surface<br>Permanent: True<br>Watercourse Name: Lysaght's Drain<br>Catchment Name: Trent<br>Primacy: 1 | G5SE (SW) | 0 | 5 | 486820 413465 |
| 94 | **OS Water Network Lines**<br>Watercourse Form: Inland river<br>Watercourse Length: 337.9<br>Watercourse Level: On ground surface<br>Permanent: True<br>Watercourse Name: Not Supplied<br>Catchment Name: Trent<br>Primacy: 2 | G5NW (W) | 0 | 5 | 486479 413766 |
| 95 | **OS Water Network Lines**<br>Watercourse Form: Inland river<br>Watercourse Length: 340.1<br>Watercourse Level: On ground surface<br>Permanent: True<br>Watercourse Name: Not Supplied<br>Catchment Name: Trent<br>Primacy: 2 | G5NW (W) | 0 | 5 | 486674 413766 |

| Map ID | Details | Quadrant Reference (Compass Direction) | Estimated Distance From Site | Contact | NGR |
|---|---|---|---|---|---|
| 96 | **OS Water Network Lines**<br>Watercourse Form: Inland river<br>Watercourse Length: 11.2<br>Watercourse Level: Underground<br>Permanent: True<br>Watercourse Name: Lysaght's Drain<br>Catchment Name: Trent<br>Primacy: 1 | G5SE (SW) | 0 | 5 | 486831 413467 |
| 97 | **OS Water Network Lines**<br>Watercourse Form: Inland river<br>Watercourse Length: 292.8<br>Watercourse Level: On ground surface<br>Permanent: True<br>Watercourse Name: Lysaght's Drain<br>Catchment Name: Trent<br>Primacy: 1 | G6SW (SW) | 0 | 5 | 487119 413519 |
| 98 | **OS Water Network Lines**<br>Watercourse Form: Inland river<br>Watercourse Length: 153.7<br>Watercourse Level: On ground surface<br>Permanent: True<br>Watercourse Name: Not Supplied<br>Catchment Name: Trent<br>Primacy: 2 | G5SE (SW) | 0 | 5 | 486927 413646 |
| 99 | **OS Water Network Lines**<br>Watercourse Form: Inland river<br>Watercourse Length: 304.5<br>Watercourse Level: On ground surface<br>Permanent: True<br>Watercourse Name: Not Supplied<br>Catchment Name: Trent<br>Primacy: 1 | G6SW (SW) | 0 | 5 | 487421 413557 |
| 100 | **OS Water Network Lines**<br>Watercourse Form: Inland river<br>Watercourse Length: 493.2<br>Watercourse Level: On ground surface<br>Permanent: True<br>Watercourse Name: Not Supplied<br>Catchment Name: Trent<br>Primacy: 2 | G6SW (SW) | 0 | 5 | 487419 413657 |
| 101 | **OS Water Network Lines**<br>Watercourse Form: Inland river<br>Watercourse Length: 145.2<br>Watercourse Level: On ground surface<br>Permanent: True<br>Watercourse Name: Not Supplied<br>Catchment Name: Trent<br>Primacy: 2 | G5NE (W) | 0 | 5 | 486941 413790 |
| 102 | **OS Water Network Lines**<br>Watercourse Form: Inland river<br>Watercourse Length: 9.6<br>Watercourse Level: Underground<br>Permanent: True<br>Watercourse Name: Not Supplied<br>Catchment Name: Trent<br>Primacy: 2 | G5NW (W) | 0 | 5 | 486481 413775 |
| 103 | **OS Water Network Lines**<br>Watercourse Form: Inland river<br>Watercourse Length: 571.9<br>Watercourse Level: On ground surface<br>Permanent: True<br>Watercourse Name: Not Supplied<br>Catchment Name: Trent<br>Primacy: 2 | G9SE (W) | 0 | 5 | 486773 414116 |
| 104 | **OS Water Network Lines**<br>Watercourse Form: Inland river<br>Watercourse Length: 10.9<br>Watercourse Level: Underground<br>Permanent: True<br>Watercourse Name: Not Supplied<br>Catchment Name: Trent<br>Primacy: 2 | G5NE (W) | 0 | 5 | 486941 413790 |

| Map ID | Details | Quadrant Reference (Compass Direction) | Estimated Distance From Site | Contact | NGR |
|---|---|---|---|---|---|
| 105 | **OS Water Network Lines**<br>Watercourse Form: Inland river<br>Watercourse Length: 329.9<br>Watercourse Level: On ground surface<br>Permanent: True<br>Watercourse Name: Not Supplied<br>Catchment Name: Trent<br>Primacy: 2 | G9SE (W) | 0 | 5 | 486905 414121 |
| 106 | **OS Water Network Lines**<br>Watercourse Form: Inland river<br>Watercourse Length: 584.8<br>Watercourse Level: On ground surface<br>Permanent: True<br>Watercourse Name: Not Supplied<br>Catchment Name: Trent<br>Primacy: 2 | G6NE (SW) | 0 | 5 | 487440 413802 |
| 107 | **OS Water Network Lines**<br>Watercourse Form: Inland river<br>Watercourse Length: 222.1<br>Watercourse Level: On ground surface<br>Permanent: True<br>Watercourse Name: Not Supplied<br>Catchment Name: Trent<br>Primacy: 1 | G6NW (W) | 0 | 5 | 487421 413986 |
| 108 | **OS Water Network Lines**<br>Watercourse Form: Inland river<br>Watercourse Length: 208.8<br>Watercourse Level: On ground surface<br>Permanent: True<br>Watercourse Name: Not Supplied<br>Catchment Name: Trent<br>Primacy: 2 | G9SW (W) | 0 | 5 | 486501 414109 |
| 109 | **OS Water Network Lines**<br>Watercourse Form: Inland river<br>Watercourse Length: 271.5<br>Watercourse Level: On ground surface<br>Permanent: True<br>Watercourse Name: Not Supplied<br>Catchment Name: Trent<br>Primacy: 2 | G9SE (W) | 0 | 5 | 486772 414116 |
| 110 | **OS Water Network Lines**<br>Watercourse Form: Inland river<br>Watercourse Length: 184.0<br>Watercourse Level: On ground surface<br>Permanent: True<br>Watercourse Name: Not Supplied<br>Catchment Name: Trent<br>Primacy: 2 | G9SE (W) | 0 | 5 | 486910 414172 |
| 111 | **OS Water Network Lines**<br>Watercourse Form: Inland river<br>Watercourse Length: 263.1<br>Watercourse Level: On ground surface<br>Permanent: True<br>Watercourse Name: Not Supplied<br>Catchment Name: Trent<br>Primacy: 2 | G10SW (W) | 0 | 5 | 487168 414128 |
| 112 | **OS Water Network Lines**<br>Watercourse Form: Inland river<br>Watercourse Length: 41.9<br>Watercourse Level: On ground surface<br>Permanent: True<br>Watercourse Name: Not Supplied<br>Catchment Name: Trent<br>Primacy: 1 | G10SW (W) | 0 | 5 | 487265 414131 |
| 113 | **OS Water Network Lines**<br>Watercourse Form: Inland river<br>Watercourse Length: 9.7<br>Watercourse Level: Underground<br>Permanent: True<br>Watercourse Name: Not Supplied<br>Catchment Name: Trent<br>Primacy: 2 | G10SW (W) | 0 | 5 | 487178 414129 |

| Map ID | Details | Quadrant Reference (Compass Direction) | Estimated Distance From Site | Contact | NGR |
|---|---|---|---|---|---|
| 114 | **OS Water Network Lines**<br>Watercourse Form: Inland river<br>Watercourse Length: 138.6<br>Watercourse Level: On ground surface<br>Permanent: True<br>Watercourse Name: Not Supplied<br>Catchment Name: Trent<br>Primacy: 2 | G10SW (W) | 0 | 5 | 487267 414166 |
| 115 | **OS Water Network Lines**<br>Watercourse Form: Inland river<br>Watercourse Length: 130.6<br>Watercourse Level: On ground surface<br>Permanent: True<br>Watercourse Name: Not Supplied<br>Catchment Name: Trent<br>Primacy: 2 | G1SE (SW) | 0 | 5 | 487038 412807 |
| 116 | **OS Water Network Lines**<br>Watercourse Form: Inland river<br>Watercourse Length: 142.9<br>Watercourse Level: On ground surface<br>Permanent: True<br>Watercourse Name: Not Supplied<br>Catchment Name: Trent<br>Primacy: 2 | G2SW (SW) | 0 | 5 | 487238 412857 |
| 117 | **OS Water Network Lines**<br>Watercourse Form: Inland river<br>Watercourse Length: 38.8<br>Watercourse Level: On ground surface<br>Permanent: True<br>Watercourse Name: Not Supplied<br>Catchment Name: Trent<br>Primacy: 2 | G1SE (SW) | 0 | 5 | 487050 412879 |
| 118 | **OS Water Network Lines**<br>Watercourse Form: Inland river<br>Watercourse Length: 566.6<br>Watercourse Level: On ground surface<br>Permanent: True<br>Watercourse Name: Not Supplied<br>Catchment Name: Trent<br>Primacy: 2 | G1NW (SW) | 0 | 5 | 486635 413139 |
| 119 | **OS Water Network Lines**<br>Watercourse Form: Inland river<br>Watercourse Length: 178.1<br>Watercourse Level: On ground surface<br>Permanent: True<br>Watercourse Name: Not Supplied<br>Catchment Name: Trent<br>Primacy: 2 | G2SW (S) | 0 | 5 | 487427 412884 |
| 120 | **OS Water Network Lines**<br>Watercourse Form: Inland river<br>Watercourse Length: 351.1<br>Watercourse Level: On ground surface<br>Permanent: True<br>Watercourse Name: Not Supplied<br>Catchment Name: Trent<br>Primacy: 2 | G2NW (SW) | 0 | 5 | 487295 413233 |
| 121 | **OS Water Network Lines**<br>Watercourse Form: Inland river<br>Watercourse Length: 17.9<br>Watercourse Level: On ground surface<br>Permanent: True<br>Watercourse Name: Not Supplied<br>Catchment Name: Trent<br>Primacy: 2 | G1SE (SW) | 0 | 5 | 487057 412925 |
| 122 | **OS Water Network Lines**<br>Watercourse Form: Inland river<br>Watercourse Length: 343.3<br>Watercourse Level: On ground surface<br>Permanent: True<br>Watercourse Name: Not Supplied<br>Catchment Name: Trent<br>Primacy: 2 | G1NE (SW) | 0 | 5 | 487093 413266 |

| Map ID | Details | Quadrant Reference (Compass Direction) | Estimated Distance From Site | Contact | NGR |
|---|---|---|---|---|---|
| 123 | **OS Water Network Lines**<br>Watercourse Form: Inland river<br>Watercourse Length: 496.1<br>Watercourse Level: On ground surface<br>Permanent: True<br>Watercourse Name: Lysaght's Drain<br>Catchment Name: Trent<br>Primacy: 2 | G2NE (S) | 0 | 5 | 487484 413217 |
| 124 | **OS Water Network Lines**<br>Watercourse Form: Inland river<br>Watercourse Length: 10.3<br>Watercourse Level: Underground<br>Permanent: True<br>Watercourse Name: Not Supplied<br>Catchment Name: Trent<br>Primacy: 2 | G1NE (SW) | 0 | 5 | 487093 413276 |
| 125 | **OS Water Network Lines**<br>Watercourse Form: Inland river<br>Watercourse Length: 10.3<br>Watercourse Level: Underground<br>Permanent: True<br>Watercourse Name: Lysaght's Drain<br>Catchment Name: Trent<br>Primacy: 2 | G2NW (SW) | 0 | 5 | 487110 413276 |
| 126 | **OS Water Network Lines**<br>Watercourse Form: Inland river<br>Watercourse Length: 4.0<br>Watercourse Level: On ground surface<br>Permanent: True<br>Watercourse Name: Not Supplied<br>Catchment Name: Trent<br>Primacy: 2 | G2NW (SW) | 0 | 5 | 487094 413280 |
| 127 | **OS Water Network Lines**<br>Watercourse Form: Inland river<br>Watercourse Length: 6.4<br>Watercourse Level: On ground surface<br>Permanent: True<br>Watercourse Name: Lysaght's Drain<br>Catchment Name: Trent<br>Primacy: 2 | G2NW (SW) | 0 | 5 | 487099 413277 |
| 128 | **OS Water Network Lines**<br>Watercourse Form: Inland river<br>Watercourse Length: 322.4<br>Watercourse Level: On ground surface<br>Permanent: True<br>Watercourse Name: Not Supplied<br>Catchment Name: Trent<br>Primacy: 2 | G13NW (NW) | 0 | 5 | 486481 415143 |
| 129 | **OS Water Network Lines**<br>Watercourse Form: Lake<br>Watercourse Length: 28.7<br>Watercourse Level: On ground surface<br>Permanent: True<br>Watercourse Name: Not Supplied<br>Catchment Name: Trent<br>Primacy: 1 | G6NE (SW) | 1 | 5 | 487451 413946 |
| 130 | **OS Water Network Lines**<br>Watercourse Form: Inland river<br>Watercourse Length: 7.2<br>Watercourse Level: Underground<br>Permanent: True<br>Watercourse Name: Not Supplied<br>Catchment Name: Trent<br>Primacy: 1 | G13NW (NW) | 2 | 5 | 486501 415175 |
| 131 | **OS Water Network Lines**<br>Watercourse Form: Inland river<br>Watercourse Length: 43.1<br>Watercourse Level: On ground surface<br>Permanent: True<br>Watercourse Name: Not Supplied<br>Catchment Name: Trent<br>Primacy: 1 | G13NW (NW) | 2 | 5 | 486533 415198 |

| Map ID | Details | Quadrant Reference (Compass Direction) | Estimated Distance From Site | Contact | NGR |
|---|---|---|---|---|---|
| 132 | **OS Water Network Lines**<br>Watercourse Form: Inland river<br>Watercourse Length: 149.9<br>Watercourse Level: On ground surface<br>Permanent: True<br>Watercourse Name: Not Supplied<br>Catchment Name: Trent<br>Primacy: 2 | G9SE (W) | 2 | 5 | 486919 414304 |
| 133 | **OS Water Network Lines**<br>Watercourse Form: Inland river<br>Watercourse Length: 2.3<br>Watercourse Level: On ground surface<br>Permanent: True<br>Watercourse Name: Not Supplied<br>Catchment Name: Trent<br>Primacy: 1 | G13NW (NW) | 2 | 5 | 486490 415139 |
| 134 | **OS Water Network Lines**<br>Watercourse Form: Inland river<br>Watercourse Length: 37.3<br>Watercourse Level: On ground surface<br>Permanent: True<br>Watercourse Name: Not Supplied<br>Catchment Name: Trent<br>Primacy: 1 | G13NW (NW) | 2 | 5 | 486490 415139 |
| 135 | **OS Water Network Lines**<br>Watercourse Form: Inland river<br>Watercourse Length: 109.0<br>Watercourse Level: On ground surface<br>Permanent: True<br>Watercourse Name: Not Supplied<br>Catchment Name: Louth Grimsby and Ancholme<br>Primacy: 1 | G15NE (NE) | 3 | 5 | 488415 415129 |
| 136 | **OS Water Network Lines**<br>Watercourse Form: Inland river<br>Watercourse Length: 407.0<br>Watercourse Level: On ground surface<br>Permanent: True<br>Watercourse Name: Not Supplied<br>Catchment Name: Trent<br>Primacy: 1 | G13NE (NW) | 3 | 5 | 486876 415168 |
| 137 | **OS Water Network Lines**<br>Watercourse Form: Inland river<br>Watercourse Length: 48.6<br>Watercourse Level: On ground surface<br>Permanent: True<br>Watercourse Name: Not Supplied<br>Catchment Name: Louth Grimsby and Ancholme<br>Primacy: 1 | G15SE (NE) | 4 | 5 | 488243 415088 |
| 138 | **OS Water Network Lines**<br>Watercourse Form: Inland river<br>Watercourse Length: 4.7<br>Watercourse Level: On ground surface<br>Permanent: True<br>Watercourse Name: Not Supplied<br>Catchment Name: Trent<br>Primacy: 2 | G9SW (W) | 4 | 5 | 486517 414356 |
| 139 | **OS Water Network Lines**<br>Watercourse Form: Inland river<br>Watercourse Length: 60.6<br>Watercourse Level: On ground surface<br>Permanent: True<br>Watercourse Name: Not Supplied<br>Catchment Name: Trent<br>Primacy: 1 | G3NW (S) | 5 | 5 | 488092 413095 |
| 140 | **OS Water Network Lines**<br>Watercourse Form: Inland river<br>Watercourse Length: 87.5<br>Watercourse Level: On ground surface<br>Permanent: True<br>Watercourse Name: Not Supplied<br>Catchment Name: Trent<br>Primacy: 2 | G10SW (W) | 5 | 5 | 487264 414125 |

| Map ID | Details | Quadrant Reference (Compass Direction) | Estimated Distance From Site | Contact | NGR |
|---|---|---|---|---|---|
| 141 | **OS Water Network Lines**<br>Watercourse Form: Inland river<br>Watercourse Length: 112.3<br>Watercourse Level: On ground surface<br>Permanent: True<br>Watercourse Name: Not Supplied<br>Catchment Name: Louth Grimsby and Ancholme<br>Primacy: 1 | G16NW (NE) | 7 | 5 | 488707 415311 |
| 142 | **OS Water Network Lines**<br>Watercourse Form: Lake<br>Watercourse Length: 23.9<br>Watercourse Level: On ground surface<br>Permanent: True<br>Watercourse Name: Not Supplied<br>Catchment Name: Trent<br>Primacy: 1 | G6NE (SW) | 7 | 5 | 487451 413946 |
| 143 | **OS Water Network Lines**<br>Watercourse Form: Inland river<br>Watercourse Length: 37.8<br>Watercourse Level: On ground surface<br>Permanent: True<br>Watercourse Name: Lysaght's Drain<br>Catchment Name: Trent<br>Primacy: 2 | G2SE (S) | 8 | 5 | 487517 413057 |
| 144 | **OS Water Network Lines**<br>Watercourse Form: Inland river<br>Watercourse Length: 567.1<br>Watercourse Level: On ground surface<br>Permanent: True<br>Watercourse Name: Not Supplied<br>Catchment Name: Trent<br>Primacy: 1 | G11NW (N) | 8 | 5 | 487953 414570 |
| 145 | **OS Water Network Lines**<br>Watercourse Form: Inland river<br>Watercourse Length: 235.1<br>Watercourse Level: On ground surface<br>Permanent: True<br>Watercourse Name: Not Supplied<br>Catchment Name: Louth Grimsby and Ancholme<br>Primacy: 1 | G15SW (N) | 8 | 5 | 487935 414910 |
| 146 | **OS Water Network Lines**<br>Watercourse Form: Inland river<br>Watercourse Length: 96.2<br>Watercourse Level: On ground surface<br>Permanent: True<br>Watercourse Name: Not Supplied<br>Catchment Name: Trent<br>Primacy: 2 | G9SE (W) | 9 | 5 | 486775 414373 |
| 147 | **OS Water Network Lines**<br>Watercourse Form: Inland river<br>Watercourse Length: 107.3<br>Watercourse Level: On ground surface<br>Permanent: True<br>Watercourse Name: Not Supplied<br>Catchment Name: Louth Grimsby and Ancholme<br>Primacy: 1 | G15SW (N) | 15 | 5 | 488014 414800 |
| 148 | **OS Water Network Lines**<br>Watercourse Form: Inland river<br>Watercourse Length: 30.3<br>Watercourse Level: Underground<br>Permanent: True<br>Watercourse Name: Lysaght's Drain<br>Catchment Name: Trent<br>Primacy: 2 | G2SE (S) | 22 | 5 | 487520 413019 |
| 149 | **OS Water Network Lines**<br>Watercourse Form: Inland river<br>Watercourse Length: 217.9<br>Watercourse Level: On ground surface<br>Permanent: True<br>Watercourse Name: Not Supplied<br>Catchment Name: Trent<br>Primacy: 1 | G3NE (SE) | 32 | 5 | 488200 413292 |

| Map ID | Details | Quadrant Reference (Compass Direction) | Estimated Distance From Site | Contact | NGR |
|---|---|---|---|---|---|
| 150 | **OS Water Network Lines**<br>Watercourse Form: Inland river<br>Watercourse Length: 452.4<br>Watercourse Level: On ground surface<br>Permanent: True<br>Watercourse Name: Not Supplied<br>Catchment Name: Louth Grimsby and Ancholme<br>Primacy: 1 | G16NE (NE) | 43 | 5 | 489099 415196 |
| 151 | **OS Water Network Lines**<br>Watercourse Form: Inland river<br>Watercourse Length: 99.4<br>Watercourse Level: On ground surface<br>Permanent: True<br>Watercourse Name: Not Supplied<br>Catchment Name: Trent<br>Primacy: 1 | G14SE (NW) | 50 | 5 | 487450 414807 |
| 152 | **OS Water Network Lines**<br>Watercourse Form: Inland river<br>Watercourse Length: 46.6<br>Watercourse Level: On ground surface<br>Permanent: True<br>Watercourse Name: Not Supplied<br>Catchment Name: Trent<br>Primacy: 1 | G13SE (NW) | 57 | 5 | 487034 414978 |
| 153 | **OS Water Network Lines**<br>Watercourse Form: Inland river<br>Watercourse Length: 10.6<br>Watercourse Level: On ground surface<br>Permanent: True<br>Watercourse Name: Not Supplied<br>Catchment Name: Trent<br>Primacy: 1 | G4SW (SE) | 64 | 5 | 488566 412802 |
| 154 | **OS Water Network Lines**<br>Watercourse Form: Inland river<br>Watercourse Length: 138.3<br>Watercourse Level: On ground surface<br>Permanent: True<br>Watercourse Name: Not Supplied<br>Catchment Name: Louth Grimsby and Ancholme<br>Primacy: 1 | G16SW (NE) | 74 | 5 | 488512 414938 |
| 155 | **OS Water Network Lines**<br>Watercourse Form: Inland river<br>Watercourse Length: 166.1<br>Watercourse Level: On ground surface<br>Permanent: True<br>Watercourse Name: Not Supplied<br>Catchment Name: Louth Grimsby and Ancholme<br>Primacy: 1 | G16NW (NE) | 88 | 5 | 488719 415444 |
| 156 | **OS Water Network Lines**<br>Watercourse Form: Inland river<br>Watercourse Length: 139.1<br>Watercourse Level: On ground surface<br>Permanent: True<br>Watercourse Name: Not Supplied<br>Catchment Name: Louth Grimsby and Ancholme<br>Primacy: 1 | G16NE (NE) | 92 | 5 | 488915 415426 |
| 157 | **OS Water Network Lines**<br>Watercourse Form: Inland river<br>Watercourse Length: 83.8<br>Watercourse Level: On ground surface<br>Permanent: True<br>Watercourse Name: Not Supplied<br>Catchment Name: Louth Grimsby and Ancholme<br>Primacy: 1 | G15NE (N) | 93 | 5 | 488209 415200 |
| 158 | **OS Water Network Lines**<br>Watercourse Form: Inland river<br>Watercourse Length: 86.6<br>Watercourse Level: On ground surface<br>Permanent: True<br>Watercourse Name: Not Supplied<br>Catchment Name: Trent<br>Primacy: 2 | G3SW (S) | 93 | 5 | 487849 412856 |

| Map ID | Details | Quadrant Reference (Compass Direction) | Estimated Distance From Site | Contact | NGR |
|---|---|---|---|---|---|
| 159 | **OS Water Network Lines**<br>Watercourse Form: Inland river<br>Watercourse Length: 12.9<br>Watercourse Level: Underground<br>Permanent: True<br>Watercourse Name: Not Supplied<br>Catchment Name: Trent<br>Primacy: 2 | G9SE (W) | 101 | 5 | 486782 414363 |
| 160 | **OS Water Network Lines**<br>Watercourse Form: Inland river<br>Watercourse Length: 238.5<br>Watercourse Level: On ground surface<br>Permanent: True<br>Watercourse Name: Not Supplied<br>Catchment Name: Trent<br>Primacy: 1 | G3SE (S) | 115 | 5 | 488153 412825 |
| 161 | **OS Water Network Lines**<br>Watercourse Form: Inland river<br>Watercourse Length: 68.3<br>Watercourse Level: On ground surface<br>Permanent: True<br>Watercourse Name: Not Supplied<br>Catchment Name: Trent<br>Primacy: 1 | G3SW (S) | 167 | 5 | 488085 412821 |
| 162 | **OS Water Network Lines**<br>Watercourse Form: Inland river<br>Watercourse Length: 32.3<br>Watercourse Level: On ground surface<br>Permanent: True<br>Watercourse Name: Not Supplied<br>Catchment Name: Louth Grimsby and Ancholme<br>Primacy: 1 | G15NE (N) | 175 | 5 | 488175 415292 |
| 163 | **OS Water Network Lines**<br>Watercourse Form: Inland river<br>Watercourse Length: 210.1<br>Watercourse Level: On ground surface<br>Permanent: True<br>Watercourse Name: Not Supplied<br>Catchment Name: Louth Grimsby and Ancholme<br>Primacy: 1 | G15NE (N) | 175 | 5 | 488206 415283 |
| 164 | **OS Water Network Lines**<br>Watercourse Form: Inland river<br>Watercourse Length: 118.1<br>Watercourse Level: On ground surface<br>Permanent: True<br>Watercourse Name: Not Supplied<br>Catchment Name: Louth Grimsby and Ancholme<br>Primacy: 1 | G15NW (N) | 191 | 5 | 488071 415315 |
| 165 | **OS Water Network Lines**<br>Watercourse Form: Inland river<br>Watercourse Length: 190.3<br>Watercourse Level: On ground surface<br>Permanent: True<br>Watercourse Name: Not Supplied<br>Catchment Name: Louth Grimsby and Ancholme<br>Primacy: 2 | G15NE (N) | 191 | 5 | 488175 415292 |
| 166 | **OS Water Network Lines**<br>Watercourse Form: Inland river<br>Watercourse Length: 40.6<br>Watercourse Level: Underground<br>Permanent: True<br>Watercourse Name: Not Supplied<br>Catchment Name: Louth Grimsby and Ancholme<br>Primacy: 1 | G16SW (NE) | 210 | 5 | 488515 414897 |
| 167 | **OS Water Network Lines**<br>Watercourse Form: Inland river<br>Watercourse Length: 321.1<br>Watercourse Level: On ground surface<br>Permanent: True<br>Watercourse Name: Not Supplied<br>Catchment Name: Louth Grimsby and Ancholme<br>Primacy: 1 | G16SE (NE) | 243 | 5 | 489042 415042 |

| Map ID | Details | Quadrant Reference (Compass Direction) | Estimated Distance From Site | Contact | NGR |
|---|---|---|---|---|---|
| 168 | **OS Water Network Lines**<br>Watercourse Form: Lake<br>Watercourse Length: 17.7<br>Watercourse Level: On ground surface<br>Permanent: True<br>Watercourse Name: Not Supplied<br>Catchment Name: Louth Grimsby and Ancholme<br>Primacy: 1 | G15NW (N) | 247 | 5 | 488070 415326 |
| 169 | **OS Water Network Lines**<br>Watercourse Form: Inland river<br>Watercourse Length: 156.9<br>Watercourse Level: On ground surface<br>Permanent: True<br>Watercourse Name: Not Supplied<br>Catchment Name: Louth Grimsby and Ancholme<br>Primacy: 1 | G12NW (NE) | 250 | 5 | 488556 414748 |
| 170 | **OS Water Network Lines**<br>Watercourse Form: Inland river<br>Watercourse Length: 25.6<br>Watercourse Level: On ground surface<br>Permanent: True<br>Watercourse Name: Not Supplied<br>Catchment Name: Trent<br>Primacy: 2 | G13NE (NW) | 253 | 5 | 486993 415165 |
| 171 | **OS Water Network Lines**<br>Watercourse Form: Inland river<br>Watercourse Length: 33.9<br>Watercourse Level: On ground surface<br>Permanent: True<br>Watercourse Name: Not Supplied<br>Catchment Name: Trent<br>Primacy: 1 | G13NE (NW) | 260 | 5 | 487026 415164 |
| 172 | **OS Water Network Lines**<br>Watercourse Form: Inland river<br>Watercourse Length: 43.0<br>Watercourse Level: On ground surface<br>Permanent: True<br>Watercourse Name: Not Supplied<br>Catchment Name: Trent<br>Primacy: 1 | G13NE (NW) | 261 | 5 | 486994 415167 |
| 173 | **OS Water Network Lines**<br>Watercourse Form: Inland river<br>Watercourse Length: 9.1<br>Watercourse Level: Underground<br>Permanent: True<br>Watercourse Name: Not Supplied<br>Catchment Name: Trent<br>Primacy: 1 | G13NE (NW) | 261 | 5 | 487035 415166 |
| 174 | **OS Water Network Lines**<br>Watercourse Form: Inland river<br>Watercourse Length: 27.8<br>Watercourse Level: On ground surface<br>Permanent: True<br>Watercourse Name: Not Supplied<br>Catchment Name: Louth Grimsby and Ancholme<br>Primacy: 1 | G15NW (N) | 265 | 5 | 488068 415343 |
| 175 | **OS Water Network Lines**<br>Watercourse Form: Inland river<br>Watercourse Length: 33.5<br>Watercourse Level: On ground surface<br>Permanent: True<br>Watercourse Name: Not Supplied<br>Catchment Name: Trent<br>Primacy: 1 | G13NE (NW) | 265 | 5 | 487060 415170 |
| 176 | **OS Water Network Lines**<br>Watercourse Form: Inland river<br>Watercourse Length: 6.9<br>Watercourse Level: Underground<br>Permanent: True<br>Watercourse Name: Not Supplied<br>Catchment Name: Trent<br>Primacy: 1 | G13NE (NW) | 268 | 5 | 486951 415172 |

| Map ID | Details | Quadrant Reference (Compass Direction) | Estimated Distance From Site | Contact | NGR |
|---|---|---|---|---|---|
| 177 | **OS Water Network Lines**<br>Watercourse Form: Inland river<br>Watercourse Length: 65.9<br>Watercourse Level: On ground surface<br>Permanent: True<br>Watercourse Name: Not Supplied<br>Catchment Name: Trent<br>Primacy: 1 | G13NE (NW) | 269 | 5 | 486944 415173 |
| 178 | **OS Water Network Lines**<br>Watercourse Form: Inland river<br>Watercourse Length: 5.5<br>Watercourse Level: Underground<br>Permanent: True<br>Watercourse Name: Not Supplied<br>Catchment Name: Trent<br>Primacy: 1 | G13NE (NW) | 271 | 5 | 486881 415171 |
| 179 | **OS Water Network Lines**<br>Watercourse Form: Inland river<br>Watercourse Length: 87.8<br>Watercourse Level: On ground surface<br>Permanent: True<br>Watercourse Name: Not Supplied<br>Catchment Name: Trent<br>Primacy: 1 | G14NW (NW) | 279 | 5 | 487147 415184 |
| 180 | **OS Water Network Lines**<br>Watercourse Form: Inland river<br>Watercourse Length: 8.2<br>Watercourse Level: On ground surface<br>Permanent: True<br>Watercourse Name: Not Supplied<br>Catchment Name: Trent<br>Primacy: 1 | G13NE (NW) | 281 | 5 | 487065 415175 |
| 181 | **OS Water Network Lines**<br>Watercourse Form: Inland river<br>Watercourse Length: 282.9<br>Watercourse Level: On ground surface<br>Permanent: True<br>Watercourse Name: Not Supplied<br>Catchment Name: Trent<br>Primacy: 1 | G14NW (NW) | 291 | 5 | 487254 415251 |
| 182 | **OS Water Network Lines**<br>Watercourse Form: Inland river<br>Watercourse Length: 4.8<br>Watercourse Level: Underground<br>Permanent: True<br>Watercourse Name: Not Supplied<br>Catchment Name: Louth Grimsby and Ancholme<br>Primacy: 1 | G15NW (N) | 292 | 5 | 488066 415371 |
| 183 | **OS Water Network Lines**<br>Watercourse Form: Inland river<br>Watercourse Length: 24.8<br>Watercourse Level: On ground surface<br>Permanent: True<br>Watercourse Name: Not Supplied<br>Catchment Name: Louth Grimsby and Ancholme<br>Primacy: 1 | G15NW (N) | 297 | 5 | 488066 415376 |
| 184 | **OS Water Network Lines**<br>Watercourse Form: Inland river<br>Watercourse Length: 70.3<br>Watercourse Level: On ground surface<br>Permanent: True<br>Watercourse Name: Not Supplied<br>Catchment Name: Trent<br>Primacy: 2 | G14NW (NW) | 313 | 5 | 487179 415168 |
| 185 | **OS Water Network Lines**<br>Watercourse Form: Inland river<br>Watercourse Length: 69.2<br>Watercourse Level: On ground surface<br>Permanent: True<br>Watercourse Name: Not Supplied<br>Catchment Name: Trent<br>Primacy: 1 | G14NW (NW) | 324 | 5 | 487204 415187 |

| Map ID | Details | Quadrant Reference (Compass Direction) | Estimated Distance From Site | Contact | NGR |
|---|---|---|---|---|---|
| 186 | **OS Water Network Lines**<br>Watercourse Form: Inland river<br>Watercourse Length: 15.4<br>Watercourse Level: On ground surface<br>Permanent: True<br>Watercourse Name: Not Supplied<br>Catchment Name: Trent<br>Primacy: 1 | G14NW (NW) | 325 | 5 | 487275 415127 |
| 187 | **OS Water Network Lines**<br>Watercourse Form: Inland river<br>Watercourse Length: 2.1<br>Watercourse Level: Underground<br>Permanent: True<br>Watercourse Name: Not Supplied<br>Catchment Name: Trent<br>Primacy: 1 | G14NW (NW) | 334 | 5 | 487270 415141 |
| 188 | **OS Water Network Lines**<br>Watercourse Form: Inland river<br>Watercourse Length: 29.6<br>Watercourse Level: On ground surface<br>Permanent: True<br>Watercourse Name: Not Supplied<br>Catchment Name: Trent<br>Primacy: 1 | G14NW (NW) | 336 | 5 | 487269 415143 |
| 189 | **OS Water Network Lines**<br>Watercourse Form: Inland river<br>Watercourse Length: 273.7<br>Watercourse Level: On ground surface<br>Permanent: True<br>Watercourse Name: Winterton Beck<br>Catchment Name: Louth Grimsby and Ancholme<br>Primacy: 1 | G16SE (NE) | 343 | 5 | 488924 414842 |
| 190 | **OS Water Network Lines**<br>Watercourse Form: Inland river<br>Watercourse Length: 66.1<br>Watercourse Level: On ground surface<br>Permanent: True<br>Watercourse Name: Not Supplied<br>Catchment Name: Trent<br>Primacy: 1 | G14NW (NW) | 343 | 5 | 487265 415173 |
| 191 | **OS Water Network Lines**<br>Watercourse Form: Inland river<br>Watercourse Length: 22.9<br>Watercourse Level: On ground surface<br>Permanent: True<br>Watercourse Name: Not Supplied<br>Catchment Name: Trent<br>Primacy: 1 | G14NW (NW) | 358 | 5 | 487276 415173 |
| 192 | **OS Water Network Lines**<br>Watercourse Form: Inland river<br>Watercourse Length: 303.6<br>Watercourse Level: On ground surface<br>Permanent: True<br>Watercourse Name: Not Supplied<br>Catchment Name: Trent<br>Primacy: 1 | G14NE (N) | 398 | 5 | 487506 415340 |
| 193 | **OS Water Network Lines**<br>Watercourse Form: Inland river<br>Watercourse Length: 58.1<br>Watercourse Level: On ground surface<br>Permanent: True<br>Watercourse Name: Not Supplied<br>Catchment Name: Trent<br>Primacy: 1 | G14NW (N) | 399 | 5 | 487431 415130 |
| 194 | **OS Water Network Lines**<br>Watercourse Form: Inland river<br>Watercourse Length: 226.4<br>Watercourse Level: On ground surface<br>Permanent: True<br>Watercourse Name: Not Supplied<br>Catchment Name: Trent<br>Primacy: 1 | G7SE (SE) | 412 | 5 | 488161 413731 |

| Map ID | Details | Quadrant Reference (Compass Direction) | Estimated Distance From Site | Contact | NGR |
|---|---|---|---|---|---|
| 195 | **OS Water Network Lines**<br>Watercourse Form: Inland river<br>Watercourse Length: 291.2<br>Watercourse Level: On ground surface<br>Permanent: True<br>Watercourse Name: Not Supplied<br>Catchment Name: Trent<br>Primacy: 1 | (N) | 428 | 5 | 487296<br>415506 |
| 196 | **OS Water Network Lines**<br>Watercourse Form: Inland river<br>Watercourse Length: 105.3<br>Watercourse Level: On ground surface<br>Permanent: True<br>Watercourse Name: Not Supplied<br>Catchment Name: Trent<br>Primacy: 1 | G14NW<br>(N) | 448 | 5 | 487407<br>415191 |
| 197 | **OS Water Network Lines**<br>Watercourse Form: Inland river<br>Watercourse Length: 6.5<br>Watercourse Level: Underground<br>Permanent: True<br>Watercourse Name: Not Supplied<br>Catchment Name: Trent<br>Primacy: 1 | G14NW<br>(N) | 453 | 5 | 487297<br>415268 |
| 198 | **OS Water Network Lines**<br>Watercourse Form: Inland river<br>Watercourse Length: 78.3<br>Watercourse Level: On ground surface<br>Permanent: True<br>Watercourse Name: Not Supplied<br>Catchment Name: Trent<br>Primacy: 1 | G14NW<br>(N) | 457 | 5 | 487368<br>415288 |
| 199 | **OS Water Network Lines**<br>Watercourse Form: Inland river<br>Watercourse Length: 7.2<br>Watercourse Level: Underground<br>Permanent: True<br>Watercourse Name: Not Supplied<br>Catchment Name: Trent<br>Primacy: 1 | G14NW<br>(N) | 511 | 5 | 487368<br>415288 |
| 200 | **OS Water Network Lines**<br>Watercourse Form: Inland river<br>Watercourse Length: 62.8<br>Watercourse Level: On ground surface<br>Permanent: True<br>Watercourse Name: Not Supplied<br>Catchment Name: Trent<br>Primacy: 1 | G14NW<br>(N) | 517 | 5 | 487374<br>415292 |
| 201 | **OS Water Network Lines**<br>Watercourse Form: Inland river<br>Watercourse Length: 79.1<br>Watercourse Level: On ground surface<br>Permanent: True<br>Watercourse Name: Not Supplied<br>Catchment Name: Trent<br>Primacy: 1 | G14NE<br>(N) | 541 | 5 | 487436<br>415315 |
| 202 | **OS Water Network Lines**<br>Watercourse Form: Inland river<br>Watercourse Length: 3.3<br>Watercourse Level: On ground surface<br>Permanent: True<br>Watercourse Name: Not Supplied<br>Catchment Name: Trent<br>Primacy: 1 | G14NE<br>(N) | 541 | 5 | 487506<br>415340 |
| 203 | **OS Water Network Lines**<br>Watercourse Form: Inland river<br>Watercourse Length: 226.8<br>Watercourse Level: On ground surface<br>Permanent: True<br>Watercourse Name: Not Supplied<br>Catchment Name: Trent<br>Primacy: 1 | G14NE<br>(N) | 567 | 5 | 487432<br>415314 |

| Map ID | Details | Quadrant Reference (Compass Direction) | Estimated Distance From Site | Contact | NGR |
|---|---|---|---|---|---|
| 204 | **Historical Landfill Sites**<br>Licence Holder: British Steel Corporation<br>Location: Normanby Park<br>Name: Normanby Park Slag Bank<br>Operator Location: Not Supplied<br>Boundary Accuracy: As Supplied<br>Provider Reference: EAHLD30300<br>First Input Date: 31st December 1947<br>Last Input Date: 31st December 1986<br>Specified Waste Type: Deposited Waste included Inert and Industrial Waste<br>EA Waste Ref: 0<br>Regis Ref: Not Supplied<br>WRC Ref: 2000/0093<br>BGS Ref: Not Supplied<br>Other Ref: 55/19/0152, A152 | G7NW (SE) | 163 | 2 | 487963 413859 |
| 205 | **Licensed Waste Management Facilities (Landfill Boundaries)**<br>Name: Conesby Quarry Phase I<br>Licence Number: 72064<br>Location: North Lincolnshire Council, Land/ Premises At, Normanby Road, Scunthorpe, N Lincolnshire, DN15 8QZ<br>Licence Holder: North Lincolnshire Council<br>Authority: Environment Agency - Anglian Region, Northern Area<br>Site Category: Other Landfill Sites Taking Special Waste<br>Max Input Rate: Not Supplied<br>**Licence Status: Closure**<br>Issued: 3rd March 1988<br>Positional Accuracy: Positioned by the supplier<br>Boundary Accuracy: As Supplied | G12NE (E) | 0 | 2 | 488884 414450 |
| 206 | **Licensed Waste Management Facilities (Landfill Boundaries)**<br>Name: Conesby Quarry Phase I<br>Licence Number: 72064<br>Location: North Lincolnshire Council, Land/ Premises At, Normanby Road, Scunthorpe, N Lincolnshire, DN15 8QZ<br>Licence Holder: North Lincolnshire Council<br>Authority: Environment Agency - Anglian Region, Northern Area<br>Site Category: Other Landfill Sites Taking Special Waste<br>Max Input Rate: Not Supplied<br>**Licence Status: Issued**<br>Issued: 3rd March 1988<br>Positional Accuracy: Positioned by the supplier<br>Boundary Accuracy: As Supplied | G12NE (E) | 0 | 2 | 488879 414440 |
| 207 | **Licensed Waste Management Facilities (Locations)**<br>Licence Number: 102407<br>Location: Plot 28 Normanby Enterprise Park, Ramsden Road, Scunthorpe, N Lincolnshire, DN15 9YA<br>Operator Name: F C C Environment ( U K ) Limited<br>Operator Location: Not Supplied<br>Authority: Environment Agency - Anglian Region, Northern Area<br>Site Category: Treatment - Biological<br>**Licence Status: Surrendered**<br>Issued: 30th April 2012<br>Last Modified: 25th June 2012<br>Expires: Not Supplied<br>Suspended: Not Supplied<br>Revoked: Not Supplied<br>Surrendered: 11th October 2013<br>IPPC Reference: Not Supplied<br>Positional Accuracy: Located by supplier to within 100m | G15SE (NE) | 125 | 2 | 488400 415000 |
| 208 | **Licensed Waste Management Facilities (Locations)**<br>Licence Number: 405727<br>Location: Normanby Enterprise Park, Waldo Way, Scunthorpe, N Lincolnshire, DN15 9GE<br>Operator Name: Corrboard Bioenergy Limited<br>Operator Location: Not Supplied<br>Authority: Environment Agency - Anglian Region, Northern Area<br>Site Category: Anaerobic digestion facility inc use of biogas<br>**Licence Status: Issued**<br>Issued: 10th September 2018<br>Last Modified: Not Supplied<br>Expires: Not Supplied<br>Suspended: Not Supplied<br>Revoked: Not Supplied<br>Surrendered: Not Supplied<br>IPPC Reference: Not Supplied<br>Positional Accuracy: Located by supplier to within 10m | G12SW (E) | 200 | 2 | 488681 414424 |

| Map ID | Details | Quadrant Reference (Compass Direction) | Estimated Distance From Site | Contact | NGR |
|---|---|---|---|---|---|
| 209 | **Licensed Waste Management Facilities (Locations)**<br>Licence Number: 401883<br>Location: Units 1 And 4, Stirling Business Park, Park Farm Road, Foxhills Ind Estate, Scunthorpe, N Lincolnshire, DN15 8QP<br>Operator Name: Northern Waste Group Limited<br>Operator Location: Not Supplied<br>Authority: Environment Agency - Midlands Region, East Area<br>Site Category: Physical Treatment Facilities<br>**Licence Status: Modified**<br>Issued: 26th March 2015<br>Last Modified: 29th January 2019<br>Expires: Not Supplied<br>Suspended: Not Supplied<br>Revoked: Not Supplied<br>Surrendered: Not Supplied<br>IPPC Reference: Not Supplied<br>Positional Accuracy: Located by supplier to within 10m | G4NW (SE) | 391 | 2 | 488672 413369 |
| 210 | **Licensed Waste Management Facilities (Locations)**<br>Licence Number: 70829<br>Location: Dragonby Landfill Site A, Normanby Road, Scunthorpe, N Lincolnshire, DN15 8QZ<br>Operator Name: Suez U K Environment Ltd<br>Operator Location: Not Supplied<br>Authority: Environment Agency - Anglian Region, Northern Area<br>Site Category: Co-disposal Landfill Sites<br>**Licence Status: Closed**<br>Issued: 29th April 1992<br>Last Modified: 30th June 2016<br>Expires: Not Supplied<br>Suspended: Not Supplied<br>Revoked: Not Supplied<br>Surrendered: Not Supplied<br>IPPC Reference: Not Supplied<br>Positional Accuracy: Located by supplier to within 10m | G8NE (E) | 417 | 2 | 488980 414017 |
| 211 | **Licensed Waste Management Facilities (Locations)**<br>Licence Number: 43123<br>Location: Normanby Road, Scunthorpe, N Lincolnshire, DN15 8QL<br>Operator Name: Loxley Dismantling Company Ltd<br>Operator Location: Not Supplied<br>Authority: Environment Agency - Anglian Region, Northern Area<br>Site Category: Metal Recycling Sites (Mixed)<br>**Licence Status: Surrendered**<br>Issued: 1st November 1993<br>Last Modified: Not Supplied<br>Expires: Not Supplied<br>Suspended: Not Supplied<br>Revoked: Not Supplied<br>Surrendered: 25th October 2000<br>IPPC Reference: Not Supplied<br>Positional Accuracy: Located by supplier to within 10m | G8SE (E) | 620 | 2 | 489052 413630 |
| 212 | **Licensed Waste Management Facilities (Locations)**<br>Licence Number: 101124<br>Location: Unit 4 Sterling Business Park, Park Farm Road, Foxhills Ind Est, Scunthorpe, N Lincolnshire, DN15 8QP<br>Operator Name: Waste Plasterboard Recycling Ltd<br>Operator Location: Not Supplied<br>Authority: Environment Agency - Midlands Region, East Area<br>Site Category: HCI Waste TS + treatment<br>**Licence Status: Expired**<br>Issued: 29th October 2009<br>Last Modified: 12th May 2010<br>Expires: Not Supplied<br>Suspended: Not Supplied<br>Revoked: Not Supplied<br>Surrendered: Not Supplied<br>IPPC Reference: Not Supplied<br>Positional Accuracy: Located by supplier to within 10m | G7NE (SE) | 642 | 2 | 488329 413834 |

| Map ID | Details | Quadrant Reference (Compass Direction) | Estimated Distance From Site | Contact | NGR |
|---|---|---|---|---|---|
| 213 | **Licensed Waste Management Facilities (Locations)**<br>Licence Number: 104113<br>Location: South Bank Recycling Ltd, Park Farm Road, Scunthorpe, N Lincolnshire, DN15 8QP<br>Operator Name: South Bank Enterprises Ltd<br>Operator Location: Not Supplied<br>Authority: Environment Agency - Midlands Region, East Area<br>Site Category: HCI Waste TS + treatment<br>**Licence Status: Revoked**<br>Issued: 23rd April 2012<br>Last Modified: Not Supplied<br>Expires: Not Supplied<br>Suspended: Not Supplied<br>Revoked: 12th May 2016<br>Surrendered: Not Supplied<br>IPPC Reference: Not Supplied<br>Positional Accuracy: Located by supplier to within 10m | G8SW (SE) | 660 | 2 | 488723 413634 |
| | **Local Authority Landfill Coverage**<br>Name: North Lincolnshire Unitary Council - Has no landfill data to supply | | 0 | 3 | 487768 414101 |
| 214 | **Registered Landfill Sites**<br>Licence Holder: British Steel<br>Licence Reference: 55/19/152A<br>Site Location: Normanby Park Slag Bank, Scunthorpe, Lincolnshire<br>Licence Easting: 488100<br>Licence Northing: 413800<br>Operator Location: Scunthorpe Works, PO Box 1, Brigg Road, SCUNTHORPE, Lincolnshire, DN16 1BP<br>Authority: Environment Agency - Anglian Region, Northern Area<br>Site Category: Landfill<br>Max Input Rate: Very Large (Equal to or greater than 250,000 tonnes per year)<br>Waste Source Restrictions: No known restriction on source of waste<br>Status: Licence lapsed/cancelled/defunct/not applicable/surrenderedCancelled<br>Dated: 1st September 1977<br>Preceded By Licence: Not Given<br>Superseded By Licence: Not Given<br>Positional Accuracy: Manually positioned to the address or location<br>Boundary Accuracy: Not Applicable<br>Authorised Waste: Construction And Demolition Wastes<br>Refractory Linings/Bricks<br>Slag, Boiler/Flue Cleanings | G7NW (SE) | 414 | 2 | 488100 413800 |
| 215 | **Registered Waste Treatment or Disposal Sites**<br>Licence Holder: Loxley Dismantling Co Ltd<br>Licence Reference: TEM004 (F 004 FEB97<br>Site Location: Normanby Road, SCUNTHORPE, Lincolnshire, DN15 8QL<br>Operator Location: Hillfoot Bridge Works, Hobson Place, SHEFFIELD, South Yorkshire, S6 2GS<br>Authority: Environment Agency - Midlands Region, Lower Trent Area<br>Site Category: Scrapyard<br>Max Input Rate: Small (Equal to or greater than 10,000 and less than 25,000 tonnes per year)<br>Waste Source Restrictions: No known restriction on source of waste<br>Licence Status: Licence has completion certificateSurrendered<br>Dated: 1st November 1993<br>Preceded By Licence: Not Given<br>Superseded By Licence: Not Given<br>Positional Accuracy: Manually positioned to the address or location<br>Boundary Quality: Not Supplied<br>Authorised Waste: Ferrous Metal Scrap<br>Max.Waste Permitted By Licence<br>Motor Vehicle Batteries<br>Non-Ferrous Metal Scrap<br>Scrap Vehicles<br>Totally Dry Empty Drums<br>Transformers,Capacit. Oth.Elec.Equipm.<br>Prohibited Waste: Poisonous, Noxious And Polluting N.O.S<br>Waste N.O.S. | G8SE (E) | 653 | 2 | 489055 413580 |

| Map ID | Details | Quadrant Reference (Compass Direction) | Estimated Distance From Site | Contact | NGR |
|---|---|---|---|---|---|
| 216 | **Control of Major Accident Hazards Sites (COMAH)**<br>Name: Jotun Paints (Europe) Limited<br>Location: Flixborough Industrial Estate, Stather Road, SCUNTHORPE, South Humberside, DN15 8RR<br>Reference: Not Supplied<br>Type: Upper Tier<br>**Status: Active**<br>Positional Accuracy: Automatically positioned to the address | G9NW (W) | 108 | 6 | 486513 414504 |
| 217 | **Control of Major Accident Hazards Sites (COMAH)**<br>Name: CCL Industries Ltd<br>Location: Atkinsons Way, Foxhills Industrial Estate, Scunthorpe, South Humberside, DN15 8QJ<br>Reference: Not Supplied<br>Type: Upper Tier<br>**Status: Record Ceased To Be Supplied Under COMAH Regulations**<br>Positional Accuracy: Automatically positioned to the address | G4NW (SE) | 216 | 6 | 488581 413202 |
| 217 | **Control of Major Accident Hazards Sites (COMAH)**<br>Name: Colepccl Uk Ltd<br>Location: Atkinsons Way, Foxhills Industrial Estate, Scunthorpe, South Humberside, DN15 8QJ<br>Reference: 1025246<br>Type: Lower Tier<br>**Status: Active**<br>Positional Accuracy: Automatically positioned to the address | G4NW (SE) | 216 | 6 | 488581 413202 |
| 218 | **Control of Major Accident Hazards Sites (COMAH)**<br>Name: Haven Warehousing And Distribution Limited<br>Location: Nisa Way, Normanby Enterprise Park, Scunthorpe, North Lincolnshire, DN15 9GA<br>Reference: 4033090<br>Type: Upper Tier<br>**Status: Active**<br>Positional Accuracy: Manually positioned to the road within the address or location | G11NE (NE) | 302 | 6 | 488363 414628 |
| 219 | **Notification of Installations Handling Hazardous Substances (NIHHS)**<br>Name: C C L Industries Limited<br>Location: No 2 Factory, Foxhills Industrial Estate, SCUNTHORPE, South Humberside, DN15 8QJ<br>**Status: Not Active**<br>Positional Accuracy: Automatically positioned to the address | G4NE (SE) | 197 | 6 | 488790 413139 |
| 219 | **Notification of Installations Handling Hazardous Substances (NIHHS)**<br>Name: W H Martin Limited<br>Location: Unit 4, Park Farm Road, Foxhills Industrial Estate, SCUNTHORPE, Humberside, DN15 8RB<br>**Status: Not Active**<br>Positional Accuracy: Automatically positioned within the geographical locality | G4NE (SE) | 200 | 6 | 488795 413140 |
| 220 | **Planning Hazardous Substance Consents**<br>Name: Jotun Paints (Europe) Ltd<br>Location: Stather Road, Flixborough, Dn15 8rr<br>Authority: North Lincolnshire Council, Planning Department<br>Application Ref: PA/2007/1369<br>Hazardous Substance: Combination of Dangerous Substances<br>Maximum Quantity: 1110<br>Application date: Not Supplied<br>**Decision: Deemed Consent GrantedGranted**<br>Positional Accuracy: Located by supplier to within 10m | G9NW (W) | 31 | 7 | 486553 414580 |
| 221 | **Planning Hazardous Substance Consents**<br>Name: Jotun Paints (Europe) Ltd<br>Location: Stather Road, Flixborough, Dn15 8rr<br>Authority: North Lincolnshire Council, Planning Department<br>Application Ref: PA/2007/0902<br>Hazardous Substance: Combination of Dangerous Substances<br>Maximum Quantity: 1110<br>Application date: Not Supplied<br>**Decision: Deemed Consent GrantedGranted**<br>Positional Accuracy: Located by supplier to within 10m | G9NW (W) | 138 | 7 | 486447 414493 |

| Map ID | Details | Quadrant Reference (Compass Direction) | Estimated Distance From Site | Contact | NGR |
|---|---|---|---|---|---|
| 222 | **Planning Hazardous Substance Consents**<br>Name: C C L Industries Ltd<br>Location: Atkinson Way, Scunthorpe, Humberside, Dn15 8qj<br>Authority: North Lincolnshire Council, Planning Department<br>Application Ref: Dc4/92<br>Hazardous Substance: Part C, Flammable Substance (Not in Parts A&B), Gas or gases flammable in air, when held as a gas, where amount held is >= 15tonnes<br>Maximum Quantity: 50<br>Application date: 30th November 1992<br>**Decision: Deemed Consent GrantedGranted**<br>Positional Accuracy: Manually positioned to the road within the address or location | G4NE (SE) | 197 | 7 | 488790 413139 |
| 222 | **Planning Hazardous Substance Consents**<br>Name: C C L Industries Ltd<br>Location: Atkinson Way, Scunthorpe, Humberside, Dn15 8qj<br>Authority: North Lincolnshire Council, Planning Department<br>Application Ref: Dc4/92<br>Hazardous Substance: Part C, Flammable Substance (Not in Parts A&B), Liquefied petroleum gas held at >1.4 bar where amount held is greater than or equal to 25 tonnes<br>Maximum Quantity: 200<br>Application date: 30th November 1992<br>**Decision: Deemed Consent GrantedGranted**<br>Positional Accuracy: Manually positioned to the road within the address or location | G4NE (SE) | 202 | 7 | 488790 413144 |
| 223 | **Planning Hazardous Substance Consents**<br>Name: Haven Warehousing & Distribution Ltd<br>Location: Plot 22 Bloom Lane, Normanby Enterprise Park, Flixborough, Dn15 8rf<br>Authority: North Lincolnshire Council, Planning Department<br>Application Ref: PA/2007/1563<br>Hazardous Substance: Liquefied extremely flammable gas (including LPG) and natural gas (whether liquefied or not)<br>Maximum Quantity: 350<br>Application date: Not Supplied<br>**Decision: Deemed Consent GrantedGranted**<br>Positional Accuracy: Located by supplier to within 10m | G11SE (NE) | 405 | 7 | 488388 414388 |

| Map ID | Details | Quadrant Reference (Compass Direction) | Estimated Distance From Site | Contact | NGR |
|---|---|---|---|---|---|
| | **BGS 1:625,000 Solid Geology**<br>Description: Lias Group | G6NE (S) | 0 | 1 | 487768 414101 |
| | **BGS 1:625,000 Solid Geology**<br>Description: Triassic Rocks (Undifferentiated) | G6NE (SW) | 0 | 1 | 487690 414023 |
| 224 | **BGS Recorded Mineral Sites**<br>Site Name: Flixborough Stather<br>Location: Flixborough, Scunthorpe, North Lincolnshire<br>Source: British Geological Survey, National Geoscience Information Service<br>Reference: 132914<br>Type: Opencast<br>**Status: Ceased**<br>Operator: Unknown Operator<br>Operator Location: Not Supplied<br>Periodic Type: Quaternary<br>Geology: Blown Sand, 1<br>Commodity: Sand and Gravel<br>Positional Accuracy: Located by supplier to within 10m | G13SW (NW) | 0 | 1 | 486619 414864 |
| 225 | **BGS Recorded Mineral Sites**<br>Site Name: Flixborough & Burton Upon Stather<br>Location: Flixborough, Scunthorpe, Lincolnshire<br>Source: British Geological Survey, National Geoscience Information Service<br>Reference: 6673<br>Type: Opencast<br>**Status: Dormant**<br>Operator: Tata Steel Uk Ltd.<br>Operator Location: Not Supplied<br>Periodic Type: Jurassic<br>Geology: Frodingham Ironstone Member<br>Commodity: Iron Ore - Ironstone<br>Positional Accuracy: Located by supplier to within 100m | G15NE (NE) | 38 | 1 | 488400 415200 |
| 226 | **BGS Recorded Mineral Sites**<br>Site Name: Flixborough Stather<br>Location: Flixborough, Scunthorpe, North Lincolnshire<br>Source: British Geological Survey, National Geoscience Information Service<br>Reference: 132915<br>Type: Opencast<br>**Status: Ceased**<br>Operator: Unknown Operator<br>Operator Location: Not Supplied<br>Periodic Type: Quaternary<br>Geology: Alluvium<br>Commodity: Sand and Gravel<br>Positional Accuracy: Located by supplier to within 10m | G9SW (W) | 44 | 1 | 486753 414433 |
| 227 | **BGS Recorded Mineral Sites**<br>Site Name: Grange Beck Holt Gravel Pit<br>Location: Flixborough, Scunthorpe, North Lincolnshire<br>Source: British Geological Survey, National Geoscience Information Service<br>Reference: 132916<br>Type: Opencast<br>**Status: Ceased**<br>Operator: Unknown Operator<br>Operator Location: Not Supplied<br>Periodic Type: Quaternary<br>Geology: Glaciolacustrine Deposits, Devensian<br>Commodity: Sand and Gravel<br>Positional Accuracy: Located by supplier to within 10m | G12SE (E) | 102 | 1 | 489106 414309 |
| 228 | **BGS Recorded Mineral Sites**<br>Site Name: Flixborough Sand Pit<br>Location: Flixborough, Scunthorpe, Lincolnshire<br>Source: British Geological Survey, National Geoscience Information Service<br>Reference: 3233<br>Type: Opencast<br>**Status: Ceased**<br>Operator: Individual'S Name Withheld<br>Operator Location: Not Supplied<br>Periodic Type: Quaternary<br>Geology: Blown Sand<br>Commodity: Sand and Gravel<br>Positional Accuracy: Located by supplier to within 10m | G7NW (E) | 413 | 1 | 488006 414096 |

| Map ID | Details | Quadrant Reference (Compass Direction) | Estimated Distance From Site | Contact | NGR |
|---|---|---|---|---|---|
| 229 | **BGS Recorded Mineral Sites**<br>Site Name: Foxhills Plantation<br>Location: Flixborough, Scunthorpe, North Lincolnshire<br>Source: British Geological Survey, National Geoscience Information Service<br>Reference: 121605<br>Type: Opencast<br>**Status: Ceased**<br>Operator: Unknown Operator<br>Operator Location: Not Supplied<br>Periodic Type: Triassic<br>Geology: Scunthorpe Mudstone Formation<br>Commodity: Limestone<br>Positional Accuracy: Located by supplier to within 10m | G8SW (SE) | 583 | 1 | 488459 413612 |
| | **Coal Mining Affected Areas**<br>In an area that might not be affected by coal mining | | | | |
| | **Mining Instability**<br>Mining Evidence: Conclusive Iron Ore Mining<br>Source: Ove Arup & Partners<br>Boundary Quality: As Supplied | G8NW (E) | 0 | - | 488500 414101 |
| | **Non Coal Mining Areas of Great Britain**<br>No Hazard | | | | |
| | **Potential for Collapsible Ground Stability Hazards**<br>Hazard Potential: Very Low<br>Source: British Geological Survey, National Geoscience Information Service | G14SW (NW) | 0 | 1 | 487172 415000 |
| | **Potential for Collapsible Ground Stability Hazards**<br>Hazard Potential: Very Low<br>Source: British Geological Survey, National Geoscience Information Service | G15SW (N) | 0 | 1 | 487850 415000 |
| | **Potential for Collapsible Ground Stability Hazards**<br>Hazard Potential: Very Low<br>Source: British Geological Survey, National Geoscience Information Service | G9SE (W) | 0 | 1 | 486991 414349 |
| | **Potential for Collapsible Ground Stability Hazards**<br>Hazard Potential: Very Low<br>Source: British Geological Survey, National Geoscience Information Service | G3NE (SE) | 0 | 1 | 488244 413172 |
| | **Potential for Collapsible Ground Stability Hazards**<br>Hazard Potential: Very Low<br>Source: British Geological Survey, National Geoscience Information Service | G11SW (NE) | 0 | 1 | 487853 414203 |
| | **Potential for Collapsible Ground Stability Hazards**<br>Hazard Potential: No Hazard<br>Source: British Geological Survey, National Geoscience Information Service | G13SW (NW) | 0 | 1 | 486432 415000 |
| | **Potential for Collapsible Ground Stability Hazards**<br>Hazard Potential: No Hazard<br>Source: British Geological Survey, National Geoscience Information Service | G6NE (S) | 0 | 1 | 487768 414101 |
| | **Potential for Collapsible Ground Stability Hazards**<br>Hazard Potential: No Hazard<br>Source: British Geological Survey, National Geoscience Information Service | G14SE (N) | 0 | 1 | 487768 415000 |
| | **Potential for Collapsible Ground Stability Hazards**<br>Hazard Potential: No Hazard<br>Source: British Geological Survey, National Geoscience Information Service | G11NW (N) | 0 | 1 | 487913 414754 |
| | **Potential for Collapsible Ground Stability Hazards**<br>Hazard Potential: No Hazard<br>Source: British Geological Survey, National Geoscience Information Service | G13NW (NW) | 0 | 1 | 486604 415244 |
| | **Potential for Collapsible Ground Stability Hazards**<br>Hazard Potential: No Hazard<br>Source: British Geological Survey, National Geoscience Information Service | G13SW (NW) | 0 | 1 | 486747 414832 |
| | **Potential for Collapsible Ground Stability Hazards**<br>Hazard Potential: No Hazard<br>Source: British Geological Survey, National Geoscience Information Service | G13SE (NW) | 34 | 1 | 486943 414941 |
| | **Potential for Collapsible Ground Stability Hazards**<br>Hazard Potential: Very Low<br>Source: British Geological Survey, National Geoscience Information Service | G15NW (N) | 57 | 1 | 487977 415127 |
| | **Potential for Collapsible Ground Stability Hazards**<br>Hazard Potential: No Hazard<br>Source: British Geological Survey, National Geoscience Information Service | G14SE (N) | 73 | 1 | 487518 414971 |

| Map ID | Details | Quadrant Reference (Compass Direction) | Estimated Distance From Site | Contact | NGR |
|---|---|---|---|---|---|
| | **Potential for Collapsible Ground Stability Hazards**<br>Hazard Potential: No Hazard<br>Source: British Geological Survey, National Geoscience Information Service | G13SE (NW) | 111 | 1 | 486858 415000 |
| | **Potential for Collapsible Ground Stability Hazards**<br>Hazard Potential: No Hazard<br>Source: British Geological Survey, National Geoscience Information Service | G16SE (NE) | 200 | 1 | 488799 415000 |
| | **Potential for Compressible Ground Stability Hazards**<br>Hazard Potential: Moderate<br>Source: British Geological Survey, National Geoscience Information Service | G9NE (NW) | 0 | 1 | 486952 414530 |
| | **Potential for Compressible Ground Stability Hazards**<br>Hazard Potential: Very Low<br>Source: British Geological Survey, National Geoscience Information Service | G15SW (N) | 0 | 1 | 487923 414832 |
| | **Potential for Compressible Ground Stability Hazards**<br>Hazard Potential: Very Low<br>Source: British Geological Survey, National Geoscience Information Service | G6NE (S) | 0 | 1 | 487768 414101 |
| | **Potential for Compressible Ground Stability Hazards**<br>Hazard Potential: Moderate<br>Source: British Geological Survey, National Geoscience Information Service | G12SE (E) | 0 | 1 | 488943 414283 |
| | **Potential for Compressible Ground Stability Hazards**<br>Hazard Potential: Moderate<br>Source: British Geological Survey, National Geoscience Information Service | G6NE (SW) | 0 | 1 | 487508 413973 |
| | **Potential for Compressible Ground Stability Hazards**<br>Hazard Potential: Moderate<br>Source: British Geological Survey, National Geoscience Information Service | G16SE (NE) | 0 | 1 | 488843 415000 |
| | **Potential for Compressible Ground Stability Hazards**<br>Hazard Potential: Moderate<br>Source: British Geological Survey, National Geoscience Information Service | G11NE (NE) | 0 | 1 | 488314 414479 |
| | **Potential for Compressible Ground Stability Hazards**<br>Hazard Potential: Moderate<br>Source: British Geological Survey, National Geoscience Information Service | (NW) | 0 | 1 | 486379 415000 |
| | **Potential for Compressible Ground Stability Hazards**<br>Hazard Potential: Moderate<br>Source: British Geological Survey, National Geoscience Information Service | G15SW (N) | 0 | 1 | 487850 415000 |
| | **Potential for Compressible Ground Stability Hazards**<br>Hazard Potential: No Hazard<br>Source: British Geological Survey, National Geoscience Information Service | G1NW (SW) | 0 | 1 | 486599 413166 |
| | **Potential for Compressible Ground Stability Hazards**<br>Hazard Potential: No Hazard<br>Source: British Geological Survey, National Geoscience Information Service | G1NE (SW) | 0 | 1 | 486860 413110 |
| | **Potential for Compressible Ground Stability Hazards**<br>Hazard Potential: No Hazard<br>Source: British Geological Survey, National Geoscience Information Service | G6NE (W) | 0 | 1 | 487739 414092 |
| | **Potential for Compressible Ground Stability Hazards**<br>Hazard Potential: No Hazard<br>Source: British Geological Survey, National Geoscience Information Service | G1SE (SW) | 0 | 1 | 486913 412846 |
| | **Potential for Compressible Ground Stability Hazards**<br>Hazard Potential: No Hazard<br>Source: British Geological Survey, National Geoscience Information Service | G1SW (SW) | 0 | 1 | 486730 412864 |
| | **Potential for Compressible Ground Stability Hazards**<br>Hazard Potential: No Hazard<br>Source: British Geological Survey, National Geoscience Information Service | G2SW (SW) | 0 | 1 | 487143 412890 |
| | **Potential for Compressible Ground Stability Hazards**<br>Hazard Potential: No Hazard<br>Source: British Geological Survey, National Geoscience Information Service | G14SE (N) | 0 | 1 | 487768 415000 |
| | **Potential for Compressible Ground Stability Hazards**<br>Hazard Potential: No Hazard<br>Source: British Geological Survey, National Geoscience Information Service | G1NW (SW) | 0 | 1 | 486575 413411 |
| | **Potential for Compressible Ground Stability Hazards**<br>Hazard Potential: No Hazard<br>Source: British Geological Survey, National Geoscience Information Service | G1NE (SW) | 0 | 1 | 486774 413407 |
| | **Potential for Compressible Ground Stability Hazards**<br>Hazard Potential: No Hazard<br>Source: British Geological Survey, National Geoscience Information Service | G1SE (SW) | 0 | 1 | 486757 412944 |

| Map ID | Details | Quadrant Reference (Compass Direction) | Estimated Distance From Site | Contact | NGR |
|---|---|---|---|---|---|
| | **Potential for Compressible Ground Stability Hazards**<br>Hazard Potential: No Hazard<br>Source: British Geological Survey, National Geoscience Information Service | G1SE (SW) | 0 | 1 | 486937 412980 |
| | **Potential for Compressible Ground Stability Hazards**<br>Hazard Potential: No Hazard<br>Source: British Geological Survey, National Geoscience Information Service | G1SW (SW) | 0 | 1 | 486599 413032 |
| | **Potential for Compressible Ground Stability Hazards**<br>Hazard Potential: Very Low<br>Source: British Geological Survey, National Geoscience Information Service | G15SW (N) | 23 | 1 | 487908 415111 |
| | **Potential for Compressible Ground Stability Hazards**<br>Hazard Potential: No Hazard<br>Source: British Geological Survey, National Geoscience Information Service | G15NW (N) | 57 | 1 | 487977 415127 |
| | **Potential for Compressible Ground Stability Hazards**<br>Hazard Potential: Very Low<br>Source: British Geological Survey, National Geoscience Information Service | G15SW (N) | 67 | 1 | 487811 415000 |
| | **Potential for Compressible Ground Stability Hazards**<br>Hazard Potential: No Hazard<br>Source: British Geological Survey, National Geoscience Information Service | G12NE (NE) | 116 | 1 | 488789 414638 |
| | **Potential for Ground Dissolution Stability Hazards**<br>Hazard Potential: Very Low<br>Source: British Geological Survey, National Geoscience Information Service | G9NE (NW) | 0 | 1 | 486891 414557 |
| | **Potential for Ground Dissolution Stability Hazards**<br>Hazard Potential: Very Low<br>Source: British Geological Survey, National Geoscience Information Service | G13SW (NW) | 0 | 1 | 486582 414801 |
| | **Potential for Ground Dissolution Stability Hazards**<br>Hazard Potential: Very Low<br>Source: British Geological Survey, National Geoscience Information Service | G13SW (NW) | 0 | 1 | 486465 415000 |
| | **Potential for Ground Dissolution Stability Hazards**<br>Hazard Potential: Very Low<br>Source: British Geological Survey, National Geoscience Information Service | G13SW (NW) | 0 | 1 | 486544 414855 |
| | **Potential for Ground Dissolution Stability Hazards**<br>Hazard Potential: No Hazard<br>Source: British Geological Survey, National Geoscience Information Service | G14SE (N) | 0 | 1 | 487768 415000 |
| | **Potential for Ground Dissolution Stability Hazards**<br>Hazard Potential: No Hazard<br>Source: British Geological Survey, National Geoscience Information Service | G6NE (S) | 0 | 1 | 487768 414101 |
| | **Potential for Ground Dissolution Stability Hazards**<br>Hazard Potential: Very Low<br>Source: British Geological Survey, National Geoscience Information Service | G3SW (S) | 7 | 1 | 487868 412950 |
| | **Potential for Ground Dissolution Stability Hazards**<br>Hazard Potential: Very Low<br>Source: British Geological Survey, National Geoscience Information Service | G6NE (W) | 18 | 1 | 487681 414076 |
| | **Potential for Ground Dissolution Stability Hazards**<br>Hazard Potential: Very Low<br>Source: British Geological Survey, National Geoscience Information Service | G6SE (S) | 34 | 1 | 487738 413710 |
| | **Potential for Ground Dissolution Stability Hazards**<br>Hazard Potential: Very Low<br>Source: British Geological Survey, National Geoscience Information Service | G4SW (SE) | 40 | 1 | 488567 412833 |
| | **Potential for Ground Dissolution Stability Hazards**<br>Hazard Potential: Very Low<br>Source: British Geological Survey, National Geoscience Information Service | G4SW (SE) | 69 | 1 | 488503 412829 |
| | **Potential for Ground Dissolution Stability Hazards**<br>Hazard Potential: Very Low<br>Source: British Geological Survey, National Geoscience Information Service | G7SE (SE) | 122 | 1 | 488265 413603 |
| | **Potential for Ground Dissolution Stability Hazards**<br>Hazard Potential: Very Low<br>Source: British Geological Survey, National Geoscience Information Service | G13SW (NW) | 135 | 1 | 486638 415074 |
| | **Potential for Ground Dissolution Stability Hazards**<br>Hazard Potential: Very Low<br>Source: British Geological Survey, National Geoscience Information Service | G3SE (SE) | 147 | 1 | 488320 412801 |
| | **Potential for Ground Dissolution Stability Hazards**<br>Hazard Potential: Very Low<br>Source: British Geological Survey, National Geoscience Information Service | G14SW (NW) | 148 | 1 | 487397 414938 |

| Map ID | Details | Quadrant Reference (Compass Direction) | Estimated Distance From Site | Contact | NGR |
|---|---|---|---|---|---|
| | **Potential for Ground Dissolution Stability Hazards**<br>Hazard Potential: Very Low<br>Source: British Geological Survey, National Geoscience Information Service | G7SW (S) | 156 | 1 | 487822 413469 |
| | **Potential for Ground Dissolution Stability Hazards**<br>Hazard Potential: Very Low<br>Source: British Geological Survey, National Geoscience Information Service | G3SE (S) | 167 | 1 | 488150 412830 |
| | **Potential for Ground Dissolution Stability Hazards**<br>Hazard Potential: Very Low<br>Source: British Geological Survey, National Geoscience Information Service | G8SW (SE) | 181 | 1 | 488463 413535 |
| | **Potential for Ground Dissolution Stability Hazards**<br>Hazard Potential: Very Low<br>Source: British Geological Survey, National Geoscience Information Service | G14SW (NW) | 190 | 1 | 487319 415000 |
| | **Potential for Ground Dissolution Stability Hazards**<br>Hazard Potential: Very Low<br>Source: British Geological Survey, National Geoscience Information Service | G4NW (SE) | 225 | 1 | 488544 413297 |
| | **Potential for Landslide Ground Stability Hazards**<br>Hazard Potential: Very Low<br>Source: British Geological Survey, National Geoscience Information Service | G14SE (N) | 0 | 1 | 487768 415000 |
| | **Potential for Landslide Ground Stability Hazards**<br>Hazard Potential: Very Low<br>Source: British Geological Survey, National Geoscience Information Service | G6NE (S) | 0 | 1 | 487768 414101 |
| | **Potential for Landslide Ground Stability Hazards**<br>Hazard Potential: Moderate<br>Source: British Geological Survey, National Geoscience Information Service | G13NW (NW) | 0 | 1 | 486604 415244 |
| | **Potential for Landslide Ground Stability Hazards**<br>Hazard Potential: Moderate<br>Source: British Geological Survey, National Geoscience Information Service | G13NW (NW) | 0 | 1 | 486651 415415 |
| | **Potential for Landslide Ground Stability Hazards**<br>Hazard Potential: Low<br>Source: British Geological Survey, National Geoscience Information Service | G13SW (NW) | 0 | 1 | 486528 414861 |
| | **Potential for Landslide Ground Stability Hazards**<br>Hazard Potential: Low<br>Source: British Geological Survey, National Geoscience Information Service | G10SE (N) | 0 | 1 | 487763 414352 |
| | **Potential for Landslide Ground Stability Hazards**<br>Hazard Potential: Low<br>Source: British Geological Survey, National Geoscience Information Service | G11NW (NE) | 0 | 1 | 488065 414541 |
| | **Potential for Landslide Ground Stability Hazards**<br>Hazard Potential: Low<br>Source: British Geological Survey, National Geoscience Information Service | G13NW (NW) | 0 | 1 | 486550 415297 |
| | **Potential for Landslide Ground Stability Hazards**<br>Hazard Potential: Low<br>Source: British Geological Survey, National Geoscience Information Service | G10NE (N) | 0 | 1 | 487618 414552 |
| | **Potential for Landslide Ground Stability Hazards**<br>Hazard Potential: Low<br>Source: British Geological Survey, National Geoscience Information Service | (NW) | 17 | 1 | 486747 415461 |
| | **Potential for Landslide Ground Stability Hazards**<br>Hazard Potential: Low<br>Source: British Geological Survey, National Geoscience Information Service | G13NW (NW) | 39 | 1 | 486625 415235 |
| | **Potential for Landslide Ground Stability Hazards**<br>Hazard Potential: High<br>Source: British Geological Survey, National Geoscience Information Service | G13NW (NW) | 46 | 1 | 486671 415377 |
| | **Potential for Landslide Ground Stability Hazards**<br>Hazard Potential: Moderate<br>Source: British Geological Survey, National Geoscience Information Service | G13NE (NW) | 66 | 1 | 486760 415418 |
| | **Potential for Landslide Ground Stability Hazards**<br>Hazard Potential: Low<br>Source: British Geological Survey, National Geoscience Information Service | G13NW (NW) | 70 | 1 | 486711 415267 |
| | **Potential for Landslide Ground Stability Hazards**<br>Hazard Potential: Moderate<br>Source: British Geological Survey, National Geoscience Information Service | G13NW (NW) | 72 | 1 | 486669 415375 |
| | **Potential for Landslide Ground Stability Hazards**<br>Hazard Potential: Low<br>Source: British Geological Survey, National Geoscience Information Service | G12NE (NE) | 187 | 1 | 488817 414710 |

| Map ID | Details | Quadrant Reference (Compass Direction) | Estimated Distance From Site | Contact | NGR |
|---|---|---|---|---|---|
| | **Potential for Running Sand Ground Stability Hazards**<br>Hazard Potential: Low<br>Source: British Geological Survey, National Geoscience Information Service | G13SW (NW) | 0 | 1 | 486747 414832 |
| | **Potential for Running Sand Ground Stability Hazards**<br>Hazard Potential: Low<br>Source: British Geological Survey, National Geoscience Information Service | G11NW (N) | 0 | 1 | 487913 414754 |
| | **Potential for Running Sand Ground Stability Hazards**<br>Hazard Potential: Low<br>Source: British Geological Survey, National Geoscience Information Service | G13SW (NW) | 0 | 1 | 486432 415000 |
| | **Potential for Running Sand Ground Stability Hazards**<br>Hazard Potential: Low<br>Source: British Geological Survey, National Geoscience Information Service | G14SE (N) | 0 | 1 | 487768 415000 |
| | **Potential for Running Sand Ground Stability Hazards**<br>Hazard Potential: No Hazard<br>Source: British Geological Survey, National Geoscience Information Service | G3NE (SE) | 0 | 1 | 488244 413172 |
| | **Potential for Running Sand Ground Stability Hazards**<br>Hazard Potential: No Hazard<br>Source: British Geological Survey, National Geoscience Information Service | (SW) | 0 | 1 | 486940 412683 |
| | **Potential for Running Sand Ground Stability Hazards**<br>Hazard Potential: Low<br>Source: British Geological Survey, National Geoscience Information Service | G6NE (W) | 0 | 1 | 487739 414092 |
| | **Potential for Running Sand Ground Stability Hazards**<br>Hazard Potential: Very Low<br>Source: British Geological Survey, National Geoscience Information Service | G13SW (NW) | 0 | 1 | 486715 415100 |
| | **Potential for Running Sand Ground Stability Hazards**<br>Hazard Potential: Very Low<br>Source: British Geological Survey, National Geoscience Information Service | G13SW (NW) | 0 | 1 | 486656 414794 |
| | **Potential for Running Sand Ground Stability Hazards**<br>Hazard Potential: No Hazard<br>Source: British Geological Survey, National Geoscience Information Service | G15SE (NE) | 0 | 1 | 488336 415088 |
| | **Potential for Running Sand Ground Stability Hazards**<br>Hazard Potential: No Hazard<br>Source: British Geological Survey, National Geoscience Information Service | G15SW (N) | 0 | 1 | 487854 415040 |
| | **Potential for Running Sand Ground Stability Hazards**<br>Hazard Potential: No Hazard<br>Source: British Geological Survey, National Geoscience Information Service | G11SW (N) | 0 | 1 | 487772 414351 |
| | **Potential for Running Sand Ground Stability Hazards**<br>Hazard Potential: No Hazard<br>Source: British Geological Survey, National Geoscience Information Service | G9SE (W) | 0 | 1 | 486991 414349 |
| | **Potential for Running Sand Ground Stability Hazards**<br>Hazard Potential: No Hazard<br>Source: British Geological Survey, National Geoscience Information Service | G14SW (NW) | 0 | 1 | 487172 415000 |
| | **Potential for Running Sand Ground Stability Hazards**<br>Hazard Potential: Very Low<br>Source: British Geological Survey, National Geoscience Information Service | G16SE (NE) | 0 | 1 | 488843 415000 |
| | **Potential for Running Sand Ground Stability Hazards**<br>Hazard Potential: Very Low<br>Source: British Geological Survey, National Geoscience Information Service | G15SW (N) | 0 | 1 | 487811 415000 |
| | **Potential for Running Sand Ground Stability Hazards**<br>Hazard Potential: Very Low<br>Source: British Geological Survey, National Geoscience Information Service | G6NE (S) | 0 | 1 | 487768 414101 |
| | **Potential for Running Sand Ground Stability Hazards**<br>Hazard Potential: Very Low<br>Source: British Geological Survey, National Geoscience Information Service | G10NE (NW) | 6 | 1 | 487530 414572 |
| | **Potential for Running Sand Ground Stability Hazards**<br>Hazard Potential: No Hazard<br>Source: British Geological Survey, National Geoscience Information Service | G13SW (NW) | 21 | 1 | 486577 414942 |
| | **Potential for Running Sand Ground Stability Hazards**<br>Hazard Potential: Very Low<br>Source: British Geological Survey, National Geoscience Information Service | G15SW (N) | 23 | 1 | 487908 415111 |
| | **Potential for Running Sand Ground Stability Hazards**<br>Hazard Potential: Low<br>Source: British Geological Survey, National Geoscience Information Service | G13SE (NW) | 34 | 1 | 486943 414941 |

| Map ID | Details | Quadrant Reference (Compass Direction) | Estimated Distance From Site | Contact | NGR |
|---|---|---|---|---|---|
| | **Potential for Running Sand Ground Stability Hazards**<br>Hazard Potential: No Hazard<br>Source: British Geological Survey, National Geoscience Information Service | G13SW (NW) | 45 | 1 | 486570 415000 |
| | **Potential for Running Sand Ground Stability Hazards**<br>Hazard Potential: No Hazard<br>Source: British Geological Survey, National Geoscience Information Service | G15NW (N) | 57 | 1 | 487977 415127 |
| | **Potential for Running Sand Ground Stability Hazards**<br>Hazard Potential: Low<br>Source: British Geological Survey, National Geoscience Information Service | G14SE (N) | 73 | 1 | 487518 414971 |
| | **Potential for Running Sand Ground Stability Hazards**<br>Hazard Potential: Low<br>Source: British Geological Survey, National Geoscience Information Service | G14SE (N) | 96 | 1 | 487768 414922 |
| | **Potential for Running Sand Ground Stability Hazards**<br>Hazard Potential: Low<br>Source: British Geological Survey, National Geoscience Information Service | G13SE (NW) | 111 | 1 | 486858 415000 |
| | **Potential for Running Sand Ground Stability Hazards**<br>Hazard Potential: No Hazard<br>Source: British Geological Survey, National Geoscience Information Service | G12NE (NE) | 116 | 1 | 488789 414638 |
| | **Potential for Running Sand Ground Stability Hazards**<br>Hazard Potential: Low<br>Source: British Geological Survey, National Geoscience Information Service | G12NE (NE) | 138 | 1 | 488888 414653 |
| | **Potential for Running Sand Ground Stability Hazards**<br>Hazard Potential: Low<br>Source: British Geological Survey, National Geoscience Information Service | G16SE (NE) | 200 | 1 | 488799 415000 |
| | **Potential for Shrinking or Swelling Clay Ground Stability Hazards**<br>Hazard Potential: No Hazard<br>Source: British Geological Survey, National Geoscience Information Service | G1NW (SW) | 0 | 1 | 486575 413411 |
| | **Potential for Shrinking or Swelling Clay Ground Stability Hazards**<br>Hazard Potential: No Hazard<br>Source: British Geological Survey, National Geoscience Information Service | G1NE (SW) | 0 | 1 | 486774 413407 |
| | **Potential for Shrinking or Swelling Clay Ground Stability Hazards**<br>Hazard Potential: No Hazard<br>Source: British Geological Survey, National Geoscience Information Service | G1NW (SW) | 0 | 1 | 486599 413166 |
| | **Potential for Shrinking or Swelling Clay Ground Stability Hazards**<br>Hazard Potential: No Hazard<br>Source: British Geological Survey, National Geoscience Information Service | G1NE (SW) | 0 | 1 | 486860 413110 |
| | **Potential for Shrinking or Swelling Clay Ground Stability Hazards**<br>Hazard Potential: No Hazard<br>Source: British Geological Survey, National Geoscience Information Service | G1SE (SW) | 0 | 1 | 486913 412846 |
| | **Potential for Shrinking or Swelling Clay Ground Stability Hazards**<br>Hazard Potential: No Hazard<br>Source: British Geological Survey, National Geoscience Information Service | G13SE (NW) | 0 | 1 | 486820 414852 |
| | **Potential for Shrinking or Swelling Clay Ground Stability Hazards**<br>Hazard Potential: No Hazard<br>Source: British Geological Survey, National Geoscience Information Service | G1SW (SW) | 0 | 1 | 486730 412864 |
| | **Potential for Shrinking or Swelling Clay Ground Stability Hazards**<br>Hazard Potential: No Hazard<br>Source: British Geological Survey, National Geoscience Information Service | G2SW (SW) | 0 | 1 | 487143 412890 |
| | **Potential for Shrinking or Swelling Clay Ground Stability Hazards**<br>Hazard Potential: No Hazard<br>Source: British Geological Survey, National Geoscience Information Service | G1SW (SW) | 0 | 1 | 486599 413032 |
| | **Potential for Shrinking or Swelling Clay Ground Stability Hazards**<br>Hazard Potential: No Hazard<br>Source: British Geological Survey, National Geoscience Information Service | G10NE (N) | 0 | 1 | 487643 414531 |
| | **Potential for Shrinking or Swelling Clay Ground Stability Hazards**<br>Hazard Potential: No Hazard<br>Source: British Geological Survey, National Geoscience Information Service | G11NW (N) | 0 | 1 | 487770 414468 |
| | **Potential for Shrinking or Swelling Clay Ground Stability Hazards**<br>Hazard Potential: No Hazard<br>Source: British Geological Survey, National Geoscience Information Service | G9NE (NW) | 0 | 1 | 486884 414709 |
| | **Potential for Shrinking or Swelling Clay Ground Stability Hazards**<br>Hazard Potential: No Hazard<br>Source: British Geological Survey, National Geoscience Information Service | G13NW (NW) | 0 | 1 | 486563 415393 |

| Map ID | Details | Quadrant Reference (Compass Direction) | Estimated Distance From Site | Contact | NGR |
|---|---|---|---|---|---|
| | **Potential for Shrinking or Swelling Clay Ground Stability Hazards**<br>Hazard Potential: No Hazard<br>Source: British Geological Survey, National Geoscience Information Service | G1SE (SW) | 0 | 1 | 486757 412944 |
| | **Potential for Shrinking or Swelling Clay Ground Stability Hazards**<br>Hazard Potential: No Hazard<br>Source: British Geological Survey, National Geoscience Information Service | G4SW (SE) | 0 | 1 | 488612 412957 |
| | **Potential for Shrinking or Swelling Clay Ground Stability Hazards**<br>Hazard Potential: No Hazard<br>Source: British Geological Survey, National Geoscience Information Service | G1SE (SW) | 0 | 1 | 486937 412980 |
| | **Potential for Shrinking or Swelling Clay Ground Stability Hazards**<br>Hazard Potential: No Hazard<br>Source: British Geological Survey, National Geoscience Information Service | G9NE (NW) | 0 | 1 | 486891 414557 |
| | **Potential for Shrinking or Swelling Clay Ground Stability Hazards**<br>Hazard Potential: Very Low<br>Source: British Geological Survey, National Geoscience Information Service | G6NW (SW) | 0 | 1 | 487422 413777 |
| | **Potential for Shrinking or Swelling Clay Ground Stability Hazards**<br>Hazard Potential: Very Low<br>Source: British Geological Survey, National Geoscience Information Service | G6NW (W) | 0 | 1 | 487420 414059 |
| | **Potential for Shrinking or Swelling Clay Ground Stability Hazards**<br>Hazard Potential: Very Low<br>Source: British Geological Survey, National Geoscience Information Service | G6NE (SW) | 0 | 1 | 487508 413973 |
| | **Potential for Shrinking or Swelling Clay Ground Stability Hazards**<br>Hazard Potential: Very Low<br>Source: British Geological Survey, National Geoscience Information Service | G13NW (NW) | 0 | 1 | 486550 415305 |
| | **Potential for Shrinking or Swelling Clay Ground Stability Hazards**<br>Hazard Potential: Very Low<br>Source: British Geological Survey, National Geoscience Information Service | G13NW (NW) | 0 | 1 | 486672 415422 |
| | **Potential for Shrinking or Swelling Clay Ground Stability Hazards**<br>Hazard Potential: Very Low<br>Source: British Geological Survey, National Geoscience Information Service | G13SW (NW) | 0 | 1 | 486465 415000 |
| | **Potential for Shrinking or Swelling Clay Ground Stability Hazards**<br>Hazard Potential: Very Low<br>Source: British Geological Survey, National Geoscience Information Service | G13SW (NW) | 0 | 1 | 486656 414794 |
| | **Potential for Shrinking or Swelling Clay Ground Stability Hazards**<br>Hazard Potential: Very Low<br>Source: British Geological Survey, National Geoscience Information Service | G9NW (NW) | 0 | 1 | 486553 414677 |
| | **Potential for Shrinking or Swelling Clay Ground Stability Hazards**<br>Hazard Potential: Low<br>Source: British Geological Survey, National Geoscience Information Service | G4NW (SE) | 0 | 1 | 488574 413258 |
| | **Potential for Shrinking or Swelling Clay Ground Stability Hazards**<br>Hazard Potential: Low<br>Source: British Geological Survey, National Geoscience Information Service | G4NE (SE) | 0 | 1 | 488786 413382 |
| | **Potential for Shrinking or Swelling Clay Ground Stability Hazards**<br>Hazard Potential: Low<br>Source: British Geological Survey, National Geoscience Information Service | G6NE (SW) | 0 | 1 | 487632 413853 |
| | **Potential for Shrinking or Swelling Clay Ground Stability Hazards**<br>Hazard Potential: Low<br>Source: British Geological Survey, National Geoscience Information Service | G14SE (N) | 0 | 1 | 487535 415000 |
| | **Potential for Shrinking or Swelling Clay Ground Stability Hazards**<br>Hazard Potential: Low<br>Source: British Geological Survey, National Geoscience Information Service | G6NE (S) | 0 | 1 | 487768 414101 |
| | **Potential for Shrinking or Swelling Clay Ground Stability Hazards**<br>Hazard Potential: Low<br>Source: British Geological Survey, National Geoscience Information Service | G11NW (NE) | 0 | 1 | 488074 414462 |
| | **Potential for Shrinking or Swelling Clay Ground Stability Hazards**<br>Hazard Potential: Low<br>Source: British Geological Survey, National Geoscience Information Service | G3NE (SE) | 0 | 1 | 488229 413159 |
| | **Potential for Shrinking or Swelling Clay Ground Stability Hazards**<br>Hazard Potential: Low<br>Source: British Geological Survey, National Geoscience Information Service | G3NE (SE) | 0 | 1 | 488321 413199 |
| | **Potential for Shrinking or Swelling Clay Ground Stability Hazards**<br>Hazard Potential: Low<br>Source: British Geological Survey, National Geoscience Information Service | G6NE (SW) | 0 | 1 | 487449 413951 |

| Map ID | Details | Quadrant Reference (Compass Direction) | Estimated Distance From Site | Contact | NGR |
|---|---|---|---|---|---|
| | **Potential for Shrinking or Swelling Clay Ground Stability Hazards**<br>Hazard Potential: No Hazard<br>Source: British Geological Survey, National Geoscience Information Service | G14SE (N) | 0 | 1 | 487768 415000 |
| | **Potential for Shrinking or Swelling Clay Ground Stability Hazards**<br>Hazard Potential: No Hazard<br>Source: British Geological Survey, National Geoscience Information Service | G10SE (NW) | 0 | 1 | 487730 414119 |
| | **Potential for Shrinking or Swelling Clay Ground Stability Hazards**<br>Hazard Potential: No Hazard<br>Source: British Geological Survey, National Geoscience Information Service | G13NW (NW) | 30 | 1 | 486657 415414 |
| | **Potential for Shrinking or Swelling Clay Ground Stability Hazards**<br>Hazard Potential: No Hazard<br>Source: British Geological Survey, National Geoscience Information Service | G13SW (NW) | 33 | 1 | 486578 414950 |
| | **Potential for Shrinking or Swelling Clay Ground Stability Hazards**<br>Hazard Potential: No Hazard<br>Source: British Geological Survey, National Geoscience Information Service | G13SW (NW) | 45 | 1 | 486555 415000 |
| | **Potential for Shrinking or Swelling Clay Ground Stability Hazards**<br>Hazard Potential: No Hazard<br>Source: British Geological Survey, National Geoscience Information Service | G13NE (NW) | 89 | 1 | 486903 415156 |
| | **Potential for Shrinking or Swelling Clay Ground Stability Hazards**<br>Hazard Potential: No Hazard<br>Source: British Geological Survey, National Geoscience Information Service | G13SE (NW) | 96 | 1 | 487074 415000 |
| | **Potential for Shrinking or Swelling Clay Ground Stability Hazards**<br>Hazard Potential: Low<br>Source: British Geological Survey, National Geoscience Information Service | G12NE (NE) | 100 | 1 | 488829 414585 |
| | **Potential for Shrinking or Swelling Clay Ground Stability Hazards**<br>Hazard Potential: No Hazard<br>Source: British Geological Survey, National Geoscience Information Service | G13SW (NW) | 112 | 1 | 486642 415000 |
| | **Potential for Shrinking or Swelling Clay Ground Stability Hazards**<br>Hazard Potential: Very Low<br>Source: British Geological Survey, National Geoscience Information Service | G13SW (NW) | 135 | 1 | 486638 415074 |
| | **Potential for Shrinking or Swelling Clay Ground Stability Hazards**<br>Hazard Potential: No Hazard<br>Source: British Geological Survey, National Geoscience Information Service | G13SE (NW) | 138 | 1 | 486756 415000 |
| | **Potential for Shrinking or Swelling Clay Ground Stability Hazards**<br>Hazard Potential: No Hazard<br>Source: British Geological Survey, National Geoscience Information Service | G14NW (NW) | 154 | 1 | 487235 415291 |
| | **Potential for Shrinking or Swelling Clay Ground Stability Hazards**<br>Hazard Potential: No Hazard<br>Source: British Geological Survey, National Geoscience Information Service | G14SW (NW) | 190 | 1 | 487319 415000 |
| | **Potential for Shrinking or Swelling Clay Ground Stability Hazards**<br>Hazard Potential: Low<br>Source: British Geological Survey, National Geoscience Information Service | G16SE (NE) | 196 | 1 | 488807 415000 |
| | **Potential for Shrinking or Swelling Clay Ground Stability Hazards**<br>Hazard Potential: No Hazard<br>Source: British Geological Survey, National Geoscience Information Service | G14NE (N) | 225 | 1 | 487473 415443 |
| | **Potential for Shrinking or Swelling Clay Ground Stability Hazards**<br>Hazard Potential: No Hazard<br>Source: British Geological Survey, National Geoscience Information Service | G14NW (N) | 232 | 1 | 487403 415398 |
| | **Radon Potential - Radon Affected Areas**<br>Affected Area: The property is in an Intermediate probability radon area (1 to 3% of homes are estimated to be at or above the Action Level).<br>Source: British Geological Survey, National Geoscience Information Service | G13SW (NW) | 0 | 1 | 486700 415026 |
| | **Radon Potential - Radon Affected Areas**<br>Affected Area: The property is in an Intermediate probability radon area (1 to 3% of homes are estimated to be at or above the Action Level).<br>Source: British Geological Survey, National Geoscience Information Service | G9NW (NW) | 0 | 1 | 486650 414726 |
| | **Radon Potential - Radon Affected Areas**<br>Affected Area: The property is in a Lower probability radon area (less than 1% of homes are estimated to be at or above the Action Level).<br>Source: British Geological Survey, National Geoscience Information Service | G6NE (S) | 0 | 1 | 487768 414101 |
| | **Radon Potential - Radon Affected Areas**<br>Affected Area: The property is in a Lower probability radon area (less than 1% of homes are estimated to be at or above the Action Level).<br>Source: British Geological Survey, National Geoscience Information Service | G14SE (N) | 0 | 1 | 487768 415001 |

| Map ID | Details | Quadrant Reference (Compass Direction) | Estimated Distance From Site | Contact | NGR |
|---|---|---|---|---|---|
| | **Radon Potential - Radon Affected Areas**<br>Affected Area: The property is an Intermediate probability radon area (3 to 5% of homes are estimated to be at or above the Action Level).<br>Source: British Geological Survey, National Geoscience Information Service | G9NE (NW) | 0 | 1 | 487025 414501 |
| | **Radon Potential - Radon Affected Areas**<br>Affected Area: The property is an Intermediate probability radon area (3 to 5% of homes are estimated to be at or above the Action Level).<br>Source: British Geological Survey, National Geoscience Information Service | G11NW (NE) | 0 | 1 | 488000 414551 |
| | **Radon Potential - Radon Affected Areas**<br>Affected Area: The property is an Intermediate probability radon area (3 to 5% of homes are estimated to be at or above the Action Level).<br>Source: British Geological Survey, National Geoscience Information Service | G15SW (N) | 0 | 1 | 487775 415001 |
| | **Radon Potential - Radon Protection Measures**<br>Protection Measure: No radon protective measures are necessary in the construction of new dwellings or extensions<br>Source: British Geological Survey, National Geoscience Information Service | G13SW (NW) | 0 | 1 | 486700 415026 |
| | **Radon Potential - Radon Protection Measures**<br>Protection Measure: No radon protective measures are necessary in the construction of new dwellings or extensions<br>Source: British Geological Survey, National Geoscience Information Service | G9NW (NW) | 0 | 1 | 486650 414726 |
| | **Radon Potential - Radon Protection Measures**<br>Protection Measure: No radon protective measures are necessary in the construction of new dwellings or extensions<br>Source: British Geological Survey, National Geoscience Information Service | G6NE (S) | 0 | 1 | 487768 414101 |
| | **Radon Potential - Radon Protection Measures**<br>Protection Measure: No radon protective measures are necessary in the construction of new dwellings or extensions<br>Source: British Geological Survey, National Geoscience Information Service | G14SE (N) | 0 | 1 | 487768 415001 |
| | **Radon Potential - Radon Protection Measures**<br>Protection Measure: Basic radon protective measures are necessary in the construction of new dwellings or extensions<br>Source: British Geological Survey, National Geoscience Information Service | G9NE (NW) | 0 | 1 | 487025 414501 |
| | **Radon Potential - Radon Protection Measures**<br>Protection Measure: Basic radon protective measures are necessary in the construction of new dwellings or extensions<br>Source: British Geological Survey, National Geoscience Information Service | G11NW (NE) | 0 | 1 | 488000 414551 |
| | **Radon Potential - Radon Protection Measures**<br>Protection Measure: Basic radon protective measures are necessary in the construction of new dwellings or extensions<br>Source: British Geological Survey, National Geoscience Information Service | G15SW (N) | 0 | 1 | 487775 415001 |

| Map ID | Details | Quadrant Reference (Compass Direction) | Estimated Distance From Site | Contact | NGR |
|---|---|---|---|---|---|
| 230 | **Contemporary Trade Directory Entries**<br>Name: Speed Way Garage & M O T Centre<br>Location: Unit 10, Park Farm Road, Scunthorpe, DN15 8QP<br>Classification: Garage Services<br>**Status: Active**<br>Positional Accuracy: Automatically positioned to the address | G4SE (SE) | 23 | - | 488888 412926 |
| 230 | **Contemporary Trade Directory Entries**<br>Name: G B Solo Ltd<br>Location: 20, Park Farm Road, Scunthorpe, South Humberside, DN15 8QP<br>Classification: Firefighting Equipment<br>**Status: Inactive**<br>Positional Accuracy: Automatically positioned to the address | G4SE (SE) | 23 | - | 488887 412926 |
| 230 | **Contemporary Trade Directory Entries**<br>Name: Stuart Brumby Covermakers<br>Location: 18, Park Farm Road, Scunthorpe, South Humberside, DN15 8QP<br>Classification: Tarpaulins<br>**Status: Active**<br>Positional Accuracy: Automatically positioned to the address | G4SE (SE) | 24 | - | 488876 412930 |
| 231 | **Contemporary Trade Directory Entries**<br>Name: Kestrel Transmissions<br>Location: Unit 4 Holyrood Drive, Scunthorpe, South Humberside, DN15 8NN<br>Classification: Brake & Clutch Manufacturers<br>**Status: Active**<br>Positional Accuracy: Automatically positioned to the address | G2NE (S) | 28 | - | 487516 413196 |
| 232 | **Contemporary Trade Directory Entries**<br>Name: Complete Office Solutions<br>Location: Plot 7a, Snowdonia Avenue, Scunthorpe, DN15 8NL<br>Classification: Office Furniture & Equipment<br>**Status: Active**<br>Positional Accuracy: Automatically positioned to the address | G3SW (S) | 34 | - | 487829 413064 |
| 232 | **Contemporary Trade Directory Entries**<br>Name: Aquila Business Products Ltd<br>Location: 7, Snowdonia Avenue, Scunthorpe, South Humberside, DN15 8NL<br>Classification: Office Furniture & Equipment<br>**Status: Inactive**<br>Positional Accuracy: Automatically positioned to the address | G3SW (S) | 40 | - | 487791 413060 |
| 233 | **Contemporary Trade Directory Entries**<br>Name: Lankhorst Ropes Uk Ltd<br>Location: Phoenix Court, Atkinsons Way, Foxhills Industrial Estate, Scunthorpe, South Humberside, DN15 8QJ<br>Classification: Ropes & Hawsers<br>**Status: Inactive**<br>Positional Accuracy: Automatically positioned to the address | G4SW (SE) | 39 | - | 488503 413040 |
| 233 | **Contemporary Trade Directory Entries**<br>Name: E & R Distribution Ltd<br>Location: Unit F7 Foxhill Ind Est, Scunthorpe, S Humberside, DN15 8QP<br>Classification: Distribution Services<br>**Status: Inactive**<br>Positional Accuracy: Manually positioned within the geographical locality | G4SW (SE) | 77 | - | 488528 413072 |
| 234 | **Contemporary Trade Directory Entries**<br>Name: L K A B<br>Location: Bagmoor Lane, Normanby, Scunthorpe, South Humberside, DN15 9BG<br>Classification: Metals - Mining<br>**Status: Active**<br>Positional Accuracy: Automatically positioned to the address | G16NE (NE) | 50 | - | 488907 415385 |
| 235 | **Contemporary Trade Directory Entries**<br>Name: Motosave<br>Location: 6, Snowdonia Avenue, Scunthorpe, South Humberside, DN15 8NL<br>Classification: Garage Services<br>**Status: Inactive**<br>Positional Accuracy: Automatically positioned to the address | G2SE (S) | 51 | - | 487740 413058 |
| 236 | **Contemporary Trade Directory Entries**<br>Name: Farrendale Ltd<br>Location: Normanby Rd, Scunthorpe, South Humberside, DN15 8QZ<br>Classification: Electrical Engineers<br>**Status: Inactive**<br>Positional Accuracy: Manually positioned to the road within the address or location | G12NE (E) | 52 | - | 488871 414552 |

| Map ID | Details | Quadrant Reference (Compass Direction) | Estimated Distance From Site | Contact | NGR |
|---|---|---|---|---|---|
| 237 | **Contemporary Trade Directory Entries**<br>Name: Lincolnshire Cabinet Makers<br>Location: 8, Park Farm Road, Scunthorpe, South Humberside, DN15 8QP<br>Classification: Cabinet Makers<br>**Status: Active**<br>Positional Accuracy: Automatically positioned to the address | G4SE (SE) | 58 | - | 488830 412975 |
| 237 | **Contemporary Trade Directory Entries**<br>Name: Axgro Foods Ltd<br>Location: 4, Park Farm Road, Scunthorpe, South Humberside, DN15 8QP<br>Classification: Food Products - Manufacturers<br>**Status: Inactive**<br>Positional Accuracy: Automatically positioned to the address | G4SE (SE) | 83 | - | 488838 412999 |
| 237 | **Contemporary Trade Directory Entries**<br>Name: Northern Computer Services<br>Location: 4, Park Farm Road, Scunthorpe, South Humberside, DN15 8QP<br>Classification: Electronic Engineers<br>**Status: Inactive**<br>Positional Accuracy: Automatically positioned to the address | G4SE (SE) | 83 | - | 488838 412999 |
| 237 | **Contemporary Trade Directory Entries**<br>Name: Auto Repairs<br>Location: Park Farm Rd, Scunthorpe, South Humberside, DN15 8QP<br>Classification: Garage Services<br>**Status: Inactive**<br>Positional Accuracy: Manually positioned within the geographical locality | G4SE (SE) | 98 | - | 488842 413013 |
| 237 | **Contemporary Trade Directory Entries**<br>Name: Mondi<br>Location: 1, Atkinsons Way, Foxhills Industrial Estate, Scunthorpe, DN15 8QJ<br>Classification: Packaging Materials Manufacturers & Suppliers<br>**Status: Inactive**<br>Positional Accuracy: Automatically positioned to the address | G4SE (SE) | 123 | - | 488822 413043 |
| 237 | **Contemporary Trade Directory Entries**<br>Name: Mondi Scunthorpe Ltd<br>Location: 1, Atkinsons Way, Foxhills Industrial Estate, Scunthorpe, DN15 8QJ<br>Classification: Packaging Materials Manufacturers & Suppliers<br>**Status: Inactive**<br>Positional Accuracy: Automatically positioned to the address | G4SE (SE) | 123 | - | 488824 413043 |
| 238 | **Contemporary Trade Directory Entries**<br>Name: Camtech Motor Vehicle Specialists<br>Location: Park Farm Rd, Scunthorpe, South Humberside, DN15 8QP<br>Classification: Mot Testing Centres<br>**Status: Inactive**<br>Positional Accuracy: Manually positioned to the road within the address or location | G4SE (SE) | 60 | - | 488922 412956 |
| 238 | **Contemporary Trade Directory Entries**<br>Name: I J Blakey Haulage Co Ltd<br>Location: Park Farm Rd, Scunthorpe, South Humberside, DN15 8QP<br>Classification: Road Haulage Services<br>**Status: Inactive**<br>Positional Accuracy: Manually positioned to the road within the address or location | G4SE (SE) | 63 | - | 488918 412960 |
| 238 | **Contemporary Trade Directory Entries**<br>Name: Anvil Arts<br>Location: 7 Park Farm Rd, Scunthorpe, S Humberside, DN15 8QP<br>Classification: Wrought Ironwork<br>**Status: Inactive**<br>Positional Accuracy: Manually positioned to the road within the address or location | G4SE (SE) | 76 | - | 488906 412976 |
| 238 | **Contemporary Trade Directory Entries**<br>Name: Waste Plasterboard Recycling Ltd<br>Location: Unit 4 Park Farm Rd, Scunthorpe, South Humberside, DN15 8QP<br>Classification: Recycling Services<br>**Status: Inactive**<br>Positional Accuracy: Manually positioned to the road within the address or location | G4SE (SE) | 78 | - | 488902 412979 |
| 239 | **Contemporary Trade Directory Entries**<br>Name: Chelmer Ltd<br>Location: 15, Atkinsons Way, Foxhills Industrial Estate, Scunthorpe, DN15 8QJ<br>Classification: Cabinet Makers<br>**Status: Inactive**<br>Positional Accuracy: Automatically positioned to the address | G3NE (SE) | 61 | - | 488382 413093 |
| 239 | **Contemporary Trade Directory Entries**<br>Name: Right Action<br>Location: 15, Atkinsons Way, Foxhills Industrial Estate, Scunthorpe, DN15 8QJ<br>Classification: Firefighting Equipment<br>**Status: Active**<br>Positional Accuracy: Automatically positioned to the address | G3NE (SE) | 61 | - | 488382 413093 |

| Map ID | Details | Quadrant Reference (Compass Direction) | Estimated Distance From Site | Contact | NGR |
|---|---|---|---|---|---|
| 239 | **Contemporary Trade Directory Entries**<br>Name: Spill Control Centre<br>Location: 15 Atkinsons Way, Foxhills Industrial Estate, Scunthorpe, South Humberside, DN15 8QJ<br>Classification: Cleaning Materials & Equipment<br>**Status: Inactive**<br>Positional Accuracy: Automatically positioned to the address | G3NE (SE) | 61 | - | 488382 413093 |
| 239 | **Contemporary Trade Directory Entries**<br>Name: The Fire Protection Centre<br>Location: Unit 15 Atkinsons Way, Foxhills Industrial Estate, Scunthorpe, South Humberside, DN15 8QJ<br>Classification: Distribution Services<br>**Status: Active**<br>Positional Accuracy: Automatically positioned to the address | G3NE (SE) | 61 | - | 488382 413093 |
| 239 | **Contemporary Trade Directory Entries**<br>Name: Northern Fire & Safety<br>Location: 15, Atkinsons Way, Foxhills Industrial Estate, Scunthorpe, South Humberside, DN15 8QJ<br>Classification: Firefighting Equipment<br>**Status: Inactive**<br>Positional Accuracy: Automatically positioned to the address | G3NE (SE) | 63 | - | 488383 413094 |
| 239 | **Contemporary Trade Directory Entries**<br>Name: T Freemantle<br>Location: 13, Atkinsons Way, Foxhills Industrial Estate, Scunthorpe, South Humberside, DN15 8QJ<br>Classification: Packaging & Wrapping Equipment & Supplies<br>**Status: Active**<br>Positional Accuracy: Automatically positioned to the address | G3NE (SE) | 72 | - | 488412 413096 |
| 240 | **Contemporary Trade Directory Entries**<br>Name: Lkab Mineral Ltd<br>Location: Lkab Minerals Ltd, Fifth Avenue, Flixborough, DN15 8SG<br>Classification: Metals - Mining<br>**Status: Active**<br>Positional Accuracy: Automatically positioned to the address | G9NW (NW) | 64 | - | 486462 414647 |
| 241 | **Contemporary Trade Directory Entries**<br>Name: Jotun<br>Location: Stather Road, Flixborough, Scunthorpe, South Humberside, DN15 8RR<br>Classification: Powder Coatings<br>**Status: Active**<br>Positional Accuracy: Automatically positioned to the address | G9SW (W) | 65 | - | 486496 414433 |
| 242 | **Contemporary Trade Directory Entries**<br>Name: T N S Concrete Products<br>Location: The Lodge, Normanby Road, Normanby, Scunthorpe, DN15 9BE<br>Classification: Concrete Products<br>**Status: Active**<br>Positional Accuracy: Automatically positioned to the address | G16NW (NE) | 73 | - | 488625 415346 |
| 243 | **Contemporary Trade Directory Entries**<br>Name: Scunthorpe Powder Coating<br>Location: 5, Atkinsons Way, Foxhills Industrial Estate, Scunthorpe, DN15 8QJ<br>Classification: Powder Coatings<br>**Status: Active**<br>Positional Accuracy: Automatically positioned to the address | G4SW (SE) | 77 | - | 488591 413056 |
| 243 | **Contemporary Trade Directory Entries**<br>Name: Mondi Scunthorpe<br>Location: Roxburgh House,Clayfield Road, Foxhills Industrial Estate, Scunthorpe, South Humberside, DN15 8QJ<br>Classification: Packaging Materials Manufacturers & Suppliers<br>**Status: Active**<br>Positional Accuracy: Manually positioned within the geographical locality | G4SW (SE) | 77 | - | 488591 413056 |
| 244 | **Contemporary Trade Directory Entries**<br>Name: Initial Industrial Services Ltd<br>Location: 7, Atkinsons Way, Foxhills Industrial Estate, Scunthorpe, South Humberside, DN15 8QJ<br>Classification: Cleaning Services - Commercial<br>**Status: Inactive**<br>Positional Accuracy: Manually positioned to the address or location | G4SW (SE) | 85 | - | 488552 413074 |
| 244 | **Contemporary Trade Directory Entries**<br>Name: Scrap Yard In Scunthorpe Htt<br>Location: 6 Atkinsons Way, Scunthorpe, South Humberside, dn15 8qj<br>Classification: Car Breakers & Dismantlers<br>**Status: Inactive**<br>Positional Accuracy: Manually positioned within the geographical locality | G4SW (SE) | 101 | - | 488593 413080 |

| Map ID | Details | Quadrant Reference (Compass Direction) | Estimated Distance From Site | Contact | NGR |
|---|---|---|---|---|---|
| 244 | **Contemporary Trade Directory Entries**<br>Name: The Access Panel Company Ltd<br>Location: Unit 5 Atkinsons Way, Foxhills Industrial Estate, Scunthorpe, South Humberside, DN15 8QJ<br>Classification: Plaster Manufacturers & Suppliers<br>**Status: Inactive**<br>Positional Accuracy: Manually positioned within the geographical locality | G4SW (SE) | 101 | - | 488593 413080 |
| 244 | **Contemporary Trade Directory Entries**<br>Name: Saxon Quality Foods<br>Location: Unit 5 Atkinsons Way, Foxhills Industrial Estate, Scunthorpe, South Humberside, DN15 8QJ<br>Classification: Food Products - Manufacturers<br>**Status: Active**<br>Positional Accuracy: Manually positioned to the address or location | G4SW (SE) | 101 | - | 488593 413080 |
| 244 | **Contemporary Trade Directory Entries**<br>Name: Adams Hydraulics Ltd<br>Location: Atkinsons Way, Foxhills Ind Est, Scunthorpe, South Humberside, DN15 8QJ<br>Classification: Glass Fibre Moulding, Materials & Manufacturers<br>**Status: Inactive**<br>Positional Accuracy: Manually positioned to the road within the address or location | G4NW (SE) | 121 | - | 488565 413108 |
| 244 | **Contemporary Trade Directory Entries**<br>Name: Honeywell Control<br>Location: Atkinsons Way,Foxhills Indust Est, Scunthorpe, S Humberside, DN15 8QJ<br>Classification: Refrigeration Equipment - Commercial<br>**Status: Inactive**<br>Positional Accuracy: Manually positioned to the road within the address or location | G4NW (SE) | 124 | - | 488583 413107 |
| 245 | **Contemporary Trade Directory Entries**<br>Name: B Batchelor<br>Location: The Forge, Stather Road, Flixborough, Scunthorpe, South Humberside, DN15 8RR<br>Classification: Blacksmiths & Forgemasters<br>**Status: Active**<br>Positional Accuracy: Automatically positioned to the address | G14SW (NW) | 90 | - | 487117 414948 |
| 246 | **Contemporary Trade Directory Entries**<br>Name: Jotun<br>Location: Jotun, Stather Road, Flixborough, Scunthorpe, South Humberside, DN15 8RR<br>Classification: Paint Manufacturers<br>**Status: Active**<br>Positional Accuracy: Automatically positioned to the address | G9NW (W) | 108 | - | 486513 414504 |
| 247 | **Contemporary Trade Directory Entries**<br>Name: Honeywell Refrigeration Services<br>Location: Atkinsons Way, Foxhills Ind Est, Scunthorpe, South Humberside, DN15 8QJ<br>Classification: Refrigeration Equipment - Commercial<br>**Status: Inactive**<br>Positional Accuracy: Manually positioned to the road within the address or location | G4NW (SE) | 124 | - | 488641 413104 |
| 247 | **Contemporary Trade Directory Entries**<br>Name: Fluidair Power Ltd<br>Location: Atkinsons Way, Foxhills Industrial Estate, Scunthorpe, DN15 8QJ<br>Classification: Hydraulic Equipment & Accessories - Sales & Service<br>**Status: Active**<br>Positional Accuracy: Automatically positioned to the address | G4NW (SE) | 156 | - | 488678 413131 |
| 247 | **Contemporary Trade Directory Entries**<br>Name: Fire Protection Centre<br>Location: Atkinsons Way, Foxhills Industrial Estate, Scunthorpe, DN15 8QJ<br>Classification: Firefighting Equipment<br>**Status: Inactive**<br>Positional Accuracy: Automatically positioned to the address | G4NW (SE) | 156 | - | 488678 413131 |
| 248 | **Contemporary Trade Directory Entries**<br>Name: Fireplace & Beams Ltd<br>Location: Holyrood Drive, Scunthorpe, DN15 8NN<br>Classification: Fireplaces & Mantelpieces<br>**Status: Inactive**<br>Positional Accuracy: Automatically positioned to the address | G2NE (S) | 130 | - | 487608 413282 |
| 249 | **Contemporary Trade Directory Entries**<br>Name: M A Hydraulics Ltd<br>Location: Unit 11 Ashley Estate,Exmoor Avenue, Scunthorpe, South Humberside, DN15 8NJ<br>Classification: Hydraulic Engineers<br>**Status: Active**<br>Positional Accuracy: Automatically positioned to the address | G3NW (S) | 133 | - | 487834 413167 |

| Map ID | Details | Quadrant Reference (Compass Direction) | Estimated Distance From Site | Contact | NGR |
|---|---|---|---|---|---|
| 249 | **Contemporary Trade Directory Entries**<br>Name: Skippingdale Motor Services<br>Location: Unit 9 Exmoor Park,Exmoor Av,Skippingdale Indust Est, Scunthorpe, S Humberside, DN15 8NU<br>Classification: Garage Services<br>**Status: Inactive**<br>Positional Accuracy: Manually positioned to the address or location | G3NW (S) | 145 | - | 487820 413176 |
| 249 | **Contemporary Trade Directory Entries**<br>Name: C P Automation<br>Location: Unit 8, Ashley Industrial Estate, Exmoor Avenue, Scunthorpe, DN15 8NJ<br>Classification: Automation Systems & Equipment<br>**Status: Active**<br>Positional Accuracy: Automatically positioned to the address | G3NW (S) | 145 | - | 487813 413174 |
| 249 | **Contemporary Trade Directory Entries**<br>Name: Tyre Wise Ltd<br>Location: Unit 8, Exmoor Avenue, Scunthorpe, South Humberside, DN15 8NJ<br>Classification: Tyre Dealers<br>**Status: Inactive**<br>Positional Accuracy: Automatically positioned to the address | G3NW (S) | 146 | - | 487814 413175 |
| 249 | **Contemporary Trade Directory Entries**<br>Name: Scunthorpe Replacement Silencers<br>Location: Unit 9, Exmoor Avenue, Scunthorpe, South Humberside, DN15 8NJ<br>Classification: Exhaust System Manufacturers & Wholesalers<br>**Status: Inactive**<br>Positional Accuracy: Automatically positioned to the address | G3NW (S) | 146 | - | 487820 413177 |
| 249 | **Contemporary Trade Directory Entries**<br>Name: Elite Motor Services Ltd<br>Location: 1, Exmoor Avenue, Scunthorpe, DN15 8NJ<br>Classification: Garage Services<br>**Status: Active**<br>Positional Accuracy: Automatically positioned to the address | G3NW (S) | 163 | - | 487820 413195 |
| 249 | **Contemporary Trade Directory Entries**<br>Name: Ad Chemdry<br>Location: 1, Exmoor Avenue, Scunthorpe, DN15 8NJ<br>Classification: Carpet, Curtain & Upholstery Cleaners<br>**Status: Inactive**<br>Positional Accuracy: Automatically positioned to the address | G3NW (S) | 163 | - | 487820 413195 |
| 249 | **Contemporary Trade Directory Entries**<br>Name: Glanford Electronics Ltd<br>Location: Unit 2, Exmoor Avenue, SCUNTHORPE, South Humberside, DN15 8NJ<br>Classification: Testing, Inspection & Calibration Equipment Manufacturers<br>**Status: Active**<br>Positional Accuracy: Automatically positioned to the address | G3NW (S) | 164 | - | 487812 413194 |
| 249 | **Contemporary Trade Directory Entries**<br>Name: Dresswise Ltd<br>Location: 40, Exmoor Avenue, Scunthorpe, South Humberside, DN15 8NJ<br>Classification: Clothing & Fabrics - Manufacturers<br>**Status: Inactive**<br>Positional Accuracy: Automatically positioned to the address | G3NW (S) | 173 | - | 487865 413215 |
| 249 | **Contemporary Trade Directory Entries**<br>Name: Dresswise Ltd<br>Location: 40, Exmoor Avenue, Scunthorpe, South Humberside, DN15 8NJ<br>Classification: Clothing & Fabrics - Manufacturers<br>**Status: Inactive**<br>Positional Accuracy: Automatically positioned to the address | G3NW (S) | 173 | - | 487865 413215 |
| 250 | **Contemporary Trade Directory Entries**<br>Name: Car Sales Direct Ltd<br>Location: Normanby Gateway, Lysaghts Way, Scunthorpe, South Humberside, DN15 9YG<br>Classification: Car Dealers - Used<br>**Status: Inactive**<br>Positional Accuracy: Automatically positioned to the address | G12SE (E) | 135 | - | 488813 414327 |
| 250 | **Contemporary Trade Directory Entries**<br>Name: Koppers<br>Location: Normanby Gateway, Lysaghts Way, Scunthorpe, South Humberside, DN15 9YG<br>Classification: Chemical Manufacturers<br>**Status: Inactive**<br>Positional Accuracy: Automatically positioned to the address | G12SE (E) | 135 | - | 488813 414327 |

| Map ID | Details | Quadrant Reference (Compass Direction) | Estimated Distance From Site | Contact | NGR |
|---|---|---|---|---|---|
| 250 | **Contemporary Trade Directory Entries**<br>Name: F E L Cooling Solutions<br>Location: Normanby Gateway, Lysaghts Way, Scunthorpe, DN15 9YG<br>Classification: Air Conditioning & Refrigeration Contractors<br>**Status: Inactive**<br>Positional Accuracy: Automatically positioned to the address | G12SE (E) | 137 | - | 488813 414324 |
| 250 | **Contemporary Trade Directory Entries**<br>Name: F E L Group Ltd<br>Location: Normanby Gateway, Lysaghts Way, Scunthorpe, DN15 9YG<br>Classification: Air Conditioning & Refrigeration Contractors<br>**Status: Active**<br>Positional Accuracy: Automatically positioned to the address | G12SE (E) | 137 | - | 488813 414324 |
| 251 | **Contemporary Trade Directory Entries**<br>Name: Sticky Products<br>Location: Markham House, Atkinsons Way, Foxhills Industrial Estate, Scunthorpe, DN15 8QJ<br>Classification: Adhesives, Glues & Sealants<br>**Status: Active**<br>Positional Accuracy: Automatically positioned to the address | G4NW (SE) | 138 | - | 488484 413146 |
| 251 | **Contemporary Trade Directory Entries**<br>Name: Flowstrip Ltd<br>Location: Markham House, Atkinsons Way, Foxhills Industrial Estate, Scunthorpe, South Humberside, DN15 8QJ<br>Classification: Adhesives, Glues & Sealants<br>**Status: Inactive**<br>Positional Accuracy: Automatically positioned to the address | G4NW (SE) | 143 | - | 488499 413148 |
| 252 | **Contemporary Trade Directory Entries**<br>Name: Tesco<br>Location: Holyrood Drive, Scunthorpe, South Humberside, DN15 8NN<br>Classification: Petrol Filling Stations<br>**Status: Inactive**<br>Positional Accuracy: Automatically positioned to the address | G2NE (S) | 140 | - | 487680 413134 |
| 253 | **Contemporary Trade Directory Entries**<br>Name: Chemdry<br>Location: Exmoor Av, Scunthorpe, South Humbersid, DN15 8NJ<br>Classification: Carpet, Curtain & Upholstery Cleaners<br>**Status: Inactive**<br>Positional Accuracy: Manually positioned to the road within the address or location | G2NE (S) | 144 | - | 487753 413158 |
| 254 | **Contemporary Trade Directory Entries**<br>Name: Honeywell Control Systems Ltd<br>Location: Atkinsons Way, Foxhills Industrial Estate, Scunthorpe, DN15 8QJ<br>Classification: Air Conditioning & Refrigeration Contractors<br>**Status: Inactive**<br>Positional Accuracy: Automatically positioned to the address | G4NW (SE) | 173 | - | 488722 413135 |
| 254 | **Contemporary Trade Directory Entries**<br>Name: Wheatley Packaging Ltd<br>Location: FOXHILLS INDUST EST, Scunthorpe, S Humberside, DN15 8QJ<br>Classification: Packaging & Wrapping Equipment & Supplies<br>**Status: Inactive**<br>Positional Accuracy: Manually positioned within the geographical locality | G4NW (SE) | 209 | - | 488721 413173 |
| 254 | **Contemporary Trade Directory Entries**<br>Name: Wheel Doctor<br>Location: Unit F1, Mercia Way, Foxhills Industrial Estate, Scunthorpe, South Humberside, DN15 8RE<br>Classification: Car Body Repairs<br>**Status: Inactive**<br>Positional Accuracy: Automatically positioned to the address | G4NW (SE) | 237 | - | 488715 413204 |
| 254 | **Contemporary Trade Directory Entries**<br>Name: Wheel Doctor<br>Location: Unit F3, Mercia Way, Foxhills Industrial Estate, Scunthorpe, South Humberside, DN15 8RE<br>Classification: Car Body Repairs<br>**Status: Inactive**<br>Positional Accuracy: Automatically positioned to the address | G4NW (SE) | 254 | - | 488714 413222 |
| 255 | **Contemporary Trade Directory Entries**<br>Name: Fireplace & Timber Products<br>Location: 2, Holyrood Drive, Scunthorpe, DN15 8NN<br>Classification: Fireplaces & Mantelpieces<br>**Status: Active**<br>Positional Accuracy: Automatically positioned to the address | G2NE (S) | 181 | - | 487660 413287 |

| Map ID | Details | Quadrant Reference (Compass Direction) | Estimated Distance From Site | Contact | NGR |
|---|---|---|---|---|---|
| 256 | **Contemporary Trade Directory Entries**<br>Name: New Century Foods<br>Location: 14a, Ram Boulevard, Foxhills Industrial Estate, Scunthorpe, DN15 8QW<br>Classification: Bacon & Ham Curers & Merchants<br>**Status: Active**<br>Positional Accuracy: Automatically positioned to the address | G4NW (SE) | 218 | - | 488468 413233 |
| 256 | **Contemporary Trade Directory Entries**<br>Name: Car Scraping Scrap Yards In Scunthorpe<br>Location: Prospect House, Ram Boulevard, Foxhills Industrial Estate, Scunthorpe, South Humberside, DN15 8QW<br>Classification: Car Breakers & Dismantlers<br>**Status: Inactive**<br>Positional Accuracy: Automatically positioned to the address | G4NW (SE) | 245 | - | 488463 413262 |
| 257 | **Contemporary Trade Directory Entries**<br>Name: Bradbury Group Ltd<br>Location: 6, Atkinsons Way, Foxhills Industrial Estate, Scunthorpe, DN15 8QJ<br>Classification: Door Manufacturers - Domestic<br>**Status: Active**<br>Positional Accuracy: Automatically positioned to the address | G4NW (SE) | 228 | - | 488599 413210 |
| 258 | **Contemporary Trade Directory Entries**<br>Name: G B Chemdry<br>Location: Unit 1, Exmoor Avenue, Scunthorpe, DN15 8NJ<br>Classification: Carpet, Curtain & Upholstery Cleaners<br>**Status: Inactive**<br>Positional Accuracy: Automatically positioned to the address | G3NW (S) | 230 | - | 487862 413272 |
| 259 | **Contemporary Trade Directory Entries**<br>Name: Dana S A C Uk<br>Location: Exmoor Avenue, SCUNTHORPE, South Humberside, DN15 8NJ<br>Classification: Gearboxes<br>**Status: Active**<br>Positional Accuracy: Automatically positioned to the address | G2NE (S) | 251 | - | 487765 413272 |
| 259 | **Contemporary Trade Directory Entries**<br>Name: Scunthorpe Wire Hook & Trading Co Ltd<br>Location: Exmoor Avenue, Scunthorpe, South Humberside, DN15 8NJ<br>Classification: Wire Products - Manufacturers<br>**Status: Inactive**<br>Positional Accuracy: Automatically positioned to the address | G2NE (S) | 251 | - | 487765 413272 |
| 260 | **Contemporary Trade Directory Entries**<br>Name: Stitchline Ltd<br>Location: Unit G1-G2, Mercia Way, Foxhills Industrial Estate, Scunthorpe, South Humberside, DN15 8RE<br>Classification: Sports Equipment Manufacturers & Distributors<br>**Status: Inactive**<br>Positional Accuracy: Automatically positioned to the address | G4NW (SE) | 253 | - | 488756 413208 |
| 260 | **Contemporary Trade Directory Entries**<br>Name: J U J Servicing & Repairs Ltd<br>Location: Unit G5, Mercia Way, Foxhills Industrial Estate, Scunthorpe, South Humberside, DN15 8RE<br>Classification: Garage Services<br>**Status: Active**<br>Positional Accuracy: Automatically positioned to the address | G4NW (SE) | 256 | - | 488774 413207 |
| 260 | **Contemporary Trade Directory Entries**<br>Name: Overseas Solutions<br>Location: G,5,Unit,Mercia Way, Foxhills Ind Est, Scunthorpe, South Humberside, DN15 8RE<br>Classification: Road Haulage Services<br>**Status: Inactive**<br>Positional Accuracy: Manually positioned to the address or location | G4NW (SE) | 256 | - | 488774 413206 |
| 260 | **Contemporary Trade Directory Entries**<br>Name: Gluepellets.Com<br>Location: Unit G5, Mercia Way, Foxhills Industrial Estate, Scunthorpe, South Humberside, DN15 8RE<br>Classification: Adhesives, Glues & Sealants<br>**Status: Inactive**<br>Positional Accuracy: Manually positioned to the address or location | G4NW (SE) | 256 | - | 488774 413207 |
| 260 | **Contemporary Trade Directory Entries**<br>Name: Scunthorpe Accident Repair & Refinishing<br>Location: Unit F7,Mercia Way, Foxhills Ind Est, Scunthorpe, South Humbersid, DN15 8RE<br>Classification: Car Body Repairs<br>**Status: Inactive**<br>Positional Accuracy: Manually positioned to the address or location | G4NW (SE) | 257 | - | 488724 413222 |

| Map ID | Details | Quadrant Reference (Compass Direction) | Estimated Distance From Site | Contact | NGR |
|---|---|---|---|---|---|
| 260 | **Contemporary Trade Directory Entries**<br>Name: Premier Sealant Systems<br>Location: Mercia Way, Foxhills Industrial Estate, Scunthorpe, South Humberside, DN15 8RE<br>Classification: Foam Products - Rubber & Plastics<br>**Status: Inactive**<br>Positional Accuracy: Automatically positioned to the address | G4NW (SE) | 265 | - | 488773 413216 |
| 260 | **Contemporary Trade Directory Entries**<br>Name: J C International<br>Location: Mercia Way, Foxhills Industrial Estate, Scunthorpe, South Humberside, DN15 8RE<br>Classification: Road Haulage Services<br>**Status: Inactive**<br>Positional Accuracy: Automatically positioned to the address | G4NW (SE) | 265 | - | 488773 413216 |
| 260 | **Contemporary Trade Directory Entries**<br>Name: A T I Manufacturing<br>Location: Mercia Way, Foxhills Industrial Estate, Scunthorpe, South Humberside, DN15 8RE<br>Classification: Wood Products, Except Furniture - Manufacturers<br>**Status: Inactive**<br>Positional Accuracy: Automatically positioned to the address | G4NW (SE) | 265 | - | 488773 413216 |
| 260 | **Contemporary Trade Directory Entries**<br>Name: G M Auto Services<br>Location: Unit G7, Mercia Way, Foxhills Industrial Estate, Scunthorpe, South Humberside, DN15 8RE<br>Classification: Caravans - Servicing & Repairs<br>**Status: Active**<br>Positional Accuracy: Automatically positioned to the address | G4NW (SE) | 274 | - | 488772 413226 |
| 260 | **Contemporary Trade Directory Entries**<br>Name: Colour Worx<br>Location: Unit G7, Mercia Way, Foxhills Industrial Estate, Scunthorpe, South Humberside, DN15 8RE<br>Classification: Car Body Repairs<br>**Status: Inactive**<br>Positional Accuracy: Automatically positioned to the address | G4NW (SE) | 274 | - | 488772 413226 |
| 260 | **Contemporary Trade Directory Entries**<br>Name: Kc Classics<br>Location: Unit G4, Mercia Way, Foxhills Industrial Estate, Scunthorpe, South Humberside, DN15 8RE<br>Classification: Classic Car Specialists<br>**Status: Inactive**<br>Positional Accuracy: Manually positioned to the address or location | G4NW (SE) | 278 | - | 488754 413235 |
| 260 | **Contemporary Trade Directory Entries**<br>Name: Kc Classics<br>Location: Unit G4, Mercia Way, Foxhills Industrial Estate, Scunthorpe, South Humberside, DN15 8RE<br>Classification: Classic Car Specialists<br>**Status: Inactive**<br>Positional Accuracy: Automatically positioned to the address | G4NW (SE) | 278 | - | 488754 413235 |
| 261 | **Contemporary Trade Directory Entries**<br>Name: Wheel Repair Specialist<br>Location: Unit F3, Mercia Way, Foxhills Industrial Estate, Scunthorpe, DN15 8RE<br>Classification: Garage Services<br>**Status: Active**<br>Positional Accuracy: Automatically positioned to the address | G4NW (SE) | 256 | - | 488713 413225 |
| 261 | **Contemporary Trade Directory Entries**<br>Name: Graves Transport<br>Location: F8 Mercia Way, Foxhills Ind Est, Scunthorpe, South Humbersid, DN15 8RE<br>Classification: Road Haulage Services<br>**Status: Inactive**<br>Positional Accuracy: Manually positioned to the address or location | G4NW (SE) | 266 | - | 488724 413232 |
| 261 | **Contemporary Trade Directory Entries**<br>Name: Forvac Services Ltd<br>Location: Unit F8, Mercia Way, Foxhills Industrial Estate, Scunthorpe, South Humberside, DN15 8RE<br>Classification: Machinery - Industrial & Commercial<br>**Status: Inactive**<br>Positional Accuracy: Automatically positioned to the address | G4NW (SE) | 267 | - | 488724 413233 |

| Map ID | Details | Quadrant Reference (Compass Direction) | Estimated Distance From Site | Contact | NGR |
|---|---|---|---|---|---|
| 261 | **Contemporary Trade Directory Entries**<br>Name: Acm Chem-Dry<br>Location: Mercia Way, Foxhills Ind Est, Scunthorpe, South Humbersid, DN15 8RE<br>Classification: Carpet, Curtain & Upholstery Cleaners<br>**Status: Inactive**<br>Positional Accuracy: Manually positioned to the road within the address or location | G4NW (SE) | 286 | - | 488735 413249 |
| 262 | **Contemporary Trade Directory Entries**<br>Name: Honeywells<br>Location: Unit 6, Exmoor Avenue, Scunthorpe, South Humberside, DN15 8NJ<br>Classification: Refrigeration Equipment - Commercial<br>**Status: Inactive**<br>Positional Accuracy: Automatically positioned to the address | G3NW (S) | 275 | - | 487823 413310 |
| 262 | **Contemporary Trade Directory Entries**<br>Name: Value Sport<br>Location: Unit 5, Exmoor Avenue, Scunthorpe, South Humberside, DN15 8NJ<br>Classification: Leisure & Sportswear Manufacturers & Wholesalers<br>**Status: Inactive**<br>Positional Accuracy: Automatically positioned to the address | G3NW (S) | 275 | - | 487841 413313 |
| 262 | **Contemporary Trade Directory Entries**<br>Name: Interlock<br>Location: 6, Exmoor Avenue, Scunthorpe, South Humberside, DN15 8NJ<br>Classification: Adhesives, Glues & Sealants<br>**Status: Inactive**<br>Positional Accuracy: Automatically positioned to the address | G3NW (S) | 275 | - | 487823 413310 |
| 263 | **Contemporary Trade Directory Entries**<br>Name: Archbold Logistics<br>Location: Waldo Way, Scunthorpe, South Humberside, DN15 9GE<br>Classification: Road Haulage Services<br>**Status: Active**<br>Positional Accuracy: Manually positioned within the geographical locality | G12NW (NE) | 284 | - | 488604 414549 |
| 263 | **Contemporary Trade Directory Entries**<br>Name: Corrboard Uk Ltd<br>Location: Waldo Way, Scunthorpe, DN15 9GE<br>Classification: Paper & Cardboard Products & Packaging - Manufacturers<br>**Status: Active**<br>Positional Accuracy: Automatically positioned to the address | G12NW (NE) | 284 | - | 488604 414549 |
| 263 | **Contemporary Trade Directory Entries**<br>Name: Qash Shredding<br>Location: Normanby Gateway,Lysaghts Way, Scunthorpe, South Humberside, DN15 9YG<br>Classification: Shredding Equipment & Services<br>**Status: Inactive**<br>Positional Accuracy: Manually positioned within the geographical locality | G12NW (NE) | 296 | - | 488592 414551 |
| 263 | **Contemporary Trade Directory Entries**<br>Name: Fast Cash 4 Scrap Cars Scunthorpe Aeg<br>Location: Normanby Gateway, Scunthorpe, South Humberside, DN15 9YG<br>Classification: Car Breakers & Dismantlers<br>**Status: Inactive**<br>Positional Accuracy: Manually positioned within the geographical locality | G12NW (NE) | 296 | - | 488592 414551 |
| 264 | **Contemporary Trade Directory Entries**<br>Name: R & M Motors<br>Location: Unit B5, Mercia Way, Foxhills Industrial Estate, Scunthorpe, DN15 8RE<br>Classification: Garage Services<br>**Status: Active**<br>Positional Accuracy: Automatically positioned to the address | G4NW (SE) | 303 | - | 488722 413271 |
| 264 | **Contemporary Trade Directory Entries**<br>Name: Foxhill Controls Ltd<br>Location: Unit B6, Mercia Way, Foxhills Industrial Estate, Scunthorpe, DN15 8RE<br>Classification: Control Panels<br>**Status: Active**<br>Positional Accuracy: Automatically positioned to the address | G4NW (SE) | 315 | - | 488721 413284 |
| 264 | **Contemporary Trade Directory Entries**<br>Name: A G M Interna ional Ltd<br>Location: Unit B8, Mercia Way, Foxhills Industrial Estate, Scunthorpe, DN15 8RE<br>Classification: Precision Engineers<br>**Status: Inactive**<br>Positional Accuracy: Automatically positioned to the address | G4NW (SE) | 331 | - | 488720 413300 |

| Map ID | Details | Quadrant Reference (Compass Direction) | Estimated Distance From Site | Contact | NGR |
|---|---|---|---|---|---|
| 264 | **Contemporary Trade Directory Entries**<br>Name: Panda Engineering Ltd<br>Location: Unit B8, Mercia Way, Foxhills Industrial Estate, Scunthorpe, South Humberside, DN15 8RE<br>Classification: Engineering Services<br>**Status: Inactive**<br>Positional Accuracy: Automatically positioned to the address | G4NW (SE) | 334 | - | 488721 413304 |
| 264 | **Contemporary Trade Directory Entries**<br>Name: Gmautoservices<br>Location: Unit A7, Mercia Way, Foxhills Industrial Estate, Scunthorpe, DN15 8RE<br>Classification: Caravans - Servicing & Repairs<br>**Status: Inactive**<br>Positional Accuracy: Automatically positioned to the address | G4NW (SE) | 335 | - | 488759 413293 |
| 265 | **Contemporary Trade Directory Entries**<br>Name: T S C Foods Ltd<br>Location: Unit 22 Normanby Enterprise Park,Nisa Way, Scunthorpe, South Humberside, DN15 9YA<br>Classification: Distribution Services<br>**Status: Active**<br>Positional Accuracy: Manually positioned within the geographical locality | G11NE (NE) | 337 | - | 488392 414584 |
| 265 | **Contemporary Trade Directory Entries**<br>Name: D H L<br>Location: Normanby Enterprise Park,Nisa Way, Scunthorpe, South Humberside, DN15 9YA<br>Classification: Distribution Services<br>**Status: Active**<br>Positional Accuracy: Manually positioned within the geographical locality | G11NE (NE) | 337 | - | 488392 414584 |
| 266 | **Contemporary Trade Directory Entries**<br>Name: Iac Group Ltd<br>Location: Park Farm Road, Scunthorpe, South Humberside, DN15 8QP<br>Classification: Plastics - Injection Moulding<br>**Status: Inactive**<br>Positional Accuracy: Automatically positioned to the address | G4NW (SE) | 390 | - | 488673 413368 |
| 266 | **Contemporary Trade Directory Entries**<br>Name: International Automotive Components<br>Location: Park Farm Road, Scunthorpe, DN15 8QP<br>Classification: Plastics - Injection Moulding<br>**Status: Active**<br>Positional Accuracy: Automatically positioned to the address | G4NW (SE) | 405 | - | 488662 413384 |
| 267 | **Contemporary Trade Directory Entries**<br>Name: Intech Environmental<br>Location: Normanby Road, Scunthorpe, DN15 8QZ<br>Classification: Commercial Cleaning Services<br>**Status: Inactive**<br>Positional Accuracy: Automatically positioned to the address | G8NE (E) | 429 | - | 489062 413982 |
| 267 | **Contemporary Trade Directory Entries**<br>Name: Intech Environmental Ltd<br>Location: Normanby Road, Scunthorpe, DN15 8QZ<br>Classification: Commercial Cleaning Services<br>**Status: Active**<br>Positional Accuracy: Automatically positioned to the address | G8NE (E) | 429 | - | 489062 413982 |
| 268 | **Contemporary Trade Directory Entries**<br>Name: Bibby Distribution<br>Location: Park Farm Road, Scunthorpe, DN15 8QP<br>Classification: Distribution Services<br>**Status: Active**<br>Positional Accuracy: Automatically positioned to the address | G4NE (SE) | 439 | - | 488863 413370 |
| 269 | **Contemporary Trade Directory Entries**<br>Name: Platinum Industrial Cleaning Ltd<br>Location: 15/19, Normanby Park Workshops, Normanby Road, Scunthorpe, South Humberside, DN15 8QZ<br>Classification: Cleaning Services - Commercial<br>**Status: Inactive**<br>Positional Accuracy: Manually positioned to the address or location | G8NE (E) | 445 | - | 489089 413888 |
| 269 | **Contemporary Trade Directory Entries**<br>Name: Tony Smith Transport Ltd<br>Location: 15-19, Normanby Road, Scunthorpe, DN15 8QZ<br>Classification: Road Haulage Services<br>**Status: Inactive**<br>Positional Accuracy: Automatically positioned to the address | G8NE (E) | 445 | - | 489089 413888 |

| Map ID | Details | Quadrant Reference (Compass Direction) | Estimated Distance From Site | Contact | NGR |
|---|---|---|---|---|---|
| 269 | **Contemporary Trade Directory Entries**<br>Name: North East Pallets<br>Location: Normanby Road, Scunthorpe, South Humberside, DN15 8QZ<br>Classification: Pallets, Crates & Packing Cases<br>**Status: Inactive**<br>Positional Accuracy: Manually positioned to the address or location | G8NE (E) | 446 | - | 489088 413888 |
| 269 | **Contemporary Trade Directory Entries**<br>Name: Abbey International Ltd<br>Location: Unit 15-19 Normanby Workshops,Normanby Rd, Scunthorpe, South Humberside, DN15 8QZ<br>Classification: Road Haulage Services<br>**Status: Inactive**<br>Positional Accuracy: Manually positioned to the address or location | G8NE (E) | 446 | - | 489088 413888 |
| 269 | **Contemporary Trade Directory Entries**<br>Name: Arena Blinds 2001<br>Location: Unit 21 Normanby Park Workshops, Normanby Road, Scunthorpe, South Humberside, DN15 8QZ<br>Classification: Blinds, Awnings & Canopies<br>**Status: Active**<br>Positional Accuracy: Manually positioned to the address or location | G8NE (E) | 473 | - | 489080 413840 |
| 270 | **Contemporary Trade Directory Entries**<br>Name: Scrap Cars Vans Caravans Buyer<br>Location: Normanby Road, Scunthorpe, South Humberside, dn15 8qz<br>Classification: Car Breakers & Dismantlers<br>**Status: Inactive**<br>Positional Accuracy: Manually positioned within the geographical locality | G8NE (E) | 458 | - | 489100 413835 |
| 270 | **Contemporary Trade Directory Entries**<br>Name: Cashin1hourscrapyard<br>Location: Normanby Road, Scunthorpe, South Humberside, dn15 8qz<br>Classification: Car Breakers & Dismantlers<br>**Status: Inactive**<br>Positional Accuracy: Manually positioned within the geographical locality | G8NE (E) | 458 | - | 489100 413835 |
| 270 | **Contemporary Trade Directory Entries**<br>Name: Rebel Power Pipes<br>Location: Unit 45 Normanby Park Workshops,Normanby Rd, Scunthorpe, S Humberside, DN15 8QZ<br>Classification: Exhaust System Manufacturers & Wholesalers<br>**Status: Inactive**<br>Positional Accuracy: Manually positioned to the address or location | G8NE (E) | 460 | - | 489099 413834 |
| 270 | **Contemporary Trade Directory Entries**<br>Name: S O M I Trailers<br>Location: Normanby Rd, Scunthorpe, South Humberside, DN15 8QZ<br>Classification: Trailers & Towing Equipment<br>**Status: Inactive**<br>Positional Accuracy: Manually positioned to the road within the address or location | G8NE (E) | 492 | - | 489058 413842 |
| 270 | **Contemporary Trade Directory Entries**<br>Name: Kt Commercials Ltd<br>Location: Normanby Rd, Scunthorpe, South Humberside, DN15 8QZ<br>Classification: Commercial Vehicle Servicing, Repairs, Parts & Accessories<br>**Status: Inactive**<br>Positional Accuracy: Manually positioned to the road within the address or location | G8NE (E) | 492 | - | 489058 413842 |
| 271 | **Contemporary Trade Directory Entries**<br>Name: Emtrade International<br>Location: Ram Boulevard, Foxhills Industrial Estate, Scun horpe, South Humberside, DN15 8QW<br>Classification: Machinery - Industrial & Commercial<br>**Status: Inactive**<br>Positional Accuracy: Automatically positioned to the address | G8SW (SE) | 461 | - | 488467 413484 |
| 271 | **Contemporary Trade Directory Entries**<br>Name: Emtrade International<br>Location: Ram Boulevard, Foxhills Industrial Estate, Scun horpe, South Humberside, DN15 8QW<br>Classification: Paint & Varnish Stripping<br>**Status: Inactive**<br>Positional Accuracy: Automatically positioned to the address | G8SW (SE) | 461 | - | 488467 413484 |
| 272 | **Contemporary Trade Directory Entries**<br>Name: Titan Trailers Ltd<br>Location: Normanby Road, Scunthorpe, South Humberside, DN15 8QZ<br>Classification: Trailers & Towing Equipment<br>**Status: Inactive**<br>Positional Accuracy: Automatically positioned to the address | G8NE (E) | 479 | - | 489036 413937 |

| Map ID | Details | Quadrant Reference (Compass Direction) | Estimated Distance From Site | Contact | NGR |
|---|---|---|---|---|---|
| 273 | **Contemporary Trade Directory Entries**<br>Name: Christy Hunt (Agricultural) Ltd<br>Location: Foxhills Indust Est, Scunthorpe, S Humberside, DN15 8QW<br>Classification: Quarries<br>**Status: Inactive**<br>Positional Accuracy: Manually positioned within the geographical locality | G7SE (SE) | 498 | - | 488436 413530 |
| 274 | **Contemporary Trade Directory Entries**<br>Name: Karro Food Group<br>Location: Billet Lane, Scunthorpe, South Humberside, DN15 9YH<br>Classification: Food Products - Manufacturers<br>**Status: Inactive**<br>Positional Accuracy: Automatically positioned to the address | G8NW (E) | 510 | - | 488608 414012 |
| 274 | **Contemporary Trade Directory Entries**<br>Name: Kestrel B C E<br>Location: Billet Lane, Scunthorpe, South Humberside, DN15 9YH<br>Classification: Cladding Suppliers & Installers<br>**Status: Inactive**<br>Positional Accuracy: Manually positioned within the geographical locality | G8NW (E) | 510 | - | 488608 414012 |
| 274 | **Contemporary Trade Directory Entries**<br>Name: Kestrel<br>Location: Billet Lane,Normanby Industrial Estate, Scunthorpe, South Humberside, DN15 9YH<br>Classification: PVC-U Products - Manufacturers & Suppliers<br>**Status: Inactive**<br>Positional Accuracy: Manually positioned within the geographical locality | G8NW (E) | 510 | - | 488608 414012 |
| 274 | **Contemporary Trade Directory Entries**<br>Name: Alan Dick Communications Ltd<br>Location: Billet Lane, Scunthorpe, South Humberside, DN15 9YH<br>Classification: Railway Equipment Manufacturers<br>**Status: Active**<br>Positional Accuracy: Automatically positioned to the address | G8NW (E) | 510 | - | 488608 414012 |
| 274 | **Contemporary Trade Directory Entries**<br>Name: Kestrel B C E<br>Location: Billet Lane,Normanby Enterprise Park, Scunthorpe, South Humberside, DN15 9YH<br>Classification: PVC-U Products - Manufacturers & Suppliers<br>**Status: Active**<br>Positional Accuracy: Manually positioned within the geographical locality | G8NW (E) | 534 | - | 488597 413991 |
| 275 | **Contemporary Trade Directory Entries**<br>Name: Mineral Grow<br>Location: Unit 4 Park Farm Road, Scunthorpe, South Humberside, DN15 8QP<br>Classification: Fertilisers<br>**Status: Inactive**<br>Positional Accuracy: Manually positioned within the geographical locality | G8SW (SE) | 539 | - | 488638 413521 |
| 276 | **Contemporary Trade Directory Entries**<br>Name: Li-Lo Leisure Products Ltd<br>Location: Cupola Way, Scunthorpe, South Humberside, DN15 9YJ<br>Classification: Distribution Services<br>**Status: Inactive**<br>Positional Accuracy: Automatically positioned to the address | G8NE (E) | 540 | - | 489014 413823 |
| 277 | **Contemporary Trade Directory Entries**<br>Name: B-Line Industries<br>Location: Unit 4, Cupola Way, Scunthorpe, South Humberside, DN15 9YJ<br>Classification: PVC-U Products - Manufacturers & Suppliers<br>**Status: Inactive**<br>Positional Accuracy: Automatically positioned to the address | G8SE (E) | 564 | - | 489063 413703 |
| 278 | **Contemporary Trade Directory Entries**<br>Name: Mondi Packaging Hipac<br>Location: Bloom Lane,Normanby Enterprise Park, Scunthorpe, South Humberside, DN15 9YG<br>Classification: Boxes & Cartons<br>**Status: Inactive**<br>Positional Accuracy: Manually positioned within the geographical locality | G8NE (E) | 582 | - | 488787 413870 |
| 279 | **Contemporary Trade Directory Entries**<br>Name: C & C Transport Scunthorpe Ltd<br>Location: Park Farm Road, Scunthorpe, South Humberside, DN15 8QP<br>Classification: Road Haulage Services<br>**Status: Inactive**<br>Positional Accuracy: Automatically positioned to the address | G8SW (SE) | 599 | - | 488682 413577 |

| Map ID | Details | Quadrant Reference (Compass Direction) | Estimated Distance From Site | Contact | NGR |
|---|---|---|---|---|---|
| 280 | **Contemporary Trade Directory Entries**<br>Name: 2 Sisters Food Group<br>Location: Ram Boulevard, Foxhills Industrial Estate, Scun horpe, DN15 8QW<br>Classification: Food Products - Manufacturers<br>**Status: Inactive**<br>Positional Accuracy: Automatically positioned to the address | G7SE (SE) | 603 | - | 488379 413653 |
| 281 | **Contemporary Trade Directory Entries**<br>Name: Rick Bestwick North Ltd<br>Location: Phase 6,Cupola Way, Scunthorpe, South Humberside, DN15 9YJ<br>Classification: Frozen Food Processors & Distributors<br>**Status: Inactive**<br>Positional Accuracy: Manually positioned within the geographical locality | G8SE (E) | 628 | - | 489104 413571 |
| 281 | **Contemporary Trade Directory Entries**<br>Name: H L Engineering Contractors Ltd<br>Location: The H L Uk Holdings Building,Normanby Road, Scunthorpe, South Humberside, DN15 9YJ<br>Classification: Mechanical Engineers<br>**Status: Active**<br>Positional Accuracy: Manually positioned within the geographical locality | G8SE (E) | 628 | - | 489104 413571 |
| 282 | **Contemporary Trade Directory Entries**<br>Name: Northern Waste Group<br>Location: Unit 4, Sterling Business Park, Park Farm Road, Scunthorpe, DN15 8QP<br>Classification: Recycling Services<br>**Status: Active**<br>Positional Accuracy: Automatically positioned to the address | G7NE (SE) | 640 | - | 488326 413833 |
| 283 | **Contemporary Trade Directory Entries**<br>Name: Southbank Recycling Ltd<br>Location: Southbank Recycling, Park Farm Road, Scunthorpe, DN15 8QP<br>Classification: Recycling Services<br>**Status: Inactive**<br>Positional Accuracy: Automatically positioned to the address | G8SW (SE) | 651 | - | 488739 413623 |
| 284 | **Contemporary Trade Directory Entries**<br>Name: Bentall Rowlands Ltd<br>Location: Ram Boulevard, Foxhills Industrial Estate, Scun horpe, South Humberside, DN15 8QW<br>Classification: Agricultural Machinery - Sales & Service<br>**Status: Inactive**<br>Positional Accuracy: Automatically positioned to the address | G7NE (E) | 710 | - | 488417 413906 |
| 284 | **Contemporary Trade Directory Entries**<br>Name: Picador<br>Location: Atkinsons Way, Foxhills Industrial Estate, Scunthorpe, South Humberside, DN15 8QJ<br>Classification: Engineers - General<br>**Status: Inactive**<br>Positional Accuracy: Automatically positioned to the address | G7NE (E) | 710 | - | 488417 413906 |
| 284 | **Contemporary Trade Directory Entries**<br>Name: Picador<br>Location: Atkinsons Way, Foxhills Industrial Estate, Scunthorpe, South Humberside, DN15 8QJ<br>Classification: Engineers - General<br>**Status: Inactive**<br>Positional Accuracy: Automatically positioned to the address | G7NE (E) | 710 | - | 488417 413906 |
| 285 | **Fuel Station Entries**<br>Name: Tesco Scunthorpe<br>Location: Holyrood Drive , , Scunthorpe, North Lincolnshire, DN15 8NN<br>Brand: Obsolete<br>Premises Type: Not Applicable<br>**Status: Obsolete**<br>Positional Accuracy: Automatically positioned to the address | G2NE (S) | 28 | - | 487516 413195 |

| Map ID | Details | Quadrant Reference (Compass Direction) | Estimated Distance From Site | Contact | NGR |
|---|---|---|---|---|---|
| 286 | **Ancient Woodland**<br>Name: Burton Wood<br>Reference: 1103903<br>Area(m²): 455899.25<br>Type: Plantation on Ancient Woodland | G13NE (NW) | 0 | 8 | 486777 415424 |
| 287 | **Local Nature Reserves**<br>Name: Phoenix Parkway<br>Multiple Area: N<br>Area (m2): 208059.46<br>Source: Natural England<br>Designation Date: 1st September 2006 | G7SW (S) | 0 | 8 | 487890 413651 |
| 288 | **Local Nature Reserves**<br>Name: Phoenix<br>Multiple Area: Y<br>Area (m2): 241032.54<br>Source: Natural England<br>Designation Date: Not Supplied | G6NE (S) | 0 | 8 | 487768 414101 |
| 289 | **Local Nature Reserves**<br>Name: Conesby Quarry<br>Multiple Area: Y<br>Area (m2): 392328.39<br>Source: Natural England<br>Designation Date: Not Supplied | G12NE (E) | 0 | 8 | 488896 414532 |
| 290 | **Local Nature Reserves**<br>Name: Atkinsons Warren<br>Multiple Area: N<br>Area (m2): 328016.77<br>Source: Natural England<br>Designation Date: 28th July 2004 | G3SW (S) | 0 | 8 | 487986 413021 |
| 291 | **Nitrate Vulnerable Zones**<br>Name: Winterton Beck From Source To The Humber Nvz<br>Description: Surface Water<br>Source: Environment Agency, Head Office | G11NW (NE) | 0 | 4 | 488027 414514 |
| 292 | **Nitrate Vulnerable Zones**<br>Name: Burton Stather Drain Nvz<br>Description: Surface Water<br>Source: Environment Agency, Head Office | G6NE (S) | 0 | 4 | 487768 414101 |
| 293 | **Nitrate Vulnerable Zones**<br>Name: Bottesford Beck Catchment (Trib Of R Trent) Nvz<br>Description: Surface Water<br>Source: Environment Agency, Head Office | G8NE (E) | 0 | 4 | 488922 413790 |
| 294 | **Ramsar Sites**<br>Name: Humber Estuary<br>Multiple Areas: Y<br>Total Area (m2): 379878013.25<br>Source: Natural England<br>Reference: UK11031<br>Designation Date: Not Supplied | (W) | 0 | 8 | 486243 413946 |

| Map ID | Details | Quadrant Reference (Compass Direction) | Estimated Distance From Site | Contact | NGR |
|---|---|---|---|---|---|
| 295 | **Sites of Special Scientific Interest**<br>Name: Humber Estuary<br>Multiple Areas: Y<br>Total Area (m2): 370005958.55<br>Source: Natural England<br>Reference: 2000480<br>Designation Details: Site Of Special Scientific Interest<br>Designation Date: 3rd February 2004<br>Date Type: Notified<br>Designation Details: Water Framework Directive (WFD)<br>Designation Date: 3rd February 2004<br>Date Type: Notified<br>Designation Details: Geological Conservation Review<br>Designation Date: 3rd February 2004<br>Date Type: Notified<br>Designation Details: Ministry Of Defence Reserve<br>Designation Date: 3rd February 2004<br>Date Type: Notified<br>Designation Details: National Nature Reserve<br>Designation Date: 3rd February 2004<br>Date Type: Notified<br>Designation Details: Ramsar Site<br>Designation Date: 3rd February 2004<br>Date Type: Notified<br>Designation Details: Special Area Of Conservation<br>Designation Date: 3rd February 2004<br>Date Type: Notified<br>Designation Details: Special Protection Area<br>Designation Date: 3rd February 2004<br>Date Type: Notified | (W) | 0 | 8 | 486243<br>413946 |
| 296 | **Special Areas of Conservation**<br>Name: Humber Estuary<br>Multiple Areas: N<br>Total Area (m2): 366571513.41<br>Source: Natural England<br>Reference: UK0030170<br>**Status: Designated** | (W) | 0 | 8 | 486243<br>413946 |

| Agency & Hydrological | Version | Update Cycle |
|---|---|---|
| **Contaminated Land Register Entries and Notices** | | |
| North Lincolnshire Council - Environmental Protection Team | February 2013 | Annual Rolling Update |
| Environment Agency - Head Office | June 2020 | Annually |
| **Discharge Consents** | | |
| Environment Agency - Anglian Region | October 2020 | Quarterly |
| Environment Agency - Midlands Region | October 2020 | Quarterly |
| **Enforcement and Prohibition Notices** | | |
| Environment Agency - Anglian Region | March 2013 | Annual Rolling Update |
| **Integrated Pollution Controls** | | |
| Environment Agency - Anglian Region | October 2008 | Variable |
| Environment Agency - Midlands Region | October 2008 | Variable |
| **Integrated Pollution Prevention And Control** | | |
| Environment Agency - Anglian Region | October 2020 | Quarterly |
| Environment Agency - Midlands Region | October 2020 | Quarterly |
| **Local Authority Integrated Pollution Prevention And Control** | | |
| North Lincolnshire Council - Environmental Protection Team | March 2015 | Variable |
| **Local Authority Pollution Prevention and Controls** | | |
| North Lincolnshire Council - Environmental Protection Team | March 2015 | Annual Rolling Update |
| **Local Authority Pollution Prevention and Control Enforcements** | | |
| North Lincolnshire Council - Environmental Protection Team | March 2015 | Variable |
| **Nearest Surface Water Feature** | | |
| Ordnance Survey | September 2020 | |
| **Pollution Incidents to Controlled Waters** | | |
| Environment Agency - Midlands Region | December 1999 | Not Applicable |
| Environment Agency - Anglian Region | September 1999 | Not Applicable |
| **Prosecutions Relating to Authorised Processes** | | |
| Environment Agency - Midlands Region | July 2015 | Annual Rolling Update |
| Environment Agency - Anglian Region | March 2013 | Annual Rolling Update |
| **Prosecutions Relating to Controlled Waters** | | |
| Environment Agency - Anglian Region | March 2013 | Annual Rolling Update |
| **Registered Radioactive Substances** | | |
| Environment Agency - Anglian Region | June 2016 | |
| **River Quality** | | |
| Environment Agency - Head Office | November 2001 | Not Applicable |
| **River Quality Biology Sampling Points** | | |
| Environment Agency - Head Office | July 2012 | Annually |
| **River Quality Chemistry Sampling Points** | | |
| Environment Agency - Head Office | July 2012 | Annually |
| **Substantiated Pollution Incident Register** | | |
| Environment Agency - Anglian Region - Northern Area | October 2020 | Quarterly |
| **Water Abstractions** | | |
| Environment Agency - Anglian Region | October 2020 | Quarterly |
| Environment Agency - Midlands Region | October 2020 | Quarterly |
| **Water Industry Act Referrals** | | |
| Environment Agency - Anglian Region | October 2017 | Quarterly |
| **Groundwater Vulnerability Map** | | |
| Environment Agency - Head Office | June 2018 | As notified |
| **Groundwater Vulnerability - Soluble Rock Risk** | | |
| Environment Agency - Head Office | June 2018 | As notified |
| **Bedrock Aquifer Designations** | | |
| Environment Agency - Head Office | January 2018 | Annually |

| Agency & Hydrological | Version | Update Cycle |
|---|---|---|
| **Superficial Aquifer Designations** | | |
| Environment Agency - Head Office | January 2018 | Annually |
| **Source Protection Zones** | | |
| Environment Agency - Head Office | October 2019 | Quarterly |
| **Extreme Flooding from Rivers or Sea without Defences** | | |
| Environment Agency - Head Office | September 2020 | Quarterly |
| **Flooding from Rivers or Sea without Defences** | | |
| Environment Agency - Head Office | September 2020 | Quarterly |
| **Areas Benefiting from Flood Defences** | | |
| Environment Agency - Head Office | September 2020 | Quarterly |
| **Flood Water Storage Areas** | | |
| Environment Agency - Head Office | September 2020 | Quarterly |
| **Flood Defences** | | |
| Environment Agency - Head Office | September 2020 | Quarterly |
| **OS Water Network Lines** | | |
| Ordnance Survey | September 2020 | Quarterly |
| **BGS Groundwater Flooding Susceptibility** | | |
| British Geological Survey - National Geoscience Information Service | May 2013 | Annually |
| **Waste** | **Version** | **Update Cycle** |
| **BGS Recorded Landfill Sites** | | |
| British Geological Survey - National Geoscience Information Service | June 1996 | Not Applicable |
| **Historical Landfill Sites** | | |
| Environment Agency - Head Office | October 2019 | Quarterly |
| **Integrated Pollution Control Registered Waste Sites** | | |
| Environment Agency - Anglian Region | October 2008 | Not Applicable |
| **Licensed Waste Management Facilities (Landfill Boundaries)** | | |
| Environment Agency - Anglian Region - Northern Area | October 2020 | Quarterly |
| **Licensed Waste Management Facilities (Locations)** | | |
| Environment Agency - Anglian Region - Northern Area | October 2020 | Quarterly |
| Environment Agency - Midlands Region - East Area | October 2020 | Quarterly |
| **Local Authority Landfill Coverage** | | |
| North Lincolnshire Council - Environmental Protection Team | May 2000 | Not Applicable |
| **Local Authority Recorded Landfill Sites** | | |
| North Lincolnshire Council - Environmental Protection Team | May 2000 | Not Applicable |
| **Registered Landfill Sites** | | |
| Environment Agency - Anglian Region - Northern Area | March 2003 | Not Applicable |
| **Registered Waste Transfer Sites** | | |
| Environment Agency - Anglian Region - Northern Area | March 2003 | Not Applicable |
| **Registered Waste Treatment or Disposal Sites** | | |
| Environment Agency - Anglian Region - Northern Area | March 2003 | Not Applicable |
| Environment Agency - Midlands Region - Lower Trent Area | March 2003 | Not Applicable |

| Hazardous Substances | Version | Update Cycle |
|---|---|---|
| **Control of Major Accident Hazards Sites (COMAH)**<br>Health and Safety Executive | April 2018 | Bi-Annually |
| **Explosive Sites**<br>Health and Safety Executive | March 2017 | Annually |
| **Notification of Installations Handling Hazardous Substances (NIHHS)**<br>Health and Safety Executive | November 2000 | Not Applicable |
| **Planning Hazardous Substance Enforcements**<br>North Lincolnshire Council - Planning Department | October 2015 | Variable |
| **Planning Hazardous Substance Consents**<br>North Lincolnshire Council - Planning Department | October 2015 | Variable |
| **Geological** | **Version** | **Update Cycle** |
| **BGS 1:625,000 Solid Geology**<br>British Geological Survey - National Geoscience Information Service | January 2009 | Not Applicable |
| **BGS Recorded Mineral Sites**<br>British Geological Survey - National Geoscience Information Service | November 2020 | Bi-Annually |
| **CBSCB Compensation District**<br>Cheshire Brine Subsidence Compensation Board (CBSCB) | August 2011 | Not Applicable |
| **Coal Mining Affected Areas**<br>The Coal Authority - Property Searches | March 2014 | Annual Rolling Update |
| **Mining Instability**<br>Ove Arup & Partners | October 2000 | Not Applicable |
| **Non Coal Mining Areas of Great Britain**<br>British Geological Survey - National Geoscience Information Service | May 2015 | Not Applicable |
| **Potential for Collapsible Ground Stability Hazards**<br>British Geological Survey - National Geoscience Information Service | April 2020 | Annually |
| **Potential for Compressible Ground Stability Hazards**<br>British Geological Survey - National Geoscience Information Service | January 2019 | Annually |
| **Potential for Ground Dissolution Stability Hazards**<br>British Geological Survey - National Geoscience Information Service | January 2019 | Annually |
| **Potential for Landslide Ground Stability Hazards**<br>British Geological Survey - National Geoscience Information Service | January 2019 | Annually |
| **Potential for Running Sand Ground Stability Hazards**<br>British Geological Survey - National Geoscience Information Service | January 2019 | Annually |
| **Potential for Shrinking or Swelling Clay Ground Stability Hazards**<br>British Geological Survey - National Geoscience Information Service | January 2019 | Annually |
| **Radon Potential - Radon Affected Areas**<br>British Geological Survey - National Geoscience Information Service | July 2011 | Annually |
| **Radon Potential - Radon Protection Measures**<br>British Geological Survey - National Geoscience Information Service | July 2011 | Annually |
| **Industrial Land Use** | **Version** | **Update Cycle** |
| **Contemporary Trade Directory Entries**<br>Thomson Directories | October 2020 | Quarterly |
| **Fuel Station Entries**<br>Catalist Ltd - Experian | September 2020 | Quarterly |
| **Gas Pipelines**<br>National Grid | September 2020 | |
| **Underground Electrical Cables**<br>National Grid | August 2020 | |

| Sensitive Land Use | Version | Update Cycle |
|---|---|---|
| **Ancient Woodland**<br>Natural England | April 2020 | Bi-Annually |
| **Areas of Adopted Green Belt**<br>North Lincolnshire Council | June 2020 | As notified |
| **Areas of Unadopted Green Belt**<br>North Lincolnshire Council | June 2020 | As notified |
| **Areas of Outstanding Natural Beauty**<br>Natural England | June 2019 | Bi-Annually |
| **Environmentally Sensitive Areas**<br>Natural England | January 2017 | |
| **Forest Parks**<br>Forestry Commission | April 1997 | Not Applicable |
| **Local Nature Reserves**<br>Natural England | April 2020 | Bi-Annually |
| **Marine Nature Reserves**<br>Natural England | July 2019 | Bi-Annually |
| **National Nature Reserves**<br>Natural England | July 2019 | Bi-Annually |
| **National Parks**<br>Natural England | April 2017 | Bi-Annually |
| **Nitrate Sensitive Areas**<br>Natural England | April 2016 | Not Applicable |
| **Nitrate Vulnerable Zones**<br>Environment Agency - Head Office<br>Department for Environment, Food and Rural Affairs (DEFRA - formerly FRCA) | December 2017<br>October 2015 | Bi-Annually |
| **Ramsar Sites**<br>Natural England | August 2020 | Bi-Annually |
| **Sites of Special Scientific Interest**<br>Natural England | May 2020 | Bi-Annually |
| **Special Areas of Conservation**<br>Natural England | July 2020 | Bi-Annually |
| **Special Protection Areas**<br>Natural England | September 2020 | Bi-Annually |

# Data Suppliers

A selection of organisations who provide data within this report

| Data Supplier | Data Supplier Logo |
|---|---|
| Ordnance Survey | |
| Environment Agency | |
| Scottish Environment Protection Agency | |
| The Coal Authority | |
| British Geological Survey | |
| Centre for Ecology and Hydrology | |
| Natural Resources Wales | |
| Scottish Natural Heritage | |
| Natural England | |
| Public Health England | |
| Ove Arup | |
| Stantec UK Ltd | |

# Useful Contacts

| Contact | Name and Address | Contact Details |
|---|---|---|
| 1 | **British Geological Survey - Enquiry Service**<br>British Geological Survey, Environmental Science Centre, Keyworth, Nottingham, Nottinghamshire, NG12 5GG | Telephone: 0115 936 3143<br>Fax: 0115 936 3276<br>Email: enquiries@bgs.ac.uk<br>[redacted] |
| 2 | **Environment Agency - National Customer Contact Centre (NCCC)**<br>PO Box 544, Templeborough, Rotherham, S60 1BY | Telephone: 03708 506 506<br>Email: enquiries@environment-agency.gov.uk |
| 3 | **North Lincolnshire Council - Environmental Protection Team**<br>Church Square House, PO Box 42, Scunthorpe, Lincolnshire, DN15 6XQ | Telephone: 01724 296296<br>Fax: 01724 280271<br>Website: www.northlincs.gov.uk |
| 4 | **Environment Agency - Head Office**<br>Rio House, Waterside Drive, Aztec West, Almondsbury, Bristol, Avon, BS32 4UD | Telephone: 01454 624400<br>Fax: 01454 624409 |
| 5 | **Ordnance Survey**<br>Adanac Drive, Southampton, Hampshire, SO16 0AS | Telephone: 03456 05 05 05<br>Email: customerservices@ordnancesurvey.co.uk<br>Website: www.ordnancesurvey.gov.uk |
| 6 | **Health and Safety Executive**<br>5S.2 Redgrave Court, Merton Road, Bootle, L20 7HS | Website: www.hse.gov.uk |
| 7 | **North Lincolnshire Council - Planning Department**<br>Church Square House, PO Box 42, Scunthorpe, DN15 6XQ | Telephone: 01724 296296<br>Fax: 01724 280271<br>Website: www.northlincs.gov.uk |
| 8 | **Natural England**<br>County Hall, Spetchley Road, Worcester, WR5 2NP | Telephone: 0300 060 3900<br>Email: enquiries@naturalengland.org.uk<br>[redacted] |
| - | **Public Health England - Radon Survey, Centre for Radiation, Chemical and Environmental Hazards**<br>Chilton, Didcot, Oxfordshire, OX11 0RQ | Telephone: 01235 822622<br>Fax: 01235 833891<br>Email: radon@phe.gov.uk<br>[redacted] |
| - | **Landmark Information Group Limited**<br>Imperium, Imperial Way, Reading, Berkshire, RG2 0TD | Telephone: 0844 844 9952<br>Fax: 0844 844 9951<br>Email: customerservices@landmarkinfo.co.uk<br>[redacted] |

Please note that the Environment Agency / Natural Resources Wales / SEPA have a charging policy in place for enquiries.

# Historical Mapping Legends

## Ordnance Survey County Series 1:10,560

Gravel Pit
Sand Pit
Other Pits
Quarry
Shingle
Orchard
Osiers
Reeds
Marsh
Mixed Wood
Deciduous
Brushwood
Fir
Furze
Rough Pasture
Arrow denotes flow of water
Trigonometrical Station
Site of Antiquities
Bench Mark
Pump, Guide Post, Signal Post
Well, Spring, Boundary Post
285 Surface Level
Sketched Contour
Instrumental Contour
Main Roads
Fenced
Un-Fenced
Minor Roads
Fenced
Un-Fenced
Sunken Road
Raised Road
Road over Railway
Railway over River
Railway over Road
Level Crossing
Road over River or Canal
Road over Stream
Road over Stream
County Boundary (Geographical)
County & Civil Parish Boundary
Administrative County & Civil Parish Boundary
Co. Boro. Bdy. County Borough Boundary (England)
Co. Burgh Bdy. County Burgh Boundary (Scotland)
R.D. Bdy. Rural District Boundary
Civil Parish Boundary

## Ordnance Survey Plan 1:10,000

Chalk Pit, Clay Pit or Quarry
Gravel Pit
Sand Pit
Disused Pit or Quarry
Refuse or Slag Heap
Lake, Loch or Pond
Dunes
Boulders
Coniferous Trees
Non-Coniferous Trees
Orchard
Scrub
Coppice
Bracken
Heath
Rough Grassland
Marsh
Reeds
Saltings
Building
Direction of Flow of Water
Shingle
Sand
Glasshouse
Pylon
Electricity Transmission Line
Sloping Masonry
Pylon
Pole
Cutting
Embankment
Standard Gauge Multiple Track
Road Under
Road Over
Level Crossing
Foot Bridge
Standard Gauge Single Track
Siding, Tramway or Mineral Line
Narrow Gauge
Geographical County
Administrative County, County Borough or County of City
Municipal Borough, Urban or Rural District, Burgh or District Council
Borough, Burgh or County Constituency
Shown only when not coincident with other boundaries
Civil Parish
Shown alternately when coincidence of boundaries occurs

| | | | |
|---|---|---|---|
| BP, BS | Boundary Post or Stone | Pol Sta | Police Station |
| Ch | Church | PO | Post Office |
| CH | Club House | PC | Public Convenience |
| F E Sta | Fire Engine Station | PH | Public House |
| FB | Foot Bridge | SB | Signal Box |
| Fn | Fountain | Spr | Spring |
| GP | Guide Post | TCB | Telephone Call Box |
| MP | Mile Post | TCP | Telephone Call Post |
| MS | Mile Stone | W | Well |

## 1:10,000 Raster Mapping

Gravel Pit
Refuse tip or slag heap
Rock
Rock (scattered)
Boulders
Boulders (scattered)
Shingle
Mud
Sand
Sand Pit
Slopes
Top of cliff
General detail
Underground detail
Overhead detail
Narrow gauge railway
Multi-track railway
Single track railway
County boundary (England only)
Civil, parish or community boundary
District, Unitary, Metropolitan, London Borough boundary
Constituency boundary
Area of wooded vegetation
Non-coniferous trees
Non-coniferous trees (scattered)
Coniferous trees
Coniferous trees (scattered)
Positioned tree
Orchard
Coppice or Osiers
Rough Grassland
Heath
Scrub
Marsh, Salt Marsh or Reeds
Water feature
Flow arrows
MHW(S) Mean high water (springs)
MLW(S) Mean low water (springs)
Telephone line (where shown)
Electricity transmission line (with poles)
BM 123.45 m Bench mark (where shown)
Triangulation station
Point feature (e.g. Guide Post or Mile Stone)
Pylon, flare stack or lighting tower
Site of (antiquity)
Glasshouse
General Building
Important Building

Envirocheck®
LANDMARK INFORMATION GROUP®

## Historical Mapping & Photography included:

| Mapping Type | Scale | Date | Pg |
|---|---|---|---|
| Lincolnshire | 1:10,560 | 1886 | 2 |
| Lincolnshire | 1:10,560 | 1908 | 3 |
| Lincolnshire | 1:10,560 | 1938 - 1946 | 4 |
| Lincolnshire | 1:10,560 | 1950 | 5 |
| Ordnance Survey Plan | 1:10,000 | 1956 | 6 |
| Ordnance Survey Plan | 1:10,000 | 1971 - 1979 | 7 |
| Ordnance Survey Plan | 1:10,000 | 1982 | 8 |
| Ordnance Survey Plan | 1:10,000 | 1991 | 9 |
| 10K Raster Mapping | 1:10,000 | 2000 | 10 |
| Street View | Variable | | 11 |

## Historical Map - Slice G

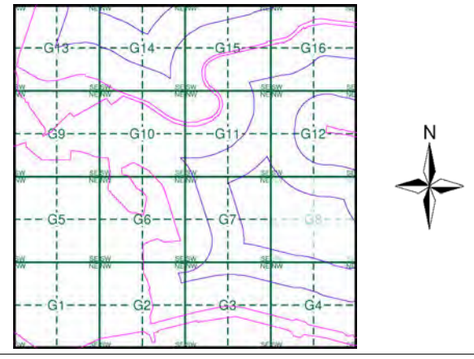


## Order Details

Order Number: 269869084_1_1
Customer Ref: MAN25291
National Grid Reference: 487770, 414100
Slice: G
Site Area (Ha): 598.7
Search Buffer (m): 1000

## Site Details

Site at 487768,412414


Landmark INFORMATION GROUP
Tel: 0844 844 9952
Fax: 0844 844 9951
Web: [redacted]

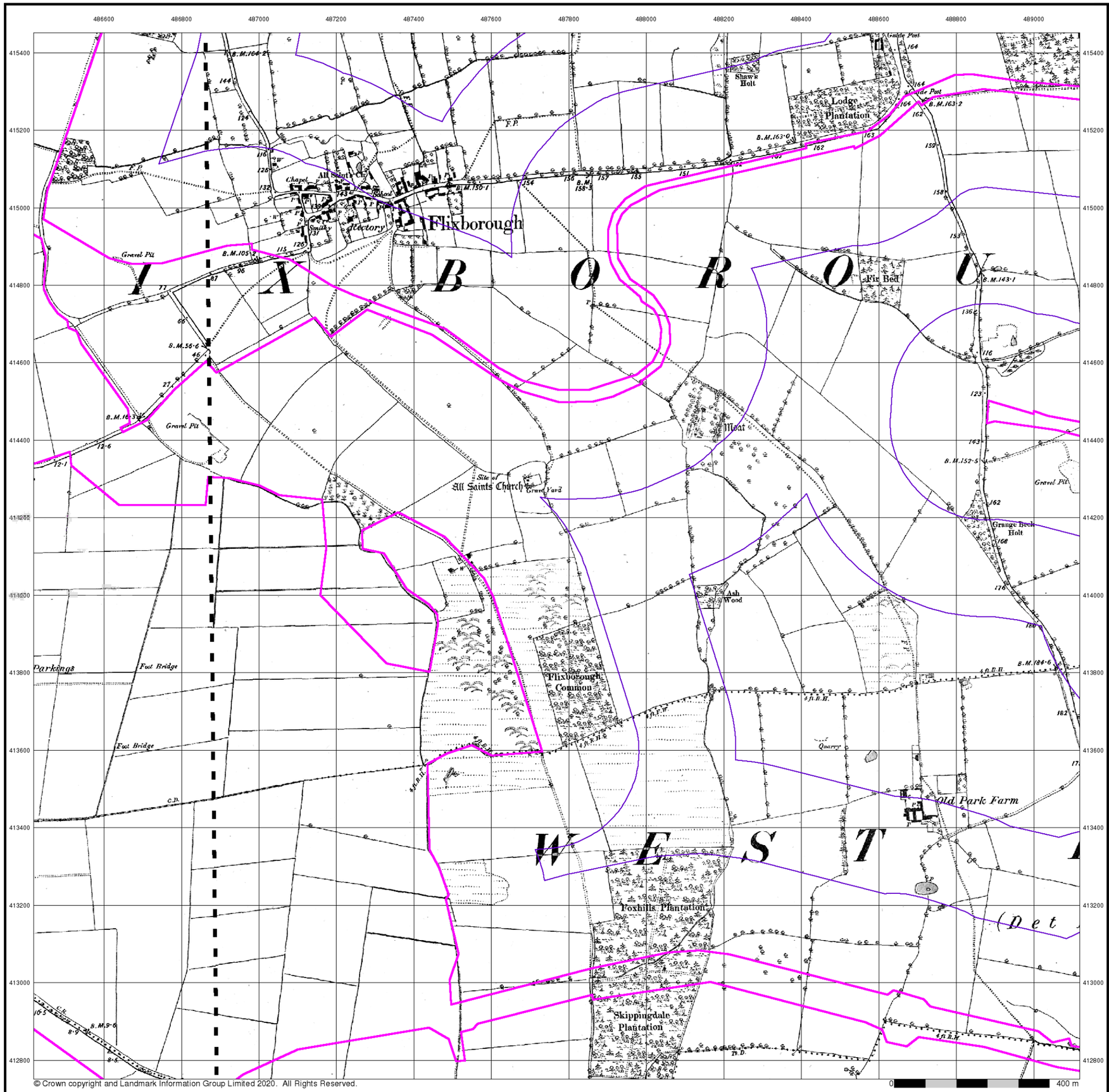


© Crown copyright and Landmark Information Group Limited 2020. All Rights Reserved.

Envirocheck®

LANDMARK INFORMATION GROUP®

## Lincolnshire

## Published 1886

## Source map scale - 1:10,560

The historical maps shown were reproduced from maps predominantly held at the scale adopted for England, Wales and Scotland in the 1840`s. In 1854 the 1:2,500 scale was adopted for mapping urban areas; these maps were used to update the 1:10,560 maps. The published date given therefore is often some years later than the surveyed date. Before 1938, all OS maps were based on the Cassini Projection, with independent surveys of a single county or group of counties, giving rise to significant inaccuracies in outlying areas. In the late 1940`s, a Provisional Edition was produced, which updated the 1:10,560 mapping from a number of sources. The maps appear unfinished - with all military camps and o her strategic sites removed. These maps were initially overprinted with the National Grid. In 1970, the first 1:10,000 maps were produced using the Transverse Mercator Projection. The revision process continued un il recently, with new editions appearing every 10 years or so for urban areas.

## Map Name(s) and Date(s)

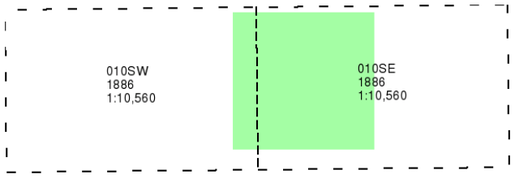


## Historical Map - Slice G

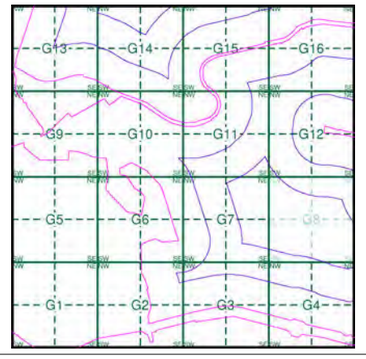


## Order Details

| | |
|---|---|
| Order Number: | 269869084_1_1 |
| Customer Ref: | MAN25291 |
| National Grid Reference: | 487770, 414100 |
| Slice: | G |
| Site Area (Ha): | 598.7 |
| Search Buffer (m): | 1000 |

## Site Details

Site at 487768,412414

Landmark INFORMATION GROUP

Tel: 0844 844 9952
Fax: 0844 844 9951
Web: [redacted]

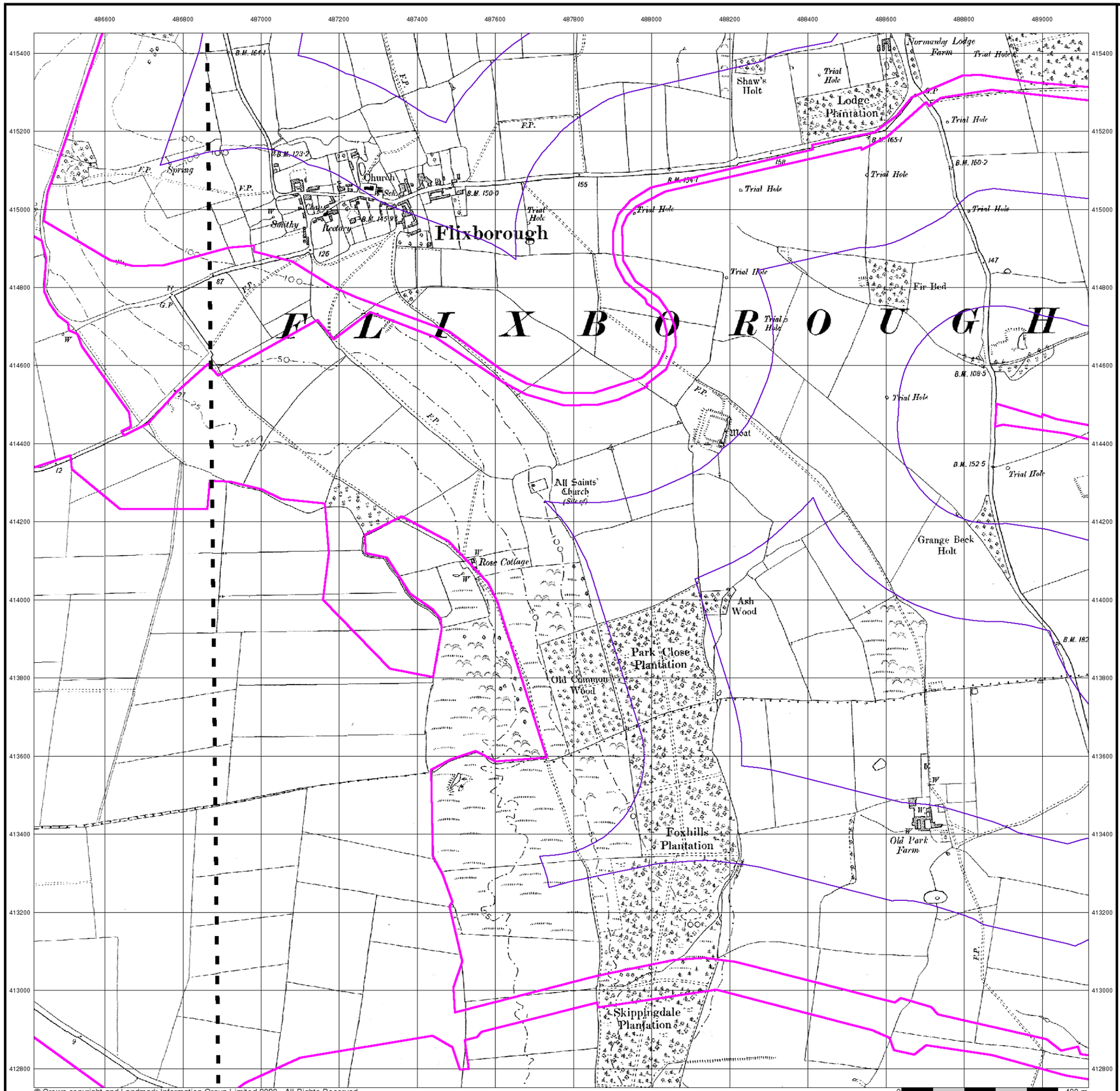

© Crown copyright and Landmark Information Group Limited 2020. All Rights Reserved.

Envirocheck®

LANDMARK INFORMATION GROUP®

## Lincolnshire

## Published 1908

## Source map scale - 1:10,560

The historical maps shown were reproduced from maps predominantly held at the scale adopted for England, Wales and Scotland in the 1840`s. In 1854 the 1:2,500 scale was adopted for mapping urban areas; these maps were used to update the 1:10,560 maps. The published date given therefore is often some years later than the surveyed date. Before 1938, all OS maps were based on the Cassini Projection, with independent surveys of a single county or group of counties, giving rise to significant inaccuracies in outlying areas. In the late 1940`s, a Provisional Edition was produced, which updated the 1:10,560 mapping from a number of sources. The maps appear unfinished - with all military camps and o her strategic sites removed. These maps were initially overprinted with the National Grid. In 1970, the first 1:10,000 maps were produced using the Transverse Mercator Projection. The revision process continued un il recently, with new editions appearing every 10 years or so for urban areas.

## Map Name(s) and Date(s)

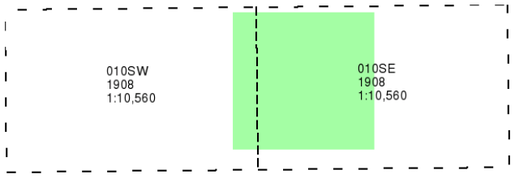


## Historical Map - Slice G

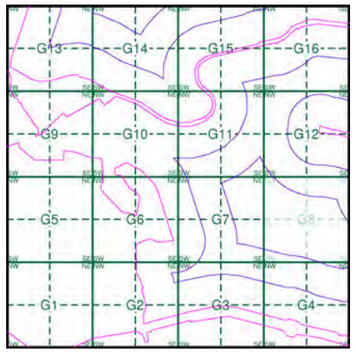


## Order Details

| | |
|---|---|
| Order Number: | 269869084_1_1 |
| Customer Ref: | MAN25291 |
| National Grid Reference: | 487770, 414100 |
| Slice: | G |
| Site Area (Ha): | 598.7 |
| Search Buffer (m): | 1000 |

## Site Details

Site at 487768,412414

Landmark INFORMATION GROUP

Tel: 0844 844 9952
Fax: 0844 844 9951
Web: [redacted]

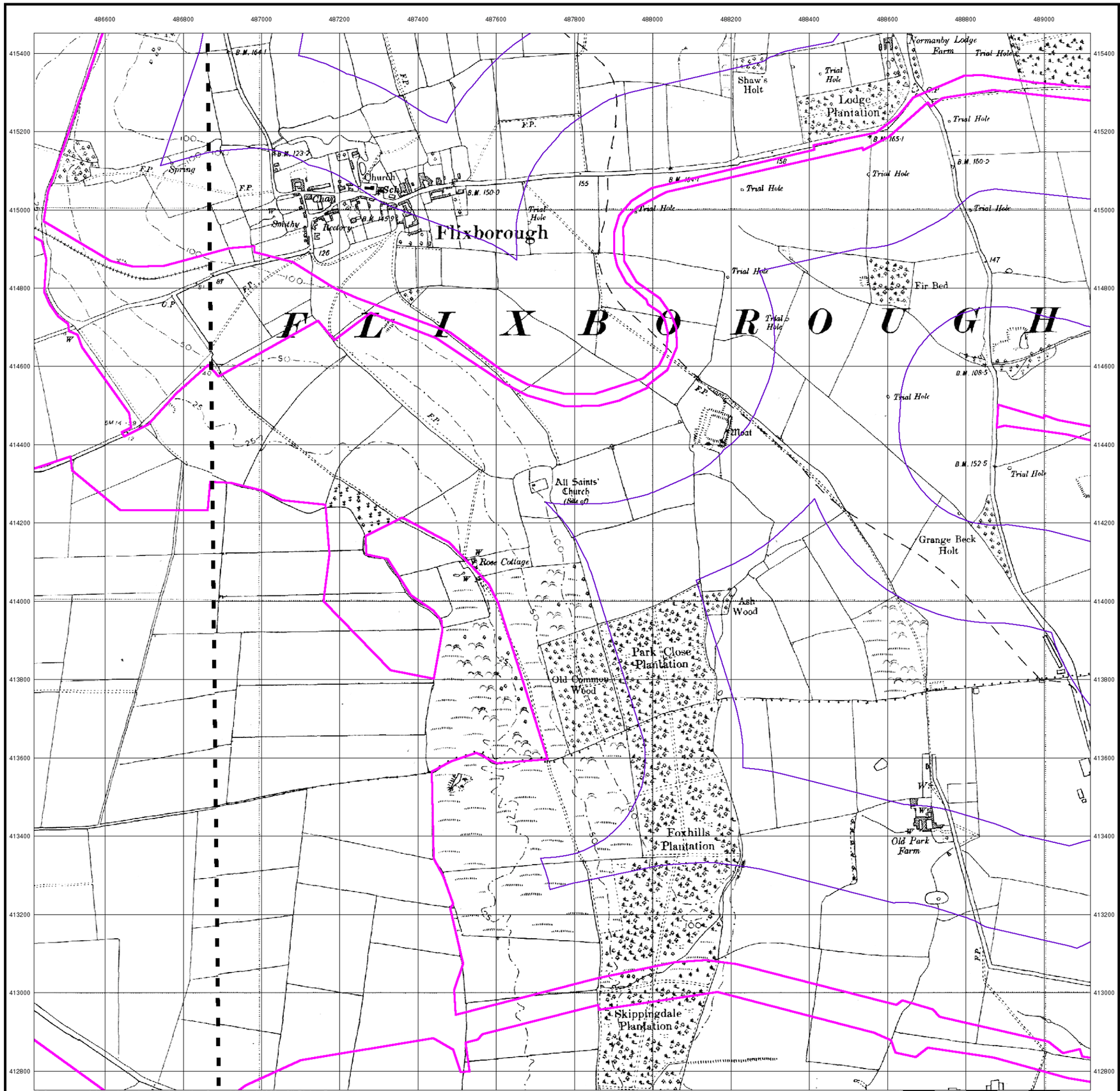

© Crown copyright and Landmark Information Group Limited 2020. All Rights Reserved.

Envirocheck®
LANDMARK INFORMATION GROUP®

## Lincolnshire

## Published 1938 - 1946

## Source map scale - 1:10,560

The historical maps shown were reproduced from maps predominantly held at the scale adopted for England, Wales and Scotland in the 1840`s. In 1854 the 1:2,500 scale was adopted for mapping urban areas; these maps were used to update the 1:10,560 maps. The published date given therefore is often some years later than the surveyed date. Before 1938, all OS maps were based on the Cassini Projection, with independent surveys of a single county or group of counties, giving rise to significant inaccuracies in outlying areas. In the late 1940`s, a Provisional Edition was produced, which updated the 1:10,560 mapping from a number of sources. The maps appear unfinished - with all military camps and o her strategic sites removed. These maps were initially overprinted with the National Grid. In 1970, the first 1:10,000 maps were produced using the Transverse Mercator Projection. The revision process continued un il recently, with new editions appearing every 10 years or so for urban areas.

## Map Name(s) and Date(s)

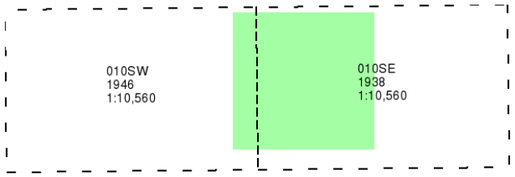


## Historical Map - Slice G

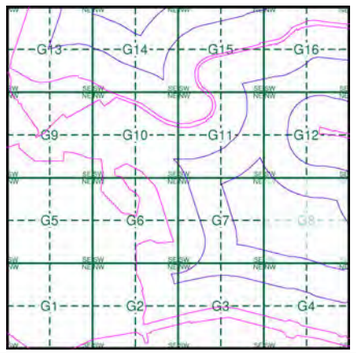


## Order Details

| | |
|---|---|
| Order Number: | 269869084_1_1 |
| Customer Ref: | MAN25291 |
| National Grid Reference: | 487770, 414100 |
| Slice: | G |
| Site Area (Ha): | 598.7 |
| Search Buffer (m): | 1000 |

## Site Details

Site at 487768,412414

Landmark INFORMATION GROUP
Tel: 0844 844 9952
Fax: 0844 844 9951
Web: [redacted]

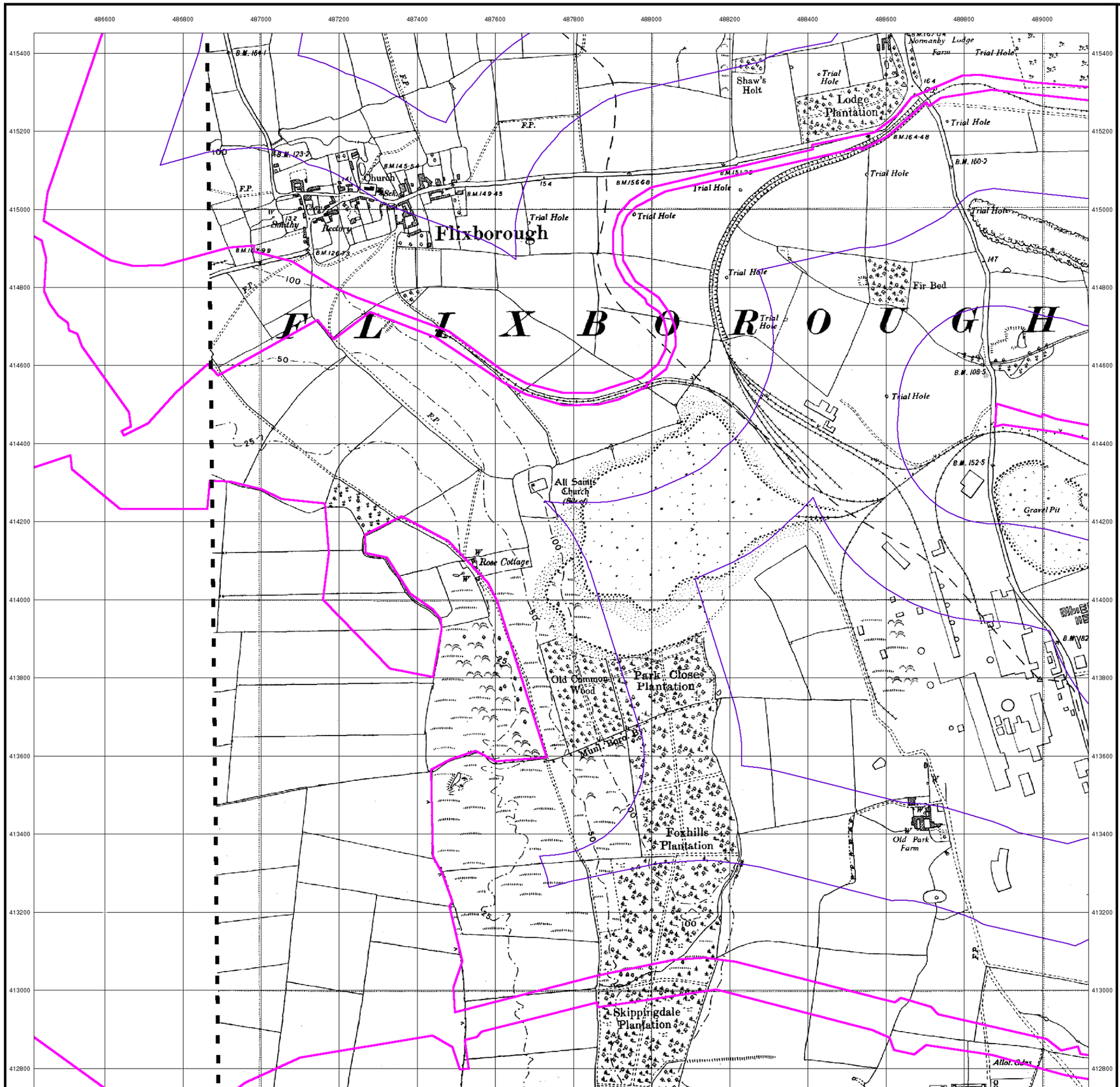


© Crown copyright and Landmark Information Group Limited 2020. All Rights Reserved.

Envirocheck®

LANDMARK INFORMATION GROUP®

## Lincolnshire

## Published 1950

## Source map scale - 1:10,560

The historical maps shown were reproduced from maps predominantly held at the scale adopted for England, Wales and Scotland in the 1840`s. In 1854 the 1:2,500 scale was adopted for mapping urban areas; these maps were used to update the 1:10,560 maps. The published date given therefore is often some years later than the surveyed date. Before 1938, all OS maps were based on the Cassini Projection, with independent surveys of a single county or group of counties, giving rise to significant inaccuracies in outlying areas. In the late 1940`s, a Provisional Edition was produced, which updated the 1:10,560 mapping from a number of sources. The maps appear unfinished - with all military camps and o her strategic sites removed. These maps were initially overprinted with the National Grid. In 1970, the first 1:10,000 maps were produced using the Transverse Mercator Projection. The revision process continued un il recently, with new editions appearing every 10 years or so for urban areas.

## Map Name(s) and Date(s)

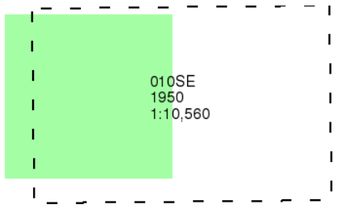


## Historical Map - Slice G

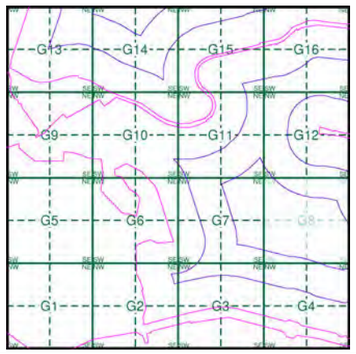


## Order Details

| | |
|---|---|
| Order Number: | 269869084_1_1 |
| Customer Ref: | MAN25291 |
| National Grid Reference: | 487770, 414100 |
| Slice: | G |
| Site Area (Ha): | 598.7 |
| Search Buffer (m): | 1000 |

## Site Details

Site at 487768,412414

Landmark INFORMATION GROUP

Tel: 0844 844 9952
Fax: 0844 844 9951
Web: [redacted]

© Crown copyright and Landmark Information Group Limited 2020. All Rights Reserved.

Envirocheck®

LANDMARK INFORMATION GROUP®

## Ordnance Survey Plan

### Published 1956

### Source map scale - 1:10,000

The historical maps shown were reproduced from maps predominantly held at the scale adopted for England, Wales and Scotland in the 1840`s. In 1854 the 1:2,500 scale was adopted for mapping urban areas; these maps were used to update the 1:10,560 maps. The published date given therefore is often some years later than the surveyed date. Before 1938, all OS maps were based on the Cassini Projection, with independent surveys of a single county or group of counties, giving rise to significant inaccuracies in outlying areas. In the late 1940`s, a Provisional Edition was produced, which updated the 1:10,560 mapping from a number of sources. The maps appear unfinished - with all military camps and o her strategic sites removed. These maps were initially overprinted with the National Grid. In 1970, the first 1:10,000 maps were produced using the Transverse Mercator Projection. The revision process continued un il recently, with new editions appearing every 10 years or so for urban areas.

## Map Name(s) and Date(s)

SE81NE
1956
1:10,560

SE81SE
1956
1:10,560

## Historical Map - Slice G

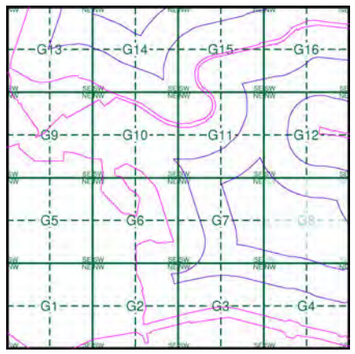


## Order Details

| | |
|---|---|
| Order Number: | 269869084_1_1 |
| Customer Ref: | MAN25291 |
| National Grid Reference: | 487770, 414100 |
| Slice: | G |
| Site Area (Ha): | 598.7 |
| Search Buffer (m): | 1000 |

## Site Details

Site at 487768,412414

Landmark INFORMATION GROUP

Tel: 0844 844 9952
Fax: 0844 844 9951
Web: [redacted]

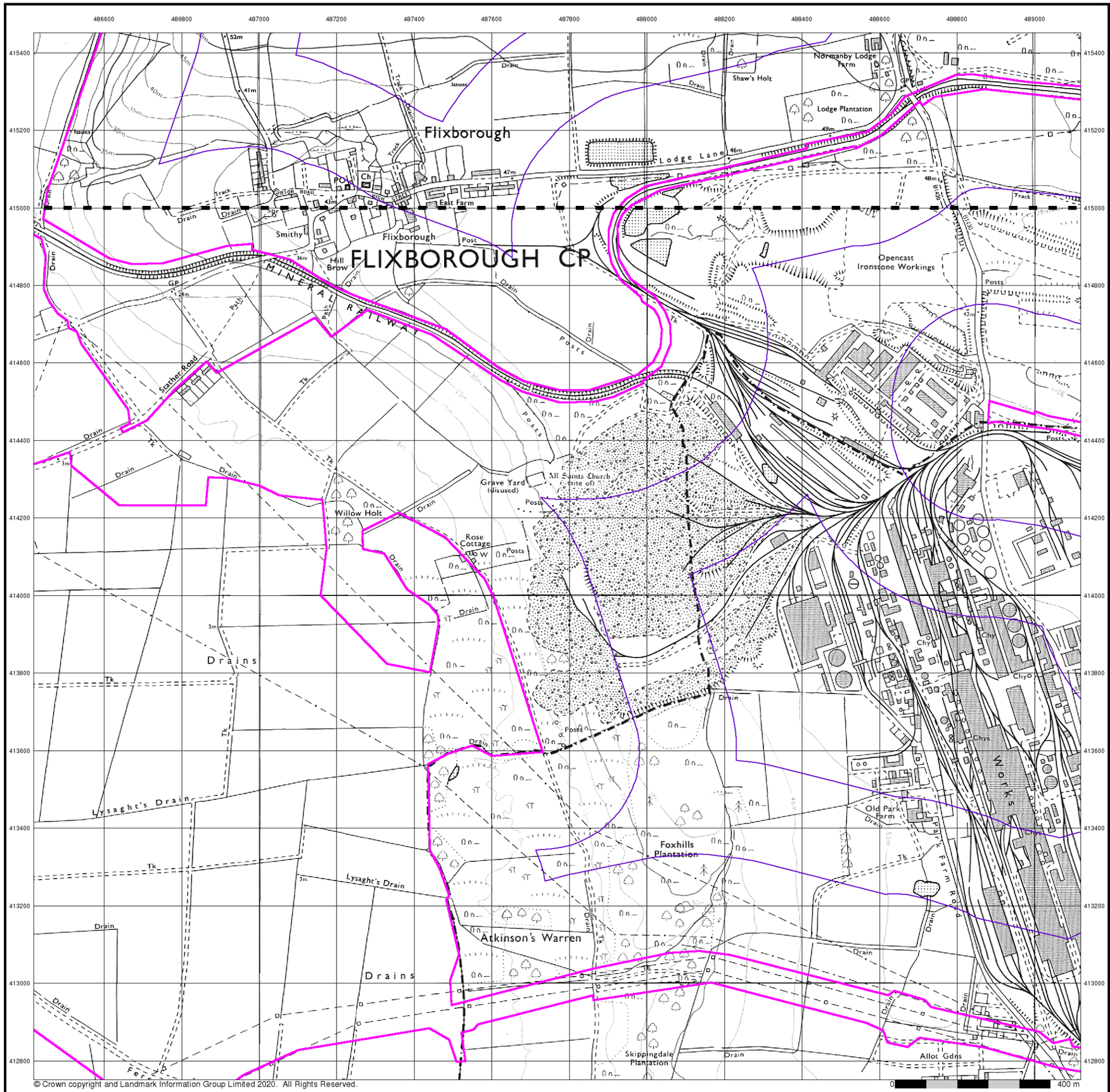


Envirocheck®

LANDMARK INFORMATION GROUP®

## Ordnance Survey Plan

### Published 1971 - 1979

### Source map scale - 1:10,000

The historical maps shown were reproduced from maps predominantly held at the scale adopted for England, Wales and Scotland in the 1840`s. In 1854 the 1:2,500 scale was adopted for mapping urban areas; these maps were used to update the 1:10,560 maps. The published date given therefore is often some years later than the surveyed date. Before 1938, all OS maps were based on the Cassini Projection, with independent surveys of a single county or group of counties, giving rise to significant inaccuracies in outlying areas. In the late 1940`s, a Provisional Edition was produced, which updated the 1:10,560 mapping from a number of sources. The maps appear unfinished - with all military camps and o her strategic sites removed. These maps were initially overprinted with the National Grid. In 1970, the first 1:10,000 maps were produced using the Transverse Mercator Projection. The revision process continued un il recently, with new editions appearing every 10 years or so for urban areas.

## Map Name(s) and Date(s)

SE81NE
1979
1:10,000

SE81SE
1971
1:10,000

## Historical Map - Slice G

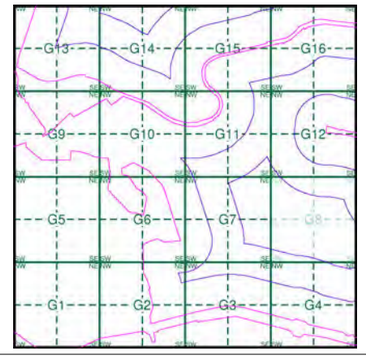


## Order Details

| | |
|---|---|
| Order Number: | 269869084_1_1 |
| Customer Ref: | MAN25291 |
| National Grid Reference: | 487770, 414100 |
| Slice: | G |
| Site Area (Ha): | 598.7 |
| Search Buffer (m): | 1000 |

## Site Details

Site at 487768,412414


Landmark INFORMATION GROUP

Tel: 0844 844 9952
Fax: 0844 844 9951
Web: [redacted]

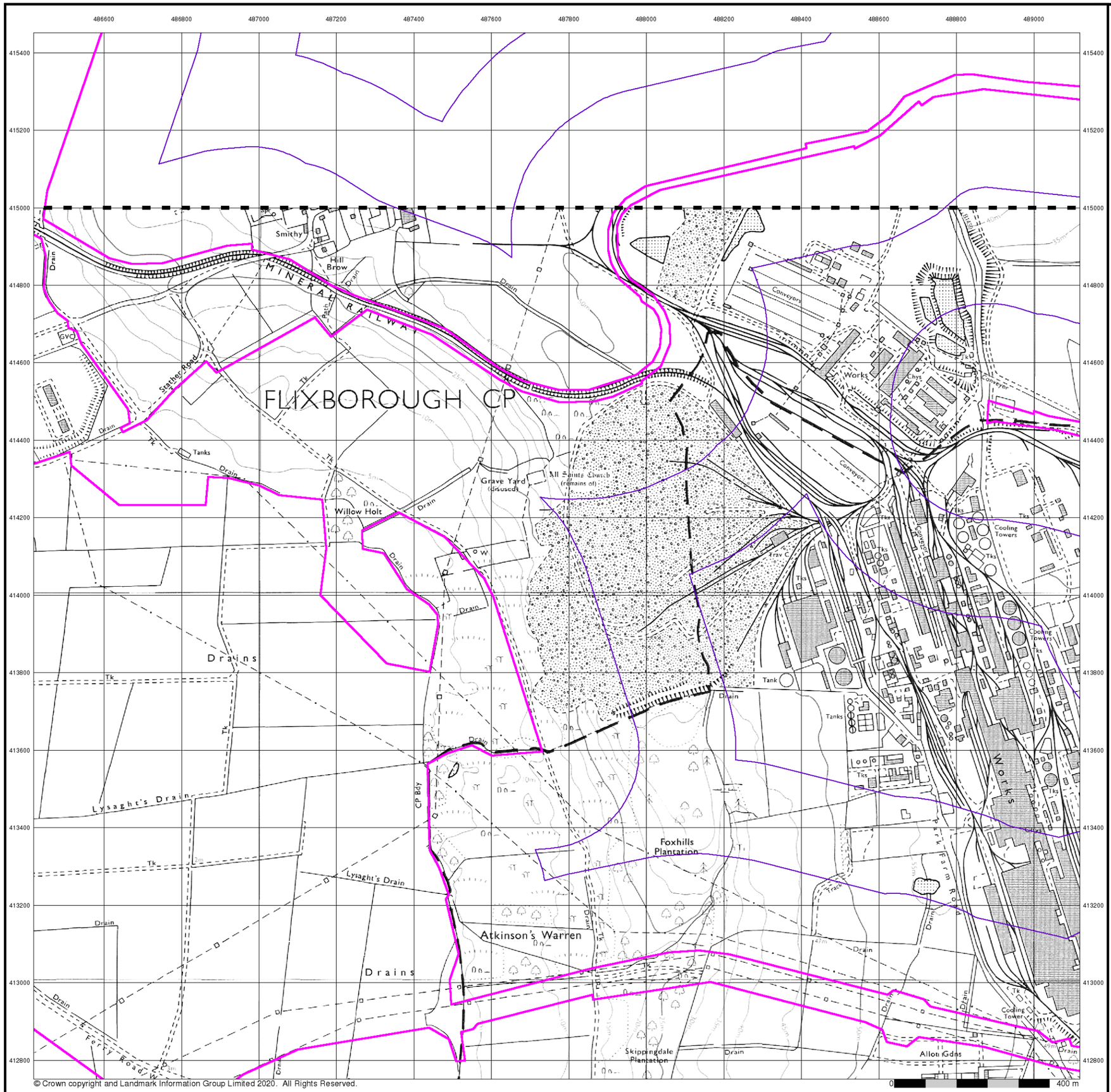


© Crown copyright and Landmark Information Group Limited 2020. All Rights Reserved.

Envirocheck®
LANDMARK INFORMATION GROUP®

## Ordnance Survey Plan

**Published 1982**

**Source map scale - 1:10,000**

The historical maps shown were reproduced from maps predominantly held at the scale adopted for England, Wales and Scotland in the 1840`s. In 1854 the 1:2,500 scale was adopted for mapping urban areas; these maps were used to update the 1:10,560 maps. The published date given therefore is often some years later than the surveyed date. Before 1938, all OS maps were based on the Cassini Projection, with independent surveys of a single county or group of counties, giving rise to significant inaccuracies in outlying areas. In the late 1940`s, a Provisional Edition was produced, which updated the 1:10,560 mapping from a number of sources. The maps appear unfinished - with all military camps and o her strategic sites removed. These maps were initially overprinted with the National Grid. In 1970, the first 1:10,000 maps were produced using the Transverse Mercator Projection. The revision process continued un il recently, with new editions appearing every 10 years or so for urban areas.

## Map Name(s) and Date(s)

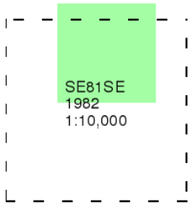


## Historical Map - Slice G

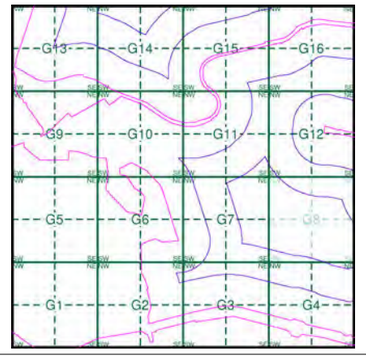


## Order Details

| | |
|---|---|
| Order Number: | 269869084_1_1 |
| Customer Ref: | MAN25291 |
| National Grid Reference: | 487770, 414100 |
| Slice: | G |
| Site Area (Ha): | 598.7 |
| Search Buffer (m): | 1000 |

## Site Details

Site at 487768,412414

Landmark INFORMATION GROUP
Tel: 0844 844 9952
Fax: 0844 844 9951
Web: [redacted]

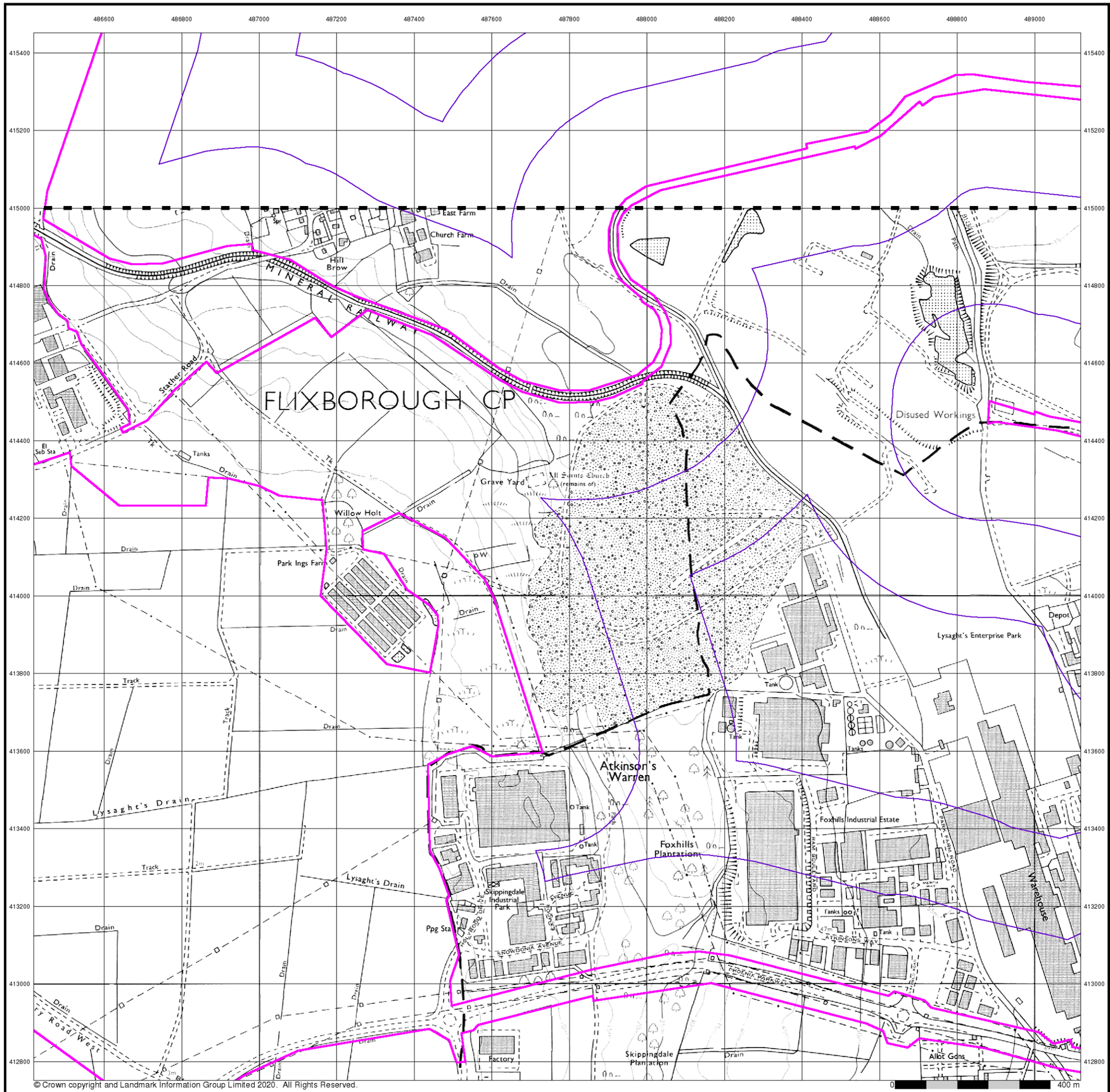

© Crown copyright and Landmark Information Group Limited 2020. All Rights Reserved.

Envirocheck®

LANDMARK INFORMATION GROUP®

## Ordnance Survey Plan

### Published 1991

### Source map scale - 1:10,000

The historical maps shown were reproduced from maps predominantly held at the scale adopted for England, Wales and Scotland in the 1840`s. In 1854 the 1:2,500 scale was adopted for mapping urban areas; these maps were used to update the 1:10,560 maps. The published date given therefore is often some years later than the surveyed date. Before 1938, all OS maps were based on the Cassini Projection, with independent surveys of a single county or group of counties, giving rise to significant inaccuracies in outlying areas. In the late 1940`s, a Provisional Edition was produced, which updated the 1:10,560 mapping from a number of sources. The maps appear unfinished - with all military camps and o her strategic sites removed. These maps were initially overprinted with the National Grid. In 1970, the first 1:10,000 maps were produced using the Transverse Mercator Projection. The revision process continued un il recently, with new editions appearing every 10 years or so for urban areas.

## Map Name(s) and Date(s)

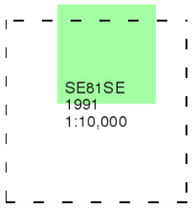


## Historical Map - Slice G

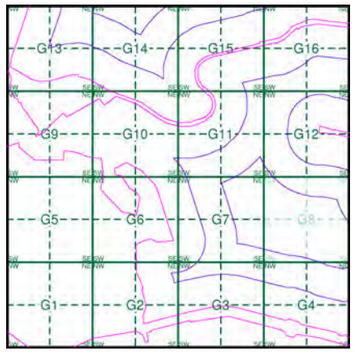


## Order Details

| | |
|---|---|
| Order Number: | 269869084_1_1 |
| Customer Ref: | MAN25291 |
| National Grid Reference: | 487770, 414100 |
| Slice: | G |
| Site Area (Ha): | 598.7 |
| Search Buffer (m): | 1000 |

## Site Details

Site at 487768,412414

Landmark INFORMATION GROUP

Tel: 0844 844 9952
Fax: 0844 844 9951
Web: [redacted]

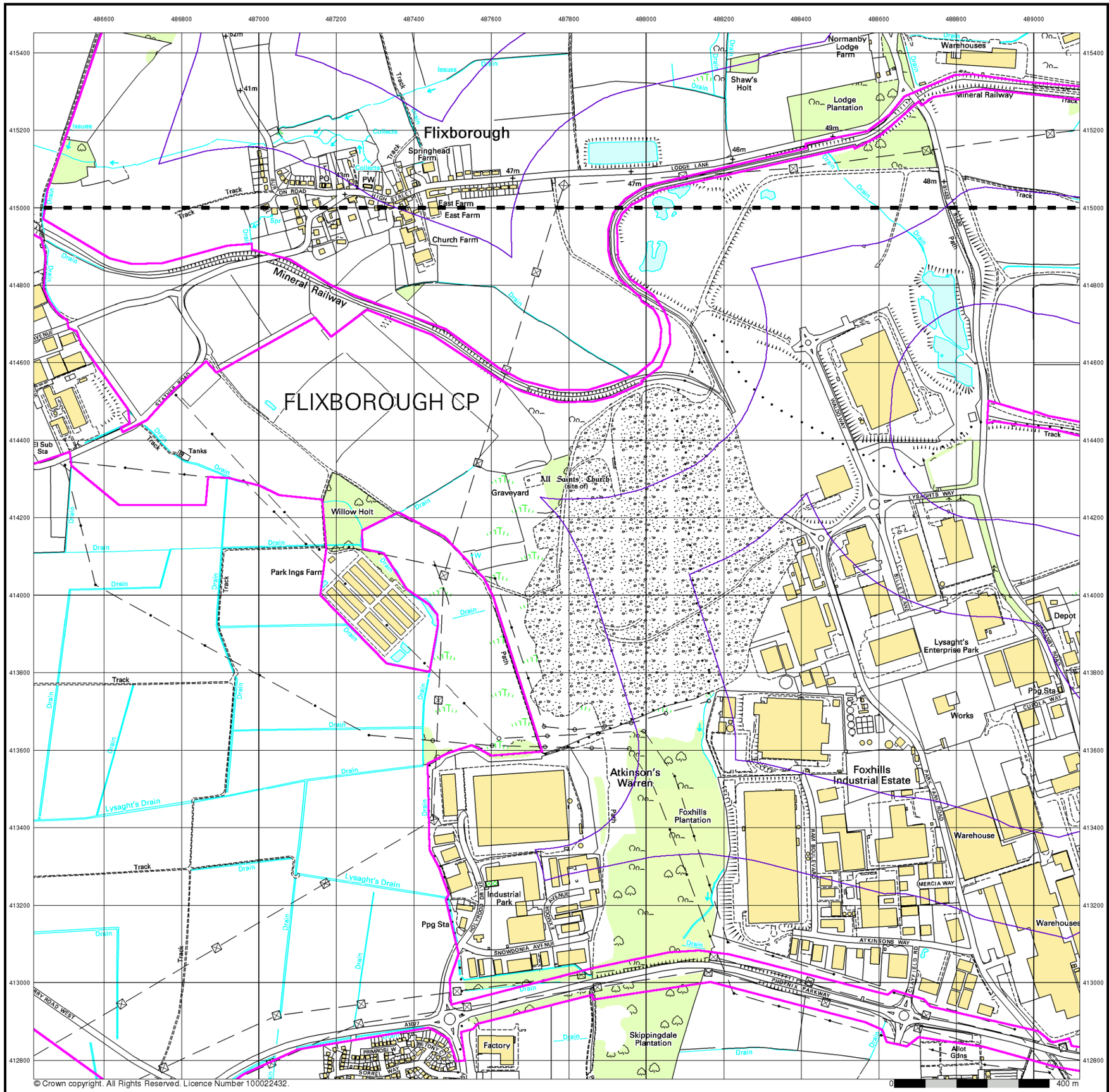


# Envirocheck®

LANDMARK INFORMATION GROUP®

## 10k Raster Mapping

## Published 2000

## Source map scale - 1:10,000

The historical maps shown were produced from the Ordnance Survey`s 1:10,000 colour raster mapping. These maps are derived from Landplan which replaced the old 1:10,000 maps originally published in 1970. The data is highly detailed showing buildings, fences and field boundaries as well as all roads, tracks and paths. Road names are also included together with the relevant road number and classification. Boundary information depiction includes county, unitary authority, district, civil parish and constituency.

## Map Name(s) and Date(s)

SE81NE 2000 1:10,000

SE81SE 2000 1:10,000

## Historical Map - Slice G

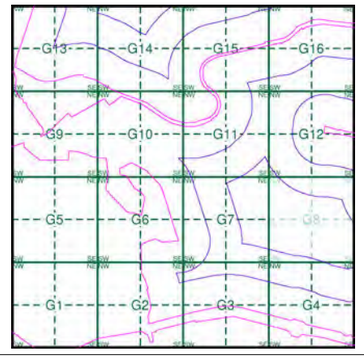


## Order Details

| | |
|---|---|
| Order Number: | 269869084_1_1 |
| Customer Ref: | MAN25291 |
| National Grid Reference: | 487770, 414100 |
| Slice: | G |
| Site Area (Ha): | 598.7 |
| Search Buffer (m): | 1000 |

## Site Details

Site at 487768,412414


Landmark INFORMATION GROUP

Tel: 0844 844 9952
Fax: 0844 844 9951
Web: [redacted]

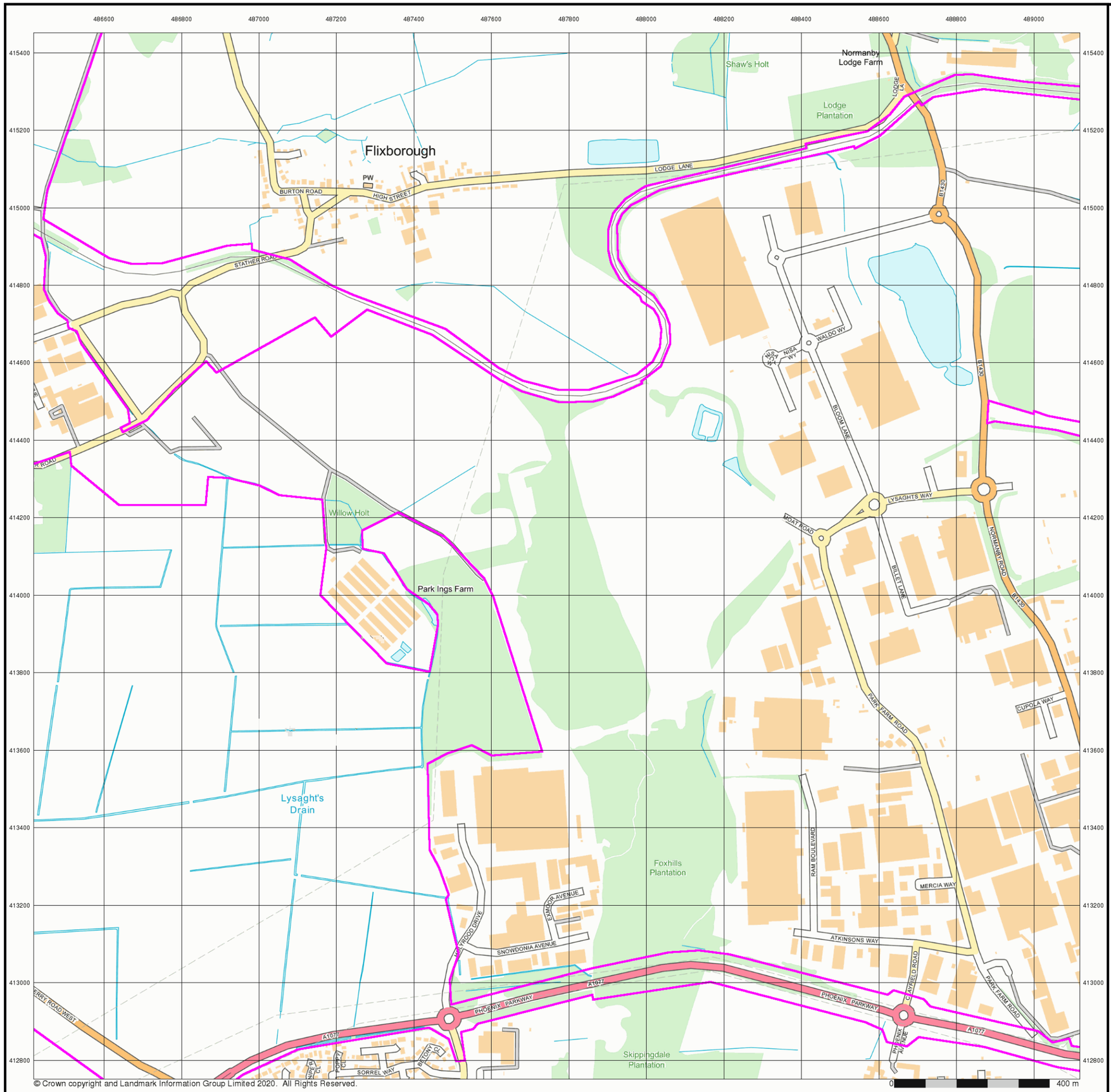

© Crown copyright and Landmark Information Group Limited 2020. All Rights Reserved.

Envirocheck®
LANDMARK INFORMATION GROUP®

## Street View

**Published 2020**

**Source map scale - 1:10,000**

Street View is a street-level map for the whole of Great Britain produced by the Ordnance Survey. These maps are provided at a nominal scale of 1:10,000

## Map Name(s) and Date(s)

## Street View Map - Slice G

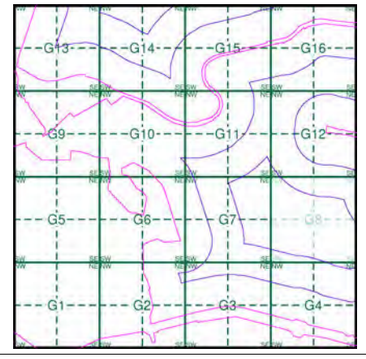


## Order Details

| | |
|---|---|
| Order Number: | 269869084_1_1 |
| Customer Ref: | MAN25291 |
| National Grid Reference: | 487770, 414100 |
| Slice: | G |
| Site Area (Ha): | 598.7 |
| Search Buffer (m): | 1000 |

## Site Details

Site at 487768,412414

Landmark INFORMATION GROUP
Tel: 0844 844 9952
Fax: 0844 844 9951
Web: [redacted]

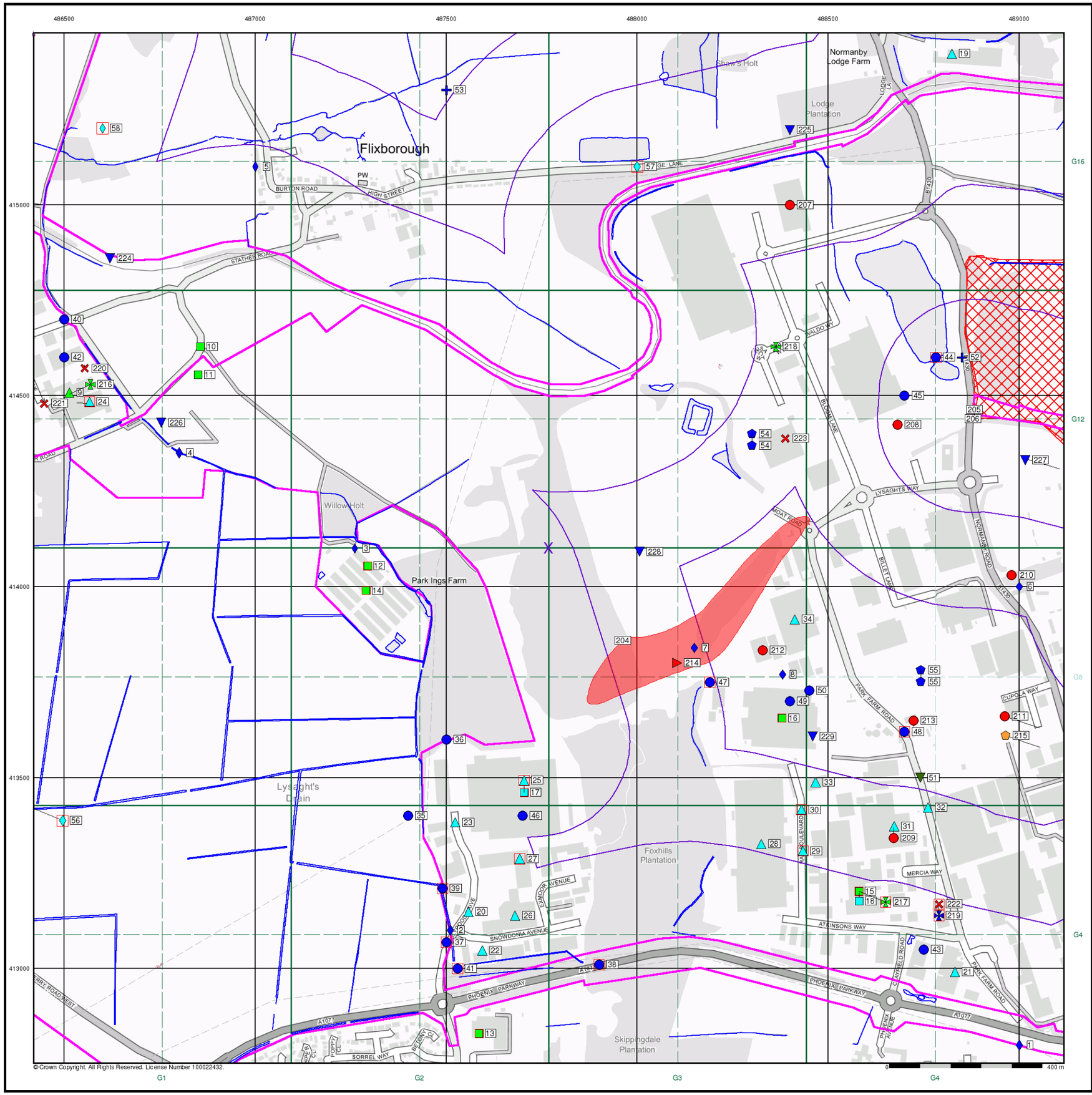


# Envirocheck®

LANDMARK INFORMATION GROUP®

## General

- Specified Site
- Specified Buffer(s)
- Bearing Reference Point
- Map ID
- Several of Type at Location

## Agency and Hydrological

- Contaminated Land Register Entry or Notice (Location)
- Contaminated Land Register Entry or Notice
- Discharge Consent
- Enforcement or Prohibition Notice
- Integrated Pollution Control
- Integrated Pollution Prevention Control
- Local Authority Integrated Pollution Prevention and Control
- Local Authority Pollution Prevention and Control
- Local Authority Pollution Prevention and Control Enforcement
- Pollution Incident to Controlled Waters
- Prosecution Relating to Authorised Processes
- Prosecution Relating to Controlled Waters
- Registered Radioactive Substance
- River Network or Water Feature
- River Quality Sampling Point
- Substantiated Pollution Incident Register
- Water Abstraction
- Water Industry Act Referral

## Geological

- BGS Recorded Mineral Site

## Industrial Land Use

- Contemporary Trade Directory Entry
- Fuel Station Entry

## Waste

- BGS Recorded Landfill Site (Location)
- BGS Recorded Landfill Site
- EA Historic Landfill (Buffered Point)
- EA Historic Landfill (Polygon)
- Integrated Pollution Control Registered Waste Site
- Licensed Waste Management Facility (Landfill Boundary)
- Licensed Waste Management Facility (Location)
- Local Authority Recorded Landfill Site (Location)
- Local Authority Recorded Landfill Site
- Registered Landfill Site
- Registered Landfill Site (Location)
- Registered Landfill Site (Point Buffered to 100m)
- Registered Landfill Site (Point Buffered to 250m)
- Registered Waste Transfer Site (Location)
- Registered Waste Transfer Site
- Registered Waste Treatment or Disposal Site (Location)
- Registered Waste Treatment or Disposal Site

## Hazardous Substances

- COMAH Site
- Explosive Site
- NIHHS Site
- Planning Hazardous Substance Consent
- Planning Hazardous Substance Enforcement

## Site Sensitivity Map - Slice G

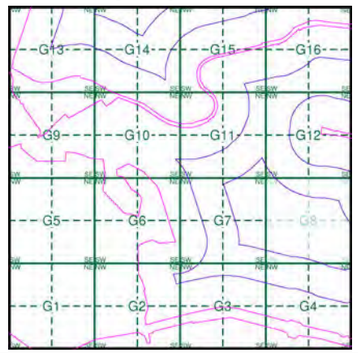


## Order Details

| | |
|---|---|
| Order Number: | 269869084_1_1 |
| Customer Ref: | MAN25291 |
| National Grid Reference: | 487770, 414100 |
| Slice: | G |
| Site Area (Ha): | 598.7 |
| Search Buffer (m): | 1000 |

## Site Details

Site at 487768,412414


Landmark INFORMATION GROUP

Tel: 0844 844 9952
Fax:
Web: [redacted]

# Envirocheck®

LANDMARK INFORMATION GROUP®

## Industrial Land Use Map

### General

- Specified Site
- Specified Buffer(s)
- Bearing Reference Point
- Slice
- Map ID

### Industrial Land Use

- Contemporary Trade Directory Entry
- Fuel Station Entry
- Gas Pipeline
- Underground Electrical Cables

## Industrial Land Use Map - Slice G

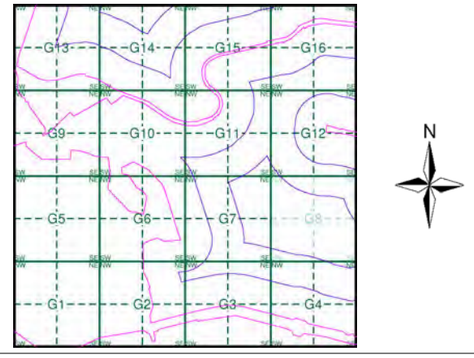


## Order Details

| | |
|---|---|
| Order Number: | 269869084_1_1 |
| Customer Ref: | MAN25291 |
| National Grid Reference: | 487770, 414100 |
| Slice: | G |
| Site Area (Ha): | 598.7 |
| Search Buffer (m): | 1000 |

## Site Details

Site at 487768,412414


Landmark INFORMATION GROUP

Tel: 0844 844 9952
Fax:
Web: [redacted]

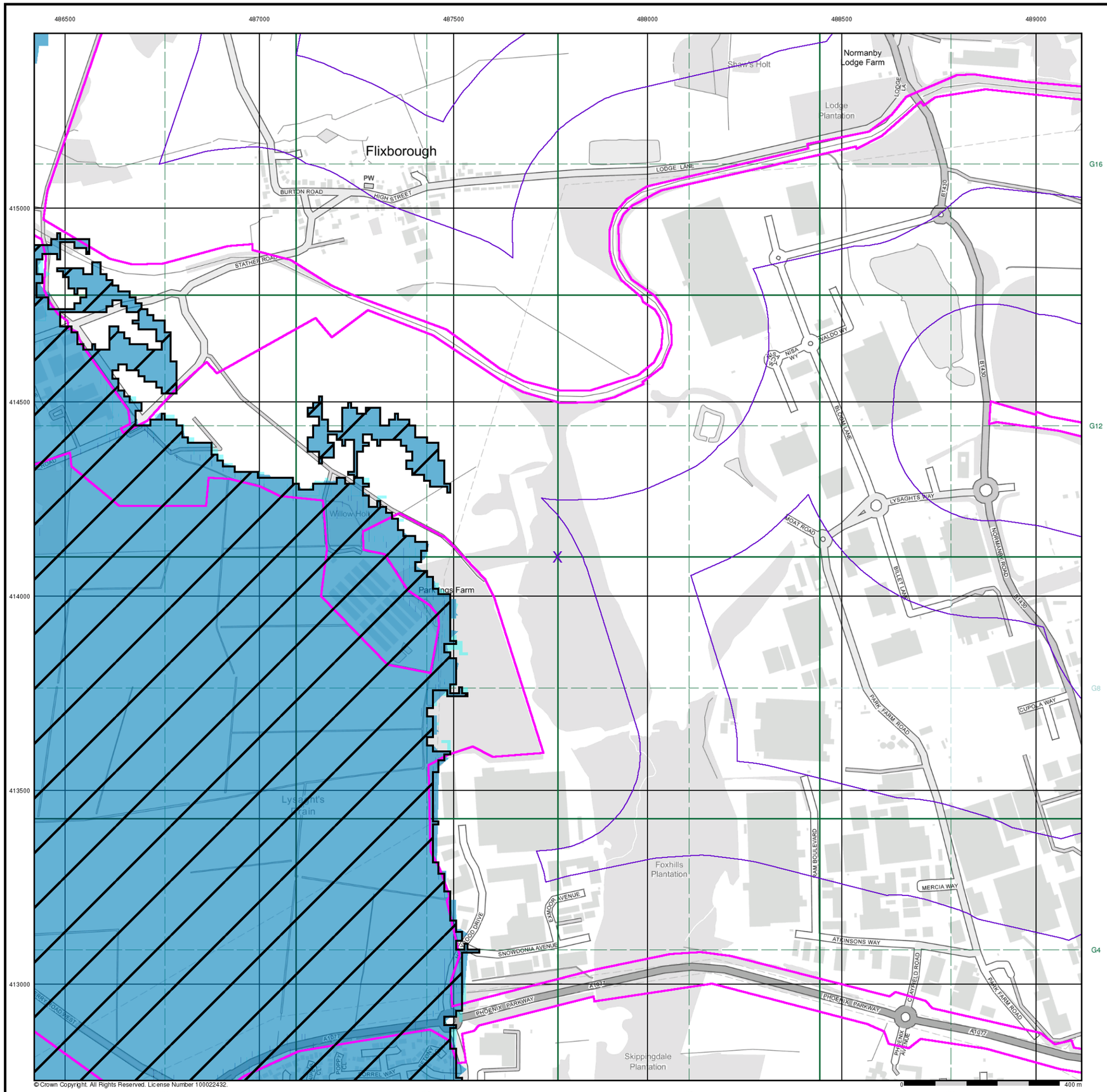


© Crown Copyright. All Rights Reserved. License Number 100022432.

Envirocheck®

LANDMARK INFORMATION GROUP®

## General

- Specified Site
- Specified Buffer(s)
- Bearing Reference Point

## Agency and Hydrological (Flood)

- Extreme Flooding from Rivers or Sea without Defences (Zone 2)
- Flooding from Rivers or Sea without Defences (Zone 3)
- Area Benefiting from Flood Defence
- Flood Water Storage Areas
- Flood Defence

## Flood Map - Slice G

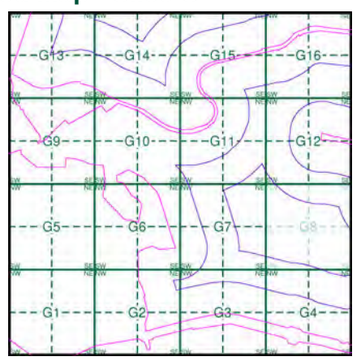


## Order Details

| | |
|---|---|
| Order Number: | 269869084_1_1 |
| Customer Ref: | MAN25291 |
| National Grid Reference: | 487770, 414100 |
| Slice: | G |
| Site Area (Ha): | 598.7 |
| Search Buffer (m): | 1000 |

## Site Details

Site at 487768,412414

Landmark INFORMATION GROUP

Tel: 0844 844 9952
Fax:
Web: [redacted]

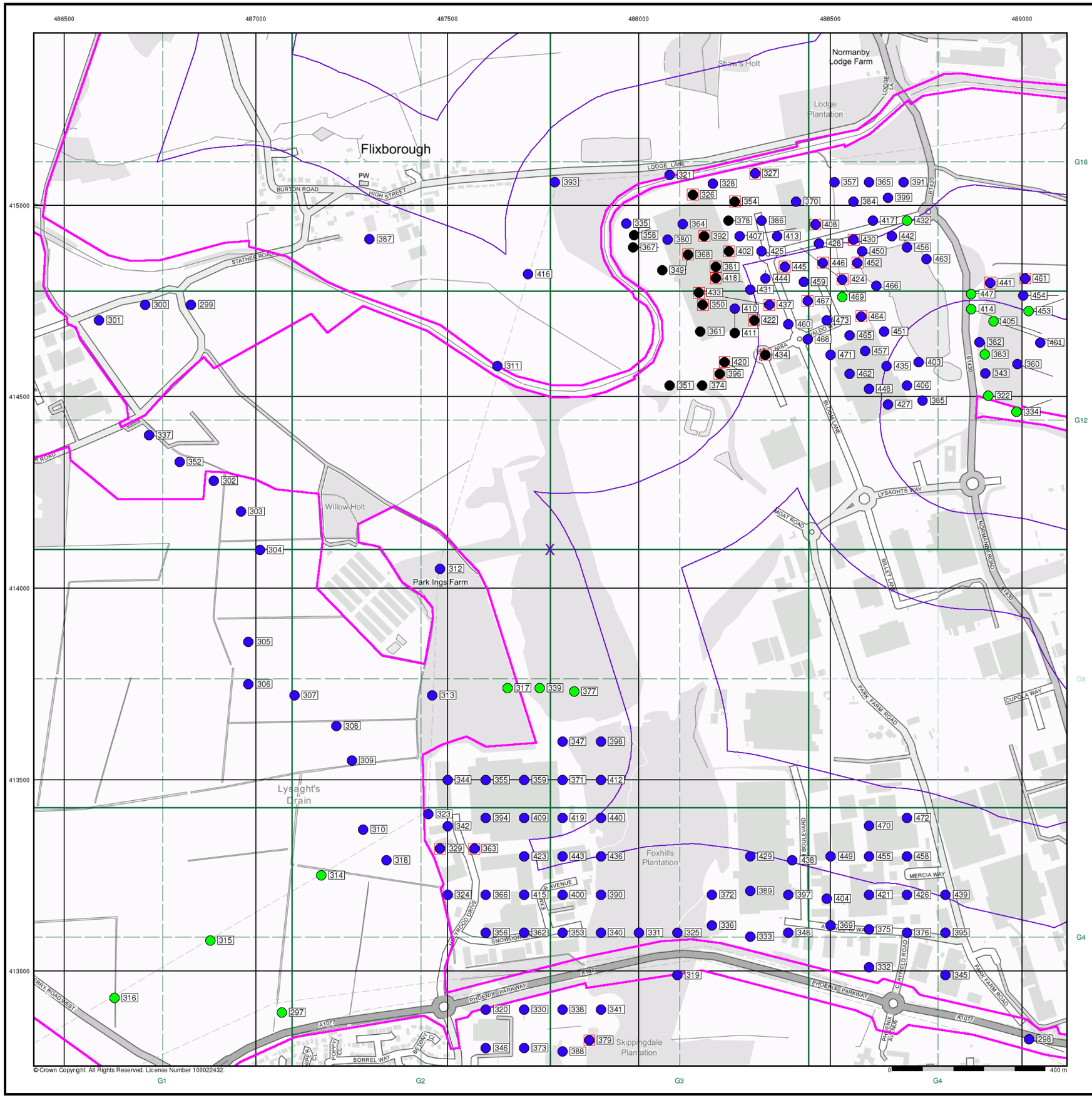


# Envirocheck®

LANDMARK INFORMATION GROUP®

## General

- Specified Site
- Specified Buffer(s)
- Bearing Reference Point
- Map ID
- Several of Type at Location

## Agency and Hydrological (Boreholes)

- BGS Borehole Depth 0 - 10m
- BGS Borehole Depth 10 - 30m
- BGS Borehole Depth 30m +
- Confidential
- Other

For Borehole information please refer to the Borehole .csv file which accompanied this slice.

A copy of the BGS Borehole Ordering Form is available to download from the Support section of www.envirocheck.co.uk.

## Borehole Map - Slice G

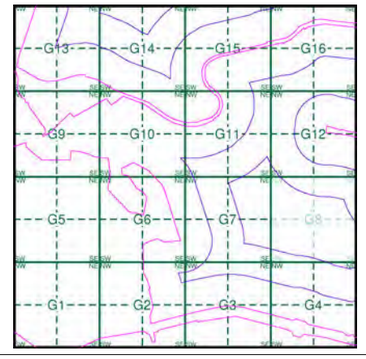


## Order Details

| | |
|---|---|
| Order Number: | 269869084_1_1 |
| Customer Ref: | MAN25291 |
| National Grid Reference: | 487770, 414100 |
| Slice: | G |
| Site Area (Ha): | 598.7 |
| Search Buffer (m): | 1000 |

## Site Details

Site at 487768,412414


Landmark INFORMATION GROUP

Tel: 0844 844 9952
Fax:
Web: [redacted]

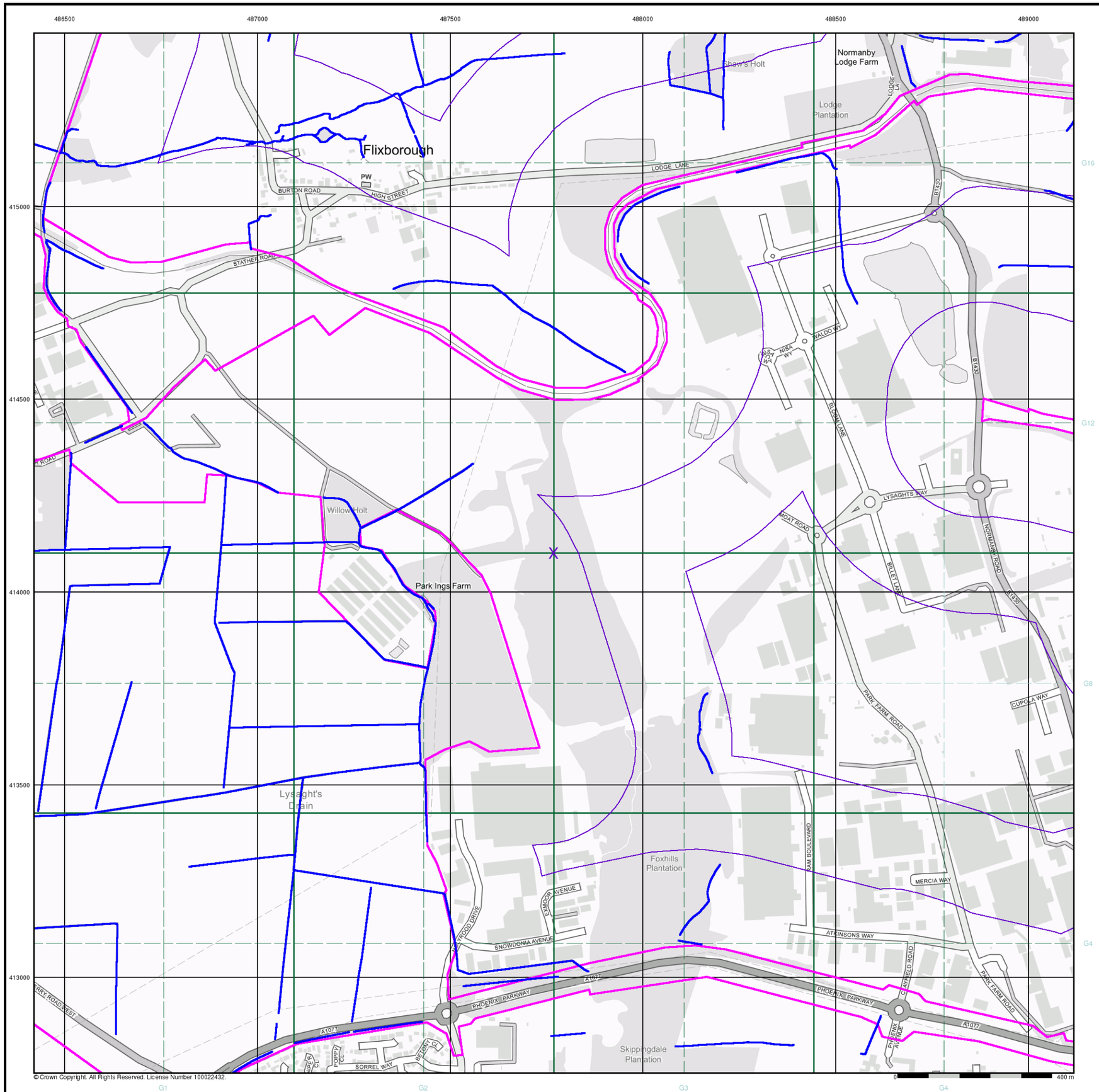


© Crown Copyright. All Rights Reserved. License Number 100022432.

Envirocheck®

LANDMARK INFORMATION GROUP®

## General

- Specified Site
- Specified Buffer(s)
- Bearing Reference Point

## OS Water Network Data

- Canal
- Reservoir
- Foreshore
- Marsh
- Tidal River
- Inland River
- Drain
- Other
- Lake
- Transfer
- Lock Or Flight Of Locks
- Sea

## OS Water Network Map - Slice G

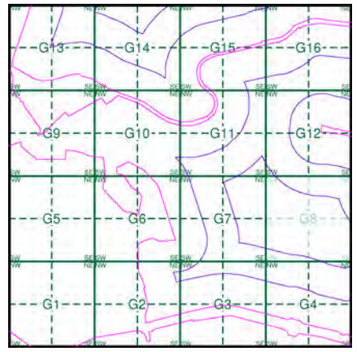


## Order Details

| | |
|---|---|
| Order Number: | 269869084_1_1 |
| Customer Ref: | MAN25291 |
| National Grid Reference: | 487770, 414100 |
| Slice: | G |
| Site Area (Ha): | 598.7 |
| Search Buffer (m): | 1000 |

## Site Details

Site at 487768,412414

Landmark INFORMATION GROUP

Tel: 0844 844 9952
Fax:
Web: [redacted]

# Historical Mapping Legends

## Ordnance Survey County Series and Ordnance Survey Plan 1:2,500

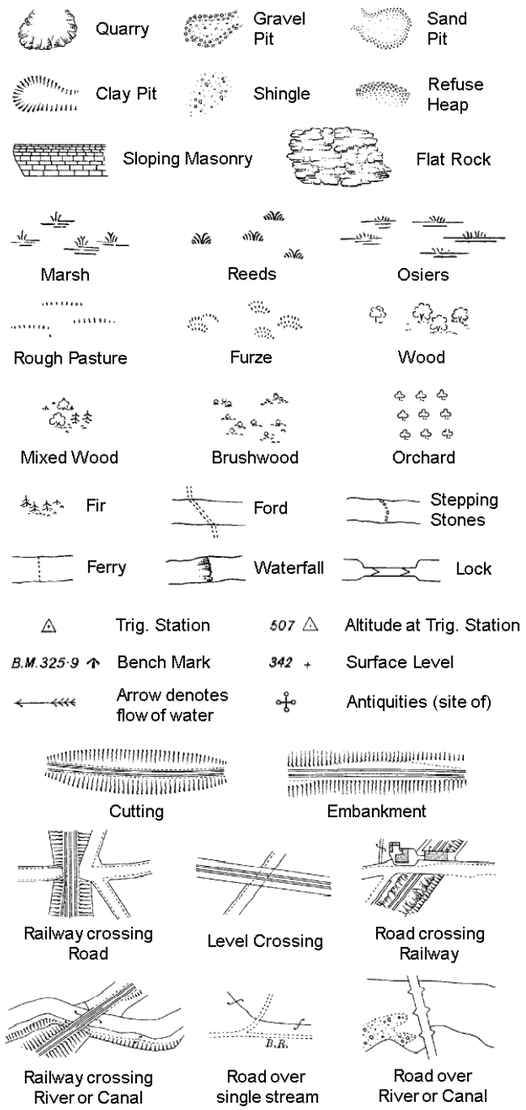


County Boundary (Geographical)
County & Civil Parish Boundary
Administrative County & Civil Parish Boundary
Co. Boro. Bdy. County Borough Boundary (England)
Co. Burgh Bdy. County Burgh Boundary (Scotland)

| | | | |
|---|---|---|---|
| B P B S | Boundary Post or Stone | P.C.B | Police Call Box |
| B.R. | Bridle Road | P | Pump |
| E.P | Electricity Pylon | S.P | Signal Post |
| F.B. | Foot Bridge | Sl. | Sluice |
| F.P. | Foot Path | Sp. | Spring |
| G.P | Guide Post or Board | T.C.B | Telephone Call Box |
| M.S | Mile Stone | Tr. | Trough |
| M.P M.R | Mooring Post or Ring | W | Well |

## Ordnance Survey Plan, Additional SIMs and Supply of Unpublished Survey Information 1:2,500 and 1:1,250

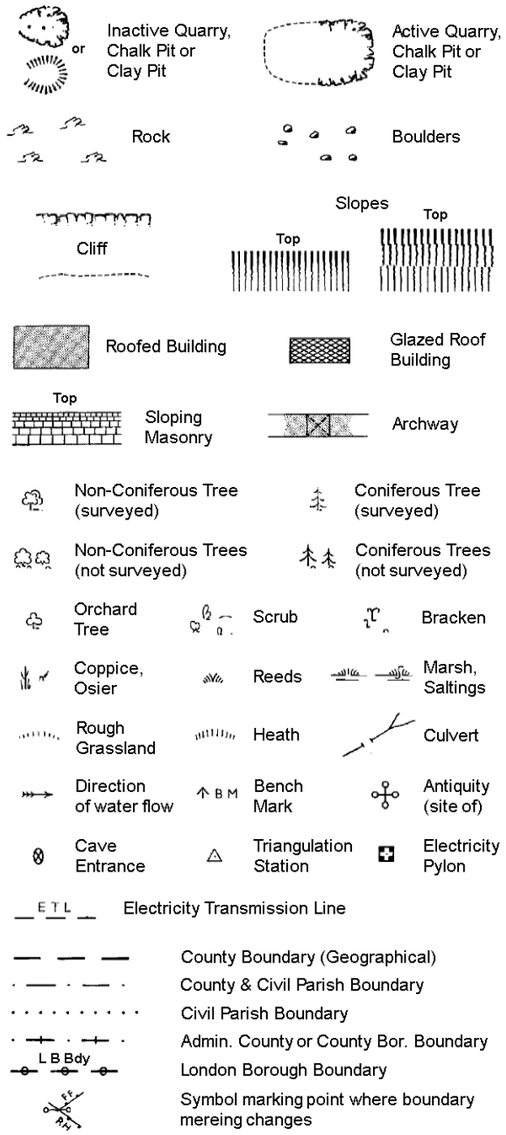


County Boundary (Geographical)
County & Civil Parish Boundary
Civil Parish Boundary
Admin. County or County Bor. Boundary
L B Bdy London Borough Boundary
Symbol marking point where boundary mereing changes

| | | | |
|---|---|---|---|
| BH | Beer House | P | Pillar, Pole or Post |
| BP, BS | Boundary Post or Stone | PO | Post Office |
| Cn, C | Capstan, Crane | PC | Public Convenience |
| Chy | Chimney | PH | Public House |
| D Fn | Drinking Fountain | Pp | Pump |
| El P | Electricity Pillar or Post | SB, S Br | Signal Box or Bridge |
| FAP | Fire Alarm Pillar | SP, SL | Signal Post or Light |
| FB | Foot Bridge | Spr | Spring |
| GP | Guide Post | Tk | Tank or Track |
| H | Hydrant or Hydraulic | TCB | Telephone Call Box |
| LC | Level Crossing | TCP | Telephone Call Post |
| MH | Manhole | Tr | Trough |
| MP | Mile Post or Mooring Post | Wr Pt, Wr T | Water Point, Water Tap |
| MS | Mile Stone | W | Well |
| NTL | Normal Tidal Limit | Wd Pp | Wind Pump |

## Large-Scale National Grid Data 1:2,500 and 1:1,250

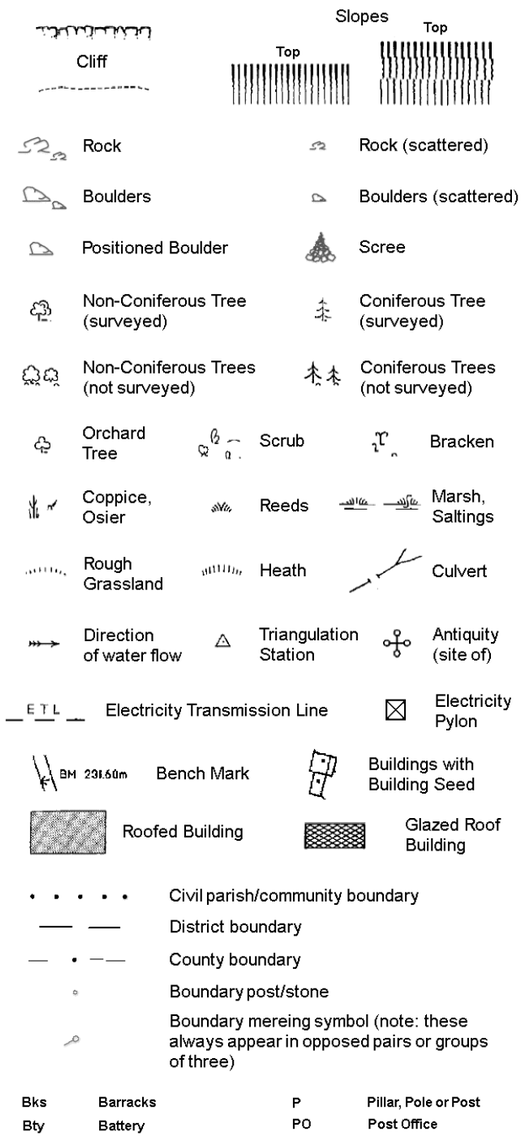


Civil parish/community boundary
District boundary
County boundary
Boundary post/stone
Boundary mereing symbol (note: these always appear in opposed pairs or groups of three)

| | | | |
|---|---|---|---|
| Bks | Barracks | P | Pillar, Pole or Post |
| Bty | Battery | PO | Post Office |
| Cemy | Cemetery | PC | Public Convenience |
| Chy | Chimney | Pp | Pump |
| Cis | Cistern | Ppg Sta | Pumping Station |
| Dismtd Rly | Dismantled Railway | PW | Place of Worship |
| El Gen Sta | Electricity Generating Station | Sewage Ppg Sta | Sewage Pumping Station |
| El P | Electricity Pole, Pillar | SB, S Br | Signal Box or Bridge |
| El Sub Sta | Electricity Sub Station | SP, SL | Signal Post or Light |
| FB | Filter Bed | Spr | Spring |
| Fn / D Fn | Fountain / Drinking Ftn. | Tk | Tank or Track |
| Gas Gov | Gas Valve Compound | Tr | Trough |
| GVC | Gas Governer | Wd Pp | Wind Pump |
| GP | Guide Post | Wr Pt, Wr T | Water Point, Water Tap |
| MH | Manhole | Wks | Works (building or area) |
| MP, MS | Mile Post or Mile Stone | W | Well |

Envirocheck®
LANDMARK INFORMATION GROUP®

## Historical Mapping & Photography included:

| Mapping Type | Scale | Date | Pg |
|---|---|---|---|
| Lincolnshire | 1:2,500 | 1886 | 2 |
| Lincolnshire | 1:2,500 | 1907 | 3 |
| Ordnance Survey Plan | 1:2,500 | 1966 | 4 |
| Additional SIMs | 1:2,500 | 1982 - 1986 | 5 |
| Additional SIMs | 1:2,500 | 1985 - 1989 | 6 |
| Additional SIMs | 1:2,500 | 1989 | 7 |
| Ordnance Survey Plan | 1:2,500 | 1991 | 8 |
| Ordnance Survey Plan | 1:1,250 | 1992 | 9 |
| Additional SIMs | 1:1,250 | 1992 | 10 |
| Large-Scale National Grid Data | 1:2,500 | 1994 | 11 |
| Large-Scale National Grid Data | 1:1,250 | 1994 | 12 |
| Large-Scale National Grid Data | 1:1,250 | 1994 | 13 |
| Large-Scale National Grid Data | 1:2,500 | 1996 | 14 |
| Large-Scale National Grid Data | 1:1,250 | 1996 | 15 |
| Large-Scale National Grid Data | 1:1,250 | 1996 | 16 |

## Historical Map - Segment G1

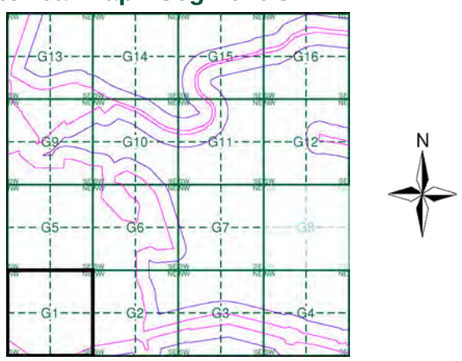


## Order Details

Order Number: 269869084_1_1
Customer Ref: MAN25291
National Grid Reference: 487770, 414100
Slice: G
Site Area (Ha): 598.7
Search Buffer (m): 100

## Site Details

Site at 487768,412414


Landmark® INFORMATION GROUP
Tel: 0844 844 9952
Fax: 0844 844 9951
Web: [redacted]




© Crown copyright and Landmark Information Group Limited 2020. All Rights Reserved.

Envirocheck®
LANDMARK INFORMATION GROUP®

## Lincolnshire

## Published 1886

## Source map scale - 1:2,500

The historical maps shown were reproduced from maps predominantly held at the scale adopted for England, Wales and Scotland in the 1840`s. In 1854 the 1:2,500 scale was adopted for mapping urban areas and by 1896 it covered the whole of what were considered to be the cul ivated parts of Great Britain. The published date given below is often some years later than the surveyed date. Before 1938, all OS maps were based on the Cassini Projection, wi h independent surveys of a single county or group of counties, giving rise to significant inaccuracies in outlying areas.

## Map Name(s) and Date(s)

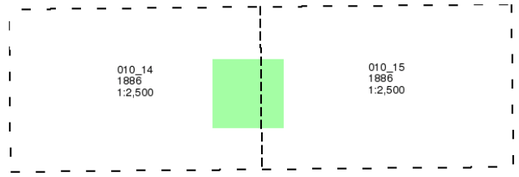


## Historical Map - Segment G1

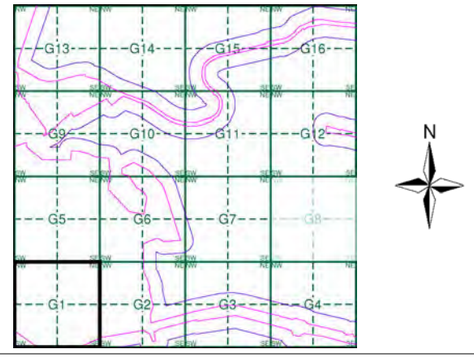


## Order Details

| | |
|---|---|
| Order Number: | 269869084_1_1 |
| Customer Ref: | MAN25291 |
| National Grid Reference: | 487770, 414100 |
| Slice: | G |
| Site Area (Ha): | 598.7 |
| Search Buffer (m): | 100 |

## Site Details

Site at 487768,412414

Landmark INFORMATION GROUP
Tel: 0844 844 9952
Fax: 0844 844 9951
Web: [redacted]

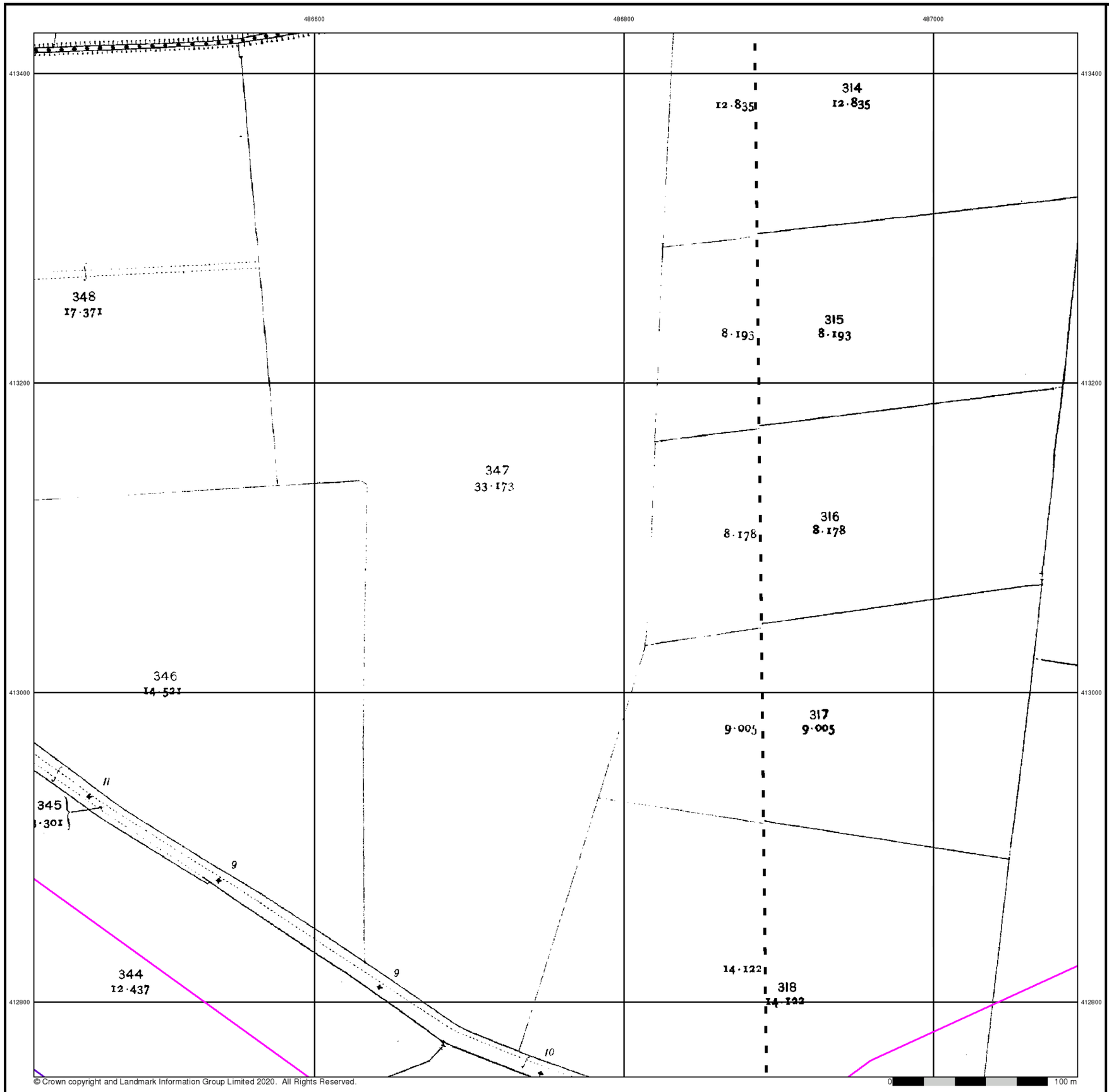


© Crown copyright and Landmark Information Group Limited 2020. All Rights Reserved.

0 100 m

Envirocheck®

LANDMARK INFORMATION GROUP®

## Lincolnshire

## Published 1907

## Source map scale - 1:2,500

The historical maps shown were reproduced from maps predominantly held at the scale adopted for England, Wales and Scotland in the 1840`s. In 1854 the 1:2,500 scale was adopted for mapping urban areas and by 1896 it covered the whole of what were considered to be the cul ivated parts of Great Britain. The published date given below is often some years later than the surveyed date. Before 1938, all OS maps were based on the Cassini Projection, wi h independent surveys of a single county or group of counties, giving rise to significant inaccuracies in outlying areas.

## Map Name(s) and Date(s)

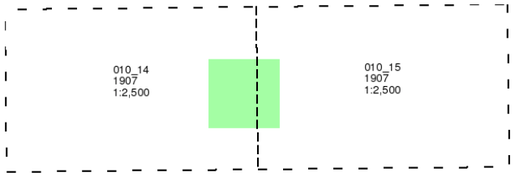


## Historical Map - Segment G1

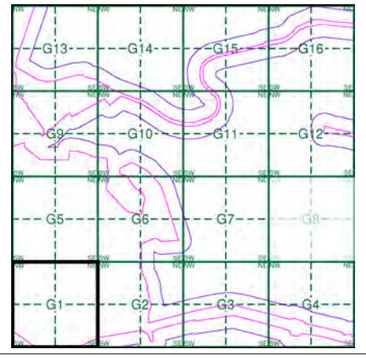


## Order Details

| | |
|---|---|
| Order Number: | 269869084_1_1 |
| Customer Ref: | MAN25291 |
| National Grid Reference: | 487770, 414100 |
| Slice: | G |
| Site Area (Ha): | 598.7 |
| Search Buffer (m): | 100 |

## Site Details

Site at 487768,412414

Landmark INFORMATION GROUP

Tel: 0844 844 9952
Fax: 0844 844 9951
Web: [redacted]

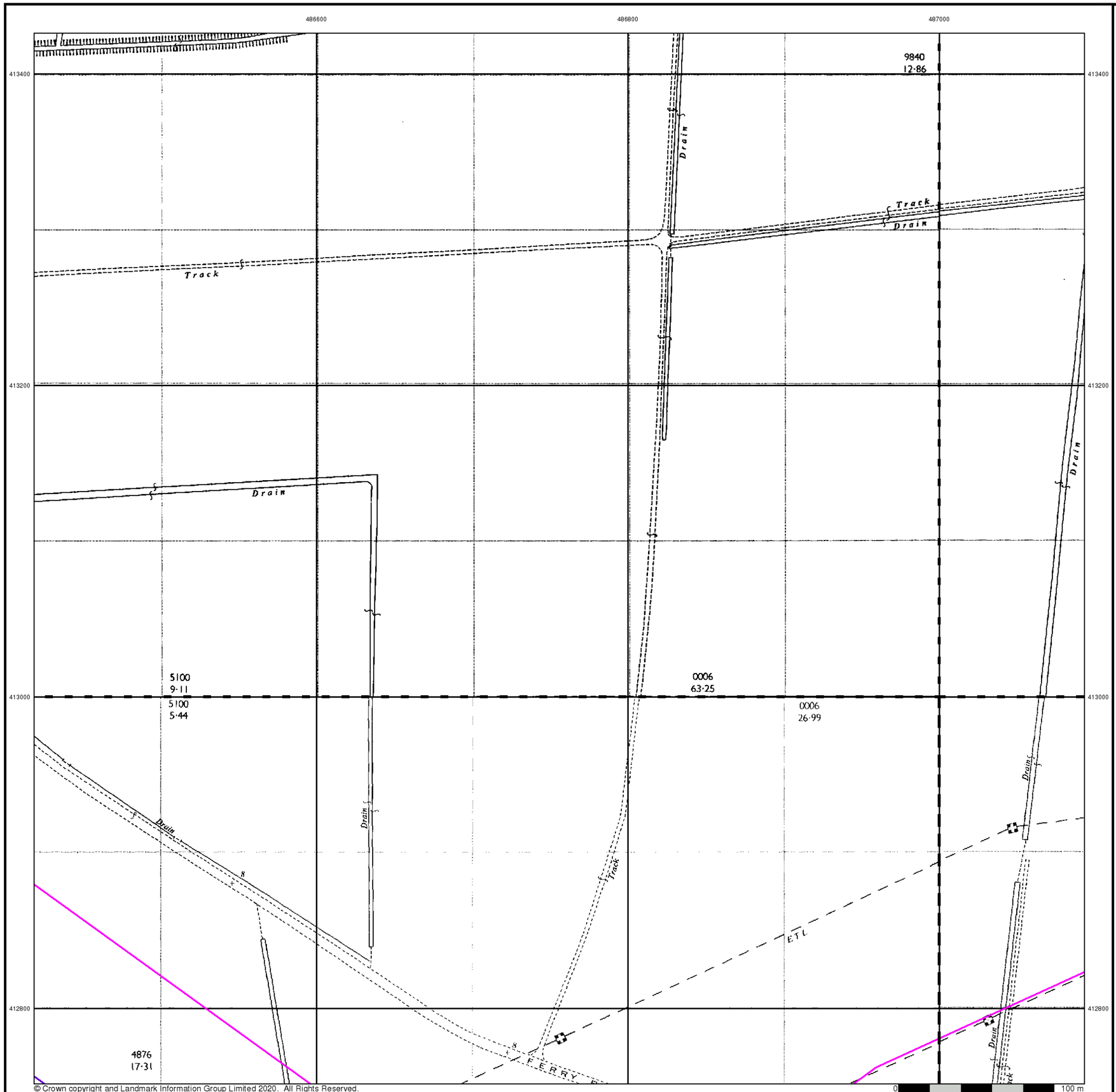


© Crown copyright and Landmark Information Group Limited 2020. All Rights Reserved.

Envirocheck®

LANDMARK INFORMATION GROUP®

## Ordnance Survey Plan

## Published 1966

## Source map scale - 1:2,500

The historical maps shown were reproduced from maps predominantly held at the scale adopted for England, Wales and Scotland in the 1840`s. In 1854 the 1:2,500 scale was adopted for mapping urban areas and by 1896 it covered the whole of what were considered to be the cul ivated parts of Great Britain. The published date given below is often some years later than the surveyed date. Before 1938, all OS maps were based on the Cassini Projection, wi h independent surveys of a single county or group of counties, giving rise to significant inaccuracies in outlying areas.

## Map Name(s) and Date(s)

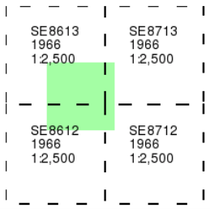


## Historical Map - Segment G1

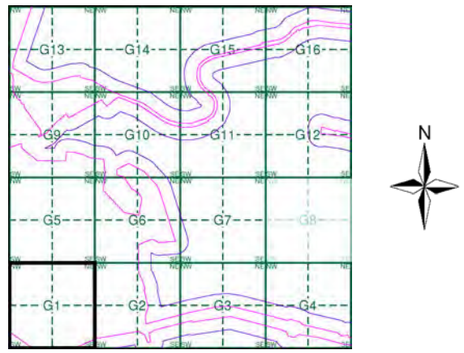


## Order Details

| | |
|---|---|
| Order Number: | 269869084_1_1 |
| Customer Ref: | MAN25291 |
| National Grid Reference: | 487770, 414100 |
| Slice: | G |
| Site Area (Ha): | 598.7 |
| Search Buffer (m): | 100 |

## Site Details

Site at 487768,412414

Landmark INFORMATION GROUP

Tel: 0844 844 9952
Fax: 0844 844 9951
Web: [redacted]

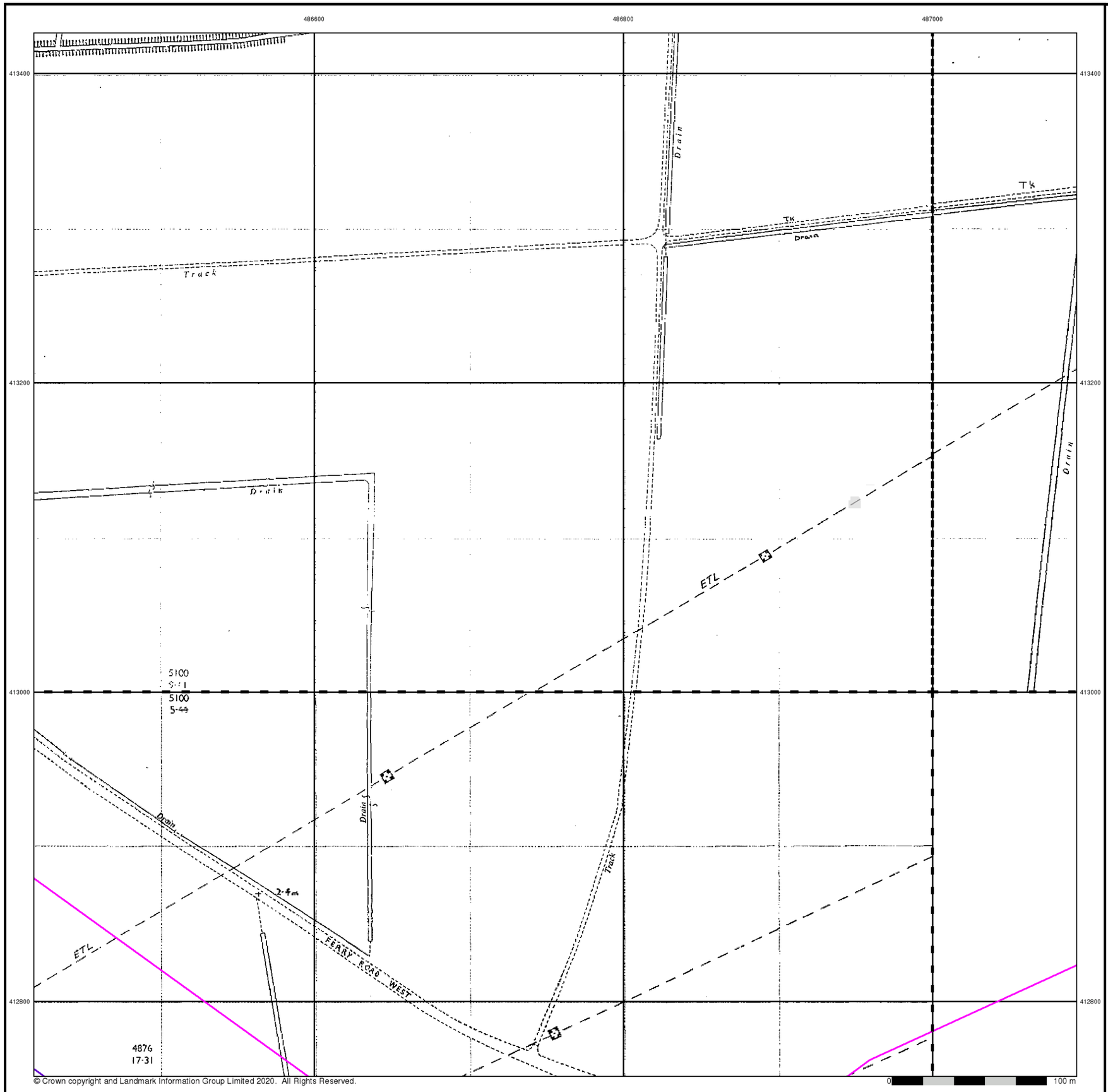

© Crown copyright and Landmark Information Group Limited 2020. All Rights Reserved.

Envirocheck®
LANDMARK INFORMATION GROUP®

## Additional SIMs

**Published 1982 - 1986**

**Source map scale - 1:2,500**

The SIM cards (Ordnance Survey's `Survey of Information on Microfilm') are further, minor editions of mapping which were produced and published in between the main editions as an area was updated. They date from 1947 to 1994, and contain detailed information on buildings, roads and land-use. These maps were produced at both 1:2,500 and 1:1,250 scales.

## Map Name(s) and Date(s)

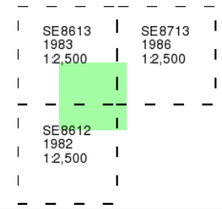


## Historical Map - Segment G1

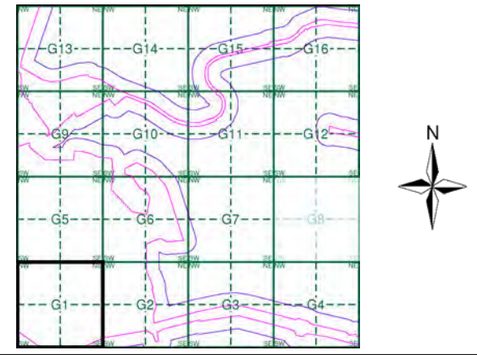


## Order Details

| | |
|---|---|
| Order Number: | 269869084_1_1 |
| Customer Ref: | MAN25291 |
| National Grid Reference: | 487770, 414100 |
| Slice: | G |
| Site Area (Ha): | 598.7 |
| Search Buffer (m): | 100 |

## Site Details

Site at 487768,412414

Landmark INFORMATION GROUP
Tel: 0844 844 9952
Fax: 0844 844 9951
Web: [redacted]

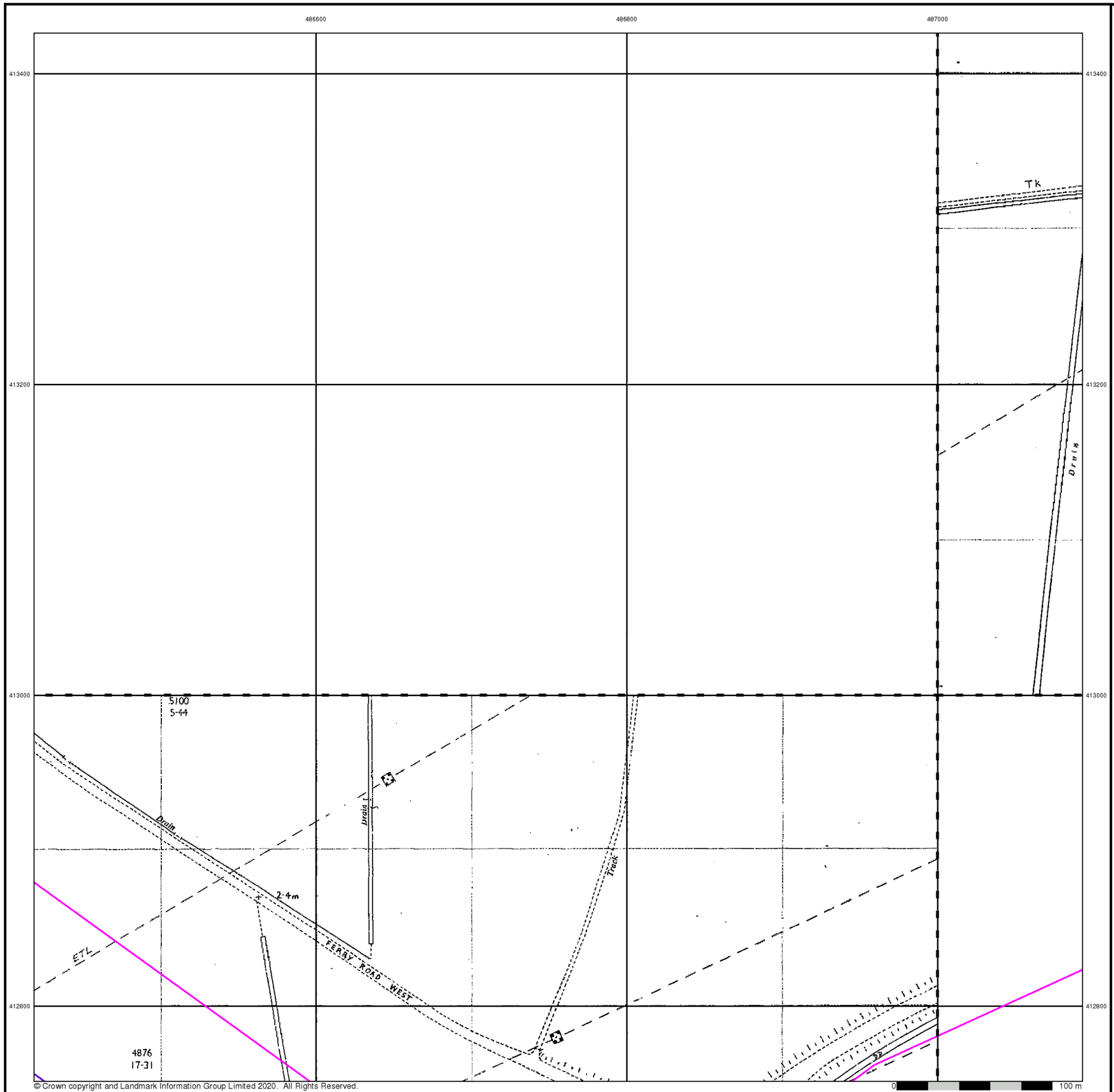


© Crown copyright and Landmark Information Group Limited 2020. All Rights Reserved.

Envirocheck®
LANDMARK INFORMATION GROUP®

## Additional SIMs

**Published 1985 - 1989**

**Source map scale - 1:2,500**

The SIM cards (Ordnance Survey's `Survey of Information on Microfilm') are further, minor editions of mapping which were produced and published in between the main editions as an area was updated. They date from 1947 to 1994, and contain detailed information on buildings, roads and land-use. These maps were produced at both 1:2,500 and 1:1,250 scales.

## Map Name(s) and Date(s)

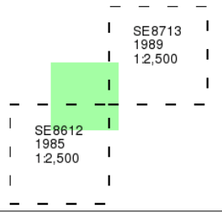


## Historical Map - Segment G1

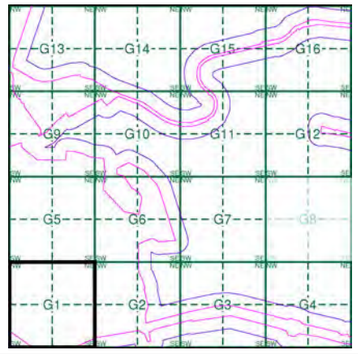


## Order Details

| | |
|---|---|
| Order Number: | 269869084_1_1 |
| Customer Ref: | MAN25291 |
| National Grid Reference: | 487770, 414100 |
| Slice: | G |
| Site Area (Ha): | 598.7 |
| Search Buffer (m): | 100 |

## Site Details

Site at 487768,412414

Landmark INFORMATION GROUP
Tel: 0844 844 9952
Fax: 0844 844 9951
Web: [redacted]

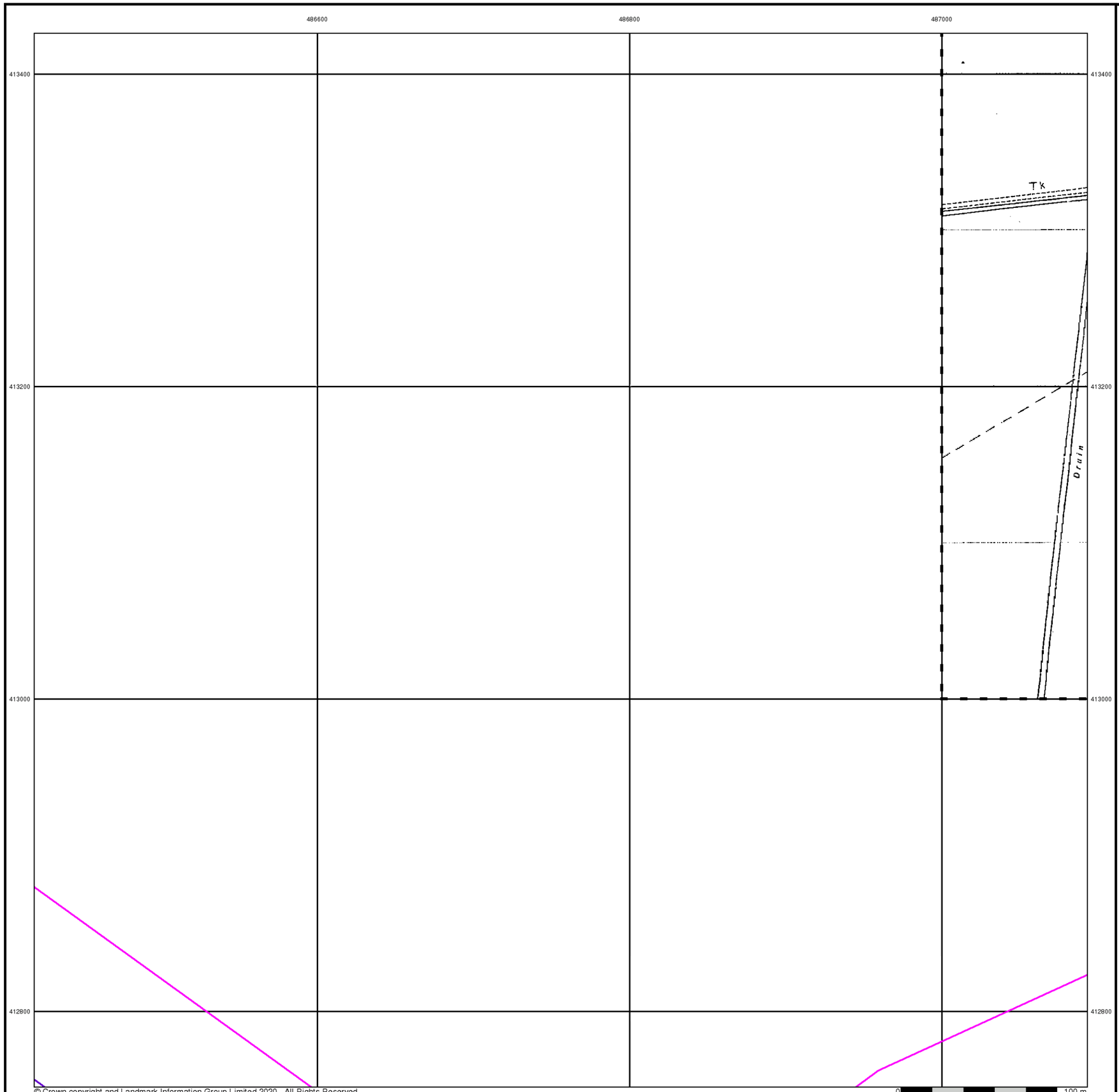


Envirocheck®
LANDMARK INFORMATION GROUP®

## Additional SIMs

**Published 1989**

**Source map scale - 1:2,500**

The SIM cards (Ordnance Survey's `Survey of Information on Microfilm') are further, minor editions of mapping which were produced and published in between the main editions as an area was updated. They date from 1947 to 1994, and contain detailed information on buildings, roads and land-use. These maps were produced at both 1:2,500 and 1:1,250 scales.

## Map Name(s) and Date(s)

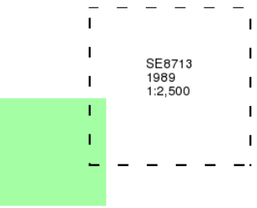


## Historical Map - Segment G1

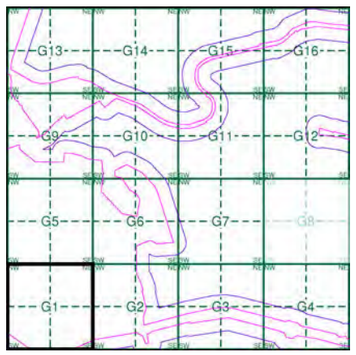


## Order Details

| | |
|---|---|
| Order Number: | 269869084_1_1 |
| Customer Ref: | MAN25291 |
| National Grid Reference: | 487770, 414100 |
| Slice: | G |
| Site Area (Ha): | 598.7 |
| Search Buffer (m): | 100 |

## Site Details

Site at 487768,412414

Landmark® INFORMATION GROUP
Tel: 0844 844 9952
Fax: 0844 844 9951
Web: [redacted]

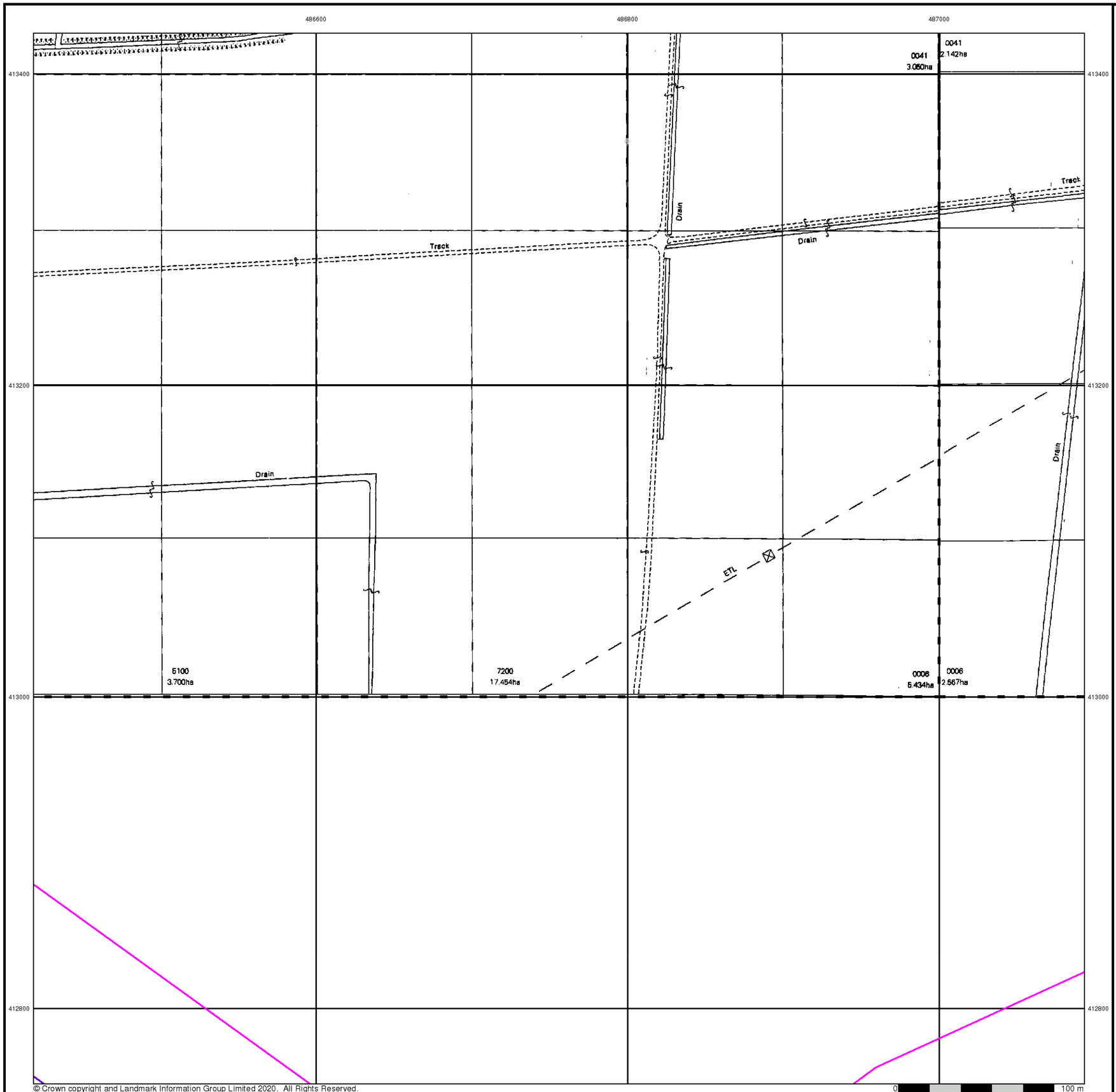


© Crown copyright and Landmark Information Group Limited 2020. All Rights Reserved.

Envirocheck®
LANDMARK INFORMATION GROUP®

## Ordnance Survey Plan

**Published 1991**

**Source map scale - 1:2,500**

The historical maps shown were reproduced from maps predominantly held at the scale adopted for England, Wales and Scotland in the 1840`s. In 1854 the 1:2,500 scale was adopted for mapping urban areas and by 1896 it covered the whole of what were considered to be the cul ivated parts of Great Britain. The published date given below is often some years later than the surveyed date. Before 1938, all OS maps were based on the Cassini Projection, wi h independent surveys of a single county or group of counties, giving rise to significant inaccuracies in outlying areas.

## Map Name(s) and Date(s)

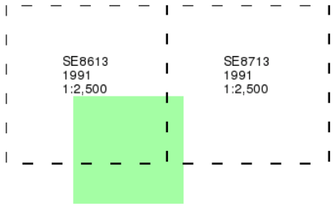


## Historical Map - Segment G1

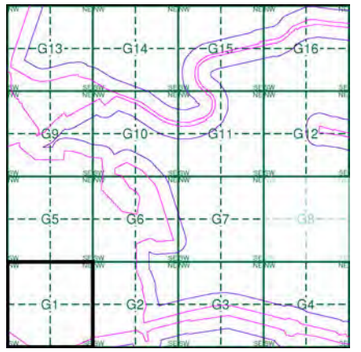


## Order Details

| | |
|---|---|
| Order Number: | 269869084_1_1 |
| Customer Ref: | MAN25291 |
| National Grid Reference: | 487770, 414100 |
| Slice: | G |
| Site Area (Ha): | 598.7 |
| Search Buffer (m): | 100 |

## Site Details

Site at 487768,412414

Landmark INFORMATION GROUP
Tel: 0844 844 9952
Fax: 0844 844 9951
Web: [redacted]

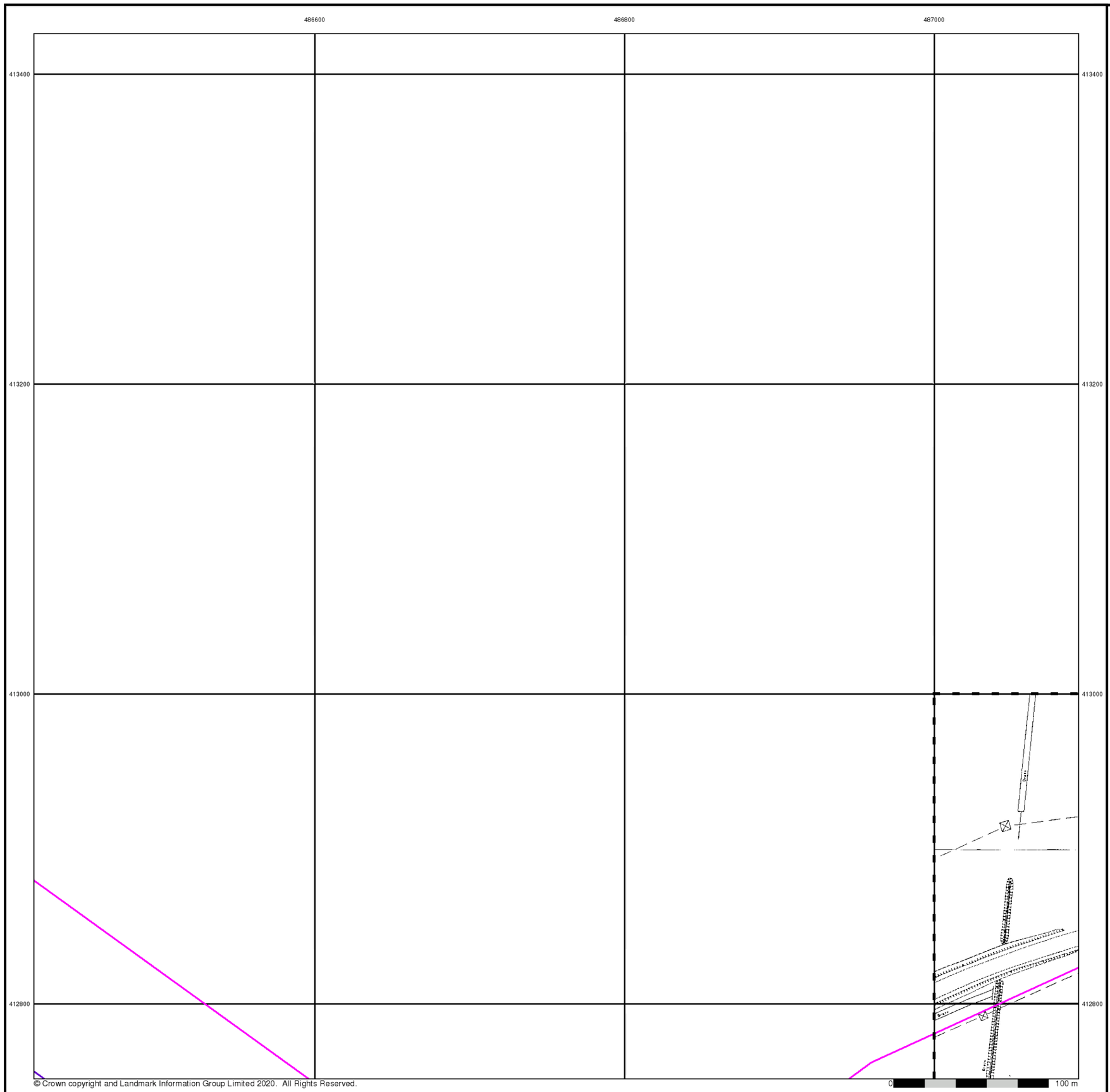


© Crown copyright and Landmark Information Group Limited 2020. All Rights Reserved.

Envirocheck®
LANDMARK INFORMATION GROUP®

## Ordnance Survey Plan

### Published 1992

### Source map scale - 1:1,250

The historical maps shown were reproduced from maps predominantly held at the scale adopted for England, Wales and Scotland in the 1840`s. In 1854 the 1:2,500 scale was adopted for mapping urban areas and by 1896 it covered the whole of what were considered to be the cul ivated parts of Great Britain. The published date given below is often some years later than the surveyed date. Before 1938, all OS maps were based on the Cassini Projection, wi h independent surveys of a single county or group of counties, giving rise to significant inaccuracies in outlying areas.

## Map Name(s) and Date(s)

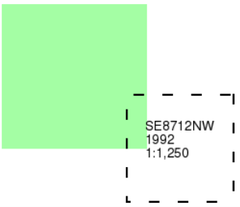


## Historical Map - Segment G1

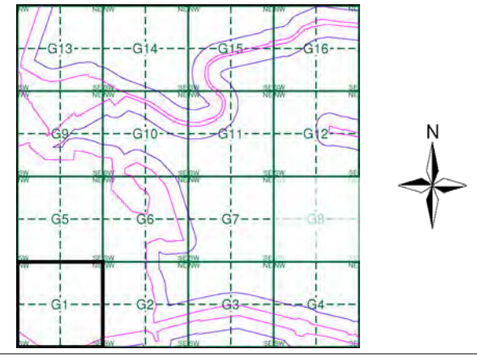


## Order Details

| | |
|---|---|
| Order Number: | 269869084_1_1 |
| Customer Ref: | MAN25291 |
| National Grid Reference: | 487770, 414100 |
| Slice: | G |
| Site Area (Ha): | 598.7 |
| Search Buffer (m): | 100 |

## Site Details

Site at 487768,412414

Landmark INFORMATION GROUP
Tel: 0844 844 9952
Fax: 0844 844 9951
Web: [redacted]

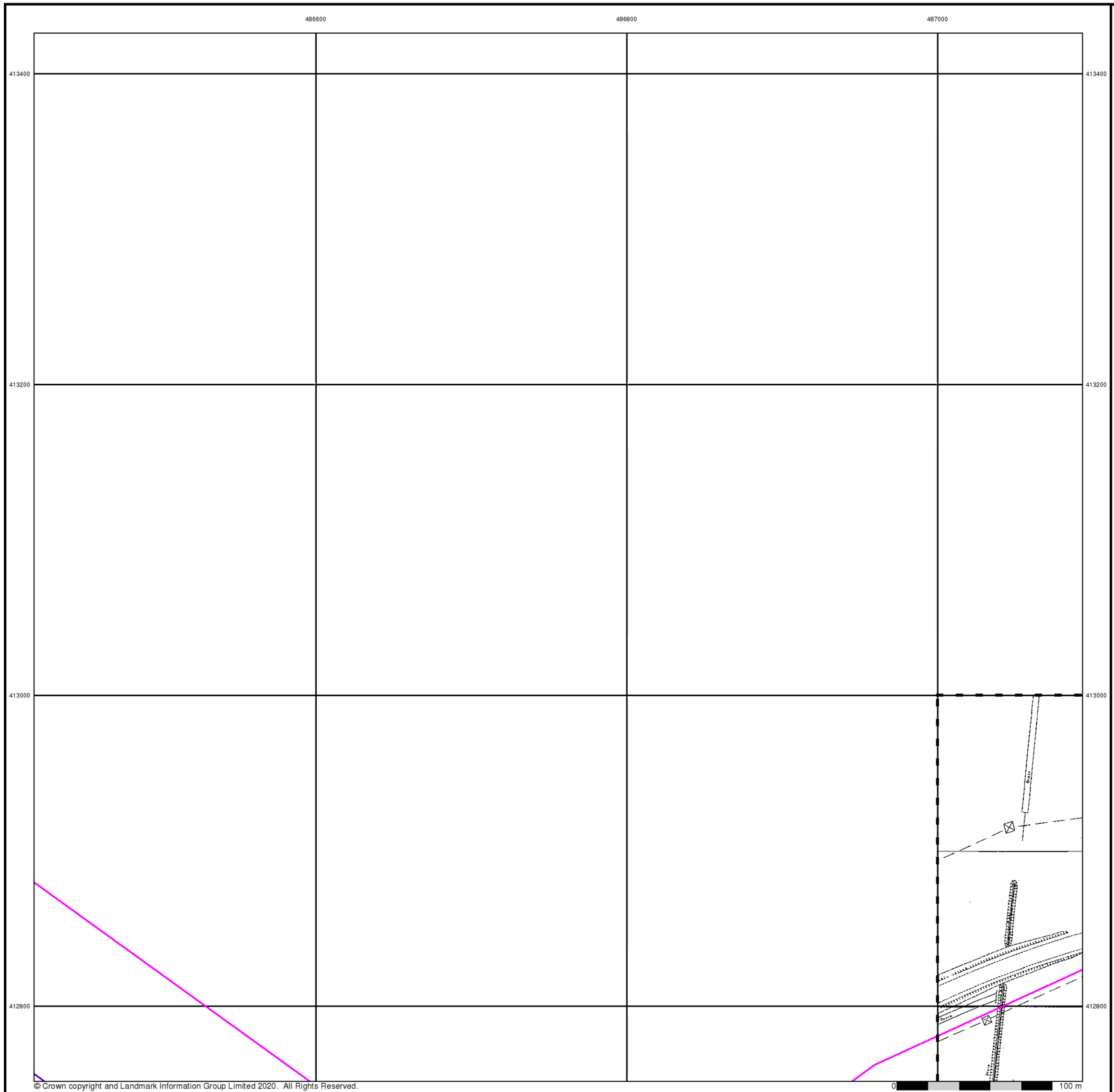


© Crown copyright and Landmark Information Group Limited 2020. All Rights Reserved.

Envirocheck®
LANDMARK INFORMATION GROUP®

## Additional SIMs

**Published 1992**

**Source map scale - 1:1,250**

The SIM cards (Ordnance Survey's `Survey of Information on Microfilm') are further, minor editions of mapping which were produced and published in between the main editions as an area was updated. They date from 1947 to 1994, and contain detailed information on buildings, roads and land-use. These maps were produced at both 1:2,500 and 1:1,250 scales.

## Map Name(s) and Date(s)

## Historical Map - Segment G1

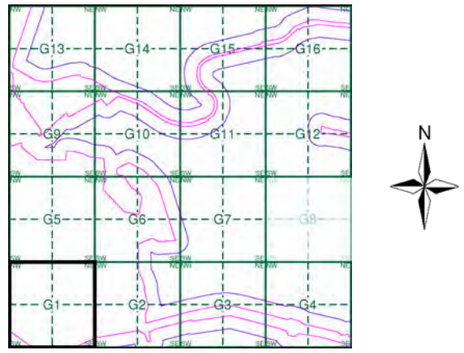


## Order Details

| | |
|---|---|
| Order Number: | 269869084_1_1 |
| Customer Ref: | MAN25291 |
| National Grid Reference: | 487770, 414100 |
| Slice: | G |
| Site Area (Ha): | 598.7 |
| Search Buffer (m): | 100 |

## Site Details

Site at 487768,412414

Landmark INFORMATION GROUP
Tel: 0844 844 9952
Fax: 0844 844 9951
Web: [redacted]

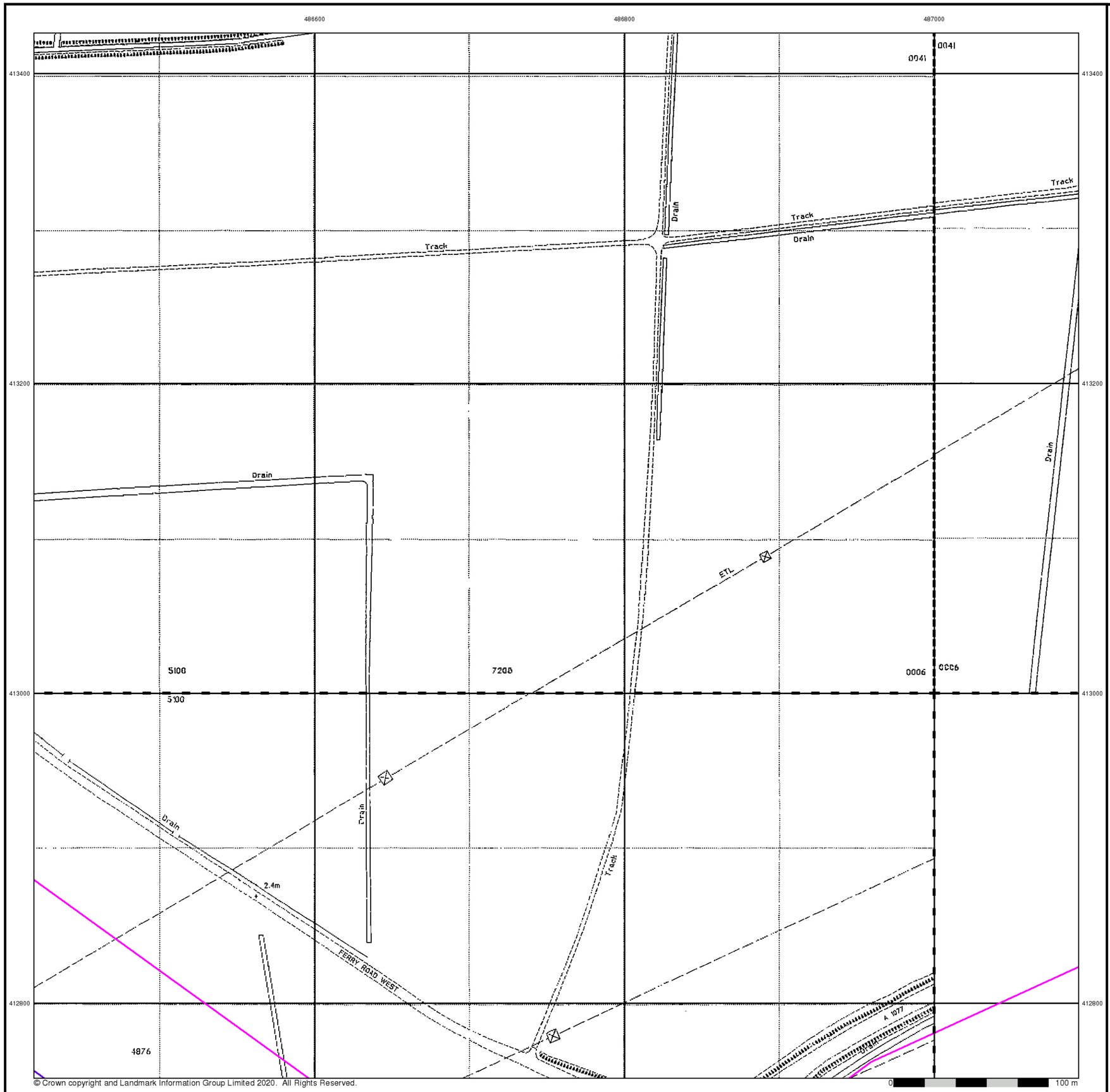


© Crown copyright and Landmark Information Group Limited 2020. All Rights Reserved.

Envirocheck®
LANDMARK INFORMATION GROUP®

## Large-Scale National Grid Data

**Published 1994**

**Source map scale - 1:2,500**

'Large Scale Na ional Grid Data' superseded S M cards (Ordnance Survey's 'Survey of Information on Microfilm') in 1992, and continued to be produced until 1999. These maps were the fore-runners of digital mapping and so provide detailed information on houses and roads, but tend to show less topographic features such as vegetation. These maps were produced at both 1:2,500 and 1:1,250 scales.

## Map Name(s) and Date(s)

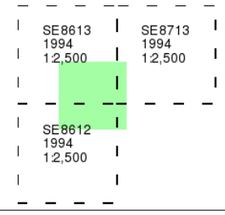


## Historical Map - Segment G1

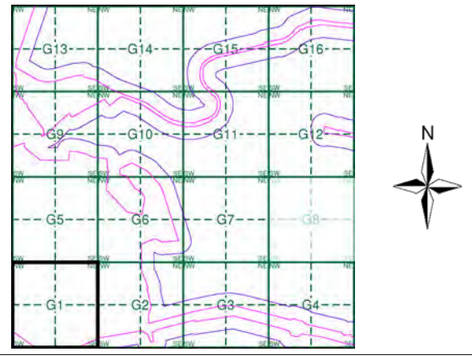


## Order Details

| | |
|---|---|
| Order Number: | 269869084_1_1 |
| Customer Ref: | MAN25291 |
| National Grid Reference: | 487770, 414100 |
| Slice: | G |
| Site Area (Ha): | 598.7 |
| Search Buffer (m): | 100 |

## Site Details

Site at 487768,412414

Landmark INFORMATION GROUP
Tel: 0844 844 9952
Fax: 0844 844 9951
Web:

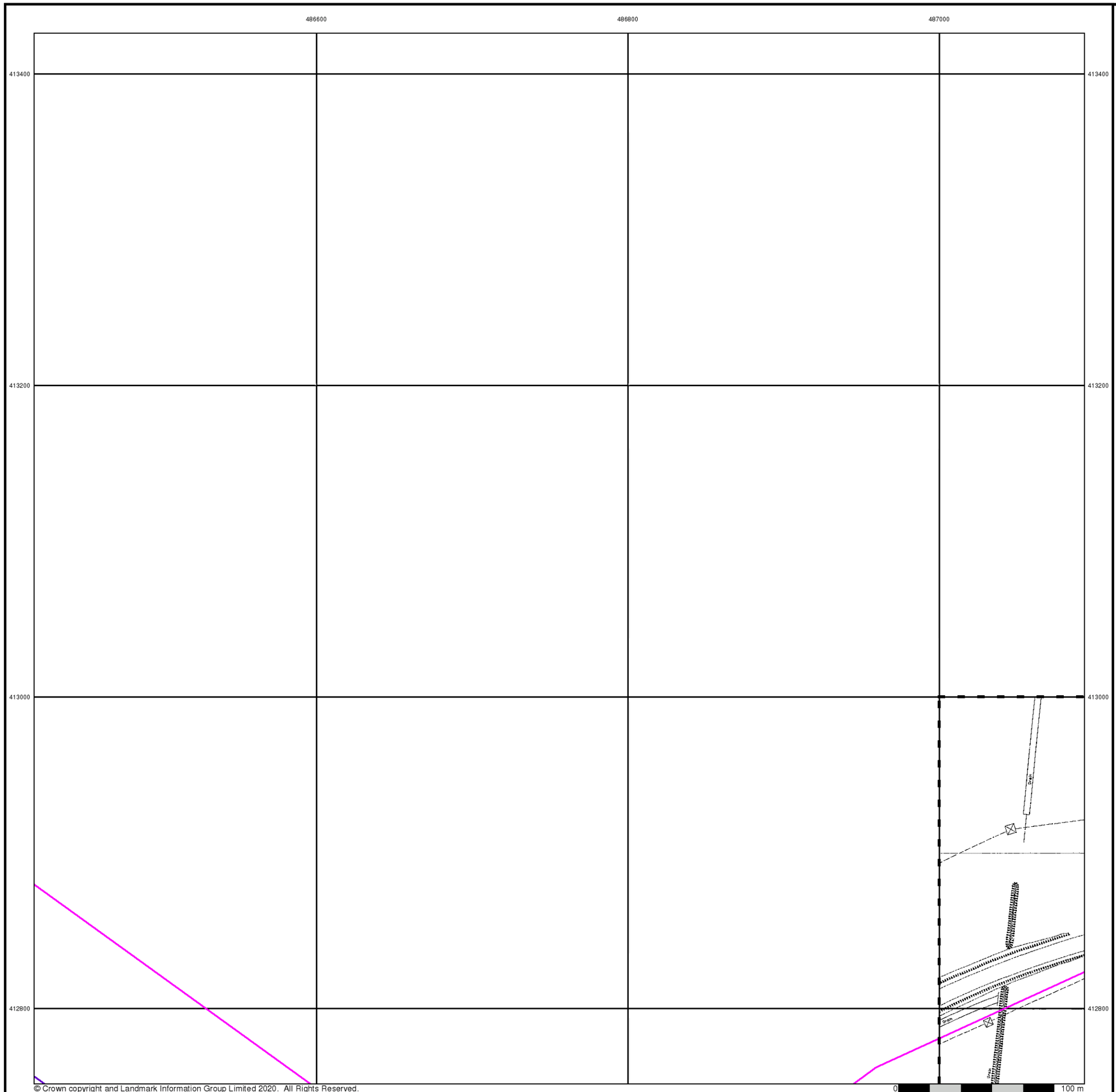


© Crown copyright and Landmark Information Group Limited 2020. All Rights Reserved.

Envirocheck®
LANDMARK INFORMATION GROUP®

## Large-Scale National Grid Data

**Published 1994**

**Source map scale - 1:1,250**

'Large Scale Na ional Grid Data' superseded S M cards (Ordnance Survey's 'Survey of Information on Microfilm') in 1992, and continued to be produced until 1999. These maps were the fore-runners of digital mapping and so provide detailed information on houses and roads, but tend to show less topographic features such as vegetation. These maps were produced at both 1:2,500 and 1:1,250 scales.

## Map Name(s) and Date(s)

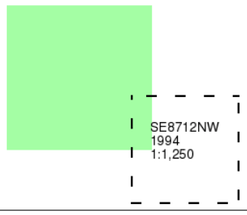


## Historical Map - Segment G1

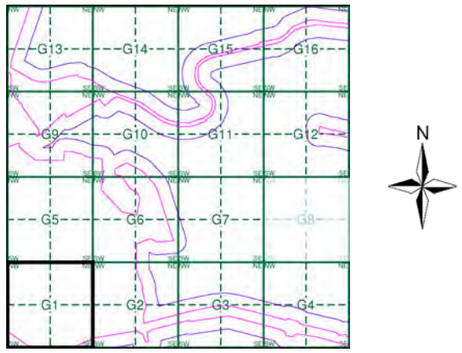


## Order Details

| | |
|---|---|
| Order Number: | 269869084_1_1 |
| Customer Ref: | MAN25291 |
| National Grid Reference: | 487770, 414100 |
| Slice: | G |
| Site Area (Ha): | 598.7 |
| Search Buffer (m): | 100 |

## Site Details

Site at 487768,412414

Landmark INFORMATION GROUP
Tel: 0844 844 9952
Fax: 0844 844 9951
Web: [redacted]

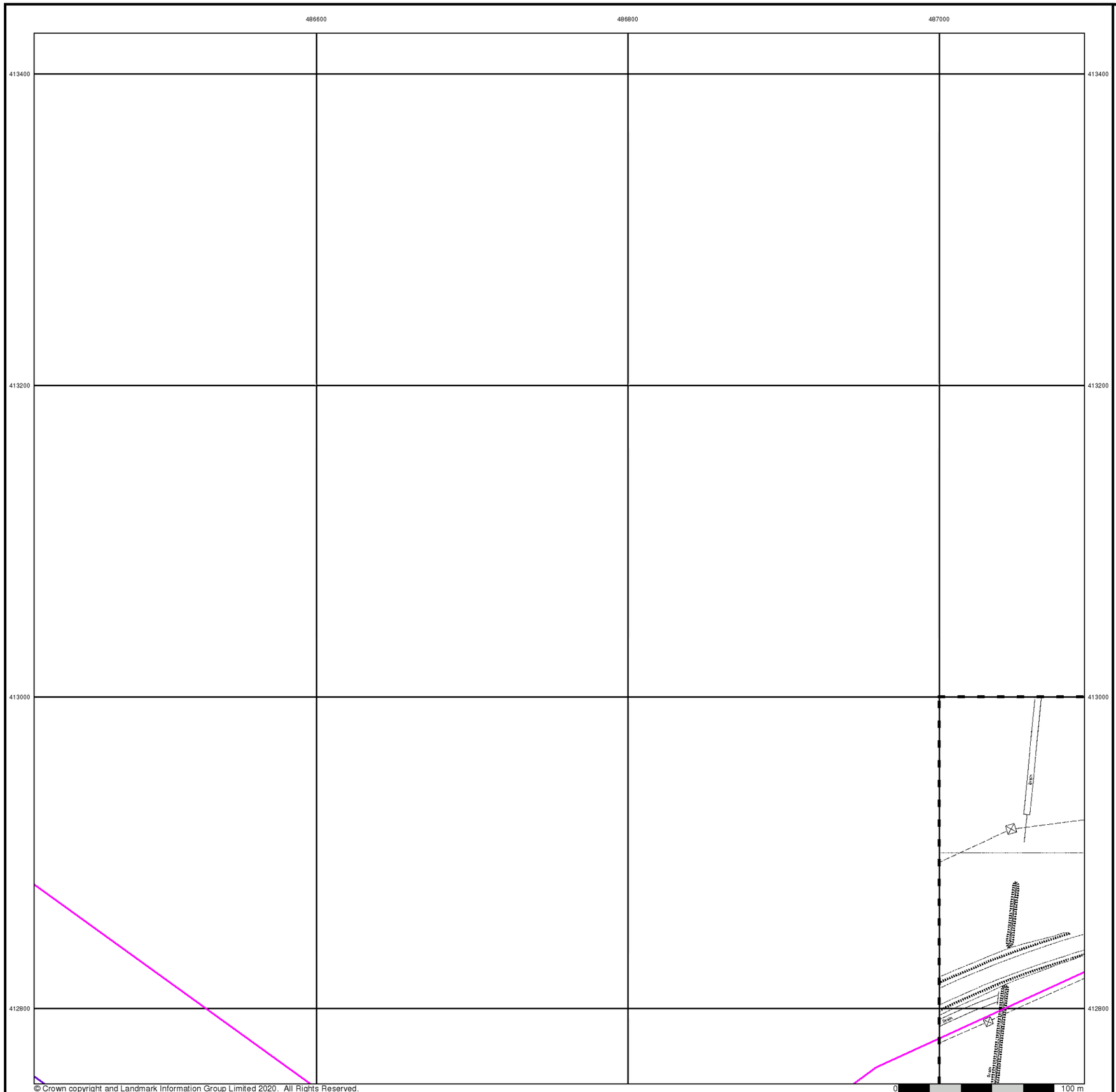


© Crown copyright and Landmark Information Group Limited 2020. All Rights Reserved.

Envirocheck®
LANDMARK INFORMATION GROUP®

## Large-Scale National Grid Data

**Published 1994**

**Source map scale - 1:1,250**

'Large Scale Na ional Grid Data' superseded S M cards (Ordnance Survey's 'Survey of Information on Microfilm') in 1992, and continued to be produced until 1999. These maps were the fore-runners of digital mapping and so provide detailed information on houses and roads, but tend to show less topographic features such as vegetation. These maps were produced at both 1:2,500 and 1:1,250 scales.

## Map Name(s) and Date(s)

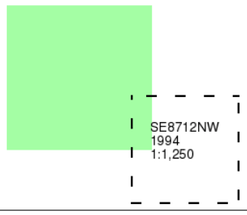


## Historical Map - Segment G1

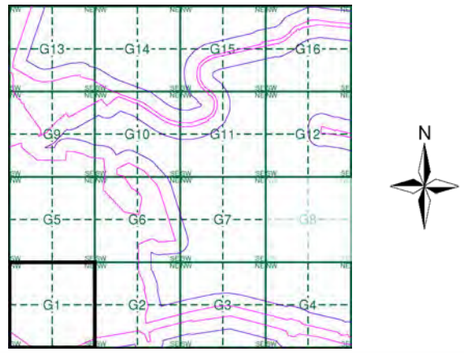


## Order Details

| | |
|---|---|
| Order Number: | 269869084_1_1 |
| Customer Ref: | MAN25291 |
| National Grid Reference: | 487770, 414100 |
| Slice: | G |
| Site Area (Ha): | 598.7 |
| Search Buffer (m): | 100 |

## Site Details

Site at 487768,412414

Landmark INFORMATION GROUP
Tel: 0844 844 9952
Fax: 0844 844 9951
Web: [redacted]

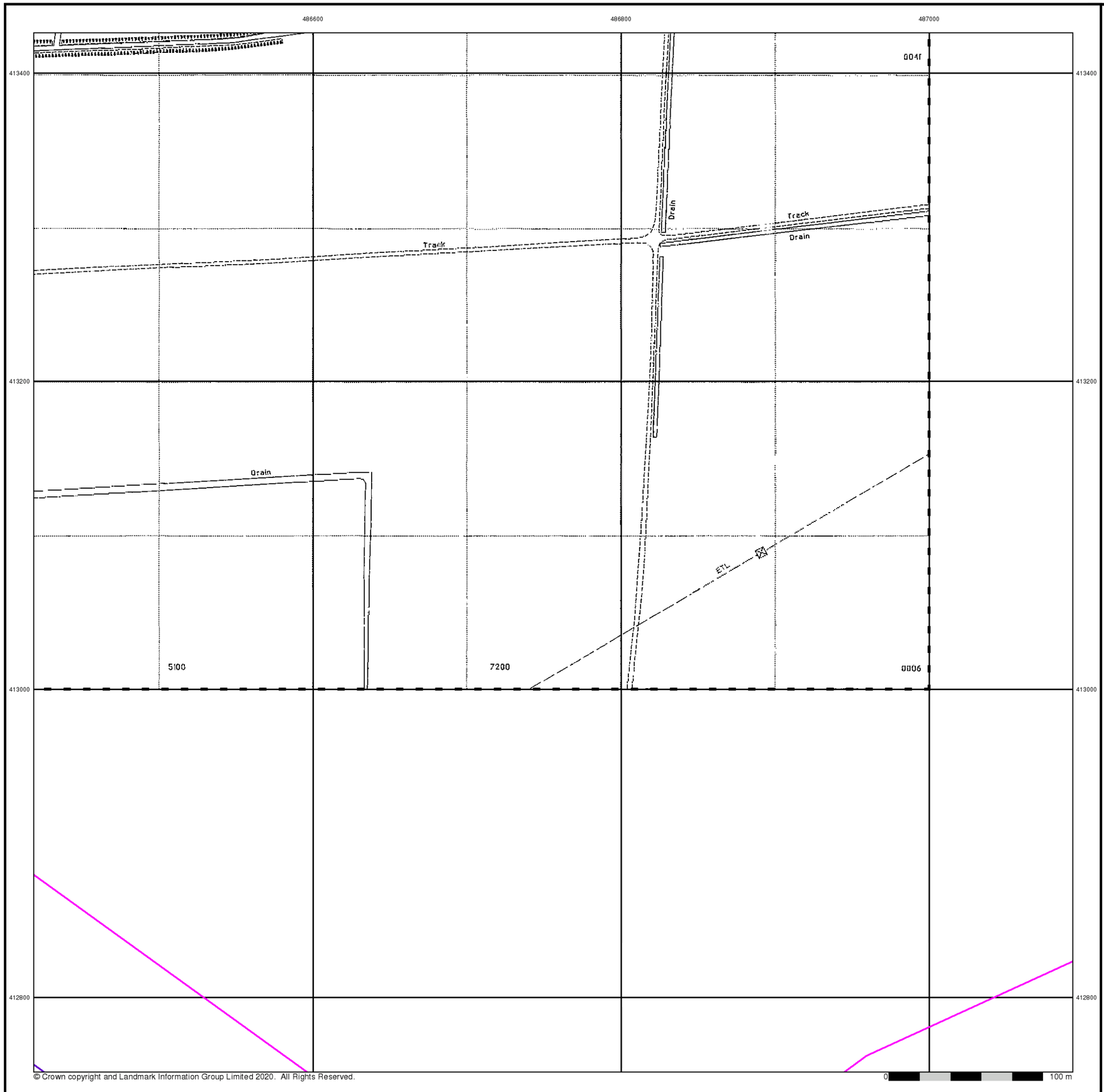


© Crown copyright and Landmark Information Group Limited 2020. All Rights Reserved.

Envirocheck®
LANDMARK INFORMATION GROUP®

## Large-Scale National Grid Data

**Published 1996**

**Source map scale - 1:2,500**

'Large Scale Na ional Grid Data' superseded S M cards (Ordnance Survey's 'Survey of Information on Microfilm') in 1992, and continued to be produced until 1999. These maps were the fore-runners of digital mapping and so provide detailed information on houses and roads, but tend to show less topographic features such as vegetation. These maps were produced at both 1:2,500 and 1:1,250 scales.

## Map Name(s) and Date(s)

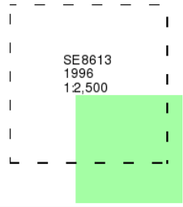


## Historical Map - Segment G1

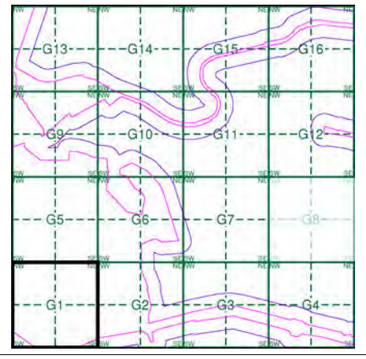


## Order Details

| | |
|---|---|
| Order Number: | 269869084_1_1 |
| Customer Ref: | MAN25291 |
| National Grid Reference: | 487770, 414100 |
| Slice: | G |
| Site Area (Ha): | 598.7 |
| Search Buffer (m): | 100 |

## Site Details

Site at 487768,412414

Landmark INFORMATION GROUP
Tel: 0844 844 9952
Fax: 0844 844 9951
Web: [redacted]

413400

413200

413000

412800

© Crown copyright and Landmark Information Group Limited 2020. All Rights Reserved.

0 100 m

Envirocheck®

LANDMARK INFORMATION GROUP®

## Large-Scale National Grid Data

### Published 1996

### Source map scale - 1:1,250

'Large Scale Na ional Grid Data' superseded S M cards (Ordnance Survey's 'Survey of Information on Microfilm') in 1992, and continued to be produced until 1999. These maps were the fore-runners of digital mapping and so provide detailed information on houses and roads, but tend to show less topographic features such as vegetation. These maps were produced at both 1:2,500 and 1:1,250 scales.

## Map Name(s) and Date(s)

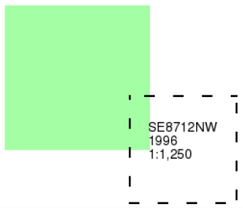


## Historical Map - Segment G1

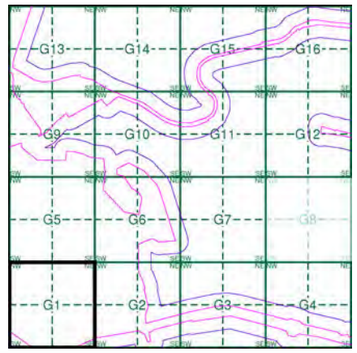


## Order Details

| | |
|---|---|
| Order Number: | 269869084_1_1 |
| Customer Ref: | MAN25291 |
| National Grid Reference: | 487770, 414100 |
| Slice: | G |
| Site Area (Ha): | 598.7 |
| Search Buffer (m): | 100 |

## Site Details

Site at 487768,412414

Landmark INFORMATION GROUP

Tel: 0844 844 9952
Fax: 0844 844 9951
Web: [redacted]

413400

413200

413000

412800

© Crown copyright and Landmark Information Group Limited 2020. All Rights Reserved.

0 100 m

Envirocheck®

LANDMARK INFORMATION GROUP®

## Large-Scale National Grid Data

### Published 1996

### Source map scale - 1:1,250

'Large Scale Na ional Grid Data' superseded S M cards (Ordnance Survey's 'Survey of Information on Microfilm') in 1992, and continued to be produced until 1999. These maps were the fore-runners of digital mapping and so provide detailed information on houses and roads, but tend to show less topographic features such as vegetation. These maps were produced at both 1:2,500 and 1:1,250 scales.

## Map Name(s) and Date(s)

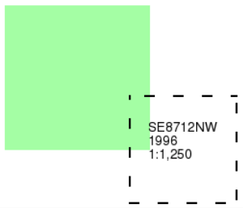


## Historical Map - Segment G1

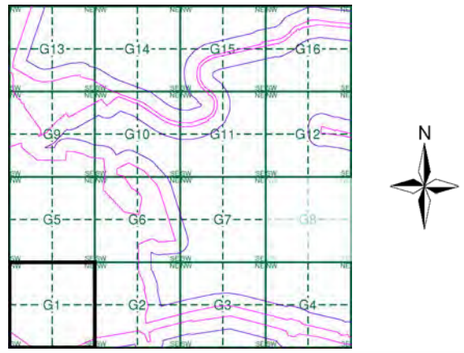


## Order Details

| | |
|---|---|
| Order Number: | 269869084_1_1 |
| Customer Ref: | MAN25291 |
| National Grid Reference: | 487770, 414100 |
| Slice: | G |
| Site Area (Ha): | 598.7 |
| Search Buffer (m): | 100 |

## Site Details

Site at 487768,412414

Landmark INFORMATION GROUP

Tel: 0844 844 9952
Fax: 0844 844 9951
Web: [redacted]

# Historical Mapping Legends

## Ordnance Survey County Series and Ordnance Survey Plan 1:2,500

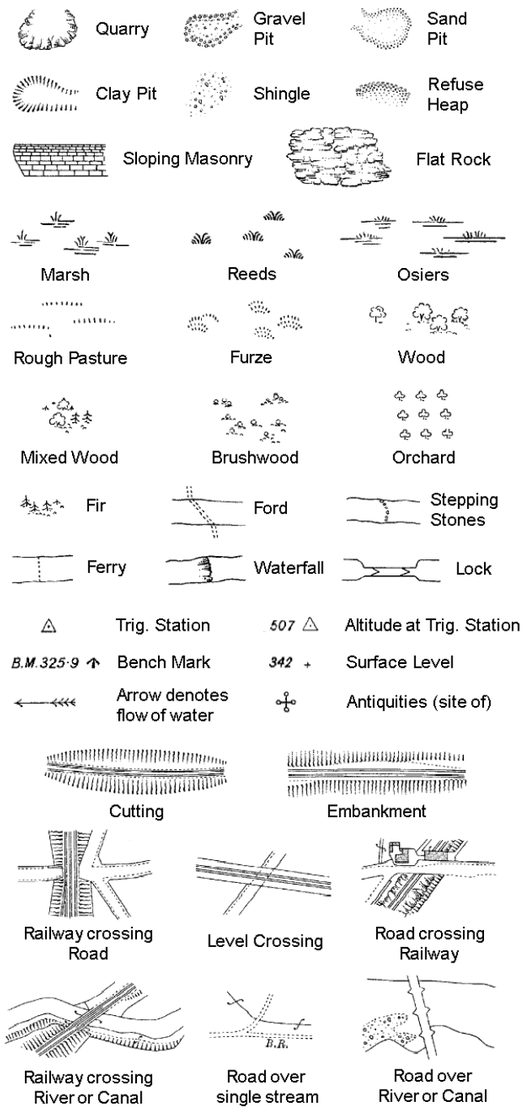


County Boundary (Geographical)
County & Civil Parish Boundary
Administrative County & Civil Parish Boundary
Co. Boro. Bdy. County Borough Boundary (England)
Co. Burgh Bdy. County Burgh Boundary (Scotland)

| | | | |
|---|---|---|---|
| B P B S | Boundary Post or Stone | P.C.B | Police Call Box |
| B.R. | Bridle Road | P | Pump |
| E.P | Electricity Pylon | S.P | Signal Post |
| F.B. | Foot Bridge | Sl. | Sluice |
| F.P. | Foot Path | Sp. | Spring |
| G.P | Guide Post or Board | T.C.B | Telephone Call Box |
| M.S | Mile Stone | Tr. | Trough |
| M.P M.R | Mooring Post or Ring | W | Well |

## Ordnance Survey Plan, Additional SIMs and Supply of Unpublished Survey Information 1:2,500 and 1:1,250

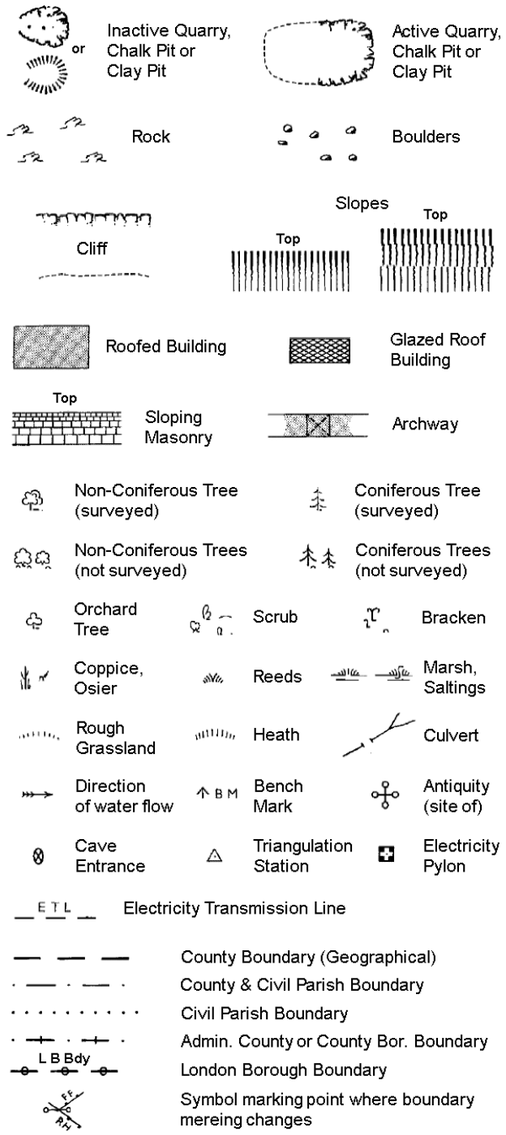


County Boundary (Geographical)
County & Civil Parish Boundary
Civil Parish Boundary
Admin. County or County Bor. Boundary
L B Bdy London Borough Boundary
Symbol marking point where boundary mereing changes

| | | | |
|---|---|---|---|
| BH | Beer House | P | Pillar, Pole or Post |
| BP, BS | Boundary Post or Stone | PO | Post Office |
| Cn, C | Capstan, Crane | PC | Public Convenience |
| Chy | Chimney | PH | Public House |
| D Fn | Drinking Fountain | Pp | Pump |
| El P | Electricity Pillar or Post | SB, S Br | Signal Box or Bridge |
| FAP | Fire Alarm Pillar | SP, SL | Signal Post or Light |
| FB | Foot Bridge | Spr | Spring |
| GP | Guide Post | Tk | Tank or Track |
| H | Hydrant or Hydraulic | TCB | Telephone Call Box |
| LC | Level Crossing | TCP | Telephone Call Post |
| MH | Manhole | Tr | Trough |
| MP | Mile Post or Mooring Post | Wr Pt, Wr T | Water Point, Water Tap |
| MS | Mile Stone | W | Well |
| NTL | Normal Tidal Limit | Wd Pp | Wind Pump |

## Large-Scale National Grid Data 1:2,500 and 1:1,250

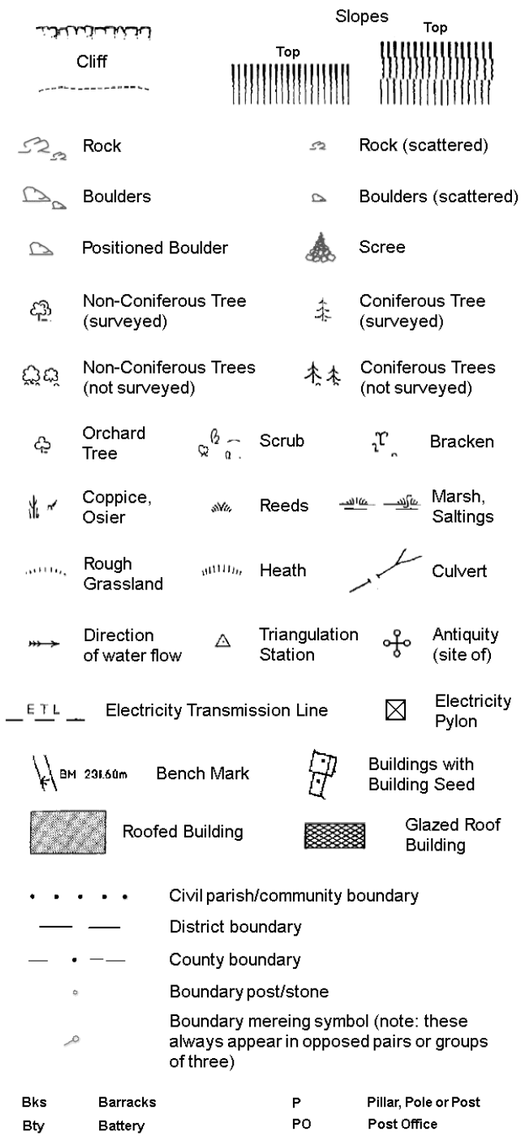


Civil parish/community boundary
District boundary
County boundary
Boundary post/stone
Boundary mereing symbol (note: these always appear in opposed pairs or groups of three)

| | | | |
|---|---|---|---|
| Bks | Barracks | P | Pillar, Pole or Post |
| Bty | Battery | PO | Post Office |
| Cemy | Cemetery | PC | Public Convenience |
| Chy | Chimney | Pp | Pump |
| Cis | Cistern | Ppg Sta | Pumping Station |
| Dismtd Rly | Dismantled Railway | PW | Place of Worship |
| El Gen Sta | Electricity Generating Station | Sewage Ppg Sta | Sewage Pumping Station |
| El P | Electricity Pole, Pillar | SB, S Br | Signal Box or Bridge |
| El Sub Sta | Electricity Sub Station | SP, SL | Signal Post or Light |
| FB | Filter Bed | Spr | Spring |
| Fn / D Fn | Fountain / Drinking Ftn. | Tk | Tank or Track |
| Gas Gov | Gas Valve Compound | Tr | Trough |
| GVC | Gas Governer | Wd Pp | Wind Pump |
| GP | Guide Post | Wr Pt, Wr T | Water Point, Water Tap |
| MH | Manhole | Wks | Works (building or area) |
| MP, MS | Mile Post or Mile Stone | W | Well |

Envirocheck®
LANDMARK INFORMATION GROUP®

## Historical Mapping & Photography included:

| Mapping Type | Scale | Date | Pg |
|---|---|---|---|
| Lincolnshire | 1:2,500 | 1886 | 2 |
| Lincolnshire | 1:2,500 | 1907 | 3 |
| Ordnance Survey Plan | 1:2,500 | 1966 | 4 |
| Additional SIMs | 1:2,500 | 1986 | 5 |
| Additional SIMs | 1:2,500 | 1989 | 6 |
| Additional SIMs | 1:2,500 | 1989 | 7 |
| Ordnance Survey Plan | 1:2,500 | 1991 | 8 |
| Ordnance Survey Plan | 1:1,250 | 1992 - 1993 | 9 |
| Additional SIMs | 1:1,250 | 1992 - 1993 | 10 |
| Large-Scale National Grid Data | 1:2,500 | 1994 | 11 |
| Large-Scale National Grid Data | 1:1,250 | 1994 | 12 |
| Large-Scale National Grid Data | 1:1,250 | 1994 | 13 |
| Large-Scale National Grid Data | 1:1,250 | 1996 | 14 |
| Large-Scale National Grid Data | 1:1,250 | 1996 | 15 |

## Historical Map - Segment G2

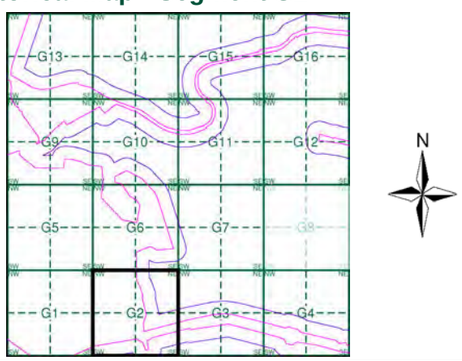


## Order Details

Order Number: 269869084_1_1
Customer Ref: MAN25291
National Grid Reference: 487770, 414100
Slice: G
Site Area (Ha): 598.7
Search Buffer (m): 100

## Site Details

Site at 487768,412414


Landmark INFORMATION GROUP
Tel: 0844 844 9952
Fax: 0844 844 9951
Web: [redacted]

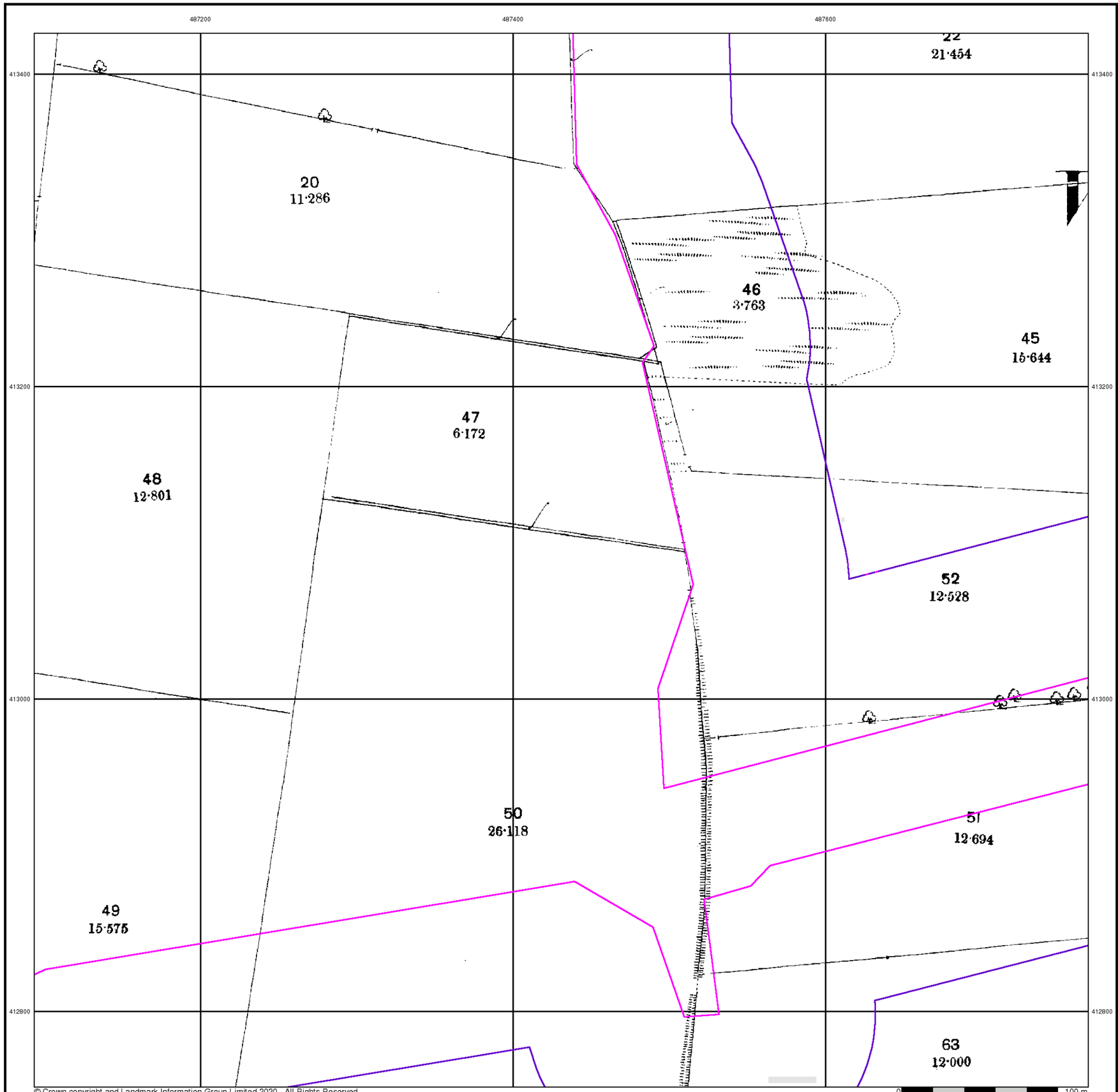


© Crown copyright and Landmark Information Group Limited 2020. All Rights Reserved.

Envirocheck®
LANDMARK INFORMATION GROUP®

## Lincolnshire

## Published 1886

## Source map scale - 1:2,500

The historical maps shown were reproduced from maps predominantly held at the scale adopted for England, Wales and Scotland in the 1840`s. In 1854 the 1:2,500 scale was adopted for mapping urban areas and by 1896 it covered the whole of what were considered to be the cul ivated parts of Great Britain. The published date given below is often some years later than the surveyed date. Before 1938, all OS maps were based on the Cassini Projection, wi h independent surveys of a single county or group of counties, giving rise to significant inaccuracies in outlying areas.

## Map Name(s) and Date(s)

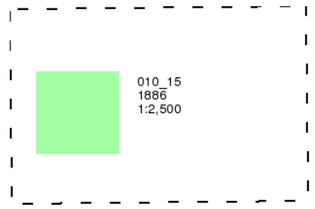


## Historical Map - Segment G2

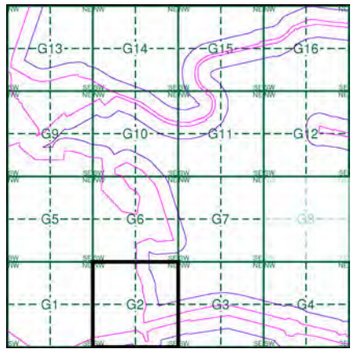


## Order Details

| | |
|---|---|
| Order Number: | 269869084_1_1 |
| Customer Ref: | MAN25291 |
| National Grid Reference: | 487770, 414100 |
| Slice: | G |
| Site Area (Ha): | 598.7 |
| Search Buffer (m): | 100 |

## Site Details

Site at 487768,412414

Landmark INFORMATION GROUP
Tel: 0844 844 9952
Fax: 0844 844 9951
Web: [redacted]

© Crown copyright and Landmark Information Group Limited 2020. All Rights Reserved.

Envirocheck®
LANDMARK INFORMATION GROUP®

## Lincolnshire

## Published 1907

## Source map scale - 1:2,500

The historical maps shown were reproduced from maps predominantly held at the scale adopted for England, Wales and Scotland in the 1840`s. In 1854 the 1:2,500 scale was adopted for mapping urban areas and by 1896 it covered the whole of what were considered to be the cul ivated parts of Great Britain. The published date given below is often some years later than the surveyed date. Before 1938, all OS maps were based on the Cassini Projection, wi h independent surveys of a single county or group of counties, giving rise to significant inaccuracies in outlying areas.

## Map Name(s) and Date(s)

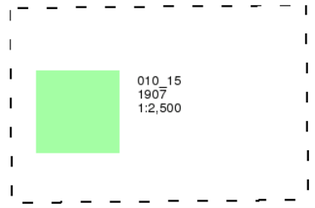


## Historical Map - Segment G2

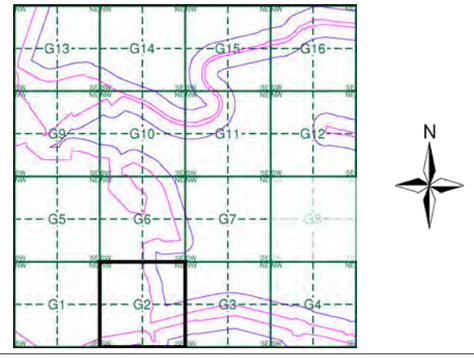


## Order Details

| | |
|---|---|
| Order Number: | 269869084_1_1 |
| Customer Ref: | MAN25291 |
| National Grid Reference: | 487770, 414100 |
| Slice: | G |
| Site Area (Ha): | 598.7 |
| Search Buffer (m): | 100 |

## Site Details

Site at 487768,412414

Landmark INFORMATION GROUP
Tel: 0844 844 9952
Fax: 0844 844 9951
Web:

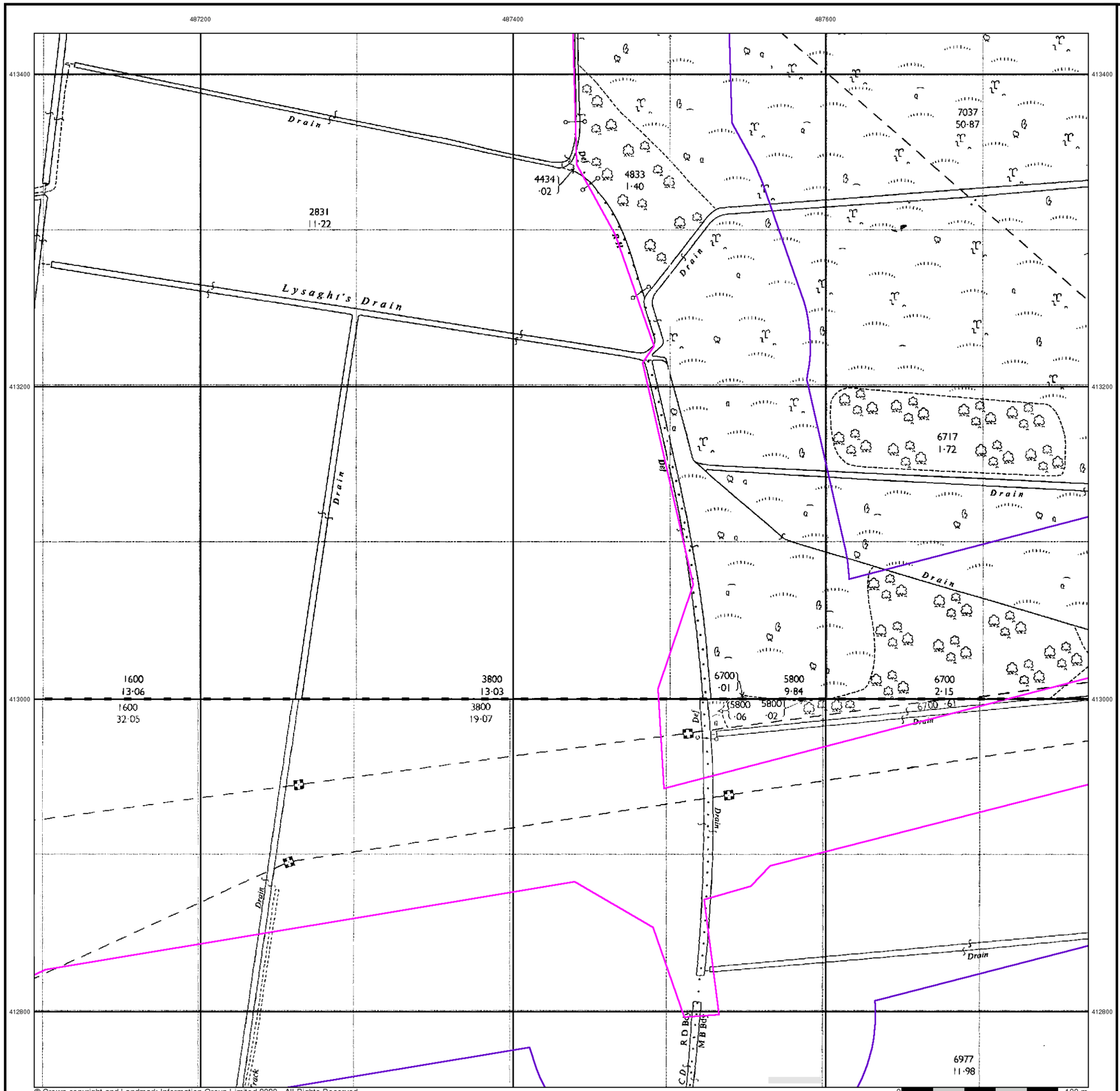

© Crown copyright and Landmark Information Group Limited 2020. All Rights Reserved.

Envirocheck®
LANDMARK INFORMATION GROUP®

## Ordnance Survey Plan

**Published 1966**

**Source map scale - 1:2,500**

The historical maps shown were reproduced from maps predominantly held at the scale adopted for England, Wales and Scotland in the 1840`s. In 1854 the 1:2,500 scale was adopted for mapping urban areas and by 1896 it covered the whole of what were considered to be the cul ivated parts of Great Britain. The published date given below is often some years later than the surveyed date. Before 1938, all OS maps were based on the Cassini Projection, wi h independent surveys of a single county or group of counties, giving rise to significant inaccuracies in outlying areas.

## Map Name(s) and Date(s)

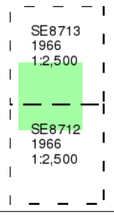


## Historical Map - Segment G2

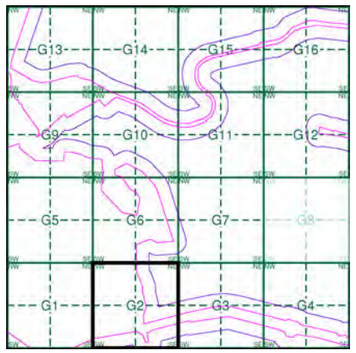


## Order Details

| | |
|---|---|
| Order Number: | 269869084_1_1 |
| Customer Ref: | MAN25291 |
| National Grid Reference: | 487770, 414100 |
| Slice: | G |
| Site Area (Ha): | 598.7 |
| Search Buffer (m): | 100 |

## Site Details

Site at 487768,412414

Landmark INFORMATION GROUP
Tel: 0844 844 9952
Fax: 0844 844 9951
Web: [redacted]

© Crown copyright and Landmark Information Group Limited 2020. All Rights Reserved.

Envirocheck®
LANDMARK INFORMATION GROUP®

## Additional SIMs

**Published 1986**

**Source map scale - 1:2,500**

The SIM cards (Ordnance Survey's `Survey of Information on Microfilm') are further, minor editions of mapping which were produced and published in between the main editions as an area was updated. They date from 1947 to 1994, and contain detailed information on buildings, roads and land-use. These maps were produced at both 1:2,500 and 1:1,250 scales.

## Map Name(s) and Date(s)

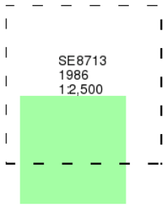


## Historical Map - Segment G2

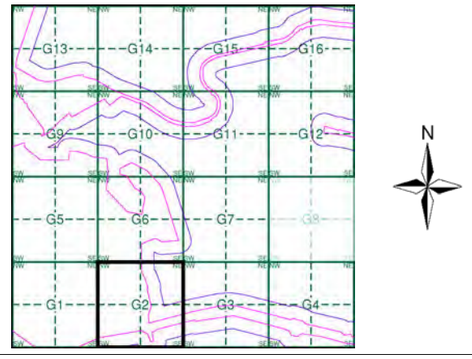


## Order Details

| | |
|---|---|
| Order Number: | 269869084_1_1 |
| Customer Ref: | MAN25291 |
| National Grid Reference: | 487770, 414100 |
| Slice: | G |
| Site Area (Ha): | 598.7 |
| Search Buffer (m): | 100 |

## Site Details

Site at 487768,412414

Landmark INFORMATION GROUP
Tel: 0844 844 9952
Fax: 0844 844 9951
Web: [redacted]

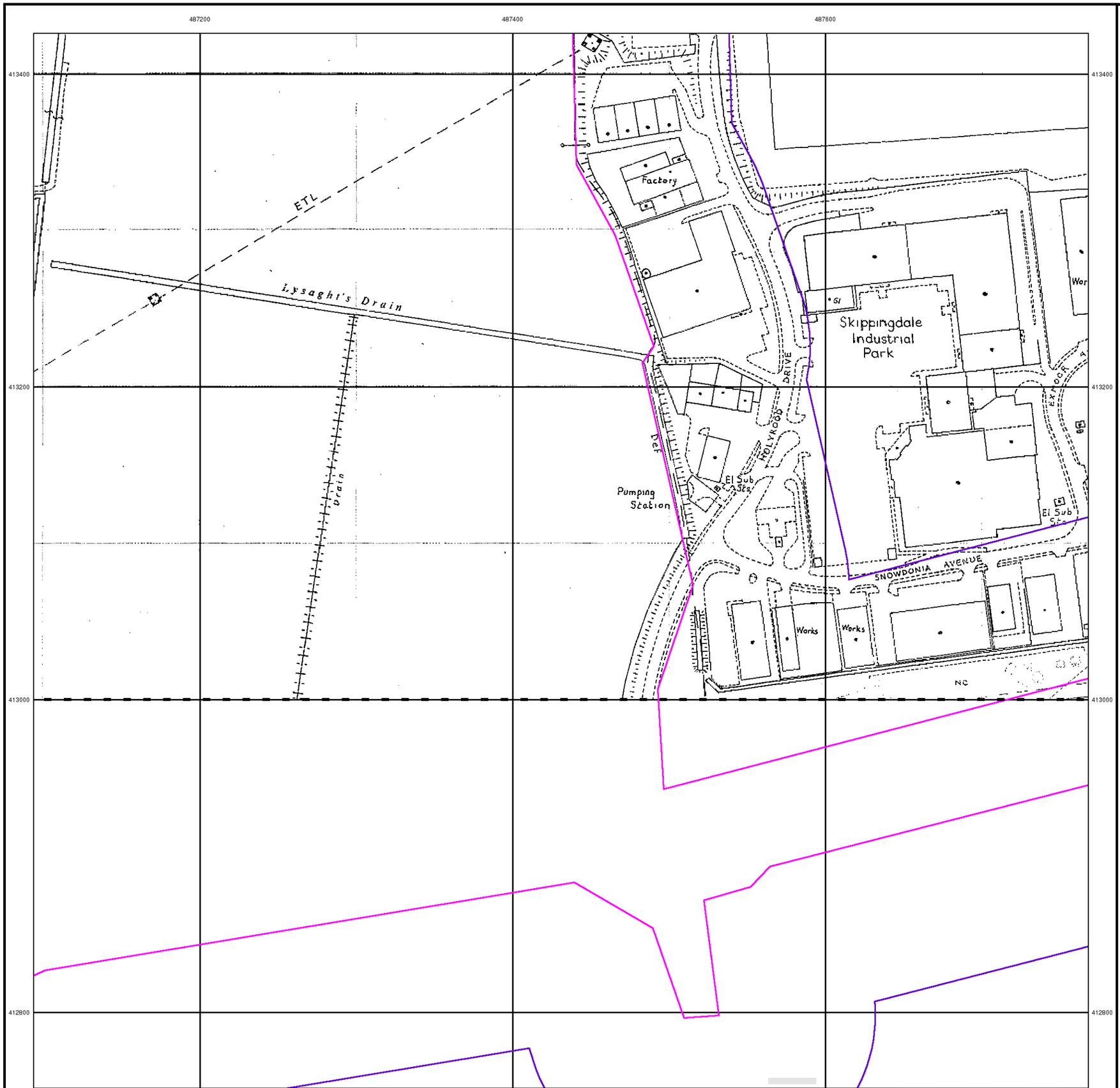

© Crown copyright and Landmark Information Group Limited 2020. All Rights Reserved.

Envirocheck®
LANDMARK INFORMATION GROUP®

## Additional SIMs

**Published 1989**

**Source map scale - 1:2,500**

The SIM cards (Ordnance Survey's `Survey of Information on Microfilm') are further, minor editions of mapping which were produced and published in between the main editions as an area was updated. They date from 1947 to 1994, and contain detailed information on buildings, roads and land-use. These maps were produced at both 1:2,500 and 1:1,250 scales.

## Map Name(s) and Date(s)

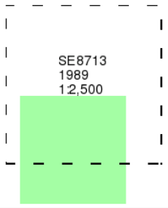


## Historical Map - Segment G2

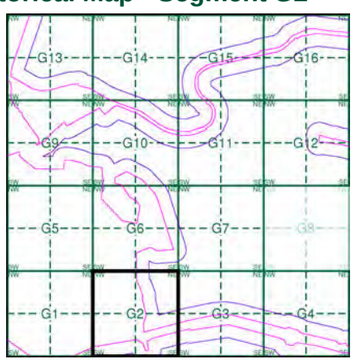


## Order Details

| | |
|---|---|
| Order Number: | 269869084_1_1 |
| Customer Ref: | MAN25291 |
| National Grid Reference: | 487770, 414100 |
| Slice: | G |
| Site Area (Ha): | 598.7 |
| Search Buffer (m): | 100 |

## Site Details

Site at 487768,412414

Landmark INFORMATION GROUP
Tel: 0844 844 9952
Fax: 0844 844 9951
Web: [redacted]

© Crown copyright and Landmark Information Group Limited 2020. All Rights Reserved.

Envirocheck®
LANDMARK INFORMATION GROUP®

## Additional SIMs

**Published 1989**

**Source map scale - 1:2,500**

The SIM cards (Ordnance Survey's `Survey of Information on Microfilm') are further, minor editions of mapping which were produced and published in between the main editions as an area was updated. They date from 1947 to 1994, and contain detailed information on buildings, roads and land-use. These maps were produced at both 1:2,500 and 1:1,250 scales.

## Map Name(s) and Date(s)

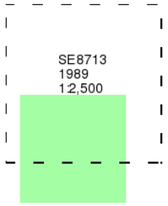


## Historical Map - Segment G2

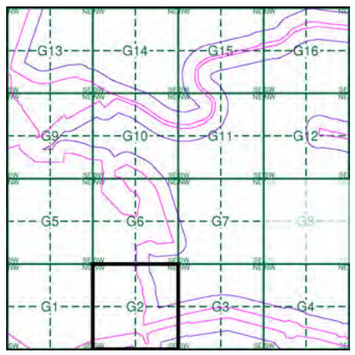


## Order Details

| | |
|---|---|
| Order Number: | 269869084_1_1 |
| Customer Ref: | MAN25291 |
| National Grid Reference: | 487770, 414100 |
| Slice: | G |
| Site Area (Ha): | 598.7 |
| Search Buffer (m): | 100 |

## Site Details

Site at 487768,412414

Landmark INFORMATION GROUP
Tel: 0844 844 9952
Fax: 0844 844 9951
Web: [redacted]

Envirocheck®
LANDMARK INFORMATION GROUP®

## Ordnance Survey Plan

**Published 1991**

**Source map scale - 1:2,500**

The historical maps shown were reproduced from maps predominantly held at the scale adopted for England, Wales and Scotland in the 1840`s. In 1854 the 1:2,500 scale was adopted for mapping urban areas and by 1896 it covered the whole of what were considered to be the cul ivated parts of Great Britain. The published date given below is often some years later than the surveyed date. Before 1938, all OS maps were based on the Cassini Projection, wi h independent surveys of a single county or group of counties, giving rise to significant inaccuracies in outlying areas.

## Map Name(s) and Date(s)

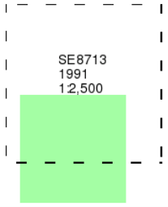


## Historical Map - Segment G2

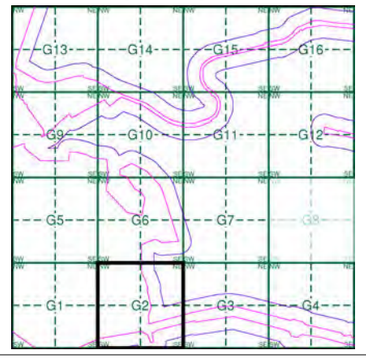


## Order Details

| | |
|---|---|
| Order Number: | 269869084_1_1 |
| Customer Ref: | MAN25291 |
| National Grid Reference: | 487770, 414100 |
| Slice: | G |
| Site Area (Ha): | 598.7 |
| Search Buffer (m): | 100 |

## Site Details

Site at 487768,412414

Landmark INFORMATION GROUP
Tel: 0844 844 9952
Fax: 0844 844 9951
Web: [redacted]

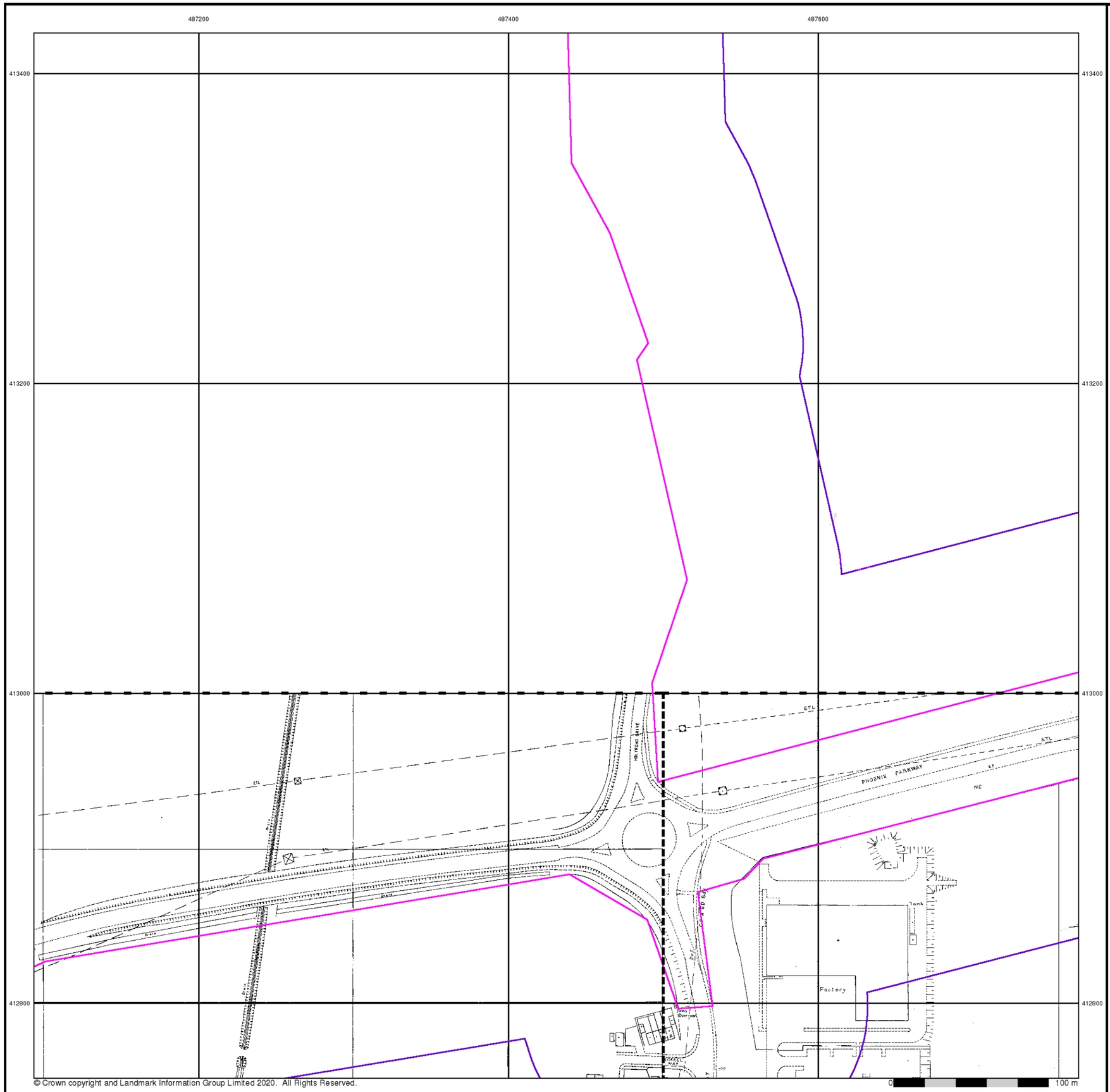


© Crown copyright and Landmark Information Group Limited 2020. All Rights Reserved.

Envirocheck®
LANDMARK INFORMATION GROUP®

## Ordnance Survey Plan

**Published 1992 - 1993**

**Source map scale - 1:1,250**

The historical maps shown were reproduced from maps predominantly held at the scale adopted for England, Wales and Scotland in the 1840`s. In 1854 the 1:2,500 scale was adopted for mapping urban areas and by 1896 it covered the whole of what were considered to be the cul ivated parts of Great Britain. The published date given below is often some years later than the surveyed date. Before 1938, all OS maps were based on the Cassini Projection, wi h independent surveys of a single county or group of counties, giving rise to significant inaccuracies in outlying areas.

## Map Name(s) and Date(s)

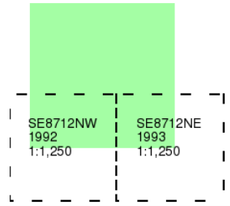


## Historical Map - Segment G2

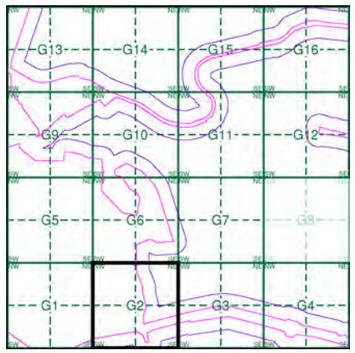


## Order Details

| | |
|---|---|
| Order Number: | 269869084_1_1 |
| Customer Ref: | MAN25291 |
| National Grid Reference: | 487770, 414100 |
| Slice: | G |
| Site Area (Ha): | 598.7 |
| Search Buffer (m): | 100 |

## Site Details

Site at 487768,412414

Landmark INFORMATION GROUP
Tel: 0844 844 9952
Fax: 0844 844 9951
Web: [redacted]

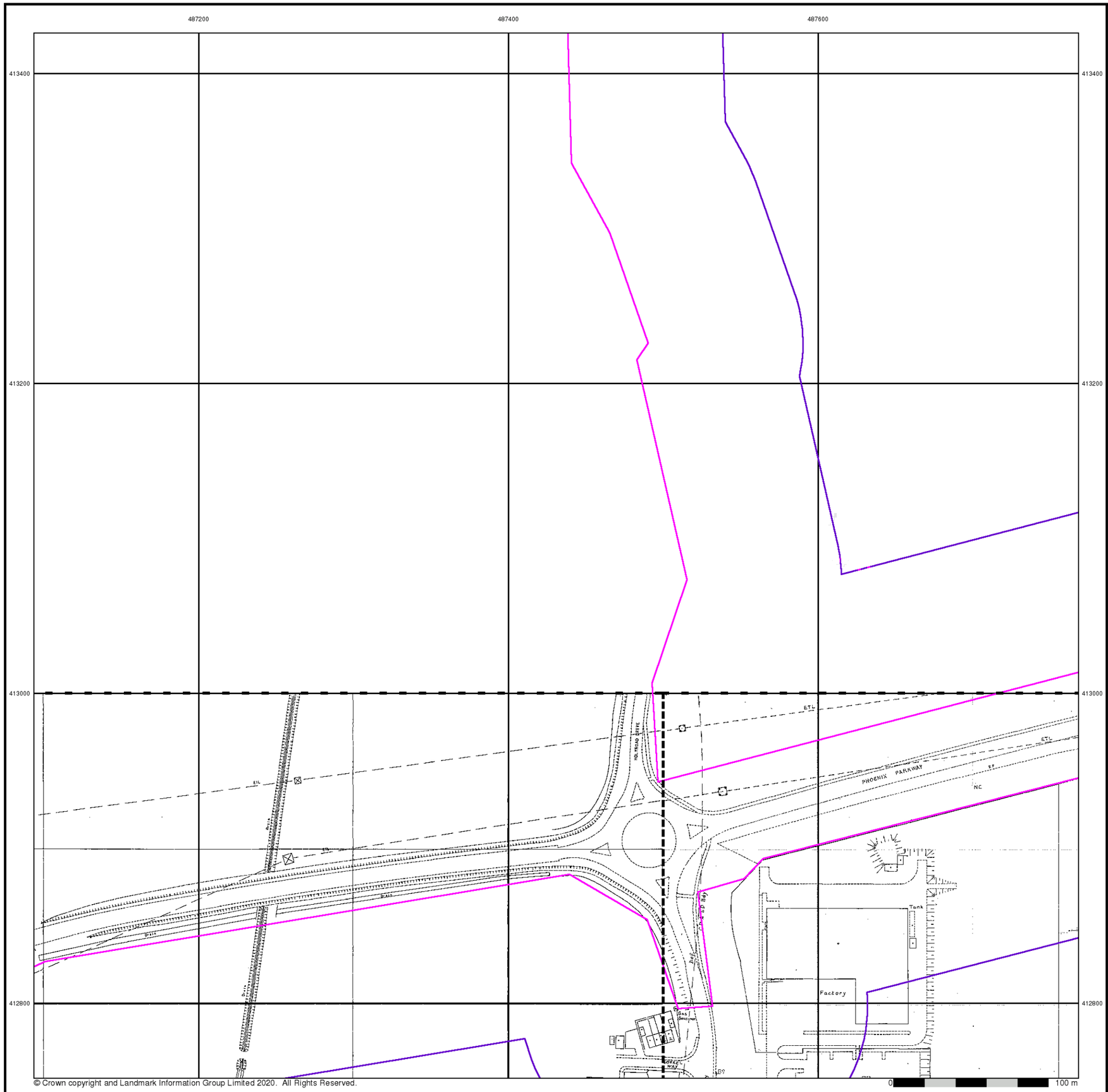


© Crown copyright and Landmark Information Group Limited 2020. All Rights Reserved.

Envirocheck®
LANDMARK INFORMATION GROUP®

## Additional SIMs

**Published 1992 - 1993**

**Source map scale - 1:1,250**

The SIM cards (Ordnance Survey's `Survey of Information on Microfilm') are further, minor editions of mapping which were produced and published in between the main editions as an area was updated. They date from 1947 to 1994, and contain detailed information on buildings, roads and land-use. These maps were produced at both 1:2,500 and 1:1,250 scales.

## Map Name(s) and Date(s)

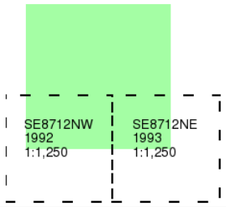


## Historical Map - Segment G2

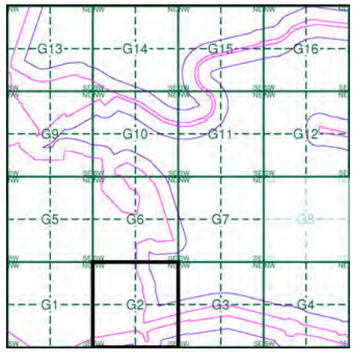


## Order Details

| | |
|---|---|
| Order Number: | 269869084_1_1 |
| Customer Ref: | MAN25291 |
| National Grid Reference: | 487770, 414100 |
| Slice: | G |
| Site Area (Ha): | 598.7 |
| Search Buffer (m): | 100 |

## Site Details

Site at 487768,412414

Landmark INFORMATION GROUP
Tel: 0844 844 9952
Fax: 0844 844 9951
Web: [redacted]

© Crown copyright and Landmark Information Group Limited 2020. All Rights Reserved.

Envirocheck®
LANDMARK INFORMATION GROUP®

## Large-Scale National Grid Data

**Published 1994**

**Source map scale - 1:2,500**

'Large Scale Na ional Grid Data' superseded S M cards (Ordnance Survey's 'Survey of Information on Microfilm') in 1992, and continued to be produced until 1999. These maps were the fore-runners of digital mapping and so provide detailed information on houses and roads, but tend to show less topographic features such as vegetation. These maps were produced at both 1:2,500 and 1:1,250 scales.

## Map Name(s) and Date(s)

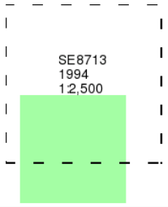


## Historical Map - Segment G2

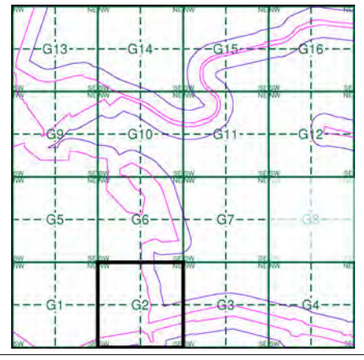


## Order Details

| | |
|---|---|
| Order Number: | 269869084_1_1 |
| Customer Ref: | MAN25291 |
| National Grid Reference: | 487770, 414100 |
| Slice: | G |
| Site Area (Ha): | 598.7 |
| Search Buffer (m): | 100 |

## Site Details

Site at 487768,412414

Landmark INFORMATION GROUP
Tel: 0844 844 9952
Fax: 0844 844 9951
Web: [redacted]

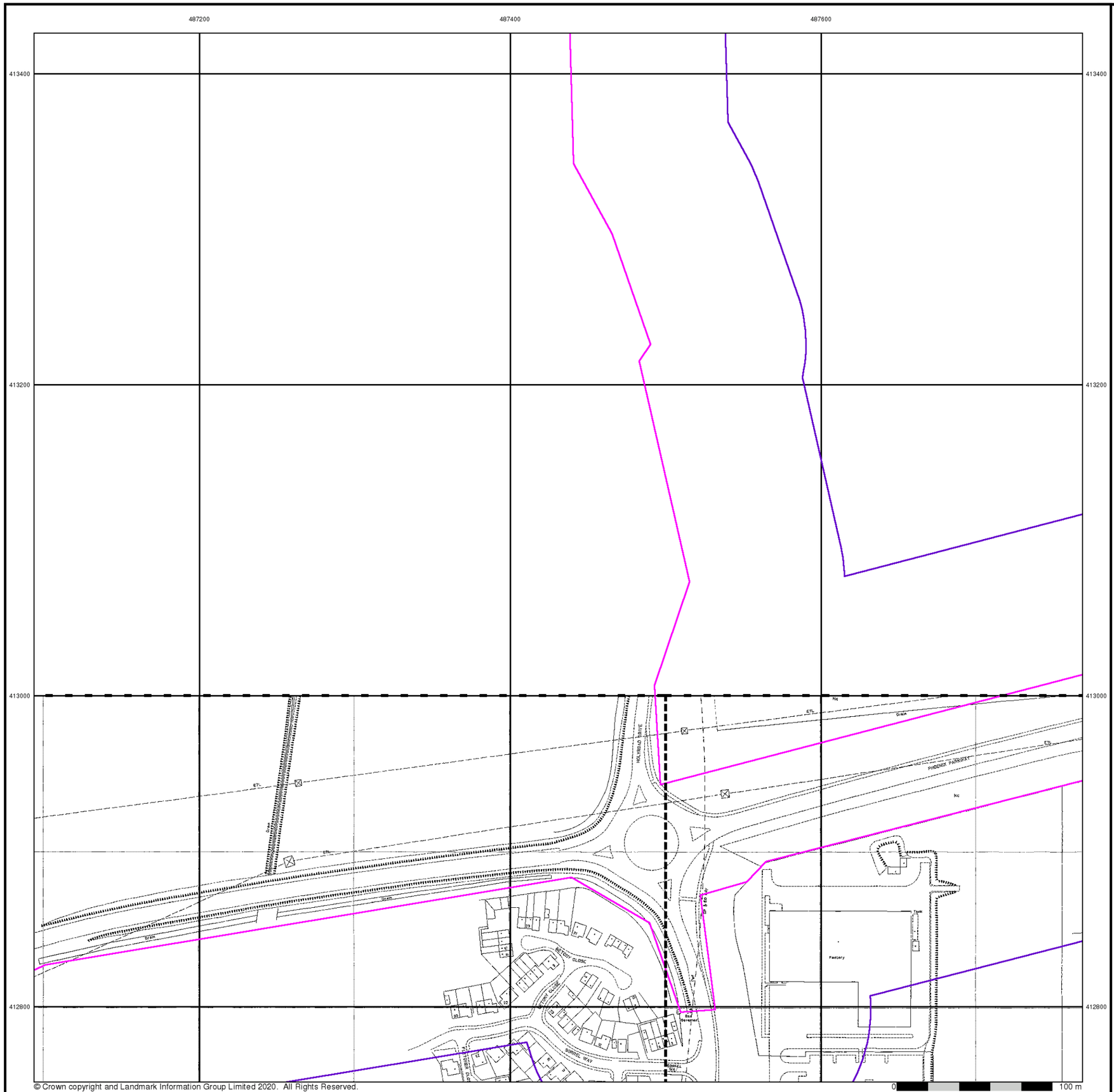


© Crown copyright and Landmark Information Group Limited 2020. All Rights Reserved.

Envirocheck®
LANDMARK INFORMATION GROUP®

## Large-Scale National Grid Data

**Published 1994**

**Source map scale - 1:1,250**

'Large Scale Na ional Grid Data' superseded S M cards (Ordnance Survey's 'Survey of Information on Microfilm') in 1992, and continued to be produced until 1999. These maps were the fore-runners of digital mapping and so provide detailed information on houses and roads, but tend to show less topographic features such as vegetation. These maps were produced at both 1:2,500 and 1:1,250 scales.

## Map Name(s) and Date(s)

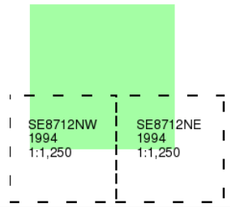


## Historical Map - Segment G2

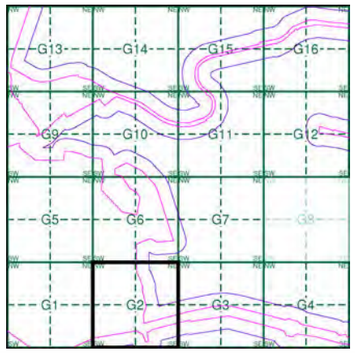


## Order Details

| | |
|---|---|
| Order Number: | 269869084_1_1 |
| Customer Ref: | MAN25291 |
| National Grid Reference: | 487770, 414100 |
| Slice: | G |
| Site Area (Ha): | 598.7 |
| Search Buffer (m): | 100 |

## Site Details

Site at 487768,412414

Landmark INFORMATION GROUP
Tel: 0844 844 9952
Fax: 0844 844 9951
Web: [redacted]

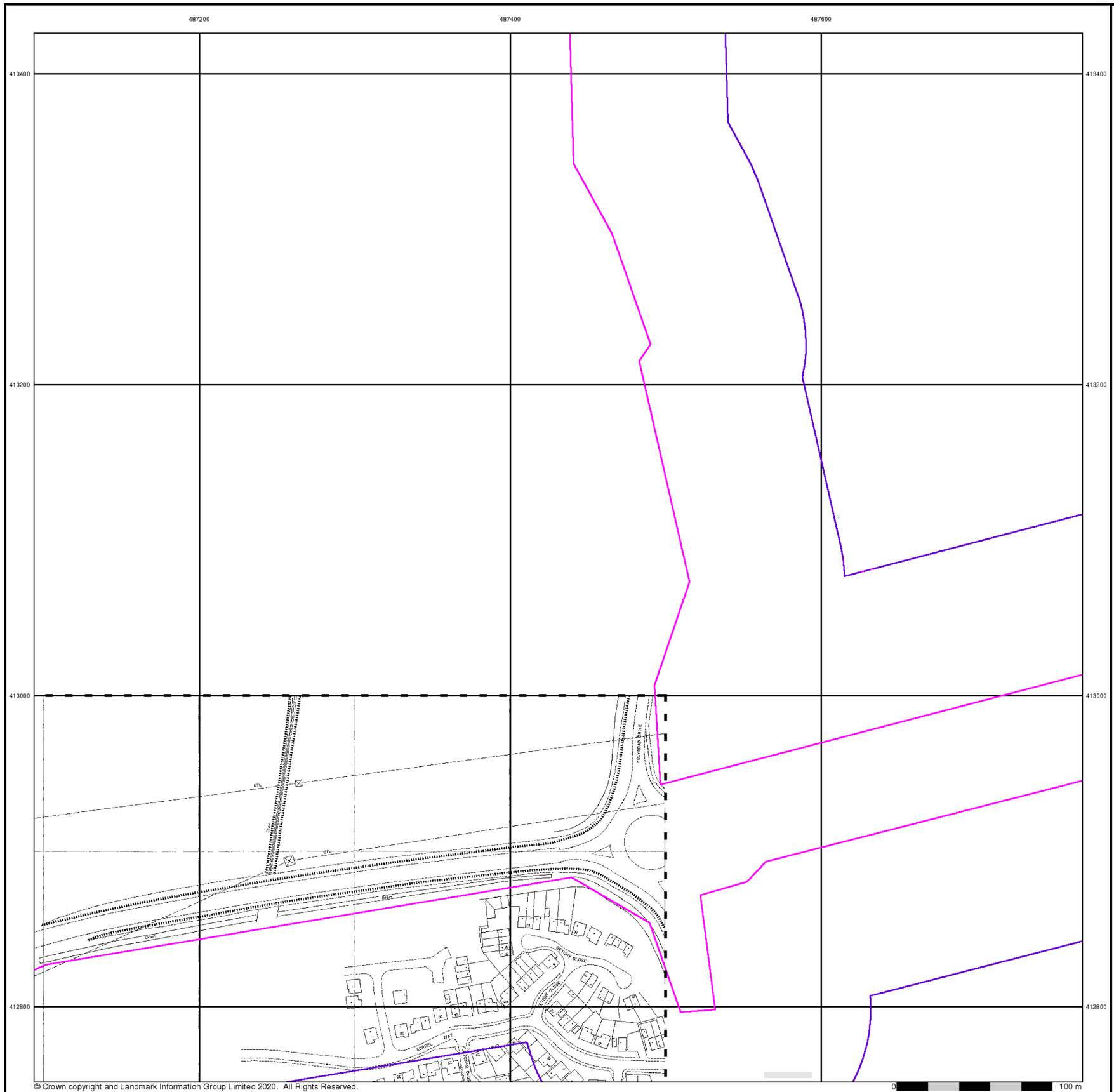


© Crown copyright and Landmark Information Group Limited 2020. All Rights Reserved.

Envirocheck®
LANDMARK INFORMATION GROUP®

## Large-Scale National Grid Data

**Published 1994**

**Source map scale - 1:1,250**

'Large Scale Na ional Grid Data' superseded S M cards (Ordnance Survey's 'Survey of Information on Microfilm') in 1992, and continued to be produced until 1999. These maps were the fore-runners of digital mapping and so provide detailed information on houses and roads, but tend to show less topographic features such as vegetation. These maps were produced at both 1:2,500 and 1:1,250 scales.

## Map Name(s) and Date(s)

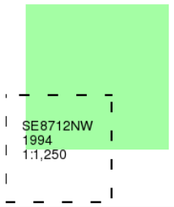


## Historical Map - Segment G2

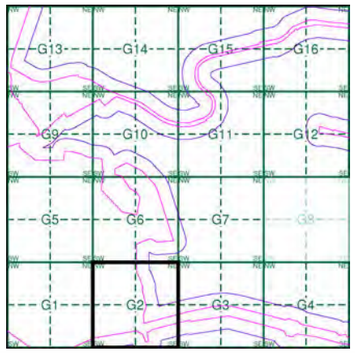


## Order Details

| | |
|---|---|
| Order Number: | 269869084_1_1 |
| Customer Ref: | MAN25291 |
| National Grid Reference: | 487770, 414100 |
| Slice: | G |
| Site Area (Ha): | 598.7 |
| Search Buffer (m): | 100 |

## Site Details

Site at 487768,412414

Landmark INFORMATION GROUP
Tel: 0844 844 9952
Fax: 0844 844 9951
Web: [redacted]

© Crown copyright and Landmark Information Group Limited 2020. All Rights Reserved.

Envirocheck®

LANDMARK INFORMATION GROUP®

## Large-Scale National Grid Data

**Published 1996**

**Source map scale - 1:1,250**

'Large Scale Na ional Grid Data' superseded S M cards (Ordnance Survey's 'Survey of Information on Microfilm') in 1992, and continued to be produced until 1999. These maps were the fore-runners of digital mapping and so provide detailed information on houses and roads, but tend to show less topographic features such as vegetation. These maps were produced at both 1:2,500 and 1:1,250 scales.

## Map Name(s) and Date(s)

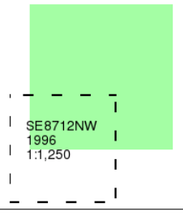


## Historical Map - Segment G2

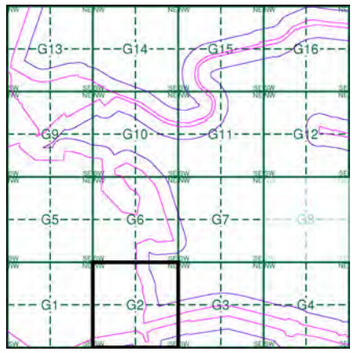


## Order Details

| | |
|---|---|
| Order Number: | 269869084_1_1 |
| Customer Ref: | MAN25291 |
| National Grid Reference: | 487770, 414100 |
| Slice: | G |
| Site Area (Ha): | 598.7 |
| Search Buffer (m): | 100 |

## Site Details

Site at 487768,412414

Landmark INFORMATION GROUP

Tel: 0844 844 9952
Fax: 0844 844 9951
Web: [redacted]

© Crown copyright and Landmark Information Group Limited 2020. All Rights Reserved.

Envirocheck®

LANDMARK INFORMATION GROUP®

## Large-Scale National Grid Data

**Published 1996**

**Source map scale - 1:1,250**

'Large Scale Na ional Grid Data' superseded S M cards (Ordnance Survey's 'Survey of Information on Microfilm') in 1992, and continued to be produced until 1999. These maps were the fore-runners of digital mapping and so provide detailed information on houses and roads, but tend to show less topographic features such as vegetation. These maps were produced at both 1:2,500 and 1:1,250 scales.

## Map Name(s) and Date(s)

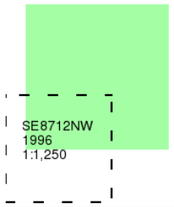


## Historical Map - Segment G2

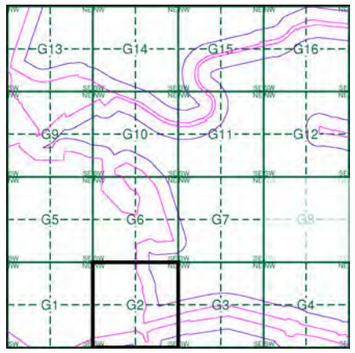


## Order Details

| | |
|---|---|
| Order Number: | 269869084_1_1 |
| Customer Ref: | MAN25291 |
| National Grid Reference: | 487770, 414100 |
| Slice: | G |
| Site Area (Ha): | 598.7 |
| Search Buffer (m): | 100 |

## Site Details

Site at 487768,412414

Landmark INFORMATION GROUP

Tel: 0844 844 9952
Fax: 0844 844 9951
Web: [redacted]

# Historical Mapping Legends

## Ordnance Survey County Series and Ordnance Survey Plan 1:2,500

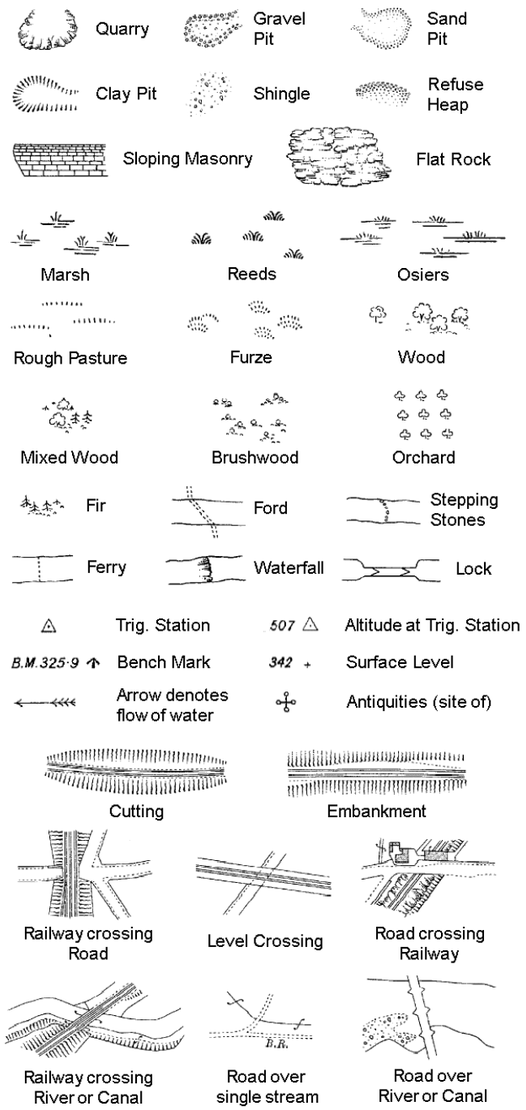


County Boundary (Geographical)

County & Civil Parish Boundary

Administrative County & Civil Parish Boundary

Co. Boro. Bdy. County Borough Boundary (England)

Co. Burgh Bdy. County Burgh Boundary (Scotland)

| | | | |
|---|---|---|---|
| B P B S | Boundary Post or Stone | P.C.B | Police Call Box |
| B.R. | Bridle Road | P | Pump |
| E.P | Electricity Pylon | S.P | Signal Post |
| F.B. | Foot Bridge | Sl. | Sluice |
| F.P. | Foot Path | Sp. | Spring |
| G.P | Guide Post or Board | T.C.B | Telephone Call Box |
| M.S | Mile Stone | Tr. | Trough |
| M.P M.R | Mooring Post or Ring | W | Well |

## Ordnance Survey Plan, Additional SIMs and Supply of Unpublished Survey Information 1:2,500 and 1:1,250

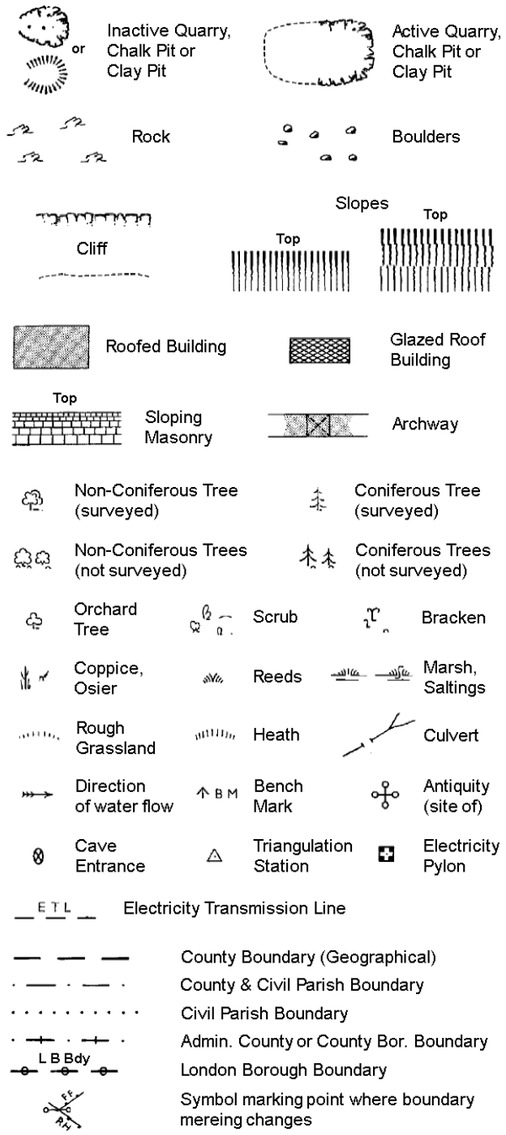


County Boundary (Geographical)

County & Civil Parish Boundary

Civil Parish Boundary

Admin. County or County Bor. Boundary

L B Bdy London Borough Boundary

Symbol marking point where boundary mereing changes

| | | | |
|---|---|---|---|
| BH | Beer House | P | Pillar, Pole or Post |
| BP, BS | Boundary Post or Stone | PO | Post Office |
| Cn, C | Capstan, Crane | PC | Public Convenience |
| Chy | Chimney | PH | Public House |
| D Fn | Drinking Fountain | Pp | Pump |
| El P | Electricity Pillar or Post | SB, S Br | Signal Box or Bridge |
| FAP | Fire Alarm Pillar | SP, SL | Signal Post or Light |
| FB | Foot Bridge | Spr | Spring |
| GP | Guide Post | Tk | Tank or Track |
| H | Hydrant or Hydraulic | TCB | Telephone Call Box |
| LC | Level Crossing | TCP | Telephone Call Post |
| MH | Manhole | Tr | Trough |
| MP | Mile Post or Mooring Post | Wr Pt, Wr T | Water Point, Water Tap |
| MS | Mile Stone | W | Well |
| NTL | Normal Tidal Limit | Wd Pp | Wind Pump |

## Large-Scale National Grid Data 1:2,500 and 1:1,250

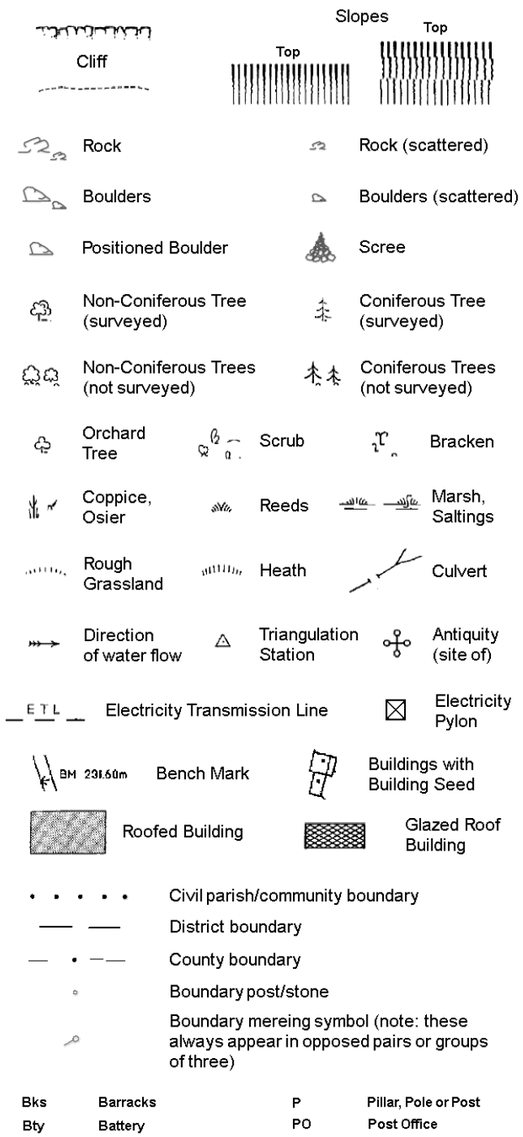


Civil parish/community boundary

District boundary

County boundary

Boundary post/stone

Boundary mereing symbol (note: these always appear in opposed pairs or groups of three)

| | | | |
|---|---|---|---|
| Bks | Barracks | P | Pillar, Pole or Post |
| Bty | Battery | PO | Post Office |
| Cemy | Cemetery | PC | Public Convenience |
| Chy | Chimney | Pp | Pump |
| Cis | Cistern | Ppg Sta | Pumping Station |
| Dismtd Rly | Dismantled Railway | PW | Place of Worship |
| El Gen Sta | Electricity Generating Station | Sewage Ppg Sta | Sewage Pumping Station |
| El P | Electricity Pole, Pillar | SB, S Br | Signal Box or Bridge |
| El Sub Sta | Electricity Sub Station | SP, SL | Signal Post or Light |
| FB | Filter Bed | Spr | Spring |
| Fn / D Fn | Fountain / Drinking Ftn. | Tk | Tank or Track |
| Gas Gov | Gas Valve Compound | Tr | Trough |
| GVC | Gas Governer | Wd Pp | Wind Pump |
| GP | Guide Post | Wr Pt, Wr T | Water Point, Water Tap |
| MH | Manhole | Wks | Works (building or area) |
| MP, MS | Mile Post or Mile Stone | W | Well |

Envirocheck®
LANDMARK INFORMATION GROUP®

## Historical Mapping & Photography included:

| Mapping Type | Scale | Date | Pg |
|---|---|---|---|
| Lincolnshire | 1:2,500 | 1886 | 2 |
| Lincolnshire | 1:2,500 | 1907 | 3 |
| Ordnance Survey Plan | 1:1,250 | 1963 - 1993 | 4 |
| Additional SIMs | 1:1,250 | 1963 - 1993 | 5 |
| Ordnance Survey Plan | 1:2,500 | 1964 - 1966 | 6 |
| Ordnance Survey Plan | 1:2,500 | 1977 - 1991 | 7 |
| Additional SIMs | 1:2,500 | 1981 - 1986 | 8 |
| Additional SIMs | 1:2,500 | 1988 - 1989 | 9 |
| Additional SIMs | 1:2,500 | 1989 | 10 |
| Ordnance Survey Plan | 1:2,500 | 1991 | 11 |
| Additional SIMs | 1:2,500 | 1992 | 12 |
| Large-Scale National Grid Data | 1:1,250 | 1994 | 13 |
| Large-Scale National Grid Data | 1:2,500 | 1994 | 14 |

## Historical Map - Segment G3

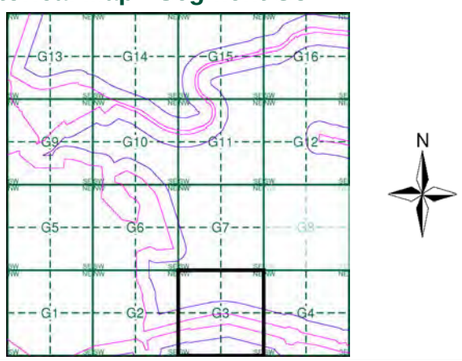


## Order Details

| | |
|---|---|
| Order Number: | 269869084_1_1 |
| Customer Ref: | MAN25291 |
| National Grid Reference: | 487770, 414100 |
| Slice: | G |
| Site Area (Ha): | 598.7 |
| Search Buffer (m): | 100 |

## Site Details

Site at 487768,412414


Landmark® INFORMATION GROUP

Tel: 0844 844 9952
Fax: 0844 844 9951
Web: [redacted]

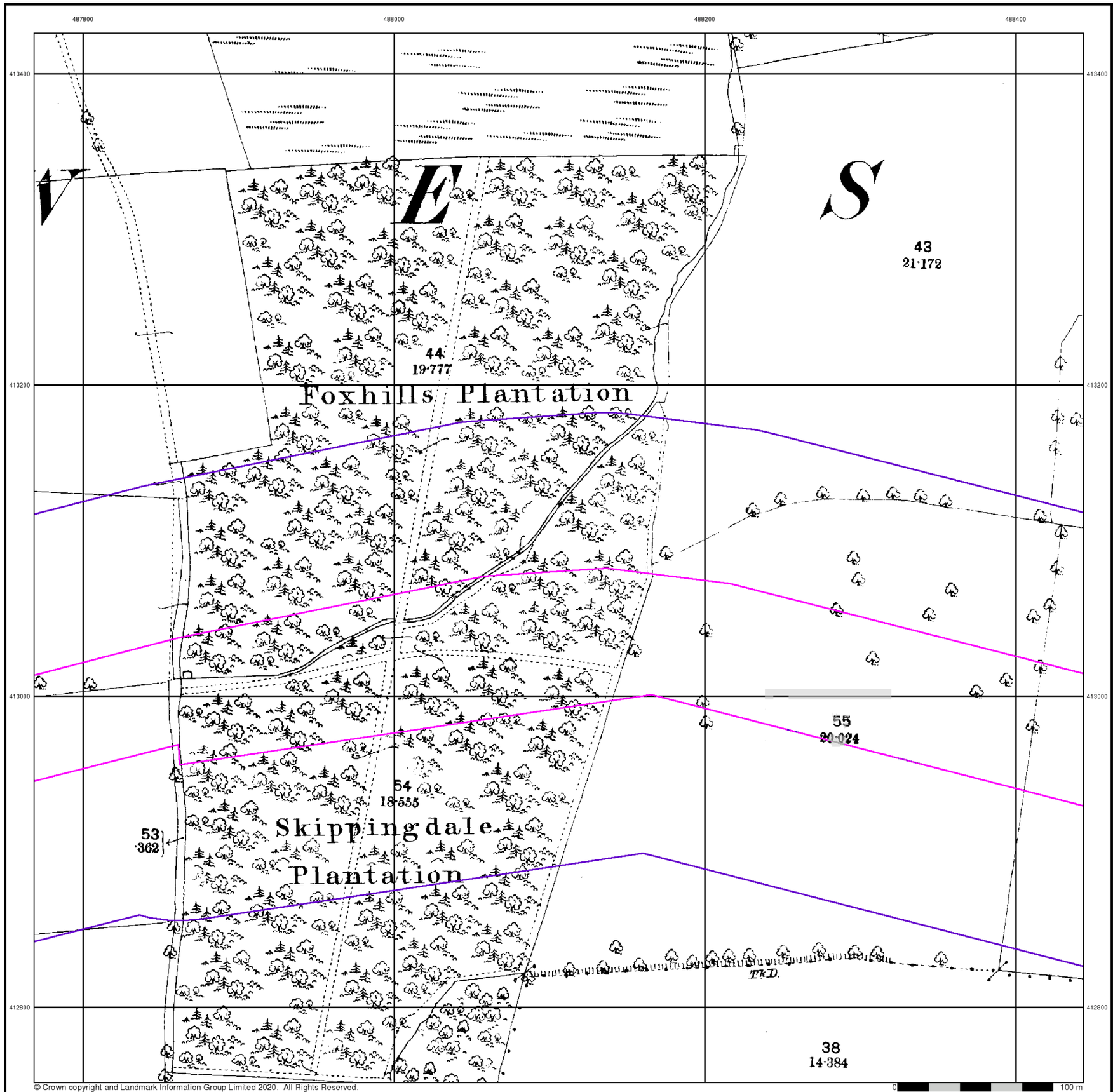


© Crown copyright and Landmark Information Group Limited 2020. All Rights Reserved.

Envirocheck®

LANDMARK INFORMATION GROUP®

## Lincolnshire

## Published 1886

## Source map scale - 1:2,500

The historical maps shown were reproduced from maps predominantly held at the scale adopted for England, Wales and Scotland in the 1840`s. In 1854 the 1:2,500 scale was adopted for mapping urban areas and by 1896 it covered the whole of what were considered to be the cul ivated parts of Great Britain. The published date given below is often some years later than the surveyed date. Before 1938, all OS maps were based on the Cassini Projection, wi h independent surveys of a single county or group of counties, giving rise to significant inaccuracies in outlying areas.

## Map Name(s) and Date(s)

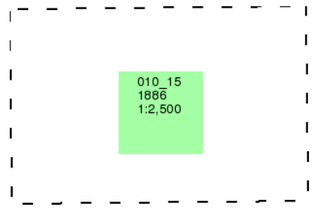


## Historical Map - Segment G3

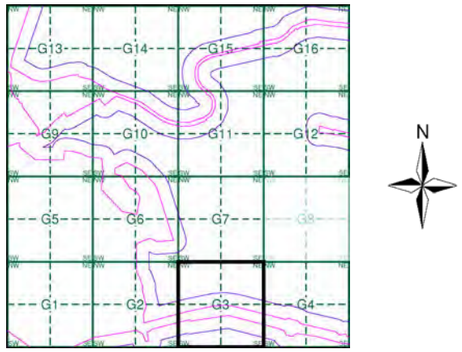


## Order Details

| | |
|---|---|
| Order Number: | 269869084_1_1 |
| Customer Ref: | MAN25291 |
| National Grid Reference: | 487770, 414100 |
| Slice: | G |
| Site Area (Ha): | 598.7 |
| Search Buffer (m): | 100 |

## Site Details

Site at 487768,412414

Landmark INFORMATION GROUP

Tel: 0844 844 9952
Fax: 0844 844 9951
Web: [redacted]

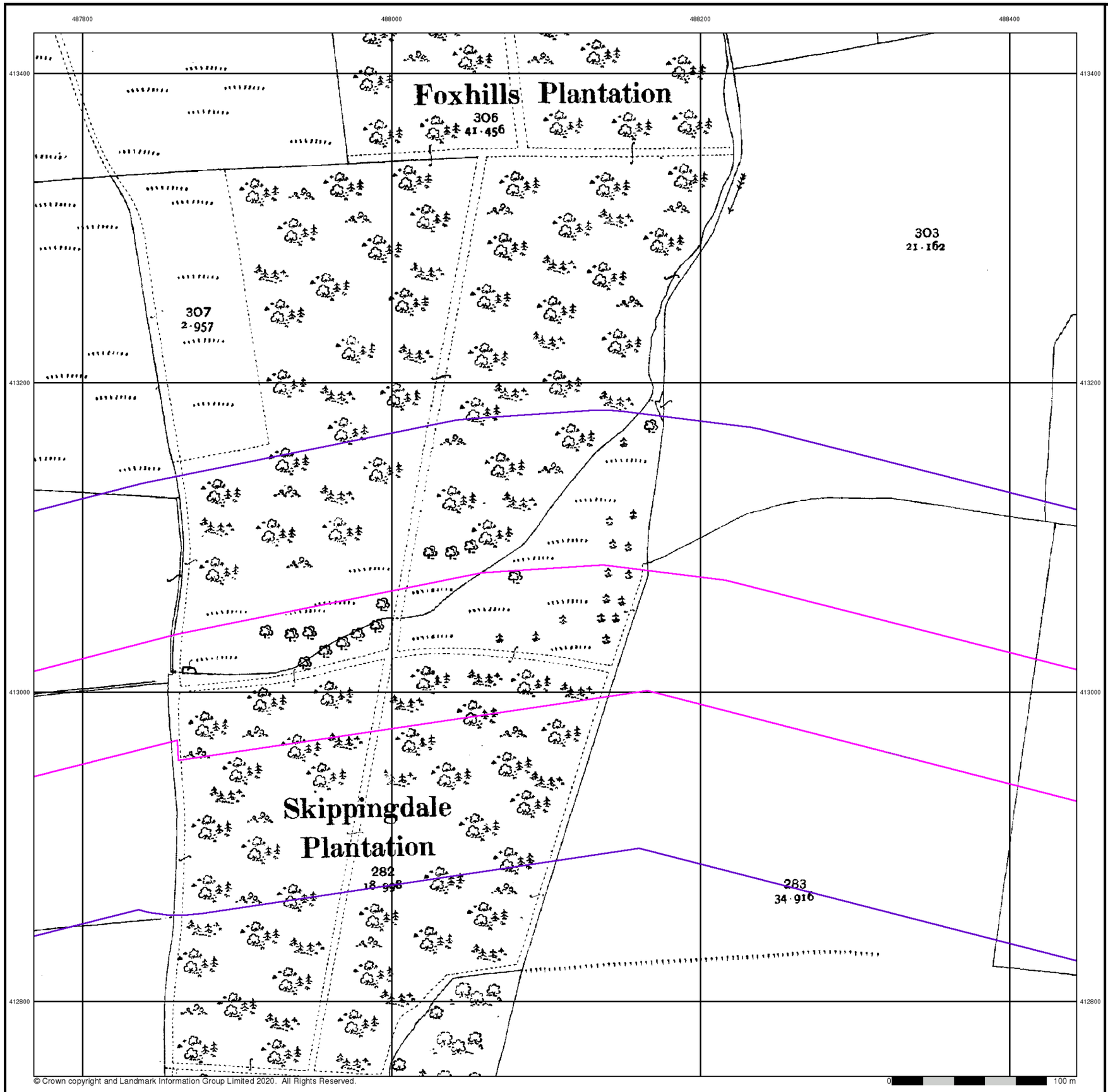


© Crown copyright and Landmark Information Group Limited 2020. All Rights Reserved.

Envirocheck®
LANDMARK INFORMATION GROUP®

## Lincolnshire

## Published 1907

## Source map scale - 1:2,500

The historical maps shown were reproduced from maps predominantly held at the scale adopted for England, Wales and Scotland in the 1840`s. In 1854 the 1:2,500 scale was adopted for mapping urban areas and by 1896 it covered the whole of what were considered to be the cul ivated parts of Great Britain. The published date given below is often some years later than the surveyed date. Before 1938, all OS maps were based on the Cassini Projection, wi h independent surveys of a single county or group of counties, giving rise to significant inaccuracies in outlying areas.

## Map Name(s) and Date(s)

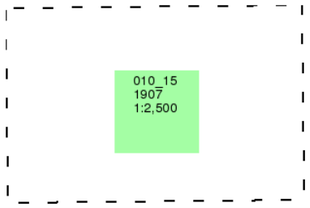


## Historical Map - Segment G3

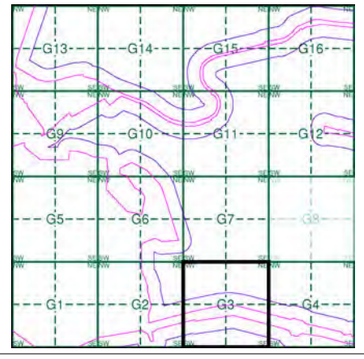


## Order Details

| | |
|---|---|
| Order Number: | 269869084_1_1 |
| Customer Ref: | MAN25291 |
| National Grid Reference: | 487770, 414100 |
| Slice: | G |
| Site Area (Ha): | 598.7 |
| Search Buffer (m): | 100 |

## Site Details

Site at 487768,412414

Landmark INFORMATION GROUP
Tel: 0844 844 9952
Fax: 0844 844 9951
Web:

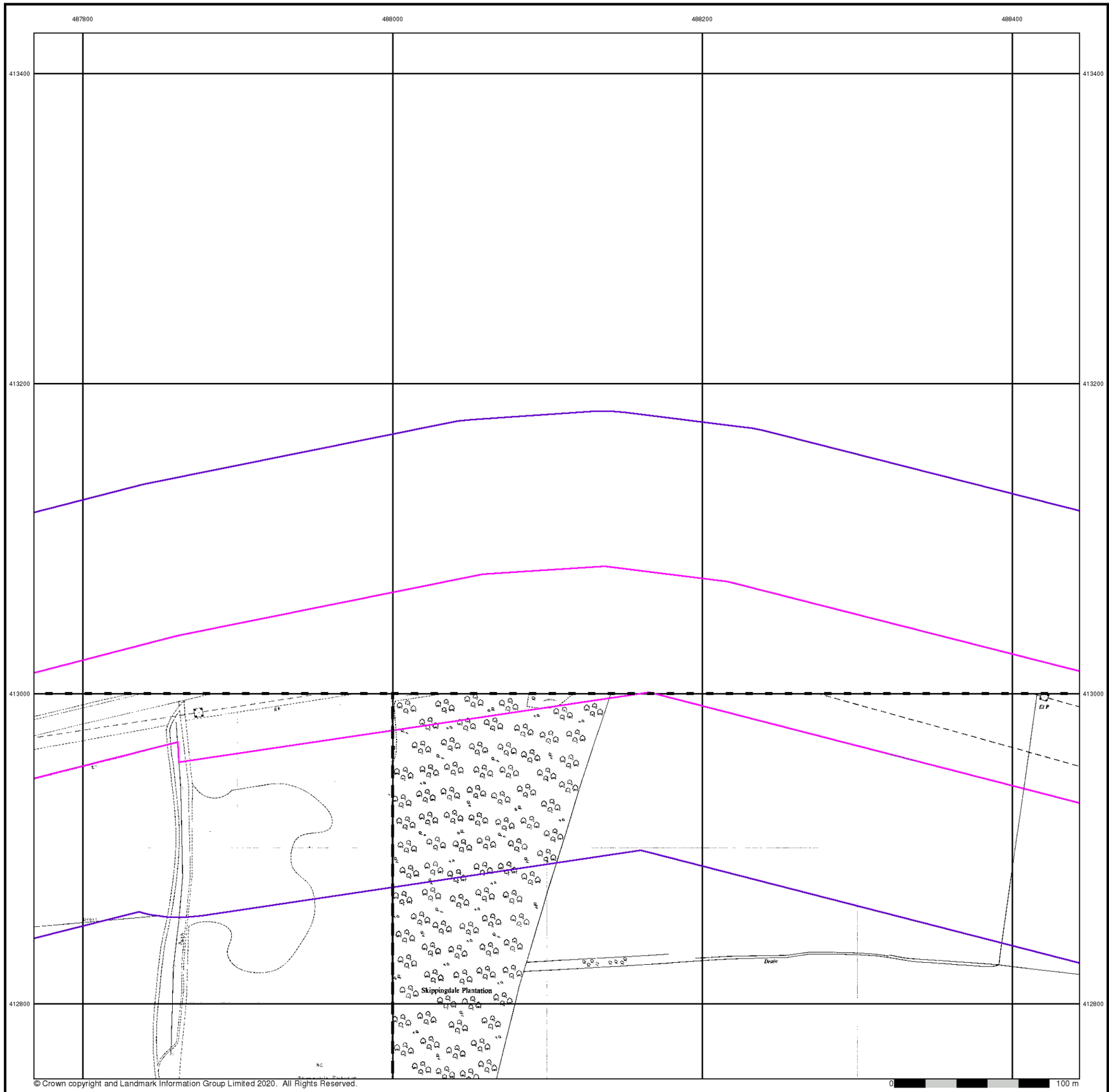


© Crown copyright and Landmark Information Group Limited 2020. All Rights Reserved.

0 100 m

Envirocheck®
LANDMARK INFORMATION GROUP®

## Ordnance Survey Plan

### Published 1963 - 1993

### Source map scale - 1:1,250

The historical maps shown were reproduced from maps predominantly held at the scale adopted for England, Wales and Scotland in the 1840`s. In 1854 the 1:2,500 scale was adopted for mapping urban areas and by 1896 it covered the whole of what were considered to be the cul ivated parts of Great Britain. The published date given below is often some years later than the surveyed date. Before 1938, all OS maps were based on the Cassini Projection, wi h independent surveys of a single county or group of counties, giving rise to significant inaccuracies in outlying areas.

## Map Name(s) and Date(s)

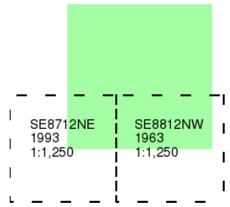


## Historical Map - Segment G3

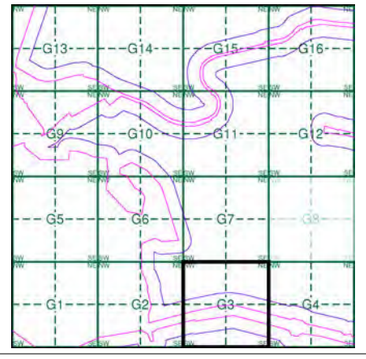


## Order Details

| | |
|---|---|
| Order Number: | 269869084_1_1 |
| Customer Ref: | MAN25291 |
| National Grid Reference: | 487770, 414100 |
| Slice: | G |
| Site Area (Ha): | 598.7 |
| Search Buffer (m): | 100 |

## Site Details

Site at 487768,412414

Landmark INFORMATION GROUP
Tel: 0844 844 9952
Fax: 0844 844 9951
Web: [redacted]

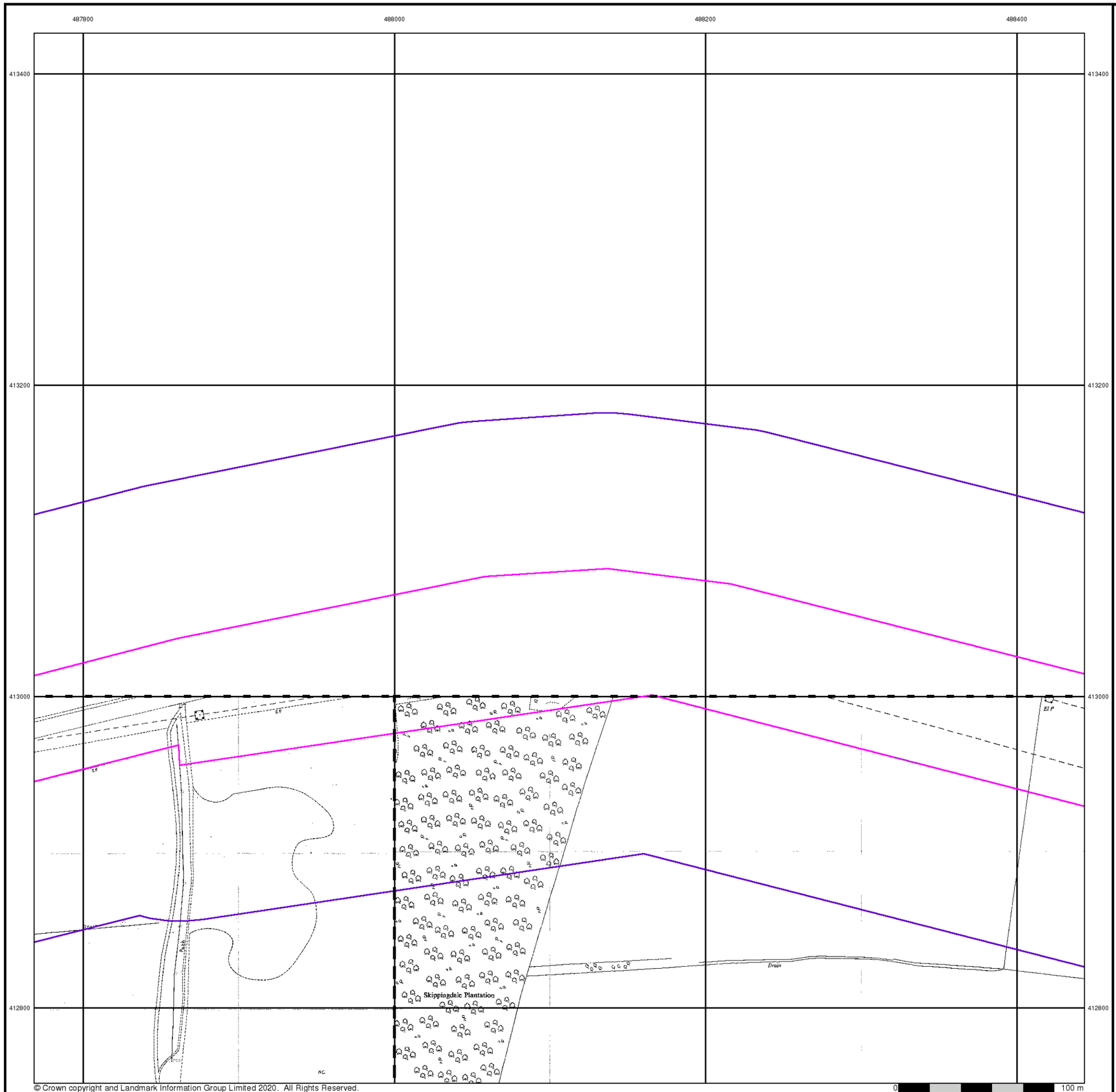


Envirocheck®

LANDMARK INFORMATION GROUP®

## Additional SIMs

**Published 1963 - 1993**

**Source map scale - 1:1,250**

The SIM cards (Ordnance Survey's `Survey of Information on Microfilm') are further, minor editions of mapping which were produced and published in between the main editions as an area was updated. They date from 1947 to 1994, and contain detailed information on buildings, roads and land-use. These maps were produced at both 1:2,500 and 1:1,250 scales.

## Map Name(s) and Date(s)

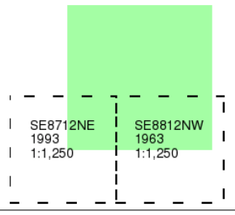


## Historical Map - Segment G3

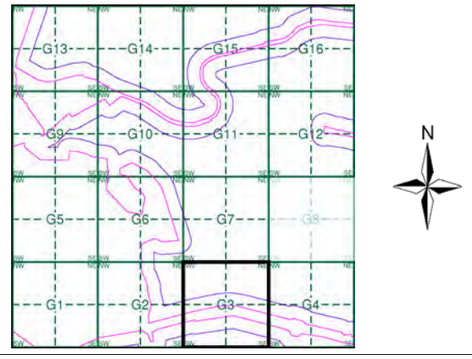


## Order Details

| | |
|---|---|
| Order Number: | 269869084_1_1 |
| Customer Ref: | MAN25291 |
| National Grid Reference: | 487770, 414100 |
| Slice: | G |
| Site Area (Ha): | 598.7 |
| Search Buffer (m): | 100 |

## Site Details

Site at 487768,412414

Landmark INFORMATION GROUP

Tel: 0844 844 9952
Fax: 0844 844 9951
Web: [redacted]

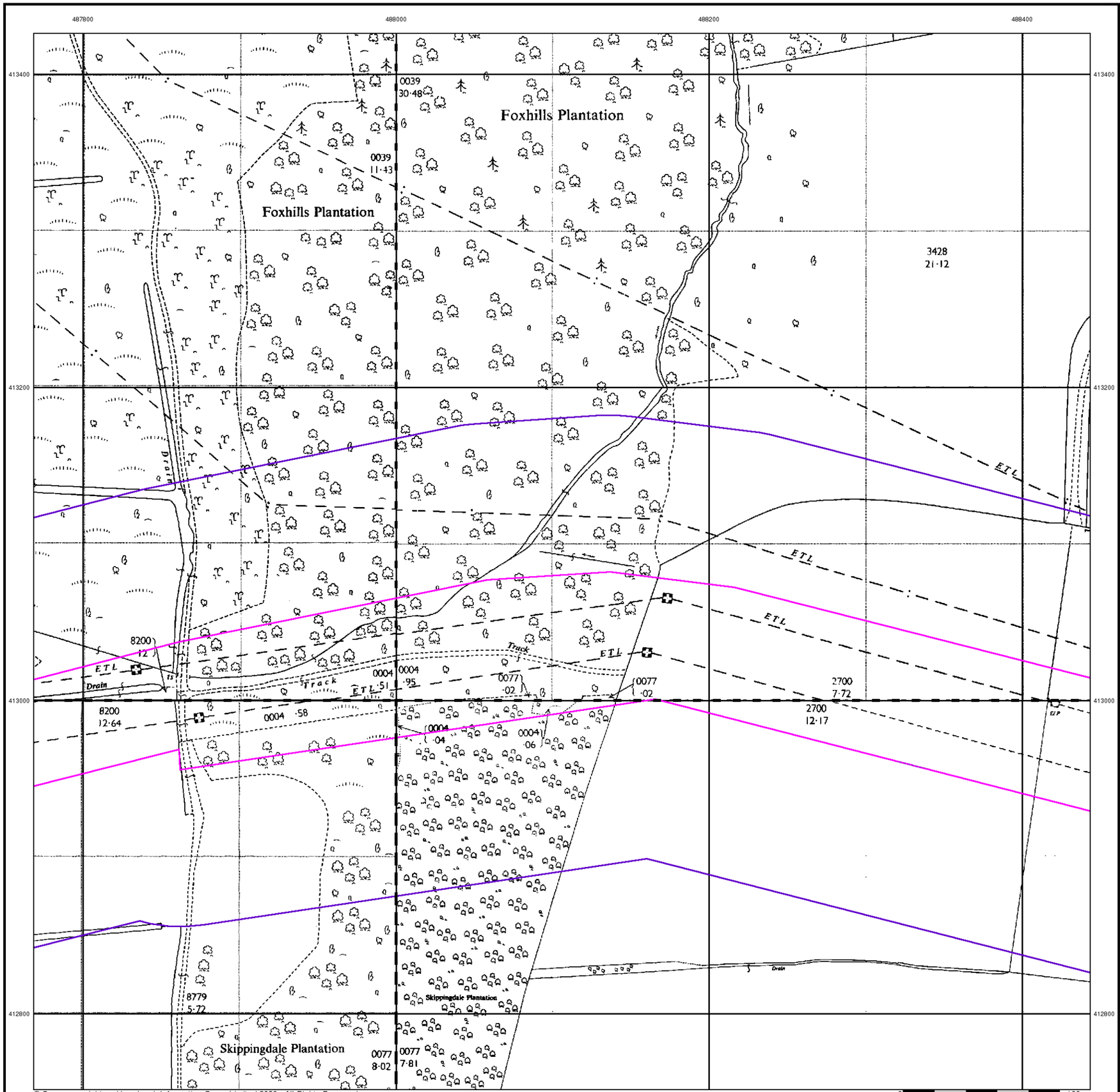


© Crown copyright and Landmark Information Group Limited 2020. All Rights Reserved.

Envirocheck®
LANDMARK INFORMATION GROUP®

## Ordnance Survey Plan

**Published 1964 - 1966**

**Source map scale - 1:2,500**

The historical maps shown were reproduced from maps predominantly held at the scale adopted for England, Wales and Scotland in the 1840`s. In 1854 the 1:2,500 scale was adopted for mapping urban areas and by 1896 it covered the whole of what were considered to be the cul ivated parts of Great Britain. The published date given below is often some years later than the surveyed date. Before 1938, all OS maps were based on the Cassini Projection, wi h independent surveys of a single county or group of counties, giving rise to significant inaccuracies in outlying areas.

## Map Name(s) and Date(s)

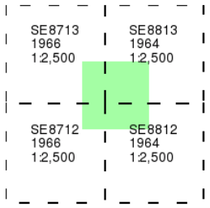


## Historical Map - Segment G3

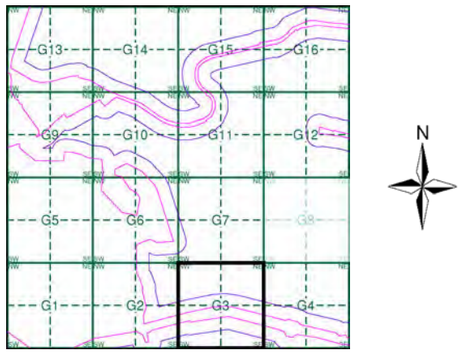


## Order Details

| | |
|---|---|
| Order Number: | 269869084_1_1 |
| Customer Ref: | MAN25291 |
| National Grid Reference: | 487770, 414100 |
| Slice: | G |
| Site Area (Ha): | 598.7 |
| Search Buffer (m): | 100 |

## Site Details

Site at 487768,412414

Landmark INFORMATION GROUP
Tel: 0844 844 9952
Fax: 0844 844 9951
Web: [redacted]

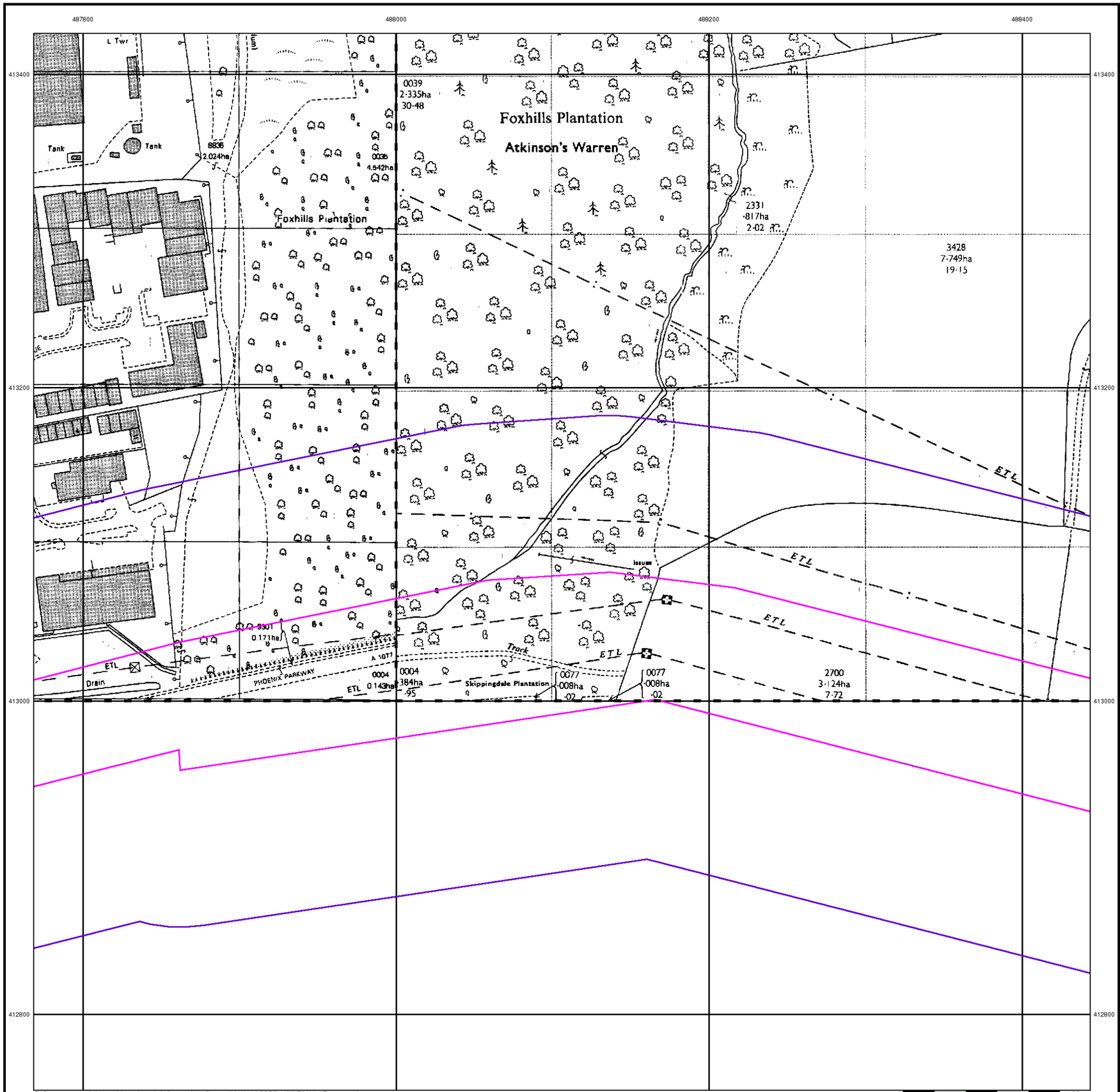


Envirocheck®

LANDMARK INFORMATION GROUP®

## Ordnance Survey Plan

## Published 1977 - 1991

## Source map scale - 1:2,500

The historical maps shown were reproduced from maps predominantly held at the scale adopted for England, Wales and Scotland in the 1840`s. In 1854 the 1:2,500 scale was adopted for mapping urban areas and by 1896 it covered the whole of what were considered to be the cul ivated parts of Great Britain. The published date given below is often some years later than the surveyed date. Before 1938, all OS maps were based on the Cassini Projection, wi h independent surveys of a single county or group of counties, giving rise to significant inaccuracies in outlying areas.

## Map Name(s) and Date(s)

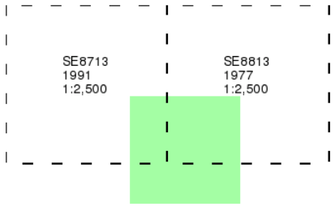


## Historical Map - Segment G3

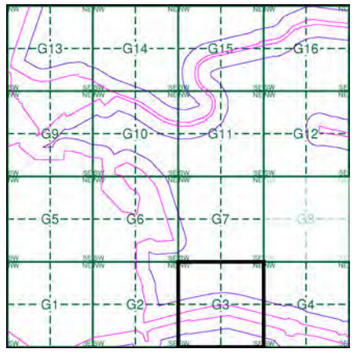


## Order Details

| | |
|---|---|
| Order Number: | 269869084_1_1 |
| Customer Ref: | MAN25291 |
| National Grid Reference: | 487770, 414100 |
| Slice: | G |
| Site Area (Ha): | 598.7 |
| Search Buffer (m): | 100 |

## Site Details

Site at 487768,412414

Landmark INFORMATION GROUP

Tel: 0844 844 9952
Fax: 0844 844 9951
Web: [redacted]

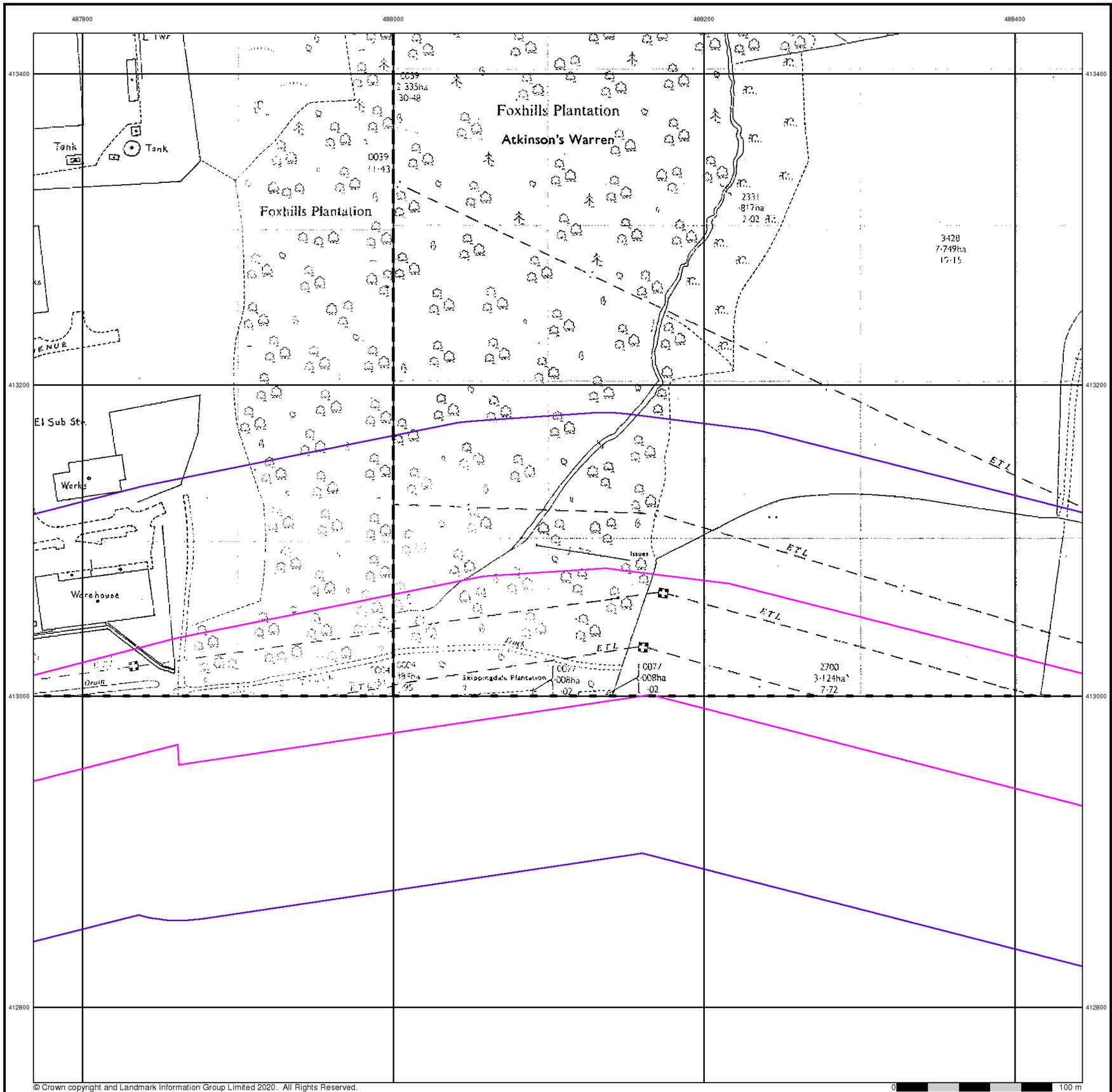


Envirocheck®
LANDMARK INFORMATION GROUP®

## Additional SIMs

**Published 1981 - 1986**

**Source map scale - 1:2,500**

The SIM cards (Ordnance Survey's `Survey of Information on Microfilm') are further, minor editions of mapping which were produced and published in between the main editions as an area was updated. They date from 1947 to 1994, and contain detailed information on buildings, roads and land-use. These maps were produced at both 1:2,500 and 1:1,250 scales.

## Map Name(s) and Date(s)

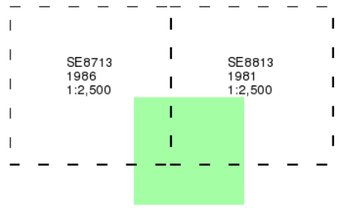


## Historical Map - Segment G3

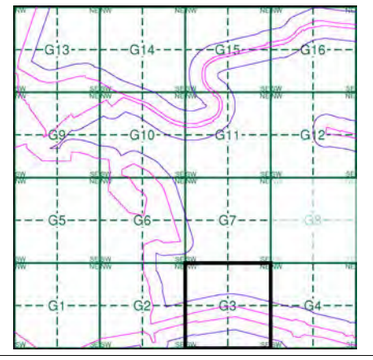


## Order Details

| | |
|---|---|
| Order Number: | 269869084_1_1 |
| Customer Ref: | MAN25291 |
| National Grid Reference: | 487770, 414100 |
| Slice: | G |
| Site Area (Ha): | 598.7 |
| Search Buffer (m): | 100 |

## Site Details

Site at 487768,412414

Landmark INFORMATION GROUP
Tel: 0844 844 9952
Fax: 0844 844 9951
Web: [redacted]

© Crown copyright and Landmark Information Group Limited 2020. All Rights Reserved.

Envirocheck®
LANDMARK INFORMATION GROUP®

## Additional SIMs

**Published 1988 - 1989**

**Source map scale - 1:2,500**

The SIM cards (Ordnance Survey's `Survey of Information on Microfilm') are further, minor editions of mapping which were produced and published in between the main editions as an area was updated. They date from 1947 to 1994, and contain detailed information on buildings, roads and land-use. These maps were produced at both 1:2,500 and 1:1,250 scales.

## Map Name(s) and Date(s)

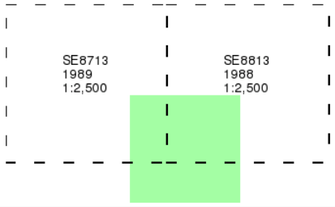


## Historical Map - Segment G3

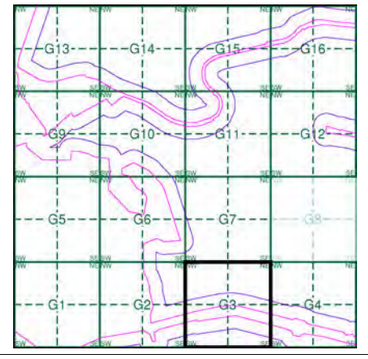


## Order Details

| | |
|---|---|
| Order Number: | 269869084_1_1 |
| Customer Ref: | MAN25291 |
| National Grid Reference: | 487770, 414100 |
| Slice: | G |
| Site Area (Ha): | 598.7 |
| Search Buffer (m): | 100 |

## Site Details

Site at 487768,412414

Landmark INFORMATION GROUP
Tel: 0844 844 9952
Fax: 0844 844 9951
Web: [redacted]

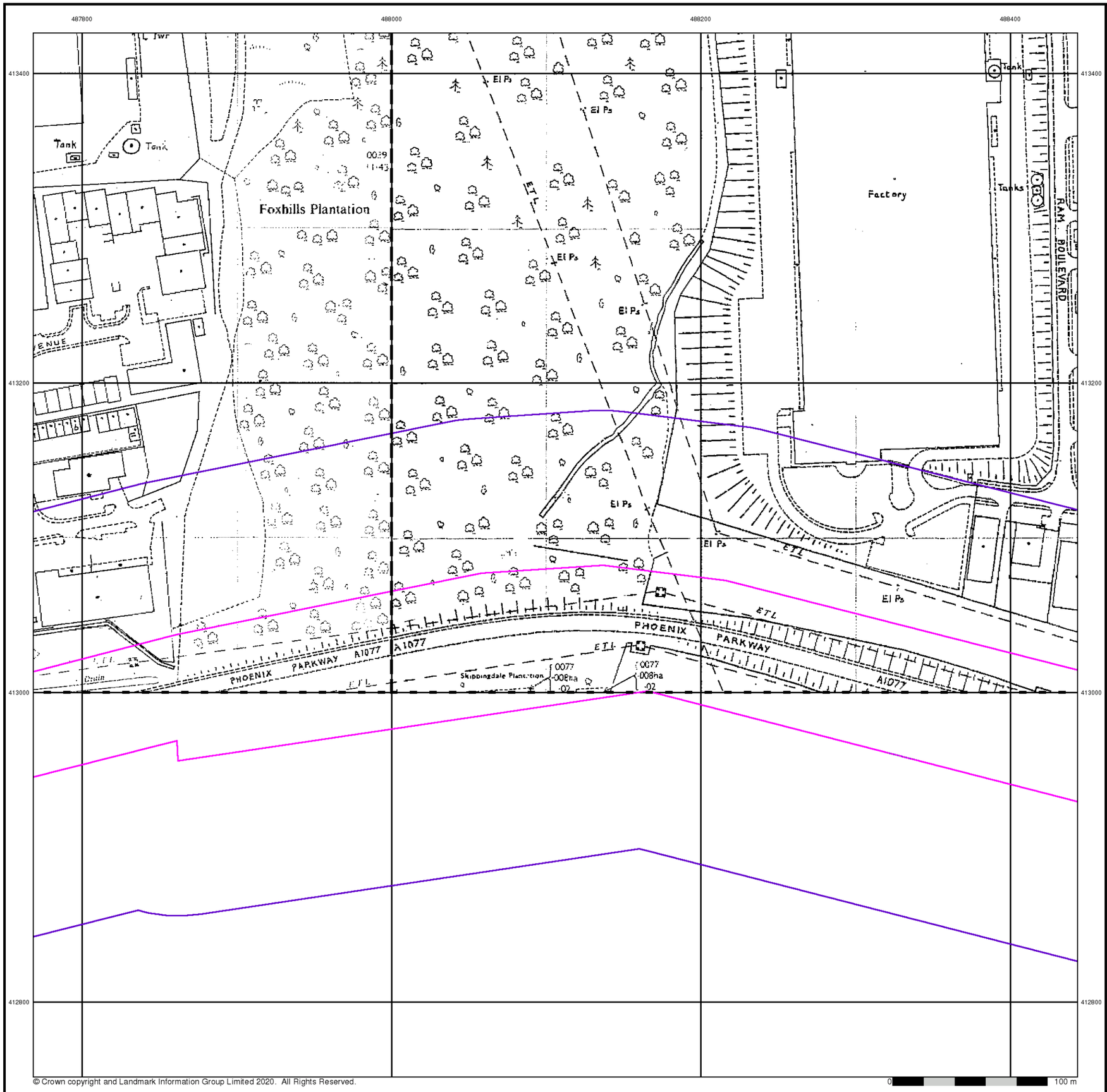


© Crown copyright and Landmark Information Group Limited 2020. All Rights Reserved.

Envirocheck®

LANDMARK INFORMATION GROUP®

## Additional SIMs

**Published 1989**

**Source map scale - 1:2,500**

The SIM cards (Ordnance Survey's `Survey of Information on Microfilm') are further, minor editions of mapping which were produced and published in between the main editions as an area was updated. They date from 1947 to 1994, and contain detailed information on buildings, roads and land-use. These maps were produced at both 1:2,500 and 1:1,250 scales.

## Map Name(s) and Date(s)

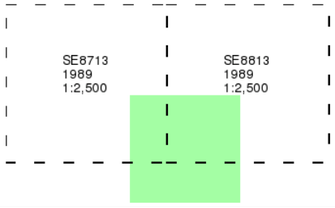


## Historical Map - Segment G3

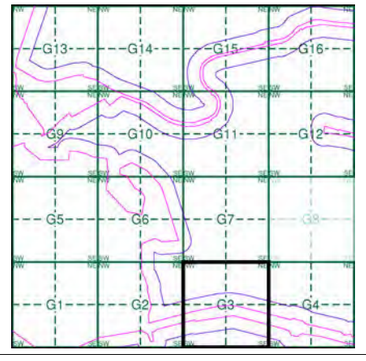


## Order Details

| | |
|---|---|
| Order Number: | 269869084_1_1 |
| Customer Ref: | MAN25291 |
| National Grid Reference: | 487770, 414100 |
| Slice: | G |
| Site Area (Ha): | 598.7 |
| Search Buffer (m): | 100 |

## Site Details

Site at 487768,412414

Landmark INFORMATION GROUP

Tel: 0844 844 9952
Fax: 0844 844 9951
Web: [redacted]

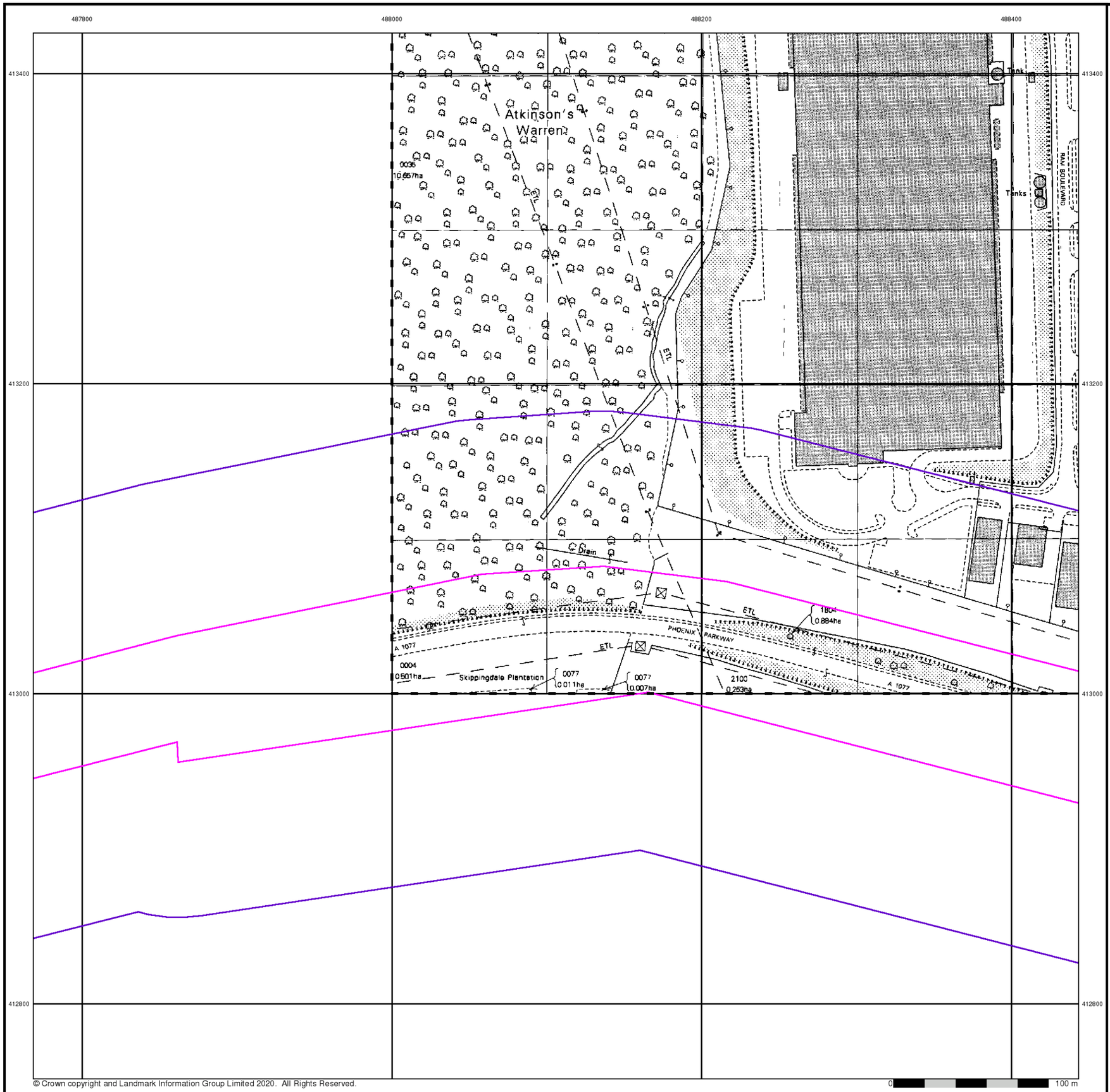


© Crown copyright and Landmark Information Group Limited 2020. All Rights Reserved.

Envirocheck®

LANDMARK INFORMATION GROUP®

## Ordnance Survey Plan

**Published 1991**

**Source map scale - 1:2,500**

The historical maps shown were reproduced from maps predominantly held at the scale adopted for England, Wales and Scotland in the 1840`s. In 1854 the 1:2,500 scale was adopted for mapping urban areas and by 1896 it covered the whole of what were considered to be the cul ivated parts of Great Britain. The published date given below is often some years later than the surveyed date. Before 1938, all OS maps were based on the Cassini Projection, wi h independent surveys of a single county or group of counties, giving rise to significant inaccuracies in outlying areas.

## Map Name(s) and Date(s)

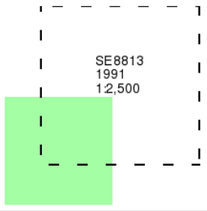


## Historical Map - Segment G3

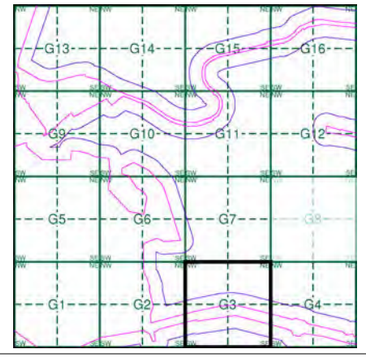


## Order Details

| | |
|---|---|
| Order Number: | 269869084_1_1 |
| Customer Ref: | MAN25291 |
| National Grid Reference: | 487770, 414100 |
| Slice: | G |
| Site Area (Ha): | 598.7 |
| Search Buffer (m): | 100 |

## Site Details

Site at 487768,412414

Landmark INFORMATION GROUP

Tel: 0844 844 9952
Fax: 0844 844 9951
Web: [redacted]

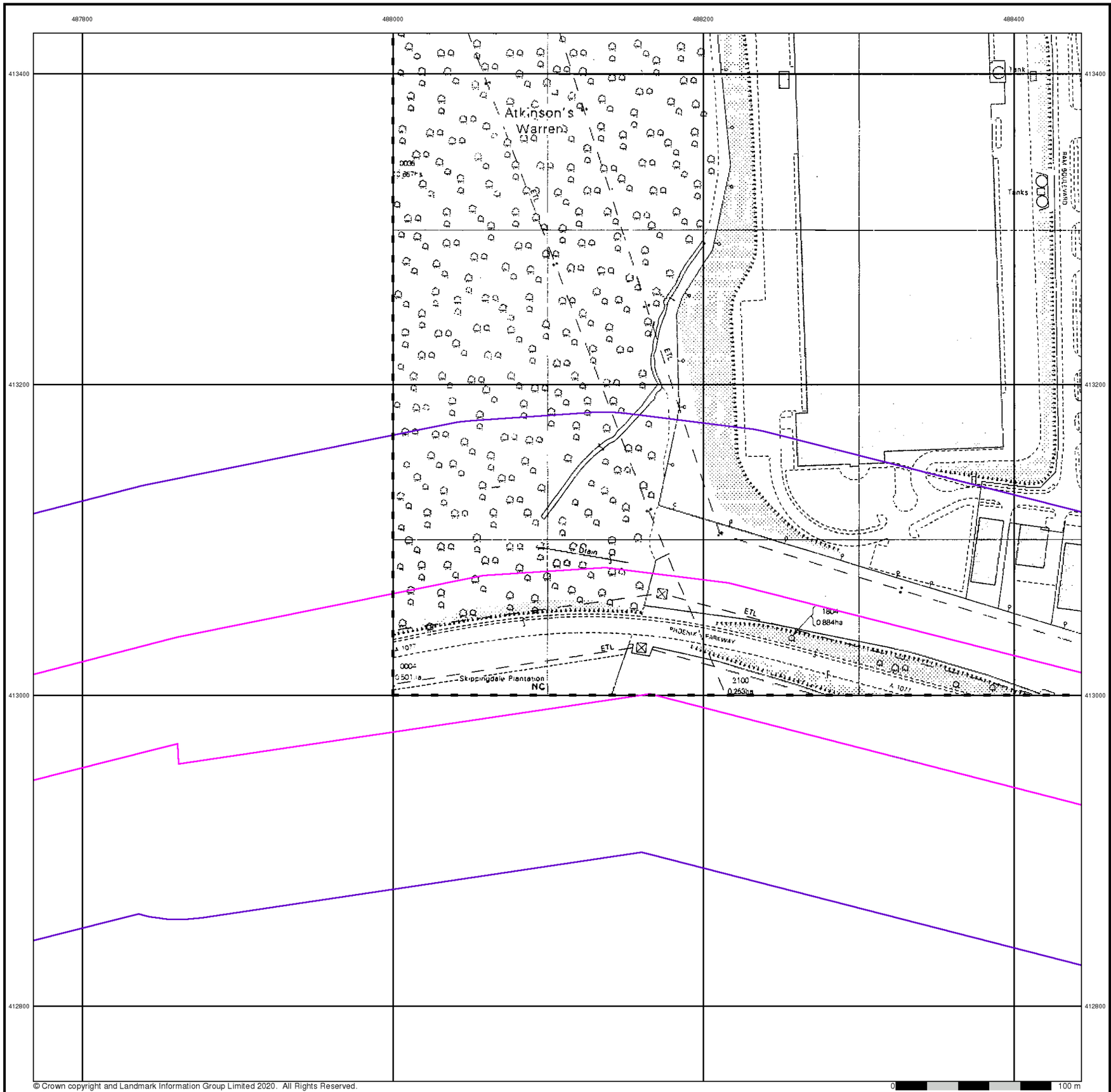


© Crown copyright and Landmark Information Group Limited 2020. All Rights Reserved.

Envirocheck®

LANDMARK INFORMATION GROUP®

## Additional SIMs

**Published 1992**

**Source map scale - 1:2,500**

The SIM cards (Ordnance Survey's `Survey of Information on Microfilm') are further, minor editions of mapping which were produced and published in between the main editions as an area was updated. They date from 1947 to 1994, and contain detailed information on buildings, roads and land-use. These maps were produced at both 1:2,500 and 1:1,250 scales.

## Map Name(s) and Date(s)

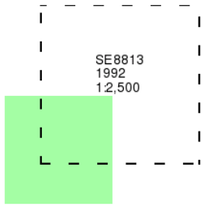


## Historical Map - Segment G3

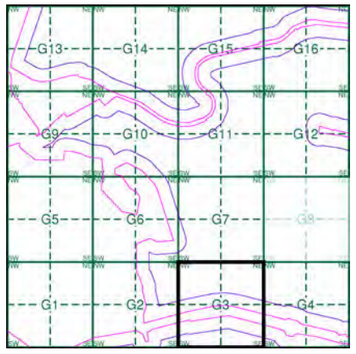


## Order Details

| | |
|---|---|
| Order Number: | 269869084_1_1 |
| Customer Ref: | MAN25291 |
| National Grid Reference: | 487770, 414100 |
| Slice: | G |
| Site Area (Ha): | 598.7 |
| Search Buffer (m): | 100 |

## Site Details

Site at 487768,412414

Landmark INFORMATION GROUP

Tel: 0844 844 9952
Fax: 0844 844 9951
Web: [redacted]

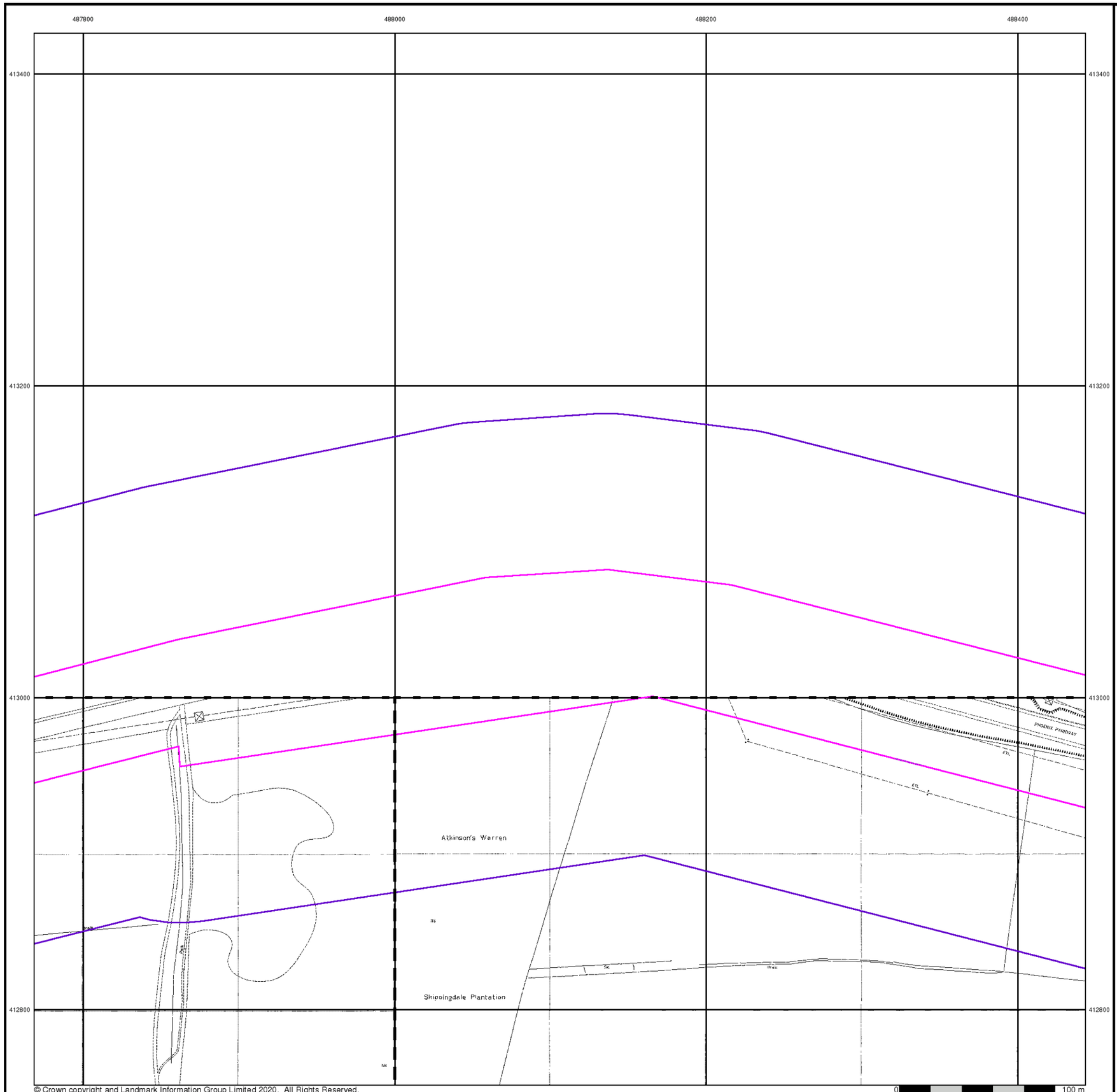


© Crown copyright and Landmark Information Group Limited 2020. All Rights Reserved.

Envirocheck®
LANDMARK INFORMATION GROUP®

## Large-Scale National Grid Data

**Published 1994**

**Source map scale - 1:1,250**

'Large Scale Na ional Grid Data' superseded S M cards (Ordnance Survey's 'Survey of Information on Microfilm') in 1992, and continued to be produced until 1999. These maps were the fore-runners of digital mapping and so provide detailed information on houses and roads, but tend to show less topographic features such as vegetation. These maps were produced at both 1:2,500 and 1:1,250 scales.

## Map Name(s) and Date(s)

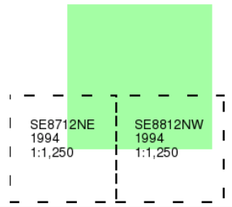


## Historical Map - Segment G3

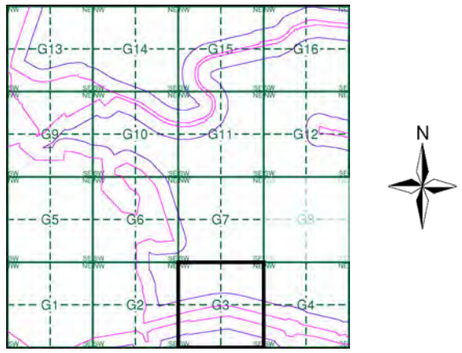


## Order Details

| | |
|---|---|
| Order Number: | 269869084_1_1 |
| Customer Ref: | MAN25291 |
| National Grid Reference: | 487770, 414100 |
| Slice: | G |
| Site Area (Ha): | 598.7 |
| Search Buffer (m): | 100 |

## Site Details

Site at 487768,412414

Landmark INFORMATION GROUP
Tel: 0844 844 9952
Fax: 0844 844 9951
Web: [redacted]

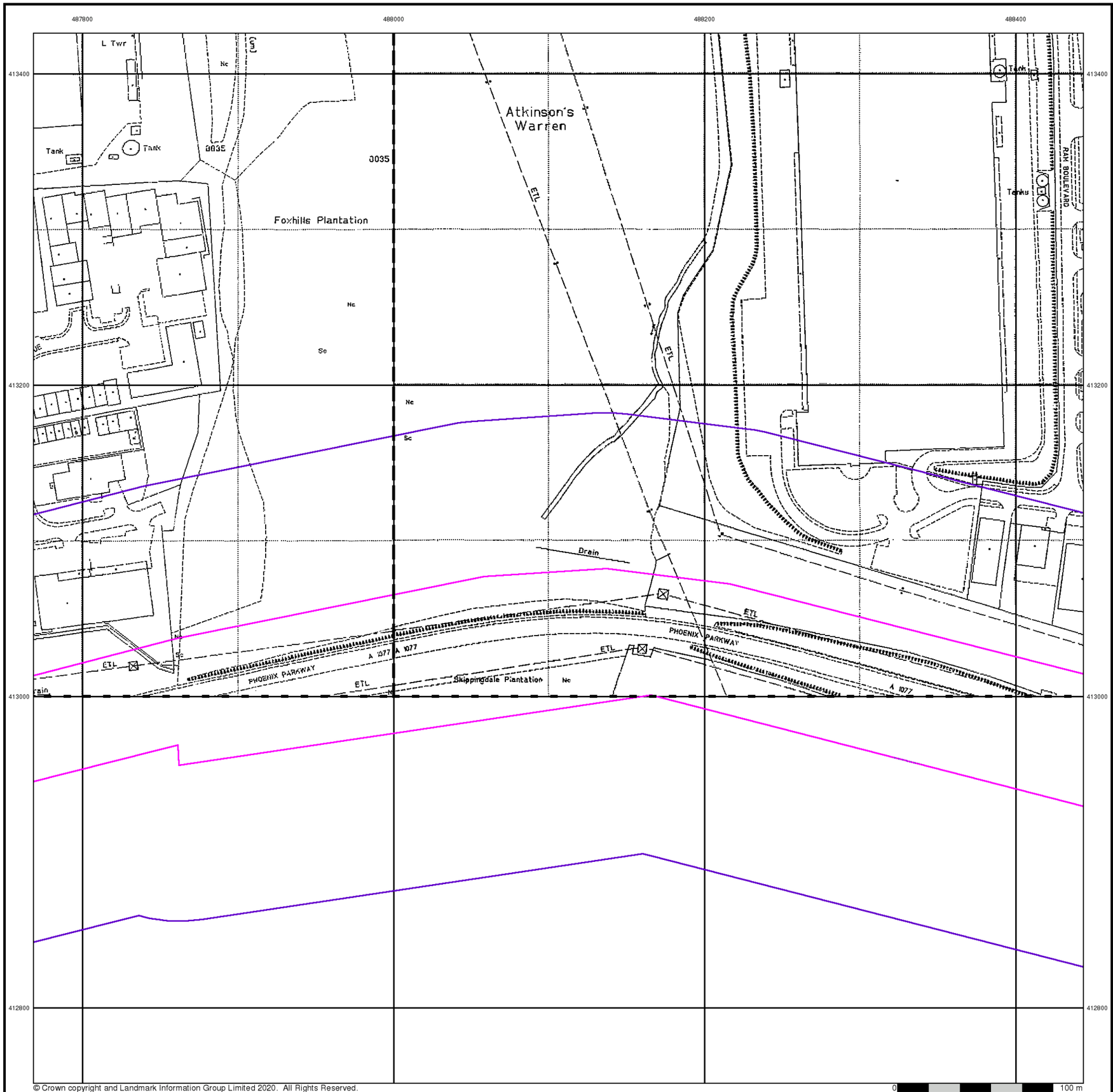


© Crown copyright and Landmark Information Group Limited 2020. All Rights Reserved.

Envirocheck®

LANDMARK INFORMATION GROUP®

## Large-Scale National Grid Data

**Published 1994**

**Source map scale - 1:2,500**

'Large Scale Na ional Grid Data' superseded S M cards (Ordnance Survey's 'Survey of Information on Microfilm') in 1992, and continued to be produced until 1999. These maps were the fore-runners of digital mapping and so provide detailed information on houses and roads, but tend to show less topographic features such as vegetation. These maps were produced at both 1:2,500 and 1:1,250 scales.

## Map Name(s) and Date(s)

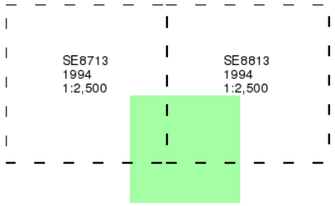


## Historical Map - Segment G3

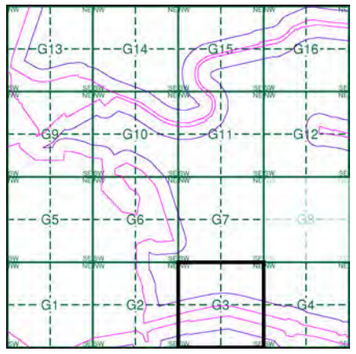


## Order Details

| | |
|---|---|
| Order Number: | 269869084_1_1 |
| Customer Ref: | MAN25291 |
| National Grid Reference: | 487770, 414100 |
| Slice: | G |
| Site Area (Ha): | 598.7 |
| Search Buffer (m): | 100 |

## Site Details

Site at 487768,412414

Landmark INFORMATION GROUP

Tel: 0844 844 9952
Fax: 0844 844 9951
Web: [redacted]

# Historical Mapping Legends

## Ordnance Survey County Series and Ordnance Survey Plan 1:2,500

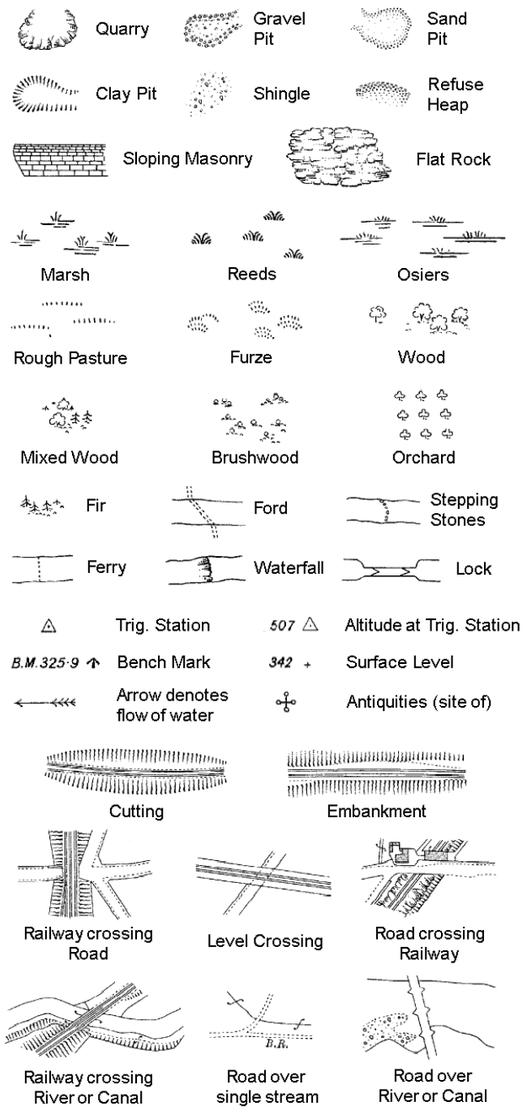


County Boundary (Geographical)

County & Civil Parish Boundary

Administrative County & Civil Parish Boundary

Co. Boro. Bdy. County Borough Boundary (England)

Co. Burgh Bdy. County Burgh Boundary (Scotland)

| | | | |
|---|---|---|---|
| B P B S | Boundary Post or Stone | P.C.B | Police Call Box |
| B.R. | Bridle Road | P | Pump |
| E.P | Electricity Pylon | S.P | Signal Post |
| F.B. | Foot Bridge | St. | Sluice |
| F.P. | Foot Path | Sp. | Spring |
| G.P | Guide Post or Board | T.C.B | Telephone Call Box |
| M.S | Mile Stone | Tr. | Trough |
| M.P M.R | Mooring Post or Ring | W | Well |

## Ordnance Survey Plan, Additional SIMs and Supply of Unpublished Survey Information 1:2,500 and 1:1,250

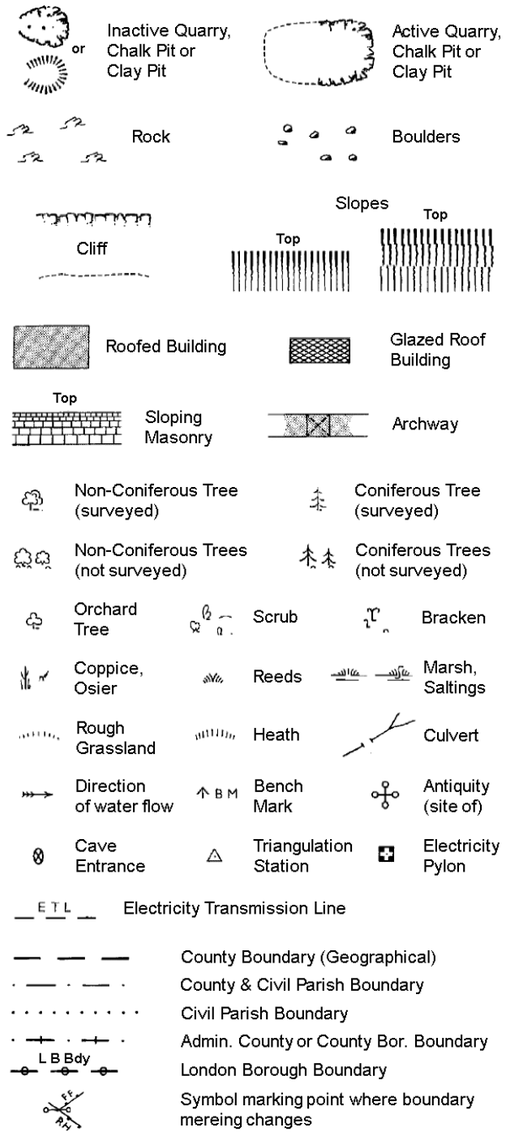


County Boundary (Geographical)

County & Civil Parish Boundary

Civil Parish Boundary

Admin. County or County Bor. Boundary

L B Bdy London Borough Boundary

Symbol marking point where boundary mereing changes

| | | | |
|---|---|---|---|
| BH | Beer House | P | Pillar, Pole or Post |
| BP, BS | Boundary Post or Stone | PO | Post Office |
| Cn, C | Capstan, Crane | PC | Public Convenience |
| Chy | Chimney | PH | Public House |
| D Fn | Drinking Fountain | Pp | Pump |
| El P | Electricity Pillar or Post | SB, S Br | Signal Box or Bridge |
| FAP | Fire Alarm Pillar | SP, SL | Signal Post or Light |
| FB | Foot Bridge | Spr | Spring |
| GP | Guide Post | Tk | Tank or Track |
| H | Hydrant or Hydraulic | TCB | Telephone Call Box |
| LC | Level Crossing | TCP | Telephone Call Post |
| MH | Manhole | Tr | Trough |
| MP | Mile Post or Mooring Post | Wr Pt, Wr T | Water Point, Water Tap |
| MS | Mile Stone | W | Well |
| NTL | Normal Tidal Limit | Wd Pp | Wind Pump |

## Large-Scale National Grid Data 1:2,500 and 1:1,250

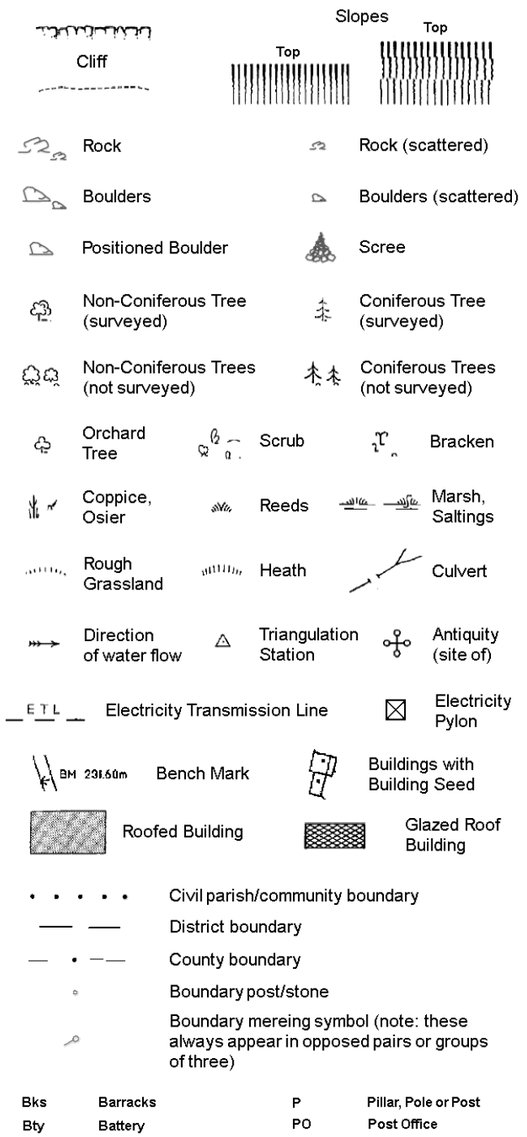


Civil parish/community boundary

District boundary

County boundary

Boundary post/stone

Boundary mereing symbol (note: these always appear in opposed pairs or groups of three)

| | | | |
|---|---|---|---|
| Bks | Barracks | P | Pillar, Pole or Post |
| Bty | Battery | PO | Post Office |
| Cemy | Cemetery | PC | Public Convenience |
| Chy | Chimney | Pp | Pump |
| Cis | Cistern | Ppg Sta | Pumping Station |
| Dismtd Rly | Dismantled Railway | PW | Place of Worship |
| El Gen Sta | Electricity Generating Station | Sewage Ppg Sta | Sewage Pumping Station |
| El P | Electricity Pole, Pillar | SB, S Br | Signal Box or Bridge |
| El Sub Sta | Electricity Sub Station | SP, SL | Signal Post or Light |
| FB | Filter Bed | Spr | Spring |
| Fn / D Fn | Fountain / Drinking Ftn. | Tk | Tank or Track |
| Gas Gov | Gas Valve Compound | Tr | Trough |
| GVC | Gas Governer | Wd Pp | Wind Pump |
| GP | Guide Post | Wr Pt, Wr T | Water Point, Water Tap |
| MH | Manhole | Wks | Works (building or area) |
| MP, MS | Mile Post or Mile Stone | W | Well |

Envirocheck®
LANDMARK INFORMATION GROUP®

## Historical Mapping & Photography included:

| Mapping Type | Scale | Date | Pg |
|---|---|---|---|
| Lincolnshire | 1:2,500 | 1886 | 2 |
| Lincolnshire | 1:2,500 | 1907 | 3 |
| Ordnance Survey Plan | 1:1,250 | 1963 | 4 |
| Additional SIMs | 1:1,250 | 1963 | 5 |
| Ordnance Survey Plan | 1:2,500 | 1964 | 6 |
| Ordnance Survey Plan | 1:2,500 | 1977 - 1979 | 7 |
| Additional SIMs | 1:2,500 | 1981 - 1988 | 8 |
| Additional SIMs | 1:1,250 | 1988 | 9 |
| Additional SIMs | 1:2,500 | 1988 - 1991 | 10 |
| Additional SIMs | 1:2,500 | 1989 | 11 |
| Ordnance Survey Plan | 1:2,500 | 1991 | 12 |
| Additional SIMs | 1:2,500 | 1992 | 13 |
| Large-Scale National Grid Data | 1:1,250 | 1994 | 14 |
| Large-Scale National Grid Data | 1:2,500 | 1994 | 15 |

## Historical Map - Segment G4

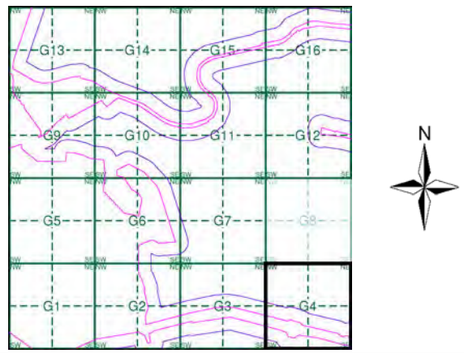


## Order Details

| | |
|---|---|
| Order Number: | 269869084_1_1 |
| Customer Ref: | MAN25291 |
| National Grid Reference: | 487770, 414100 |
| Slice: | G |
| Site Area (Ha): | 598.7 |
| Search Buffer (m): | 100 |

## Site Details

Site at 487768,412414


Landmark INFORMATION GROUP
Tel: 0844 844 9952
Fax: 0844 844 9951
Web: [redacted]

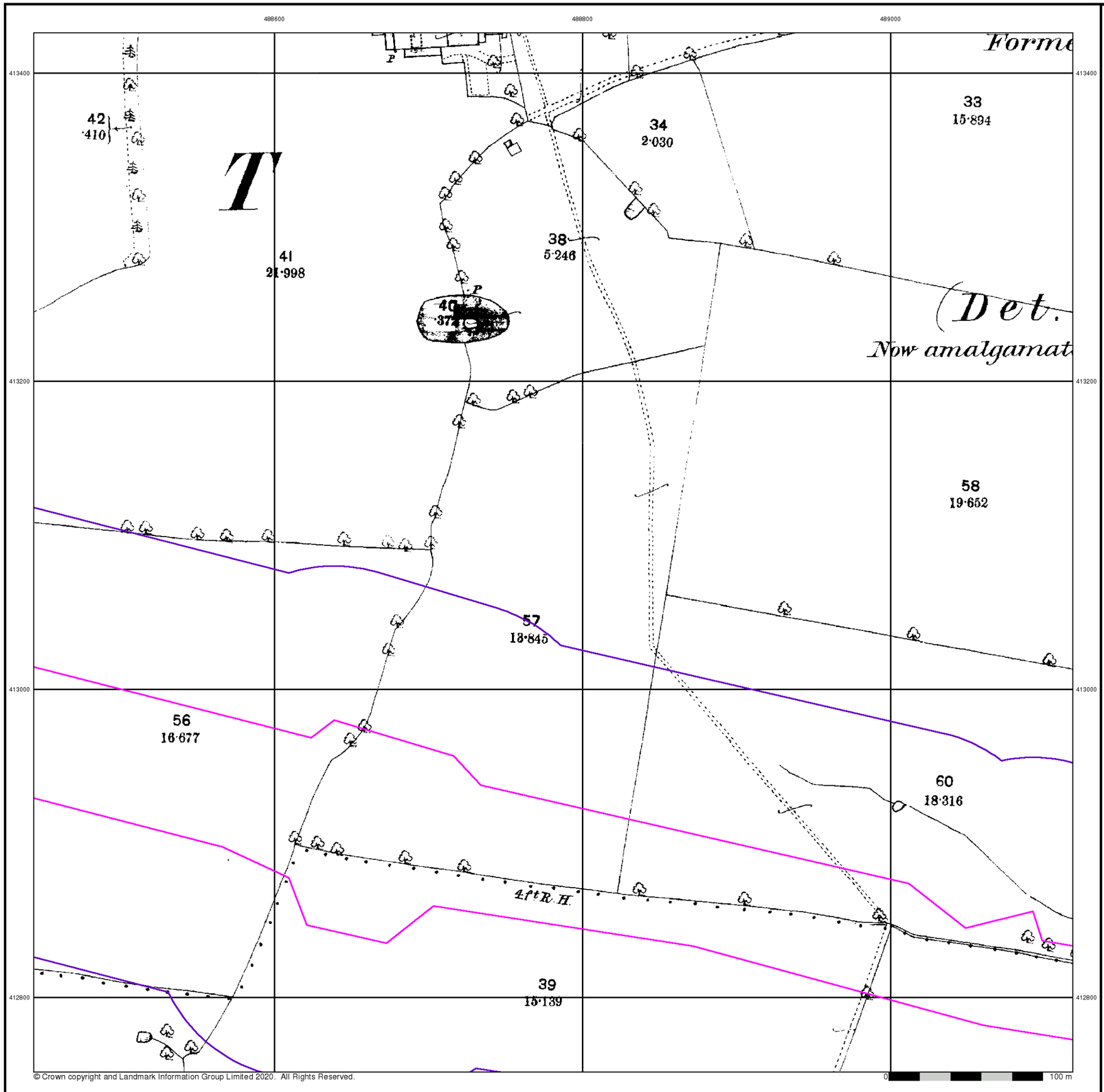


Envirocheck®

LANDMARK INFORMATION GROUP®

## Lincolnshire

## Published 1886

## Source map scale - 1:2,500

The historical maps shown were reproduced from maps predominantly held at the scale adopted for England, Wales and Scotland in the 1840`s. In 1854 the 1:2,500 scale was adopted for mapping urban areas and by 1896 it covered the whole of what were considered to be the cul ivated parts of Great Britain. The published date given below is often some years later than the surveyed date. Before 1938, all OS maps were based on the Cassini Projection, wi h independent surveys of a single county or group of counties, giving rise to significant inaccuracies in outlying areas.

## Map Name(s) and Date(s)

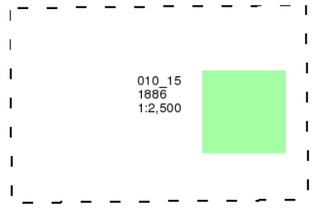


## Historical Map - Segment G4

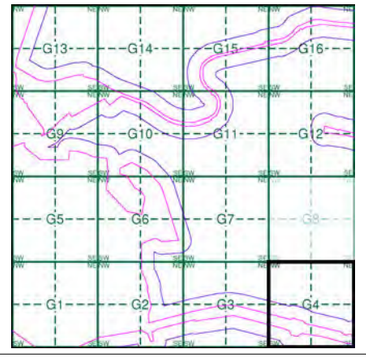


## Order Details

| | |
|---|---|
| Order Number: | 269869084_1_1 |
| Customer Ref: | MAN25291 |
| National Grid Reference: | 487770, 414100 |
| Slice: | G |
| Site Area (Ha): | 598.7 |
| Search Buffer (m): | 100 |

## Site Details

Site at 487768,412414

Landmark INFORMATION GROUP

Tel: 0844 844 9952
Fax: 0844 844 9951
Web: [redacted]

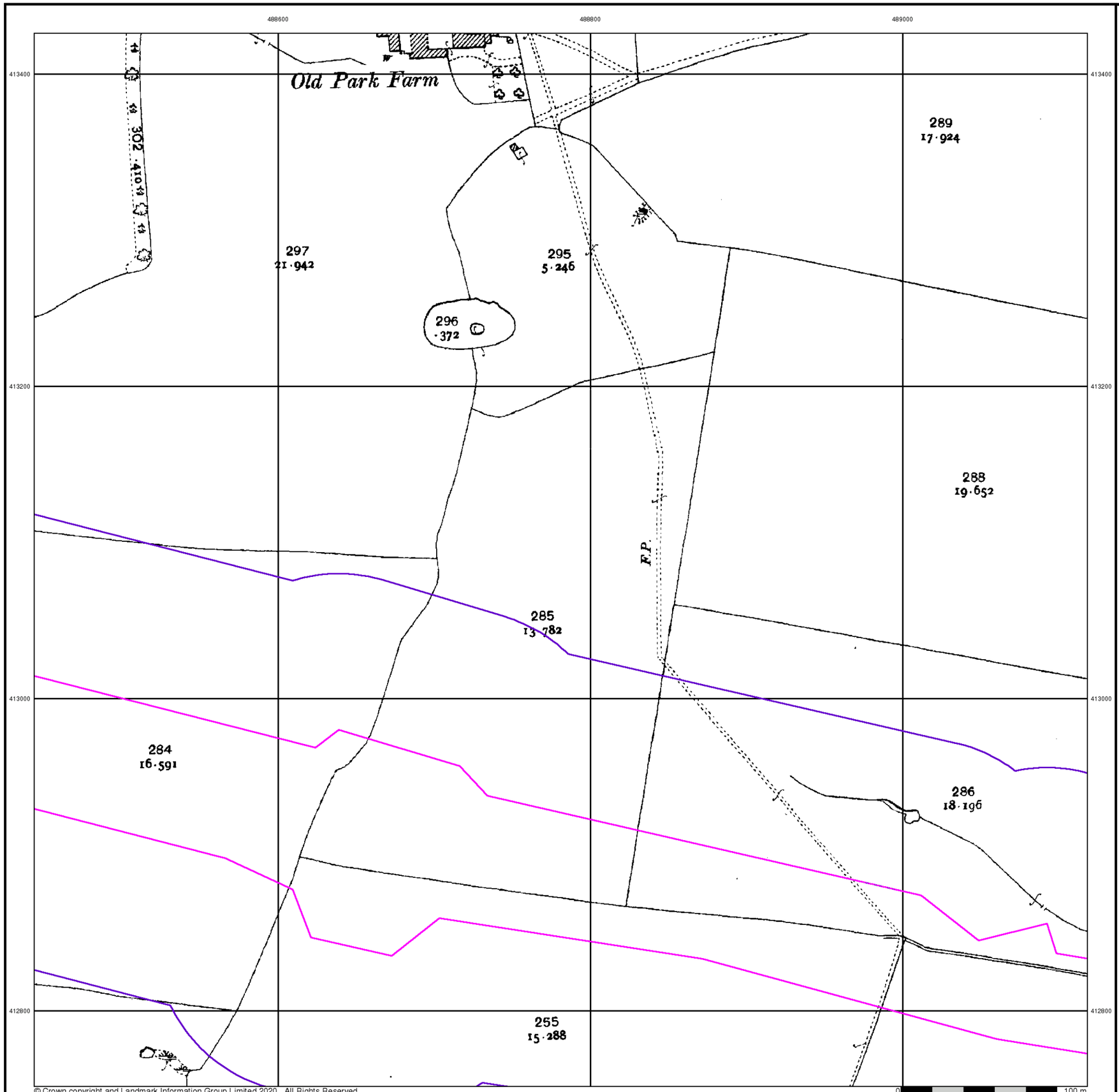


© Crown copyright and Landmark Information Group Limited 2020. All Rights Reserved.

Envirocheck®

LANDMARK INFORMATION GROUP®

## Lincolnshire

## Published 1907

## Source map scale - 1:2,500

The historical maps shown were reproduced from maps predominantly held at the scale adopted for England, Wales and Scotland in the 1840`s. In 1854 the 1:2,500 scale was adopted for mapping urban areas and by 1896 it covered the whole of what were considered to be the cul ivated parts of Great Britain. The published date given below is often some years later than the surveyed date. Before 1938, all OS maps were based on the Cassini Projection, wi h independent surveys of a single county or group of counties, giving rise to significant inaccuracies in outlying areas.

## Map Name(s) and Date(s)

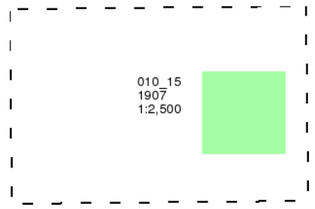


## Historical Map - Segment G4

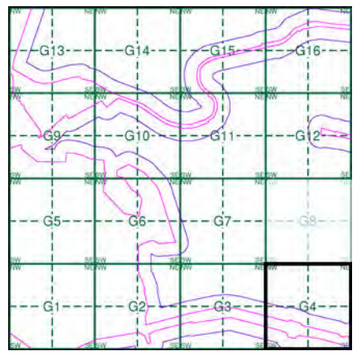


## Order Details

| | |
|---|---|
| Order Number: | 269869084_1_1 |
| Customer Ref: | MAN25291 |
| National Grid Reference: | 487770, 414100 |
| Slice: | G |
| Site Area (Ha): | 598.7 |
| Search Buffer (m): | 100 |

## Site Details

Site at 487768,412414

Landmark INFORMATION GROUP
Tel: 0844 844 9952
Fax: 0844 844 9951
Web: [redacted]

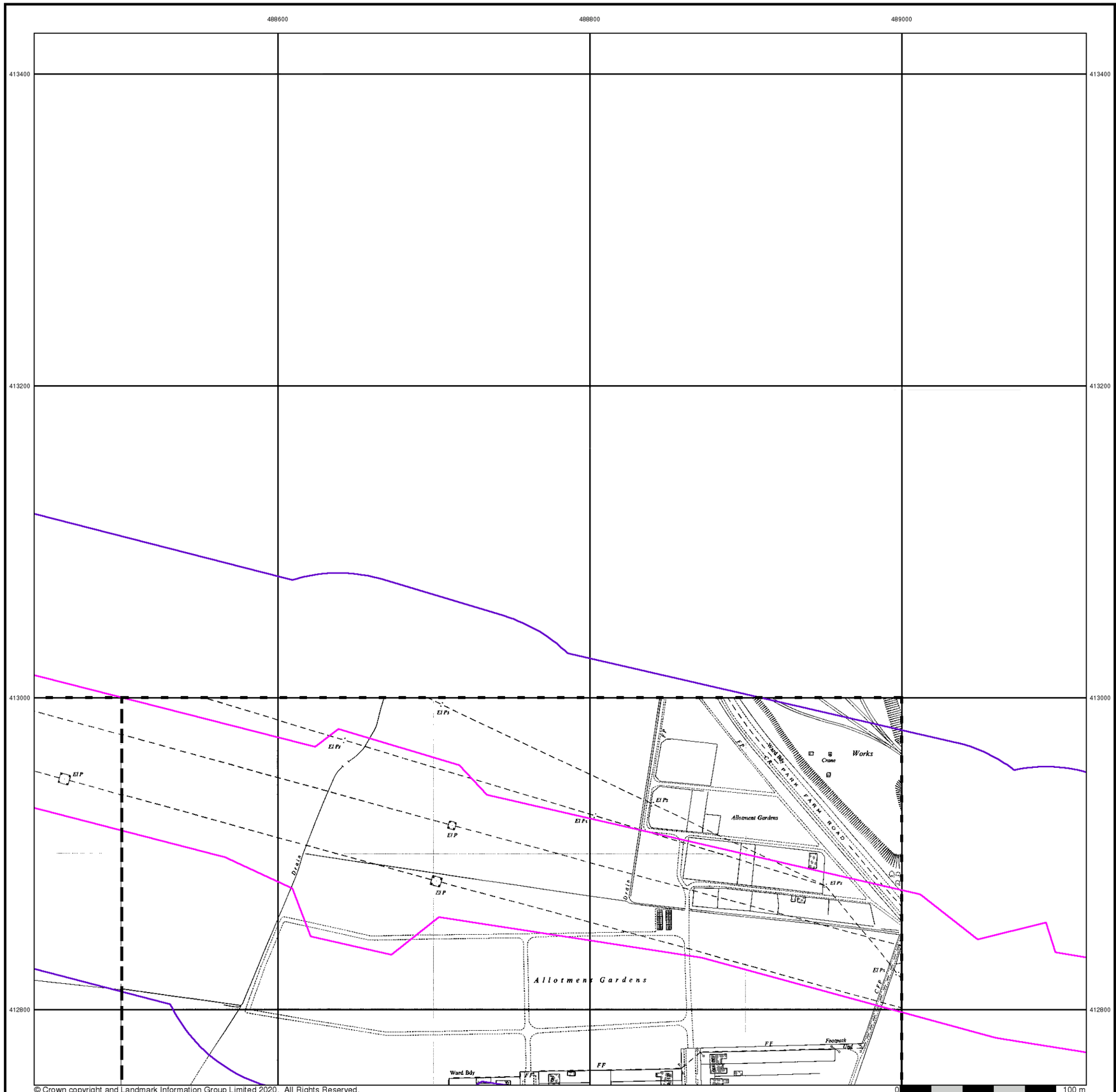


© Crown copyright and Landmark Information Group Limited 2020. All Rights Reserved.

Envirocheck®
LANDMARK INFORMATION GROUP®

## Ordnance Survey Plan

**Published 1963**

**Source map scale - 1:1,250**

The historical maps shown were reproduced from maps predominantly held at the scale adopted for England, Wales and Scotland in the 1840`s. In 1854 the 1:2,500 scale was adopted for mapping urban areas and by 1896 it covered the whole of what were considered to be the cul ivated parts of Great Britain. The published date given below is often some years later than the surveyed date. Before 1938, all OS maps were based on the Cassini Projection, wi h independent surveys of a single county or group of counties, giving rise to significant inaccuracies in outlying areas.

## Map Name(s) and Date(s)

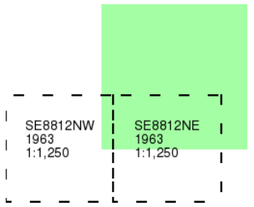


## Historical Map - Segment G4

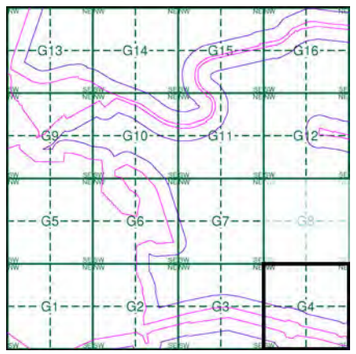


## Order Details

| | |
|---|---|
| Order Number: | 269869084_1_1 |
| Customer Ref: | MAN25291 |
| National Grid Reference: | 487770, 414100 |
| Slice: | G |
| Site Area (Ha): | 598.7 |
| Search Buffer (m): | 100 |

## Site Details

Site at 487768,412414

Landmark INFORMATION GROUP
Tel: 0844 844 9952
Fax: 0844 844 9951
Web: [redacted]

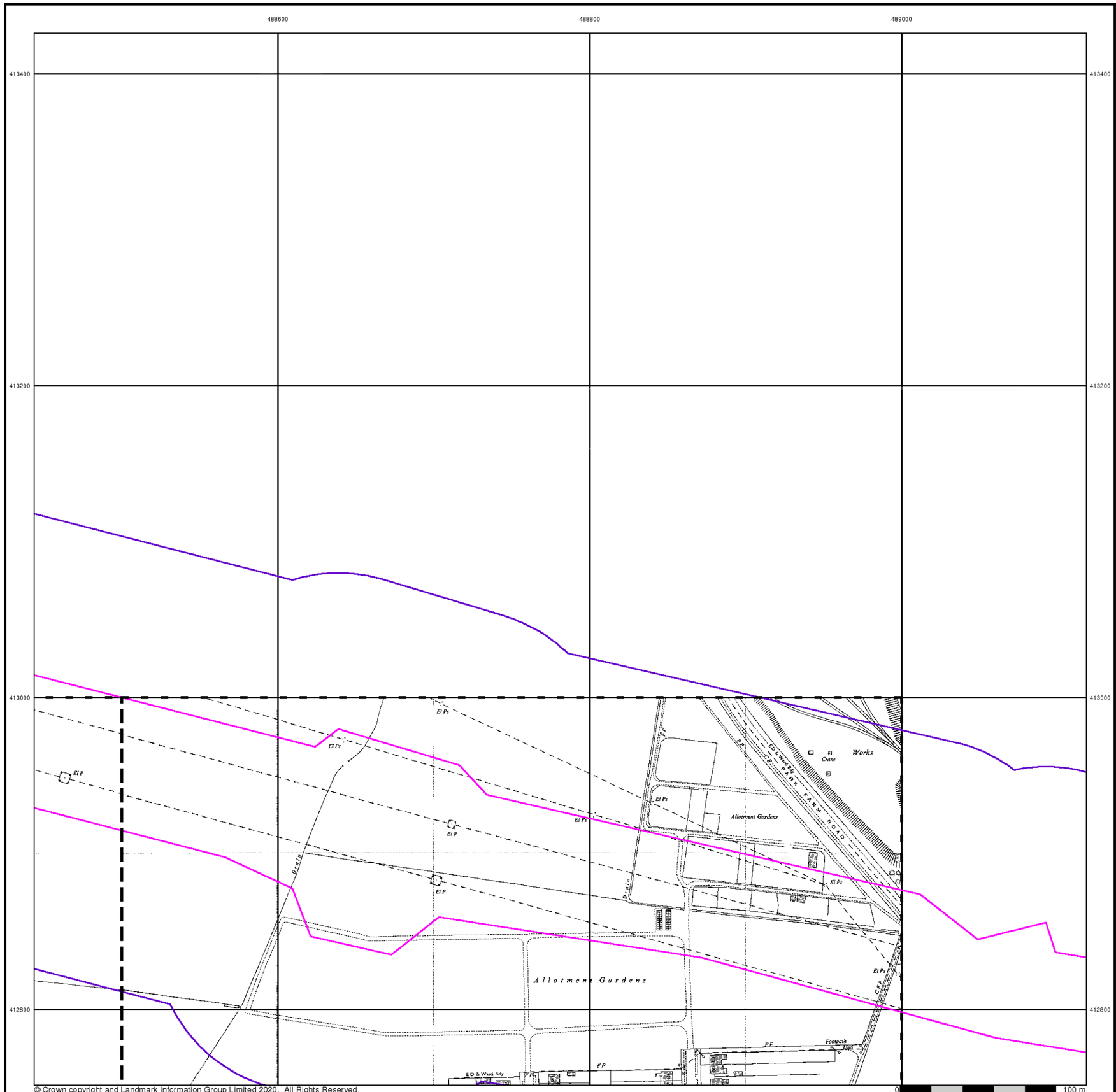


© Crown copyright and Landmark Information Group Limited 2020. All Rights Reserved.

Envirocheck®
LANDMARK INFORMATION GROUP®

## Additional SIMs

**Published 1963**

**Source map scale - 1:1,250**

The SIM cards (Ordnance Survey's `Survey of Information on Microfilm') are further, minor editions of mapping which were produced and published in between the main editions as an area was updated. They date from 1947 to 1994, and contain detailed information on buildings, roads and land-use. These maps were produced at both 1:2,500 and 1:1,250 scales.

## Map Name(s) and Date(s)

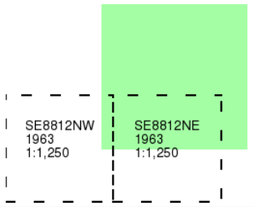


## Historical Map - Segment G4

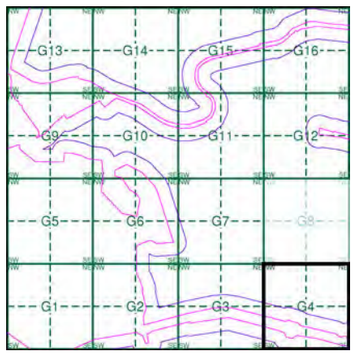


## Order Details

| | |
|---|---|
| Order Number: | 269869084_1_1 |
| Customer Ref: | MAN25291 |
| National Grid Reference: | 487770, 414100 |
| Slice: | G |
| Site Area (Ha): | 598.7 |
| Search Buffer (m): | 100 |

## Site Details

Site at 487768,412414

Landmark INFORMATION GROUP
Tel: 0844 844 9952
Fax: 0844 844 9951
Web: [redacted]

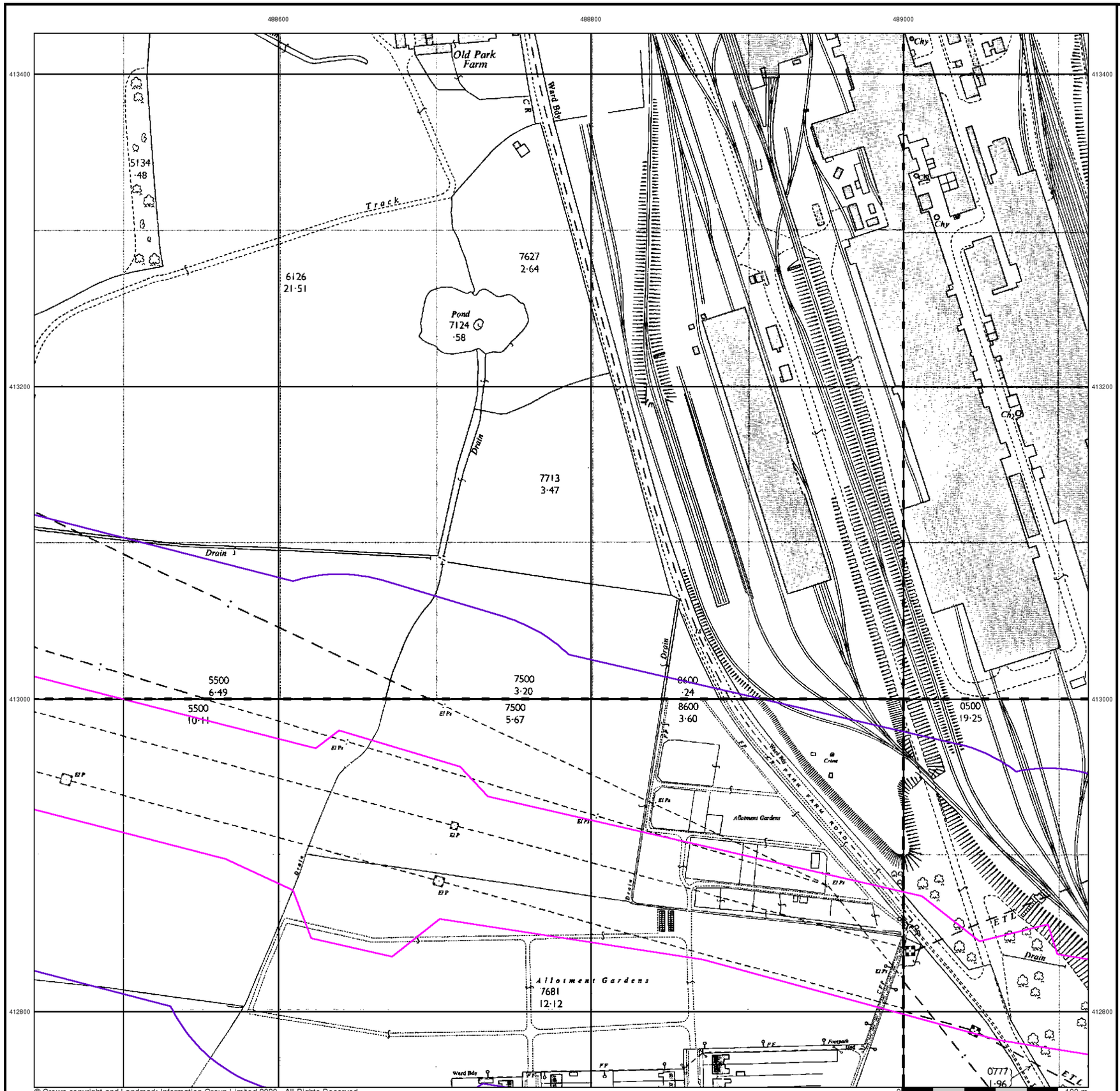


© Crown copyright and Landmark Information Group Limited 2020. All Rights Reserved.

Envirocheck®

LANDMARK INFORMATION GROUP®

## Ordnance Survey Plan

## Published 1964

## Source map scale - 1:2,500

The historical maps shown were reproduced from maps predominantly held at the scale adopted for England, Wales and Scotland in the 1840`s. In 1854 the 1:2,500 scale was adopted for mapping urban areas and by 1896 it covered the whole of what were considered to be the cul ivated parts of Great Britain. The published date given below is often some years later than the surveyed date. Before 1938, all OS maps were based on the Cassini Projection, wi h independent surveys of a single county or group of counties, giving rise to significant inaccuracies in outlying areas.

## Map Name(s) and Date(s)

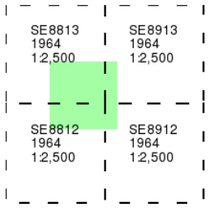


## Historical Map - Segment G4

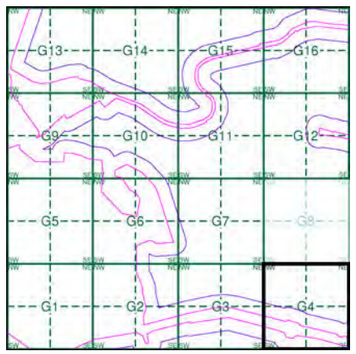


## Order Details

| | |
|---|---|
| Order Number: | 269869084_1_1 |
| Customer Ref: | MAN25291 |
| National Grid Reference: | 487770, 414100 |
| Slice: | G |
| Site Area (Ha): | 598.7 |
| Search Buffer (m): | 100 |

## Site Details

Site at 487768,412414

Landmark INFORMATION GROUP

Tel: 0844 844 9952
Fax: 0844 844 9951
Web: [redacted]

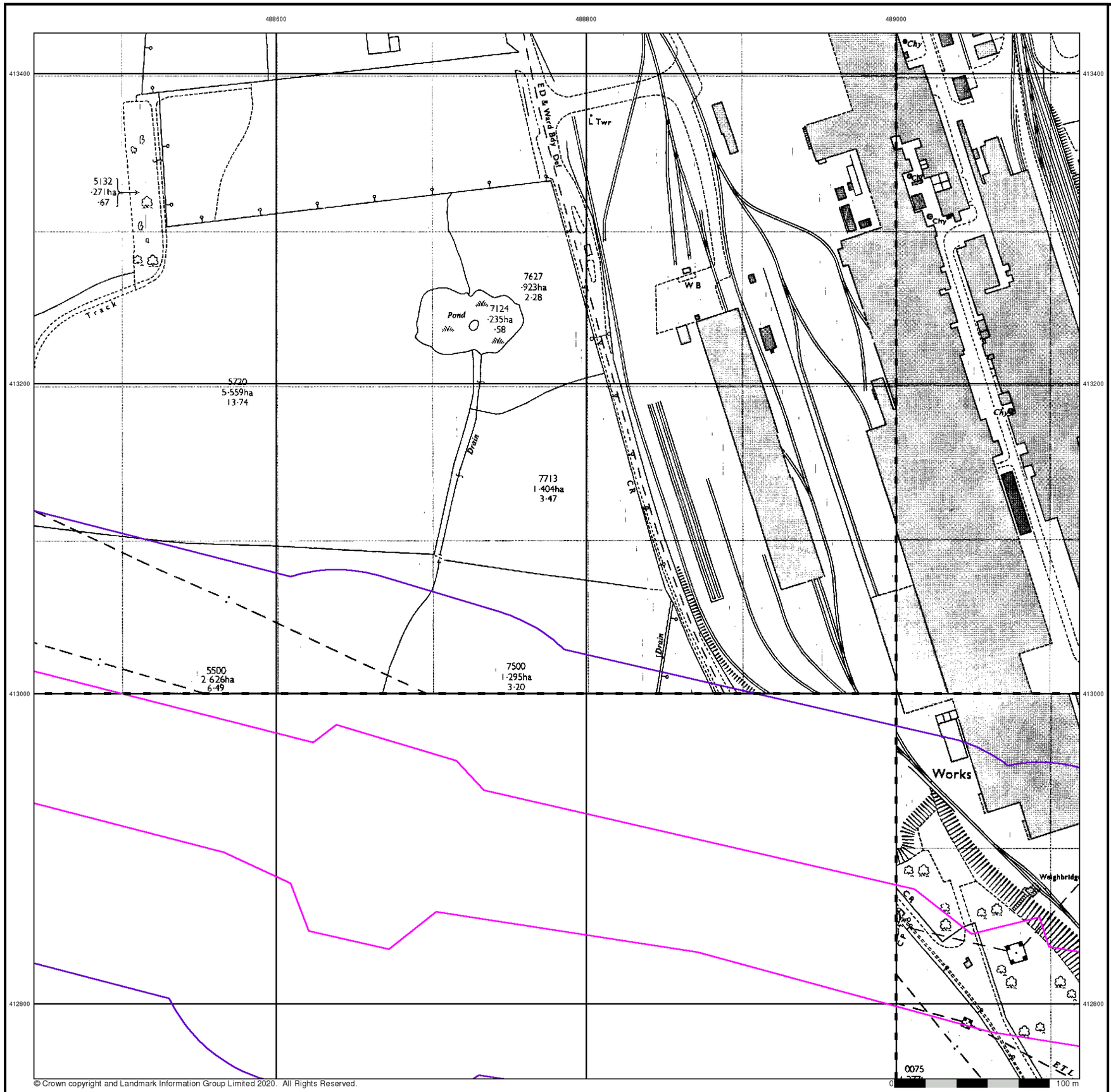


© Crown copyright and Landmark Information Group Limited 2020. All Rights Reserved.

Envirocheck®

LANDMARK INFORMATION GROUP®

## Ordnance Survey Plan

**Published 1977 - 1979**

**Source map scale - 1:2,500**

The historical maps shown were reproduced from maps predominantly held at the scale adopted for England, Wales and Scotland in the 1840`s. In 1854 the 1:2,500 scale was adopted for mapping urban areas and by 1896 it covered the whole of what were considered to be the cul ivated parts of Great Britain. The published date given below is often some years later than the surveyed date. Before 1938, all OS maps were based on the Cassini Projection, wi h independent surveys of a single county or group of counties, giving rise to significant inaccuracies in outlying areas.

## Map Name(s) and Date(s)

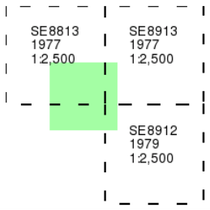


## Historical Map - Segment G4

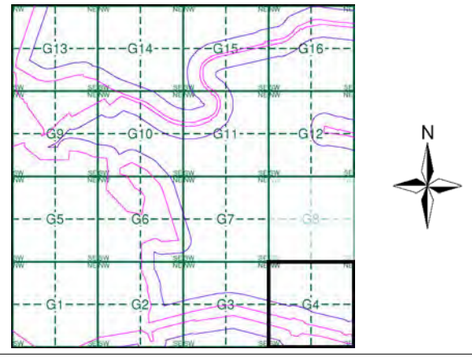


## Order Details

| | |
|---|---|
| Order Number: | 269869084_1_1 |
| Customer Ref: | MAN25291 |
| National Grid Reference: | 487770, 414100 |
| Slice: | G |
| Site Area (Ha): | 598.7 |
| Search Buffer (m): | 100 |

## Site Details

Site at 487768,412414

Landmark INFORMATION GROUP

Tel: 0844 844 9952
Fax: 0844 844 9951
Web: [redacted]

© Crown copyright and Landmark Information Group Limited 2020. All Rights Reserved.

Envirocheck®
LANDMARK INFORMATION GROUP®

## Additional SIMs

**Published 1981 - 1988**

**Source map scale - 1:2,500**

The SIM cards (Ordnance Survey's `Survey of Information on Microfilm') are further, minor editions of mapping which were produced and published in between the main editions as an area was updated. They date from 1947 to 1994, and contain detailed information on buildings, roads and land-use. These maps were produced at both 1:2,500 and 1:1,250 scales.

## Map Name(s) and Date(s)

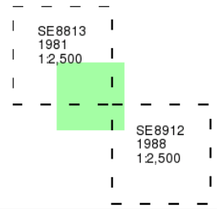


## Historical Map - Segment G4

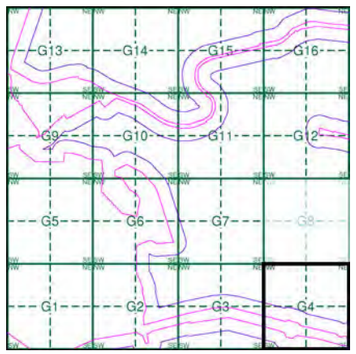


## Order Details

| | |
|---|---|
| Order Number: | 269869084_1_1 |
| Customer Ref: | MAN25291 |
| National Grid Reference: | 487770, 414100 |
| Slice: | G |
| Site Area (Ha): | 598.7 |
| Search Buffer (m): | 100 |

## Site Details

Site at 487768,412414

Landmark INFORMATION GROUP
Tel: 0844 844 9952
Fax: 0844 844 9951
Web: [redacted]

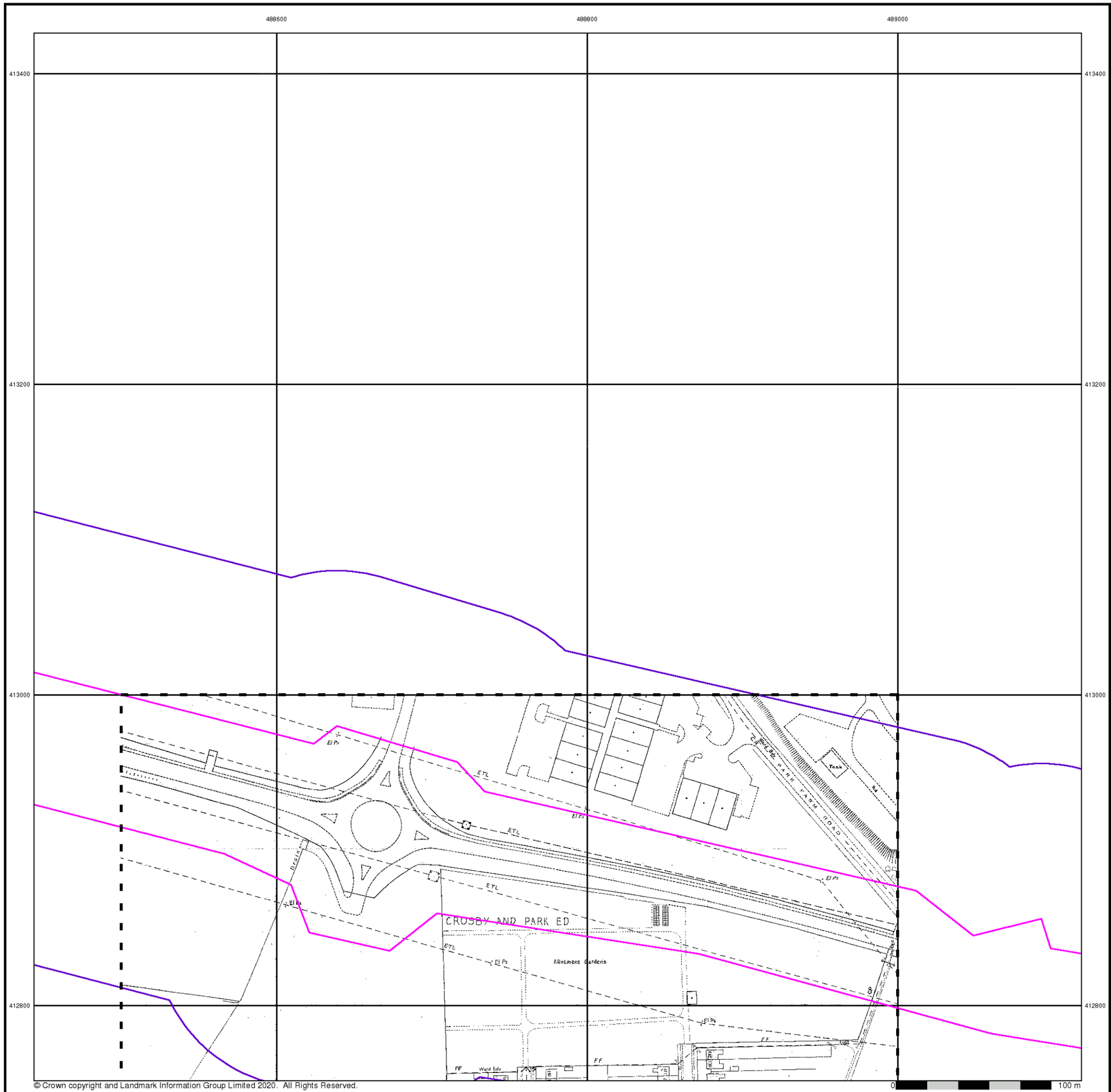


© Crown copyright and Landmark Information Group Limited 2020. All Rights Reserved.

Envirocheck®
LANDMARK INFORMATION GROUP®

## Additional SIMs

**Published 1988**

**Source map scale - 1:1,250**

The SIM cards (Ordnance Survey's `Survey of Information on Microfilm') are further, minor editions of mapping which were produced and published in between the main editions as an area was updated. They date from 1947 to 1994, and contain detailed information on buildings, roads and land-use. These maps were produced at both 1:2,500 and 1:1,250 scales.

## Map Name(s) and Date(s)

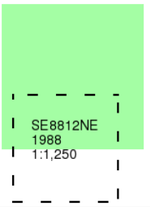


## Historical Map - Segment G4

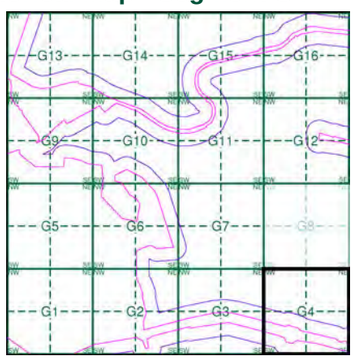


## Order Details

| | |
|---|---|
| Order Number: | 269869084_1_1 |
| Customer Ref: | MAN25291 |
| National Grid Reference: | 487770, 414100 |
| Slice: | G |
| Site Area (Ha): | 598.7 |
| Search Buffer (m): | 100 |

## Site Details

Site at 487768,412414

Landmark INFORMATION GROUP
Tel: 0844 844 9952
Fax: 0844 844 9951
Web: [redacted]

© Crown copyright and Landmark Information Group Limited 2020. All Rights Reserved.

Envirocheck®
LANDMARK INFORMATION GROUP®

## Additional SIMs

**Published 1988 - 1991**

**Source map scale - 1:2,500**

The SIM cards (Ordnance Survey's `Survey of Information on Microfilm') are further, minor editions of mapping which were produced and published in between the main editions as an area was updated. They date from 1947 to 1994, and contain detailed information on buildings, roads and land-use. These maps were produced at both 1:2,500 and 1:1,250 scales.

## Map Name(s) and Date(s)

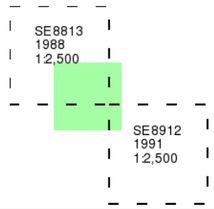


## Historical Map - Segment G4

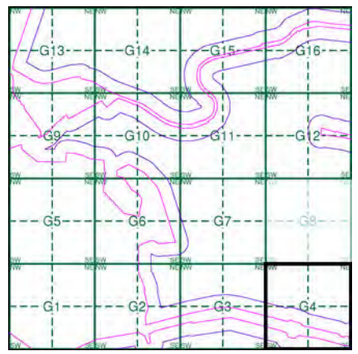


## Order Details

| | |
|---|---|
| Order Number: | 269869084_1_1 |
| Customer Ref: | MAN25291 |
| National Grid Reference: | 487770, 414100 |
| Slice: | G |
| Site Area (Ha): | 598.7 |
| Search Buffer (m): | 100 |

## Site Details

Site at 487768,412414

Landmark INFORMATION GROUP
Tel: 0844 844 9952
Fax: 0844 844 9951
Web: [redacted]

© Crown copyright and Landmark Information Group Limited 2020. All Rights Reserved.

Envirocheck®
LANDMARK INFORMATION GROUP®

## Additional SIMs

**Published 1989**

**Source map scale - 1:2,500**

The SIM cards (Ordnance Survey's `Survey of Information on Microfilm') are further, minor editions of mapping which were produced and published in between the main editions as an area was updated. They date from 1947 to 1994, and contain detailed information on buildings, roads and land-use. These maps were produced at both 1:2,500 and 1:1,250 scales.

## Map Name(s) and Date(s)

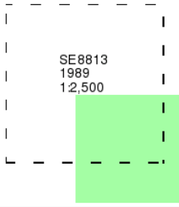


## Historical Map - Segment G4

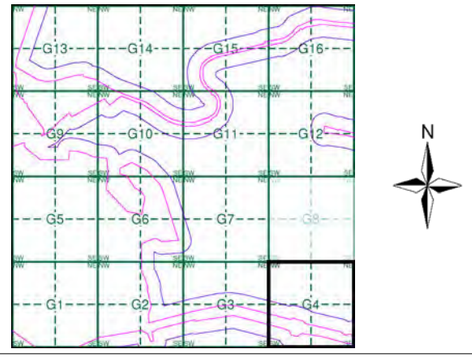


## Order Details

| | |
|---|---|
| Order Number: | 269869084_1_1 |
| Customer Ref: | MAN25291 |
| National Grid Reference: | 487770, 414100 |
| Slice: | G |
| Site Area (Ha): | 598.7 |
| Search Buffer (m): | 100 |

## Site Details

Site at 487768,412414

Landmark INFORMATION GROUP
Tel: 0844 844 9952
Fax: 0844 844 9951
Web: [redacted]

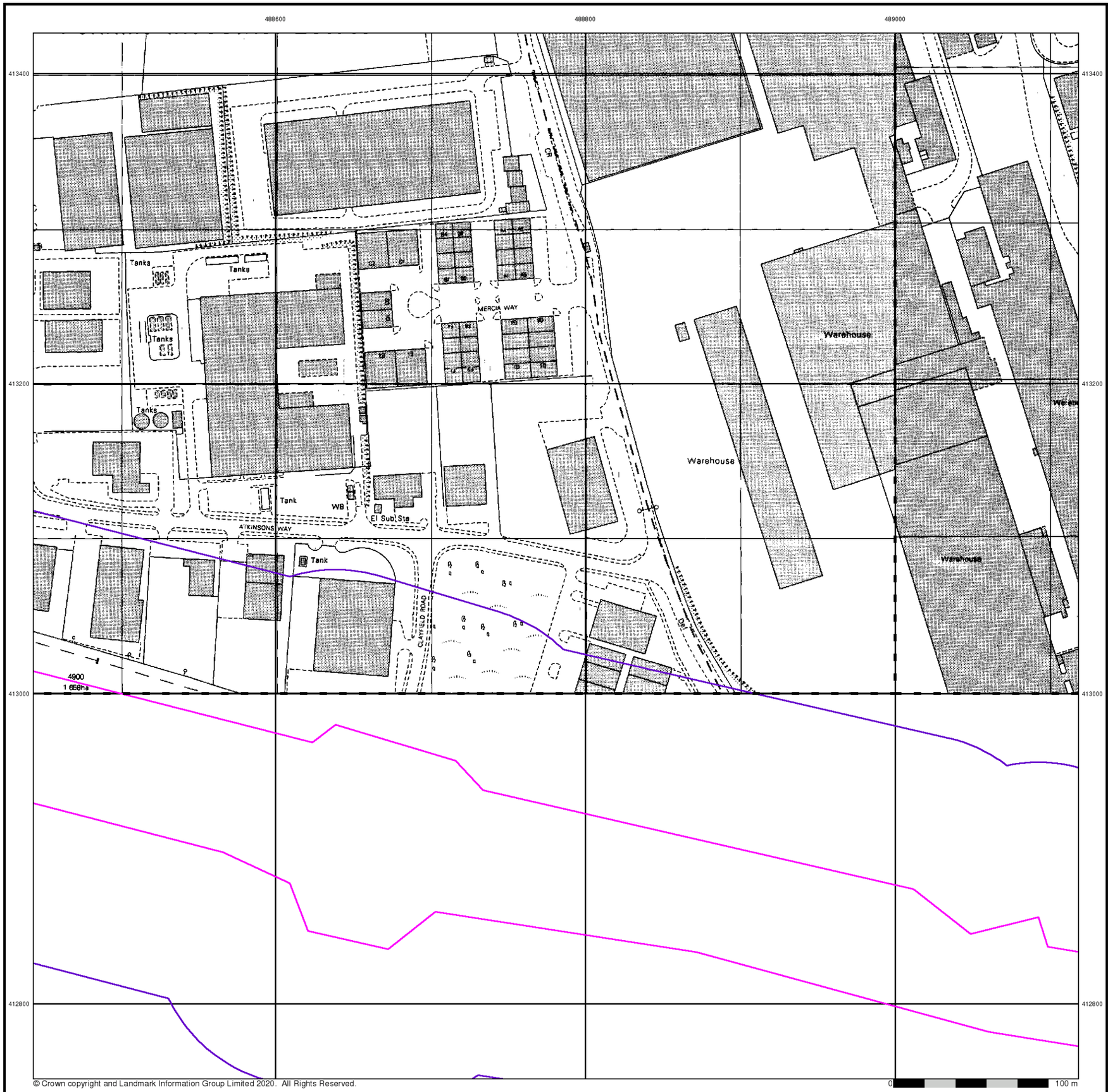

© Crown copyright and Landmark Information Group Limited 2020. All Rights Reserved.

Envirocheck®
LANDMARK INFORMATION GROUP®

## Ordnance Survey Plan

**Published 1991**

**Source map scale - 1:2,500**

The historical maps shown were reproduced from maps predominantly held at the scale adopted for England, Wales and Scotland in the 1840`s. In 1854 the 1:2,500 scale was adopted for mapping urban areas and by 1896 it covered the whole of what were considered to be the cul ivated parts of Great Britain. The published date given below is often some years later than the surveyed date. Before 1938, all OS maps were based on the Cassini Projection, wi h independent surveys of a single county or group of counties, giving rise to significant inaccuracies in outlying areas.

## Map Name(s) and Date(s)

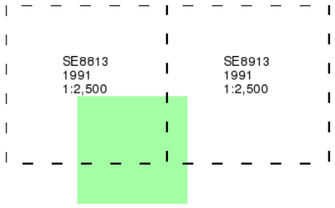


## Historical Map - Segment G4

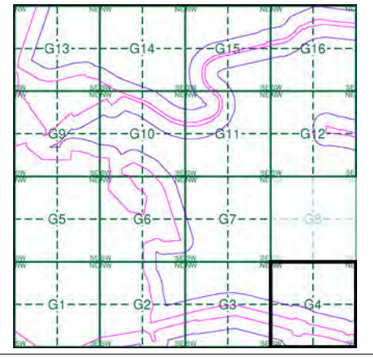


## Order Details

| | |
|---|---|
| Order Number: | 269869084_1_1 |
| Customer Ref: | MAN25291 |
| National Grid Reference: | 487770, 414100 |
| Slice: | G |
| Site Area (Ha): | 598.7 |
| Search Buffer (m): | 100 |

## Site Details

Site at 487768,412414

Landmark INFORMATION GROUP
Tel: 0844 844 9952
Fax: 0844 844 9951
Web: [redacted]

© Crown copyright and Landmark Information Group Limited 2020. All Rights Reserved.

Envirocheck®
LANDMARK INFORMATION GROUP®

## Additional SIMs

**Published 1992**

**Source map scale - 1:2,500**

The SIM cards (Ordnance Survey's `Survey of Information on Microfilm') are further, minor editions of mapping which were produced and published in between the main editions as an area was updated. They date from 1947 to 1994, and contain detailed information on buildings, roads and land-use. These maps were produced at both 1:2,500 and 1:1,250 scales.

## Map Name(s) and Date(s)

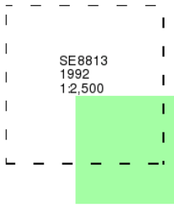


## Historical Map - Segment G4

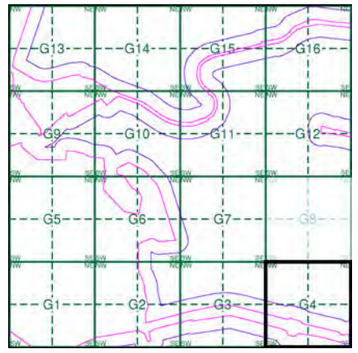


## Order Details

| | |
|---|---|
| Order Number: | 269869084_1_1 |
| Customer Ref: | MAN25291 |
| National Grid Reference: | 487770, 414100 |
| Slice: | G |
| Site Area (Ha): | 598.7 |
| Search Buffer (m): | 100 |

## Site Details

Site at 487768,412414

Landmark INFORMATION GROUP
Tel: 0844 844 9952
Fax: 0844 844 9951
Web: [redacted]

© Crown copyright and Landmark Information Group Limited 2020. All Rights Reserved.

Envirocheck®
LANDMARK INFORMATION GROUP®

## Large-Scale National Grid Data

**Published 1994**

**Source map scale - 1:1,250**

'Large Scale Na ional Grid Data' superseded S M cards (Ordnance Survey's 'Survey of Information on Microfilm') in 1992, and continued to be produced until 1999. These maps were the fore-runners of digital mapping and so provide detailed information on houses and roads, but tend to show less topographic features such as vegetation. These maps were produced at both 1:2,500 and 1:1,250 scales.

## Map Name(s) and Date(s)

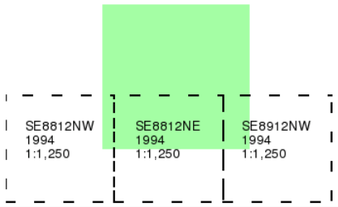


## Historical Map - Segment G4

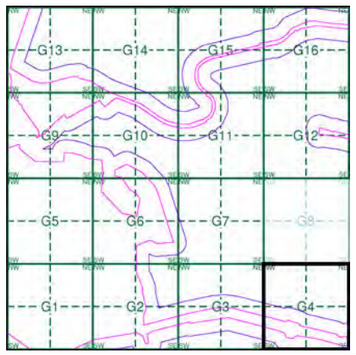


## Order Details

| | |
|---|---|
| Order Number: | 269869084_1_1 |
| Customer Ref: | MAN25291 |
| National Grid Reference: | 487770, 414100 |
| Slice: | G |
| Site Area (Ha): | 598.7 |
| Search Buffer (m): | 100 |

## Site Details

Site at 487768,412414

Landmark INFORMATION GROUP
Tel: 0844 844 9952
Fax: 0844 844 9951
Web: [redacted]

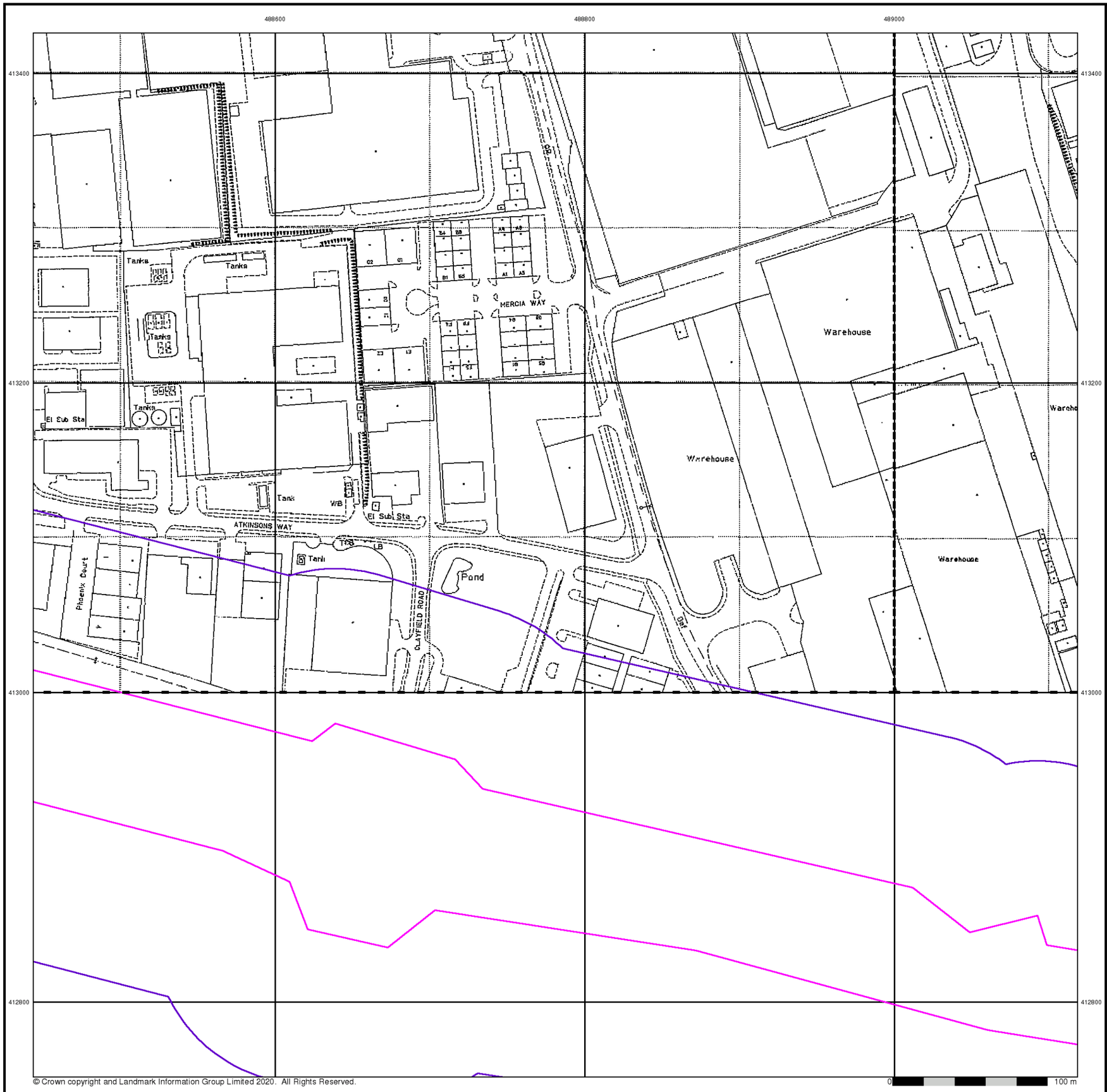


Envirocheck®
LANDMARK INFORMATION GROUP®

## Large-Scale National Grid Data

**Published 1994**

**Source map scale - 1:2,500**

'Large Scale Na ional Grid Data' superseded S M cards (Ordnance Survey's 'Survey of Information on Microfilm') in 1992, and continued to be produced until 1999. These maps were the fore-runners of digital mapping and so provide detailed information on houses and roads, but tend to show less topographic features such as vegetation. These maps were produced at both 1:2,500 and 1:1,250 scales.

## Map Name(s) and Date(s)

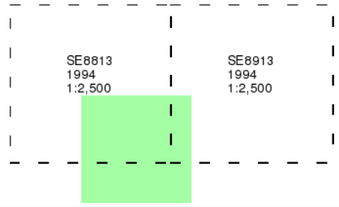


## Historical Map - Segment G4

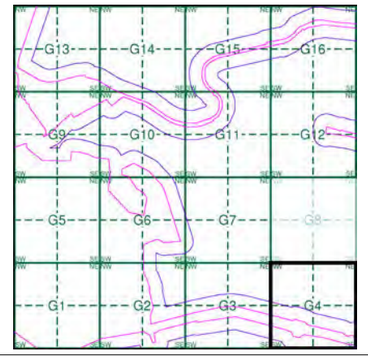


## Order Details

| | |
|---|---|
| Order Number: | 269869084_1_1 |
| Customer Ref: | MAN25291 |
| National Grid Reference: | 487770, 414100 |
| Slice: | G |
| Site Area (Ha): | 598.7 |
| Search Buffer (m): | 100 |

## Site Details

Site at 487768,412414

Landmark INFORMATION GROUP
Tel: 0844 844 9952
Fax: 0844 844 9951
Web: [redacted]

# Historical Mapping Legends

## Ordnance Survey County Series and Ordnance Survey Plan 1:2,500

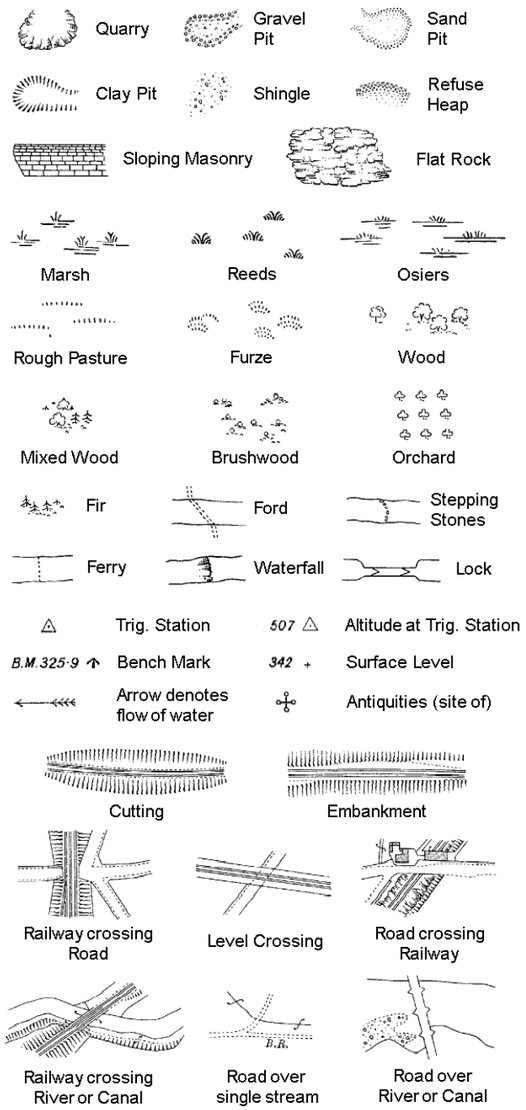


County Boundary (Geographical)
County & Civil Parish Boundary
Administrative County & Civil Parish Boundary
Co. Boro. Bdy. County Borough Boundary (England)
Co. Burgh Bdy. County Burgh Boundary (Scotland)

| | | | |
|---|---|---|---|
| B P B S | Boundary Post or Stone | P.C.B | Police Call Box |
| B.R. | Bridle Road | P | Pump |
| E.P | Electricity Pylon | S.P | Signal Post |
| F.B. | Foot Bridge | Sl. | Sluice |
| F.P. | Foot Path | Sp. | Spring |
| G.P | Guide Post or Board | T.C.B | Telephone Call Box |
| M.S | Mile Stone | Tr. | Trough |
| M.P M.R | Mooring Post or Ring | W | Well |

## Ordnance Survey Plan, Additional SIMs and Supply of Unpublished Survey Information 1:2,500 and 1:1,250

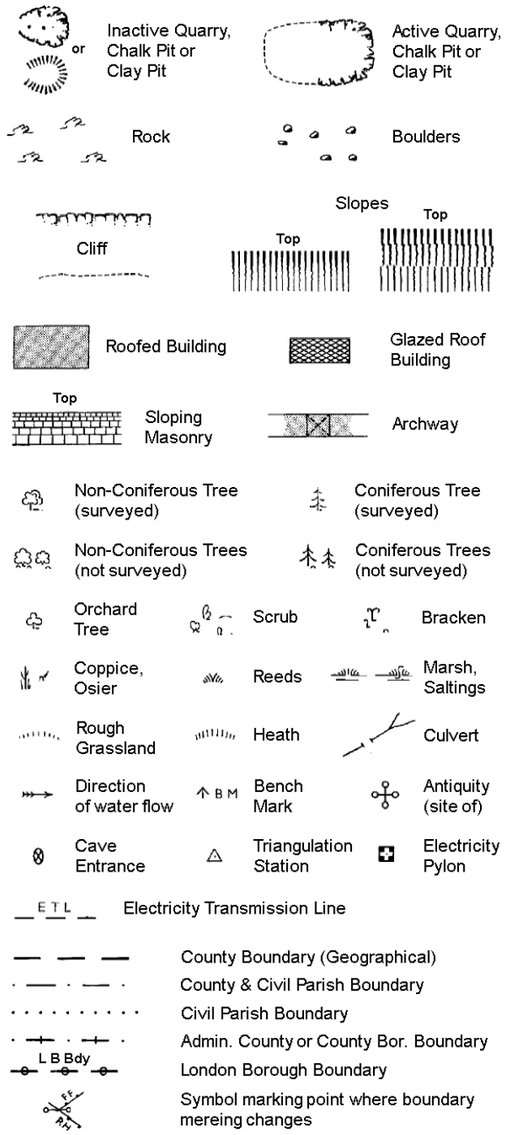


County Boundary (Geographical)
County & Civil Parish Boundary
Civil Parish Boundary
Admin. County or County Bor. Boundary
L B Bdy London Borough Boundary
Symbol marking point where boundary mereing changes

| | | | |
|---|---|---|---|
| BH | Beer House | P | Pillar, Pole or Post |
| BP, BS | Boundary Post or Stone | PO | Post Office |
| Cn, C | Capstan, Crane | PC | Public Convenience |
| Chy | Chimney | PH | Public House |
| D Fn | Drinking Fountain | Pp | Pump |
| El P | Electricity Pillar or Post | SB, S Br | Signal Box or Bridge |
| FAP | Fire Alarm Pillar | SP, SL | Signal Post or Light |
| FB | Foot Bridge | Spr | Spring |
| GP | Guide Post | Tk | Tank or Track |
| H | Hydrant or Hydraulic | TCB | Telephone Call Box |
| LC | Level Crossing | TCP | Telephone Call Post |
| MH | Manhole | Tr | Trough |
| MP | Mile Post or Mooring Post | Wr Pt, Wr T | Water Point, Water Tap |
| MS | Mile Stone | W | Well |
| NTL | Normal Tidal Limit | Wd Pp | Wind Pump |

## Large-Scale National Grid Data 1:2,500 and 1:1,250

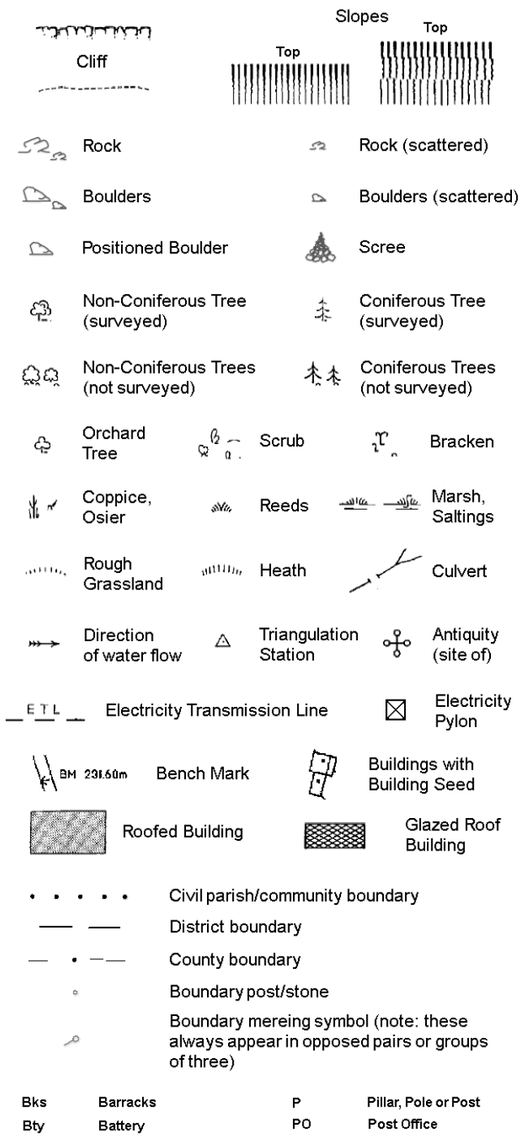


Civil parish/community boundary
District boundary
County boundary
Boundary post/stone
Boundary mereing symbol (note: these always appear in opposed pairs or groups of three)

| | | | |
|---|---|---|---|
| Bks | Barracks | P | Pillar, Pole or Post |
| Bty | Battery | PO | Post Office |
| Cemy | Cemetery | PC | Public Convenience |
| Chy | Chimney | Pp | Pump |
| Cis | Cistern | Ppg Sta | Pumping Station |
| Dismtd Rly | Dismantled Railway | PW | Place of Worship |
| El Gen Sta | Electricity Generating Station | Sewage Ppg Sta | Sewage Pumping Station |
| El P | Electricity Pole, Pillar | SB, S Br | Signal Box or Bridge |
| El Sub Sta | Electricity Sub Station | SP, SL | Signal Post or Light |
| FB | Filter Bed | Spr | Spring |
| Fn / D Fn | Fountain / Drinking Ftn. | Tk | Tank or Track |
| Gas Gov | Gas Valve Compound | Tr | Trough |
| GVC | Gas Governer | Wd Pp | Wind Pump |
| GP | Guide Post | Wr Pt, Wr T | Water Point, Water Tap |
| MH | Manhole | Wks | Works (building or area) |
| MP, MS | Mile Post or Mile Stone | W | Well |

Envirocheck®
LANDMARK INFORMATION GROUP®

## Historical Mapping & Photography included:

| Mapping Type | Scale | Date | Pg |
|---|---|---|---|
| Lincolnshire | 1:2,500 | 1886 | 2 |
| Lincolnshire | 1:2,500 | 1907 | 3 |
| Ordnance Survey Plan | 1:2,500 | 1966 | 4 |
| Ordnance Survey Plan | 1:2,500 | 1981 - 1991 | 5 |
| Additional SIMs | 1:2,500 | 1983 - 1989 | 6 |
| Ordnance Survey Plan | 1:2,500 | 1985 | 7 |
| Additional SIMs | 1:2,500 | 1989 | 8 |
| Additional SIMs | 1:2,500 | 1989 | 9 |
| Large-Scale National Grid Data | 1:2,500 | 1994 | 10 |
| Large-Scale National Grid Data | 1:2,500 | 1994 | 11 |
| Large-Scale National Grid Data | 1:2,500 | 1996 | 12 |

## Historical Map - Segment G5

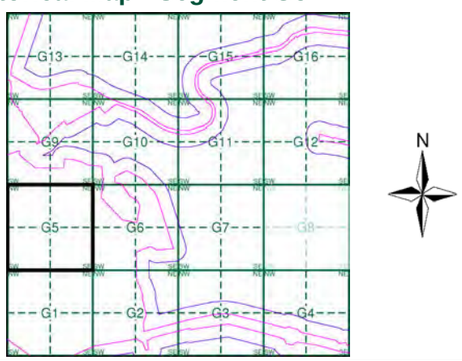


## Order Details

| | |
|---|---|
| Order Number: | 269869084_1_1 |
| Customer Ref: | MAN25291 |
| National Grid Reference: | 487770, 414100 |
| Slice: | G |
| Site Area (Ha): | 598.7 |
| Search Buffer (m): | 100 |

## Site Details

Site at 487768,412414


Landmark® INFORMATION GROUP
Tel: 0844 844 9952
Fax:
Web: [redacted]

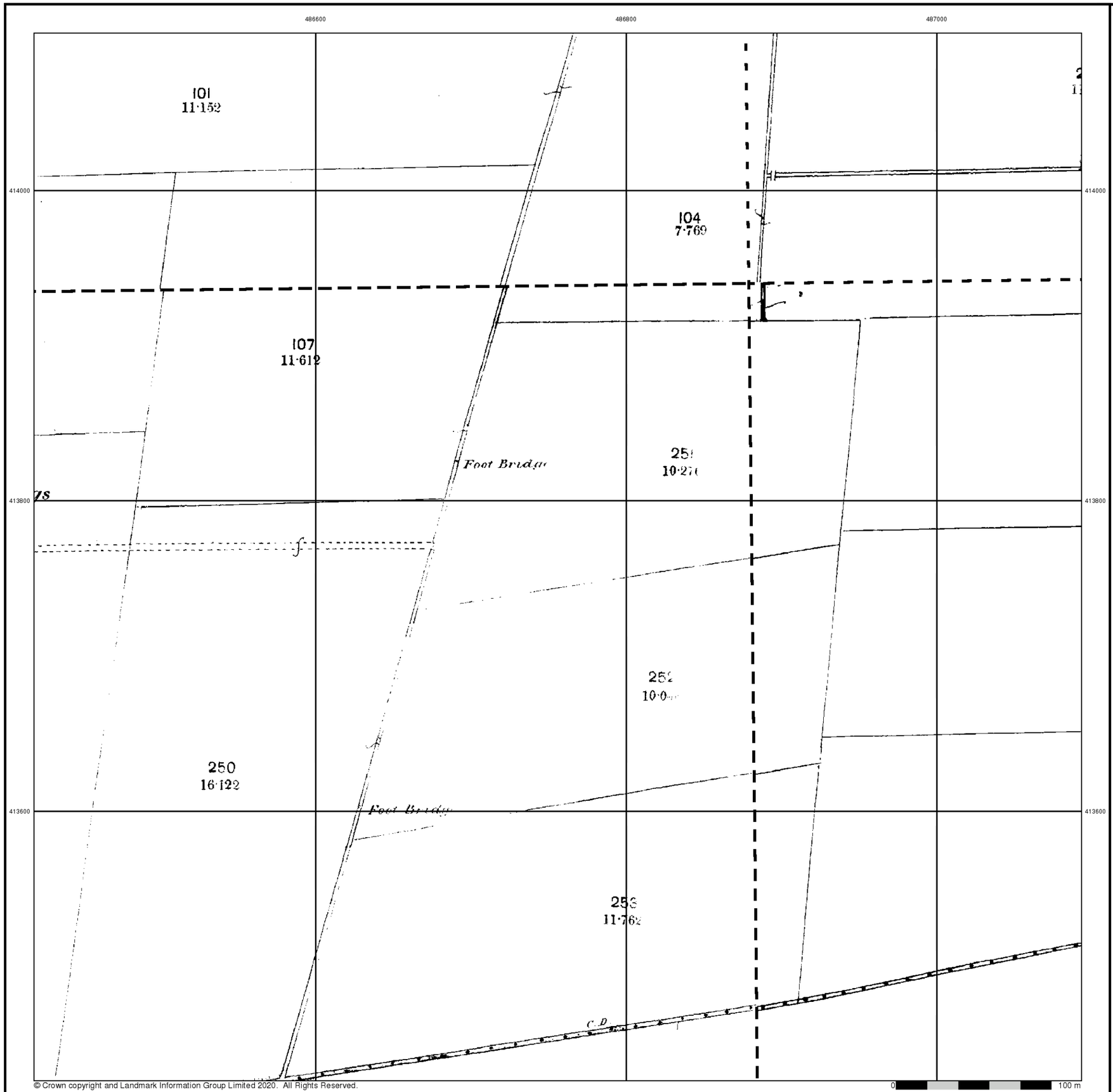


© Crown copyright and Landmark Information Group Limited 2020. All Rights Reserved.

Envirocheck®
LANDMARK INFORMATION GROUP®

## Lincolnshire

## Published 1886

## Source map scale - 1:2,500

The historical maps shown were reproduced from maps predominantly held at the scale adopted for England, Wales and Scotland in the 1840`s. In 1854 the 1:2,500 scale was adopted for mapping urban areas and by 1896 it covered the whole of what were considered to be the cul ivated parts of Great Britain. The published date given below is often some years later than the surveyed date. Before 1938, all OS maps were based on the Cassini Projection, wi h independent surveys of a single county or group of counties, giving rise to significant inaccuracies in outlying areas.

## Map Name(s) and Date(s)

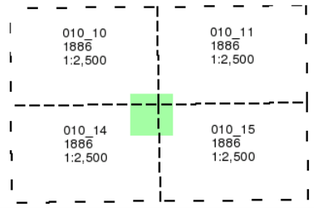


## Historical Map - Segment G5

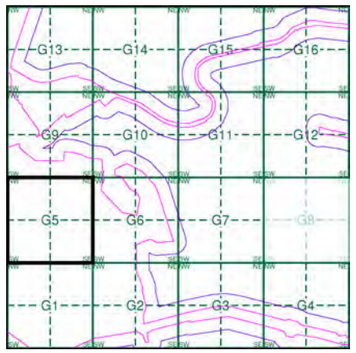


## Order Details

| | |
|---|---|
| Order Number: | 269869084_1_1 |
| Customer Ref: | MAN25291 |
| National Grid Reference: | 487770, 414100 |
| Slice: | G |
| Site Area (Ha): | 598.7 |
| Search Buffer (m): | 100 |

## Site Details

Site at 487768,412414

Landmark INFORMATION GROUP
Tel: 0844 844 9952
Fax:
Web: [redacted]

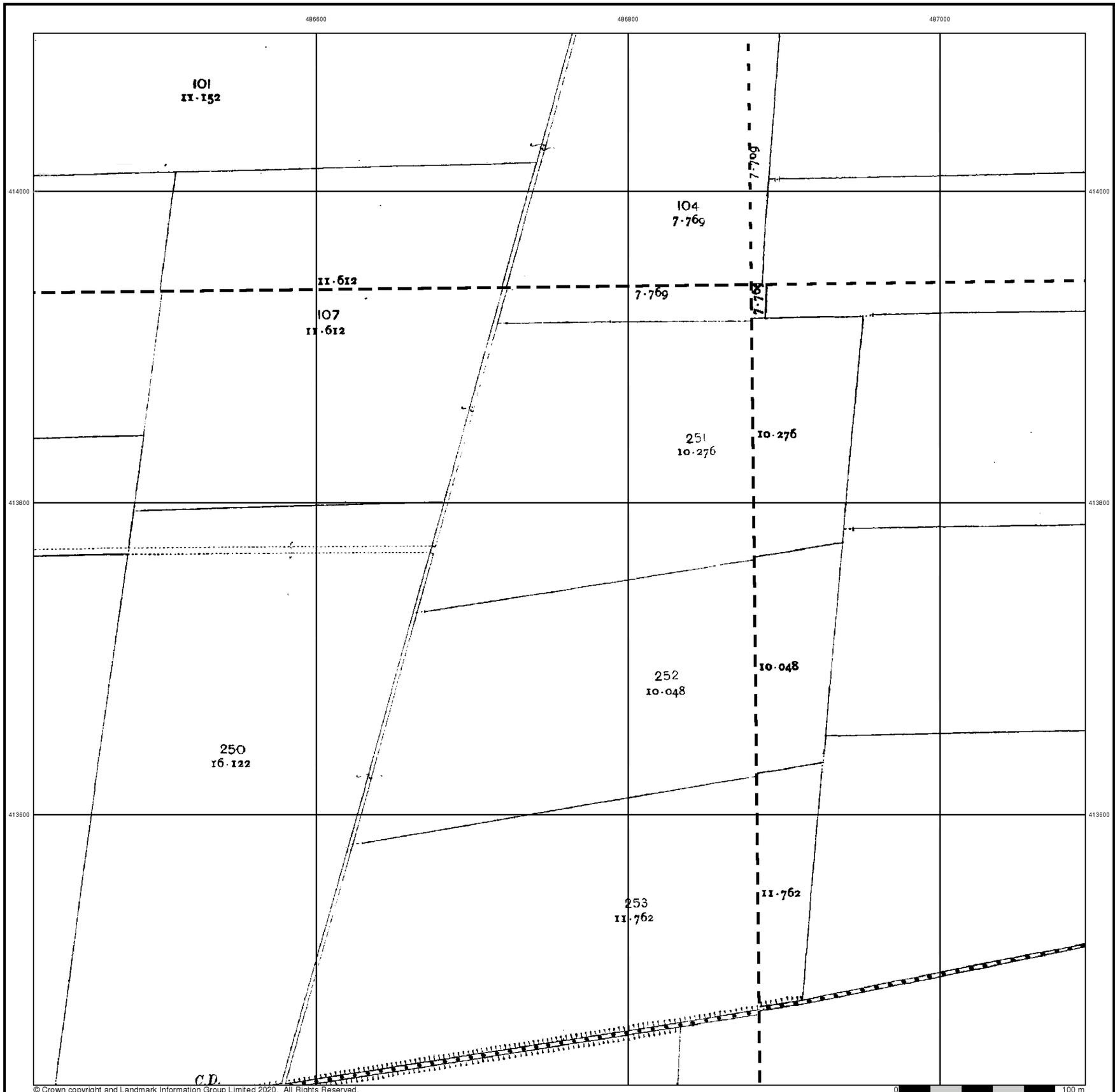


© Crown copyright and Landmark Information Group Limited 2020. All Rights Reserved.

Envirocheck®

LANDMARK INFORMATION GROUP®

## Lincolnshire

## Published 1907

## Source map scale - 1:2,500

The historical maps shown were reproduced from maps predominantly held at the scale adopted for England, Wales and Scotland in the 1840`s. In 1854 the 1:2,500 scale was adopted for mapping urban areas and by 1896 it covered the whole of what were considered to be the cul ivated parts of Great Britain. The published date given below is often some years later than the surveyed date. Before 1938, all OS maps were based on the Cassini Projection, wi h independent surveys of a single county or group of counties, giving rise to significant inaccuracies in outlying areas.

## Map Name(s) and Date(s)

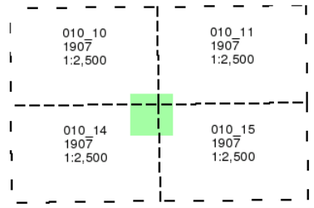


## Historical Map - Segment G5

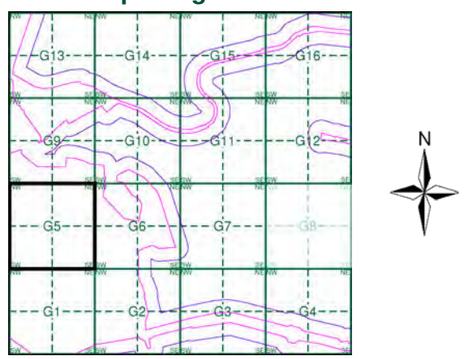


## Order Details

| | |
|---|---|
| Order Number: | 269869084_1_1 |
| Customer Ref: | MAN25291 |
| National Grid Reference: | 487770, 414100 |
| Slice: | G |
| Site Area (Ha): | 598.7 |
| Search Buffer (m): | 100 |

## Site Details

Site at 487768,412414

Landmark INFORMATION GROUP

Tel: 0844 844 9952
Fax:
Web: [redacted]

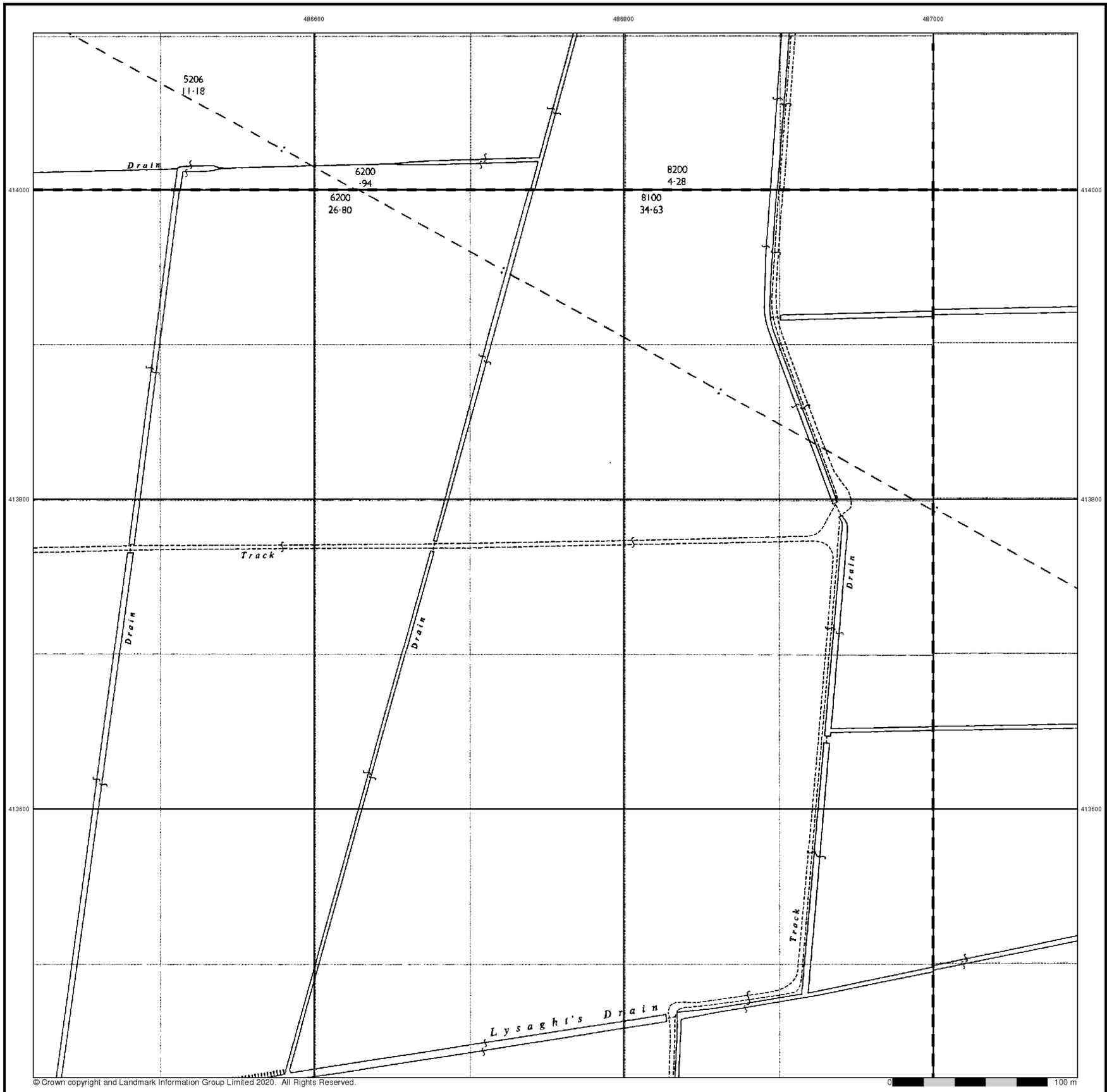


© Crown copyright and Landmark Information Group Limited 2020. All Rights Reserved.

Envirocheck®
LANDMARK INFORMATION GROUP®

## Ordnance Survey Plan
## Published 1966
## Source map scale - 1:2,500

The historical maps shown were reproduced from maps predominantly held at the scale adopted for England, Wales and Scotland in the 1840`s. In 1854 the 1:2,500 scale was adopted for mapping urban areas and by 1896 it covered the whole of what were considered to be the cul ivated parts of Great Britain. The published date given below is often some years later than the surveyed date. Before 1938, all OS maps were based on the Cassini Projection, wi h independent surveys of a single county or group of counties, giving rise to significant inaccuracies in outlying areas.

## Map Name(s) and Date(s)




## Historical Map - Segment G5

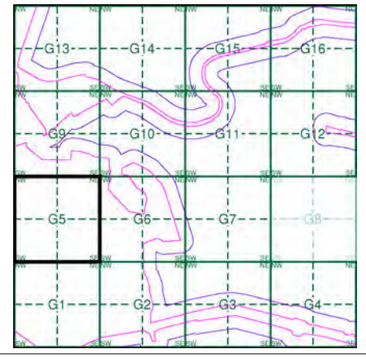


## Order Details

| | |
|---|---|
| Order Number: | 269869084_1_1 |
| Customer Ref: | MAN25291 |
| National Grid Reference: | 487770, 414100 |
| Slice: | G |
| Site Area (Ha): | 598.7 |
| Search Buffer (m): | 100 |

## Site Details

Site at 487768,412414

Landmark INFORMATION GROUP
Tel: 0844 844 9952
Fax:
Web:

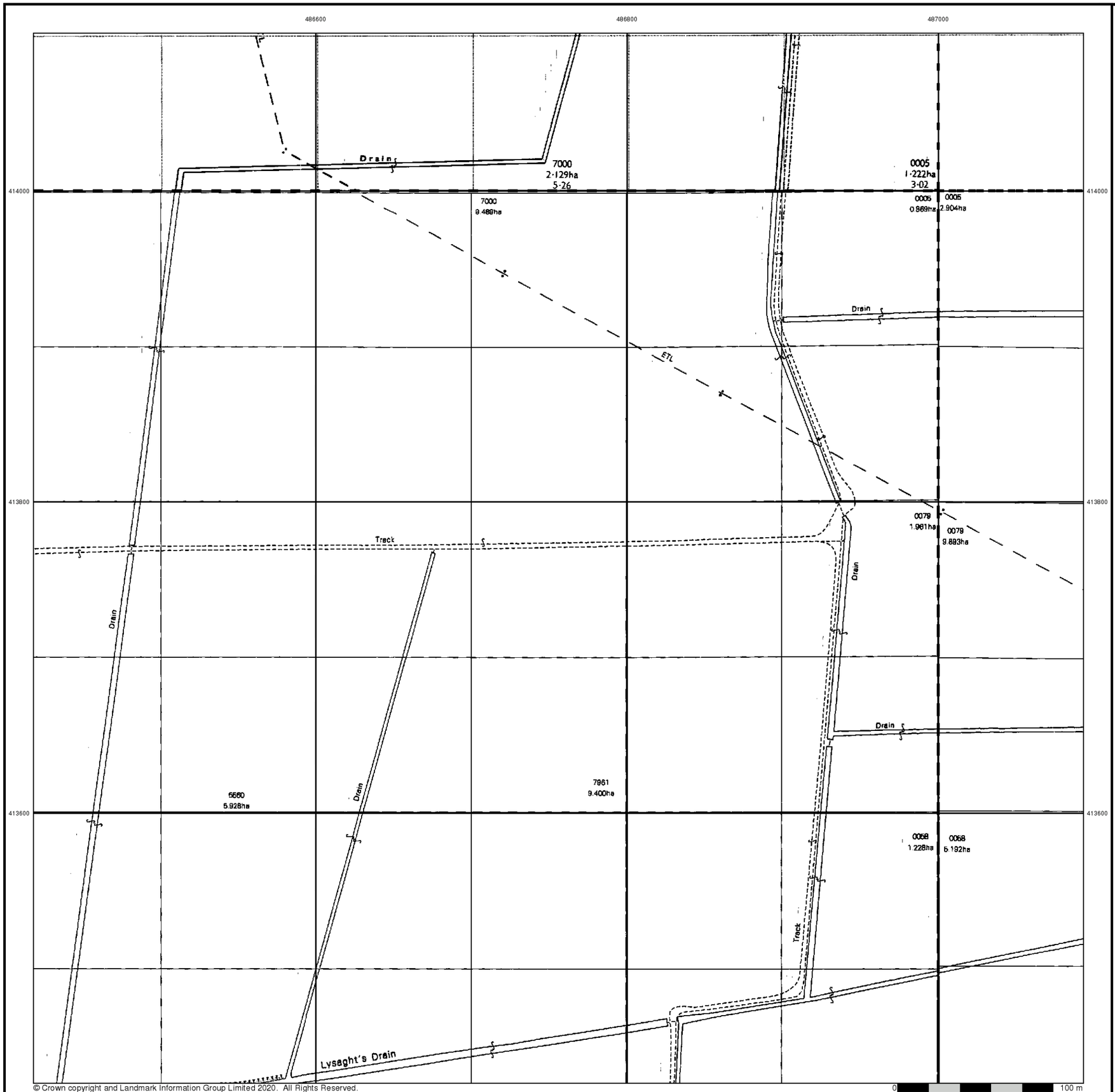


© Crown copyright and Landmark Information Group Limited 2020. All Rights Reserved.

Envirocheck®

LANDMARK INFORMATION GROUP®

## Ordnance Survey Plan

### Published 1981 - 1991

### Source map scale - 1:2,500

The historical maps shown were reproduced from maps predominantly held at the scale adopted for England, Wales and Scotland in the 1840`s. In 1854 the 1:2,500 scale was adopted for mapping urban areas and by 1896 it covered the whole of what were considered to be the cul ivated parts of Great Britain. The published date given below is often some years later than the surveyed date. Before 1938, all OS maps were based on the Cassini Projection, wi h independent surveys of a single county or group of counties, giving rise to significant inaccuracies in outlying areas.

## Map Name(s) and Date(s)

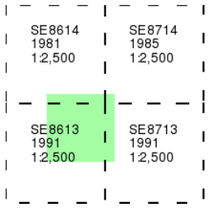


## Historical Map - Segment G5

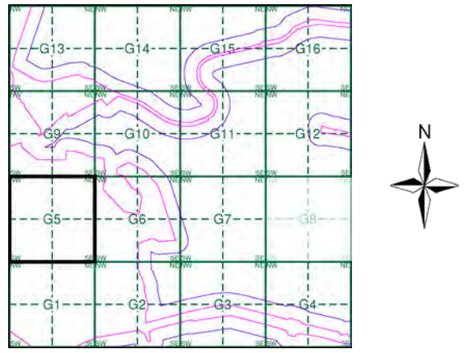


## Order Details

| | |
|---|---|
| Order Number: | 269869084_1_1 |
| Customer Ref: | MAN25291 |
| National Grid Reference: | 487770, 414100 |
| Slice: | G |
| Site Area (Ha): | 598.7 |
| Search Buffer (m): | 100 |

## Site Details

Site at 487768,412414

Landmark INFORMATION GROUP
Tel: 0844 844 9952
Fax:
Web: [redacted]

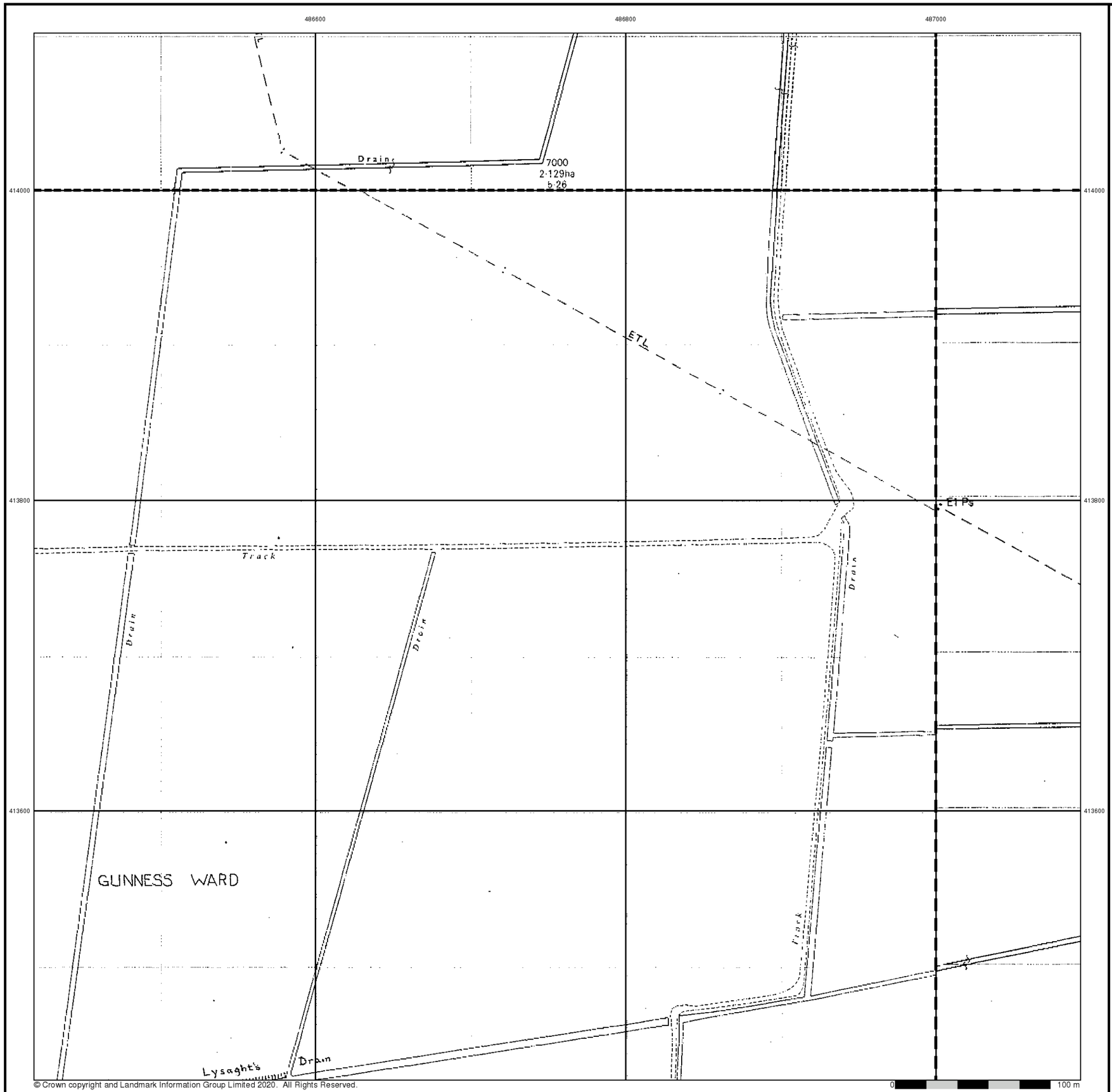


© Crown copyright and Landmark Information Group Limited 2020. All Rights Reserved.

Envirocheck®
LANDMARK INFORMATION GROUP®

## Additional SIMs

**Published 1983 - 1989**

**Source map scale - 1:2,500**

The SIM cards (Ordnance Survey's `Survey of Information on Microfilm') are further, minor editions of mapping which were produced and published in between the main editions as an area was updated. They date from 1947 to 1994, and contain detailed information on buildings, roads and land-use. These maps were produced at both 1:2,500 and 1:1,250 scales.

## Map Name(s) and Date(s)

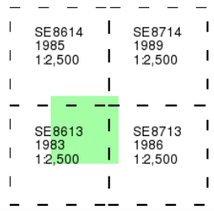


## Historical Map - Segment G5

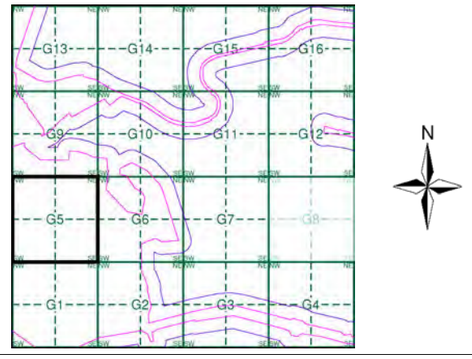


## Order Details

| | |
|---|---|
| Order Number: | 269869084_1_1 |
| Customer Ref: | MAN25291 |
| National Grid Reference: | 487770, 414100 |
| Slice: | G |
| Site Area (Ha): | 598.7 |
| Search Buffer (m): | 100 |

## Site Details

Site at 487768,412414

Landmark INFORMATION GROUP
Tel: 0844 844 9952
Fax:
Web: [redacted]

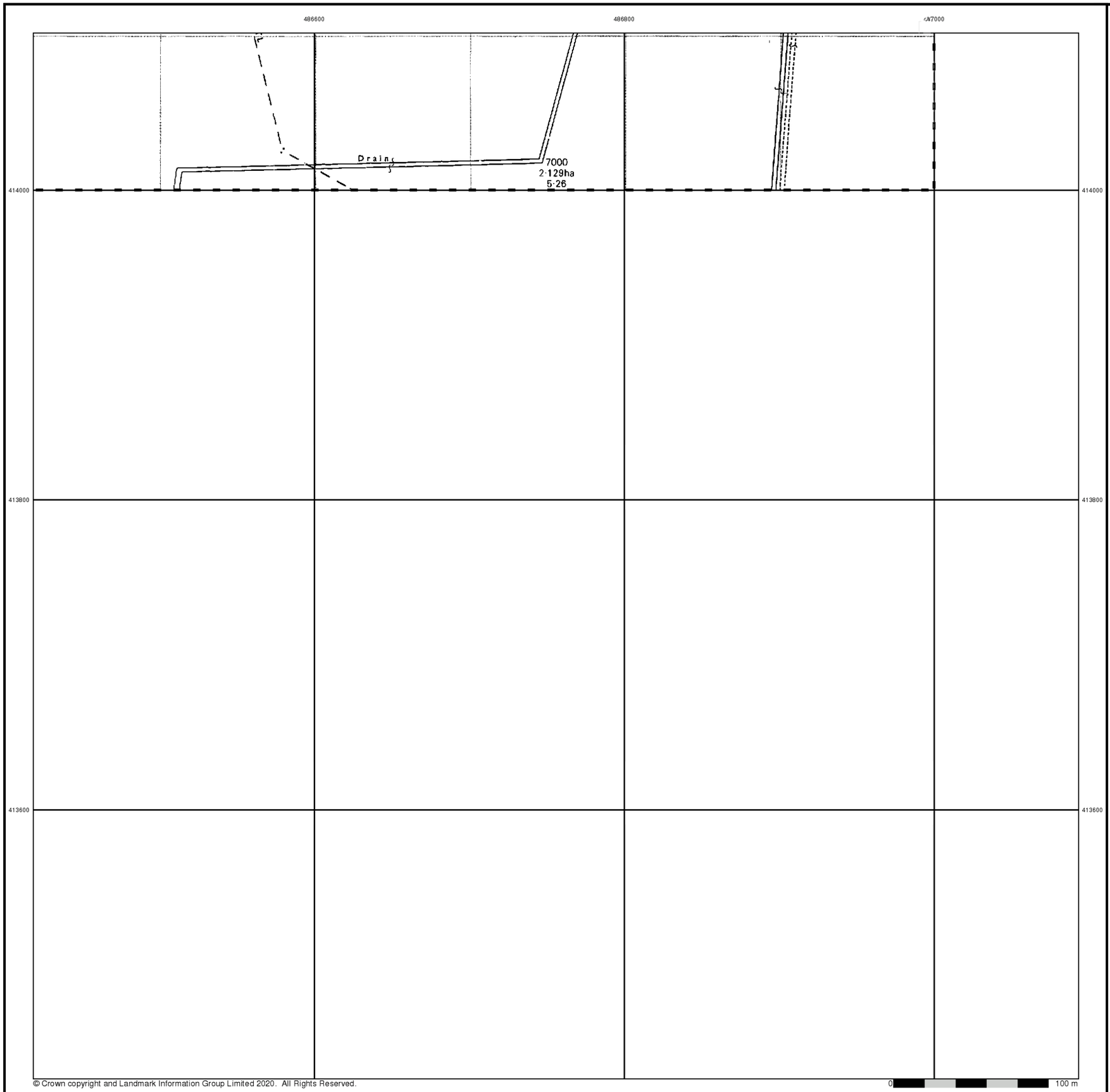


© Crown copyright and Landmark Information Group Limited 2020. All Rights Reserved.

Envirocheck®
LANDMARK INFORMATION GROUP®

## Ordnance Survey Plan

**Published 1985**

**Source map scale - 1:2,500**

The historical maps shown were reproduced from maps predominantly held at the scale adopted for England, Wales and Scotland in the 1840`s. In 1854 the 1:2,500 scale was adopted for mapping urban areas and by 1896 it covered the whole of what were considered to be the cul ivated parts of Great Britain. The published date given below is often some years later than the surveyed date. Before 1938, all OS maps were based on the Cassini Projection, wi h independent surveys of a single county or group of counties, giving rise to significant inaccuracies in outlying areas.

## Map Name(s) and Date(s)

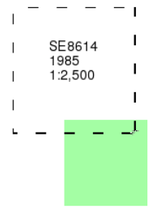


## Historical Map - Segment G5

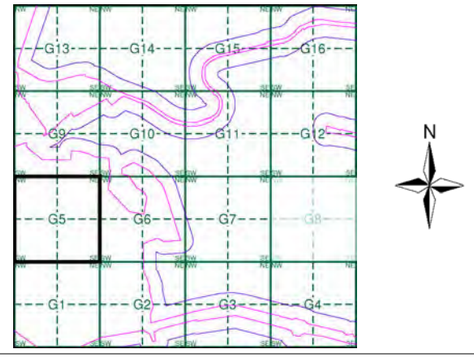


## Order Details

| | |
|---|---|
| Order Number: | 269869084_1_1 |
| Customer Ref: | MAN25291 |
| National Grid Reference: | 487770, 414100 |
| Slice: | G |
| Site Area (Ha): | 598.7 |
| Search Buffer (m): | 100 |

## Site Details

Site at 487768,412414

Landmark INFORMATION GROUP
Tel: 0844 844 9952
Fax:
Web: [redacted]

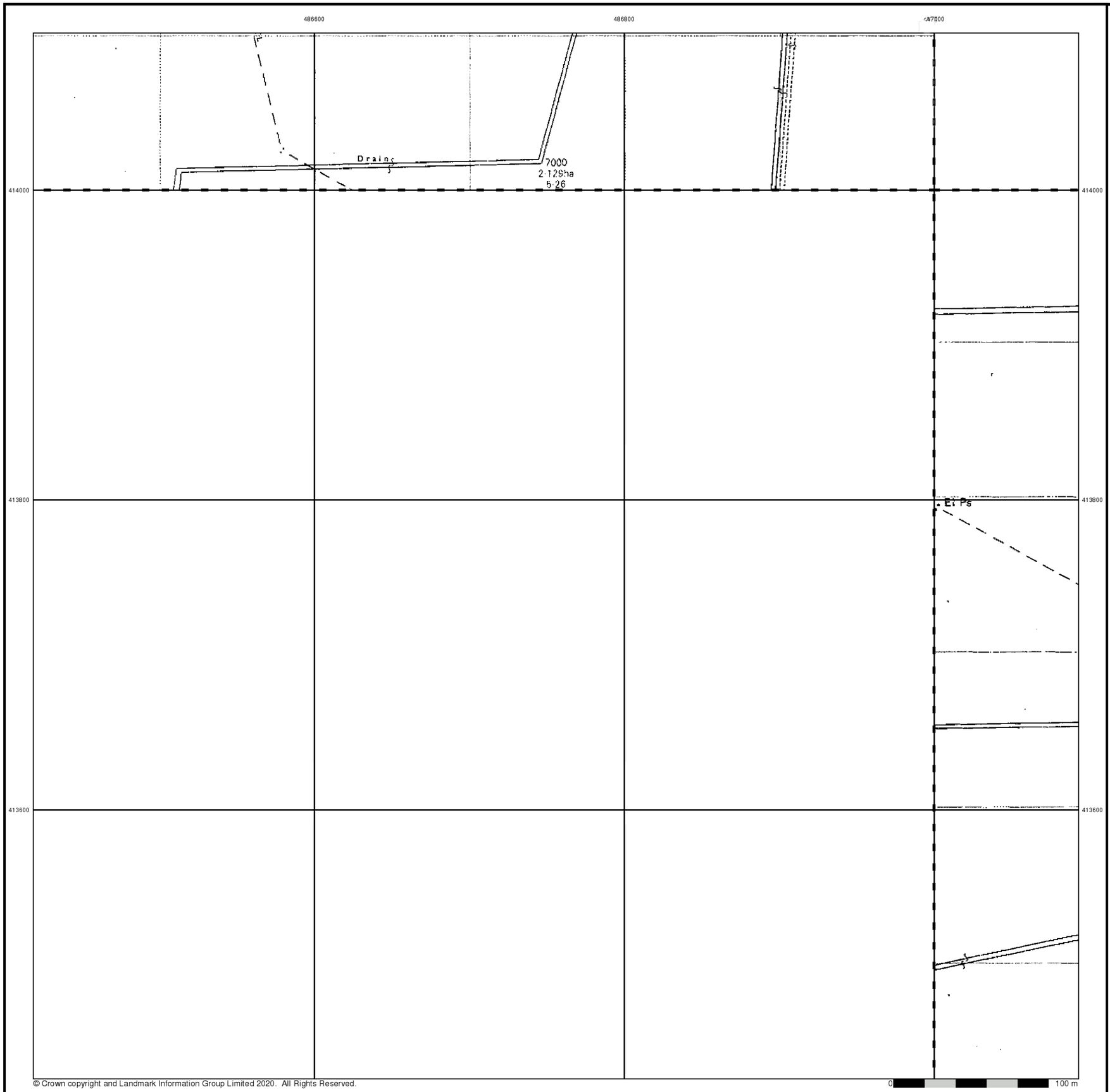


© Crown copyright and Landmark Information Group Limited 2020. All Rights Reserved.

Envirocheck®

LANDMARK INFORMATION GROUP®

## Additional SIMs

**Published 1989**

**Source map scale - 1:2,500**

The SIM cards (Ordnance Survey's `Survey of Information on Microfilm') are further, minor editions of mapping which were produced and published in between the main editions as an area was updated. They date from 1947 to 1994, and contain detailed information on buildings, roads and land-use. These maps were produced at both 1:2,500 and 1:1,250 scales.

## Map Name(s) and Date(s)

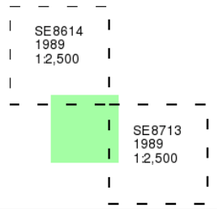


## Historical Map - Segment G5

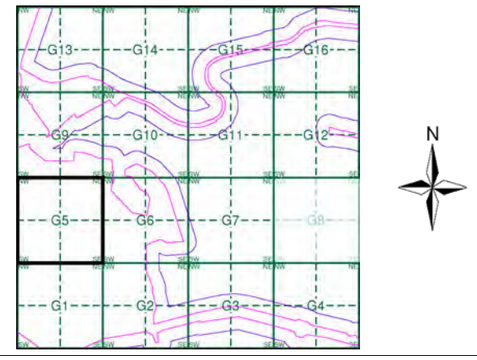


## Order Details

| | |
|---|---|
| Order Number: | 269869084_1_1 |
| Customer Ref: | MAN25291 |
| National Grid Reference: | 487770, 414100 |
| Slice: | G |
| Site Area (Ha): | 598.7 |
| Search Buffer (m): | 100 |

## Site Details

Site at 487768,412414

Landmark INFORMATION GROUP

Tel: 0844 844 9952
Fax:
Web: [redacted]

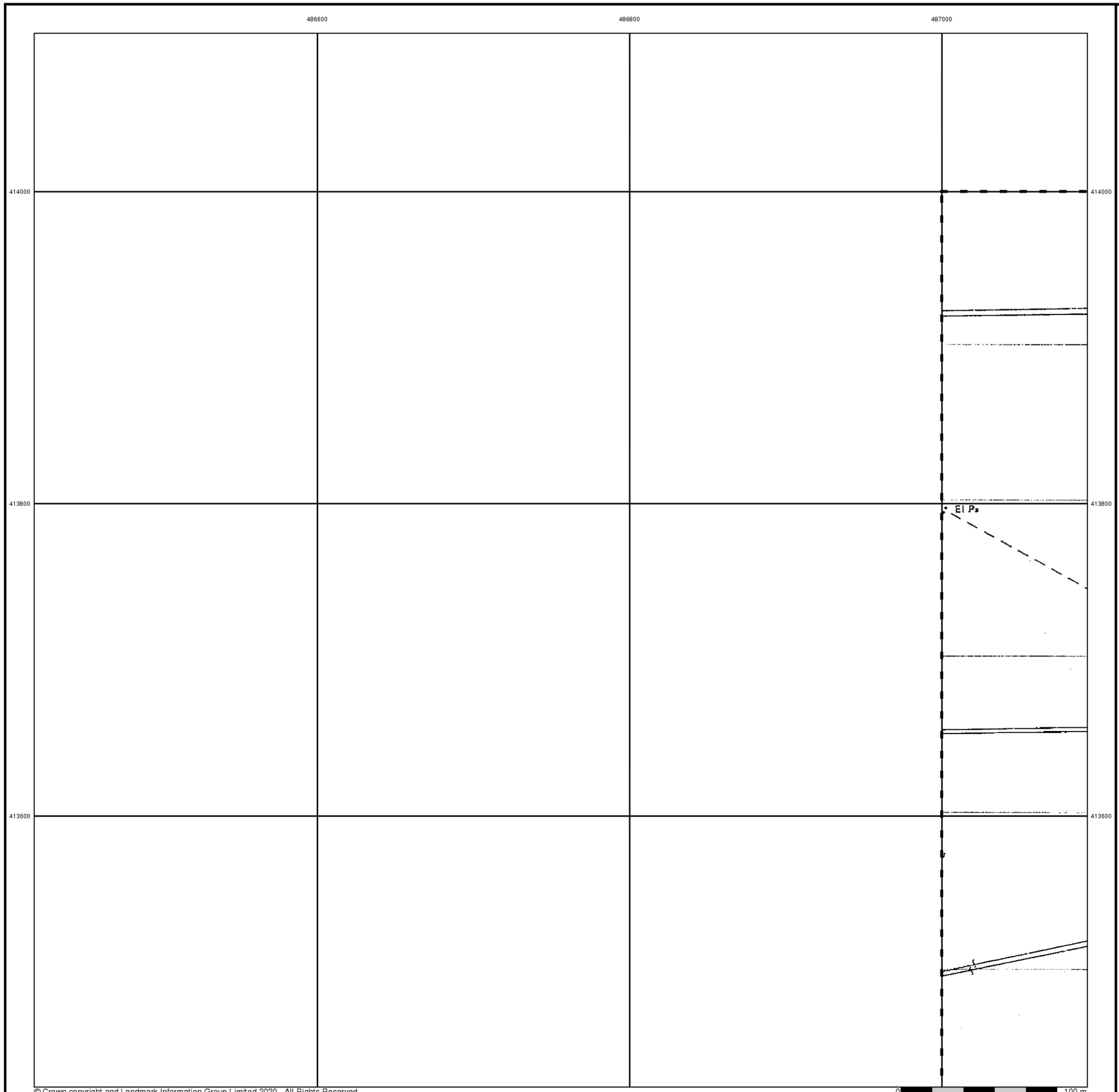


© Crown copyright and Landmark Information Group Limited 2020. All Rights Reserved.

Envirocheck®
LANDMARK INFORMATION GROUP®

## Additional SIMs

**Published 1989**

**Source map scale - 1:2,500**

The SIM cards (Ordnance Survey's `Survey of Information on Microfilm') are further, minor editions of mapping which were produced and published in between the main editions as an area was updated. They date from 1947 to 1994, and contain detailed information on buildings, roads and land-use. These maps were produced at both 1:2,500 and 1:1,250 scales.

## Map Name(s) and Date(s)

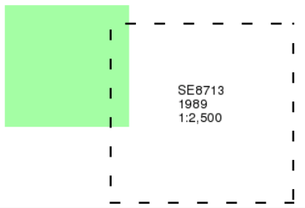


## Historical Map - Segment G5

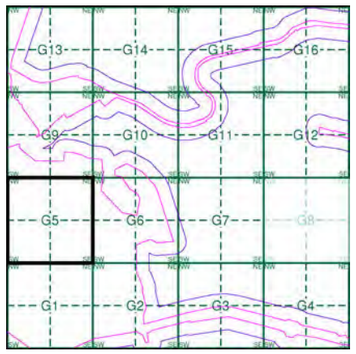


## Order Details

| | |
|---|---|
| Order Number: | 269869084_1_1 |
| Customer Ref: | MAN25291 |
| National Grid Reference: | 487770, 414100 |
| Slice: | G |
| Site Area (Ha): | 598.7 |
| Search Buffer (m): | 100 |

## Site Details

Site at 487768,412414

Landmark INFORMATION GROUP
Tel: 0844 844 9952
Fax:
Web: [redacted]

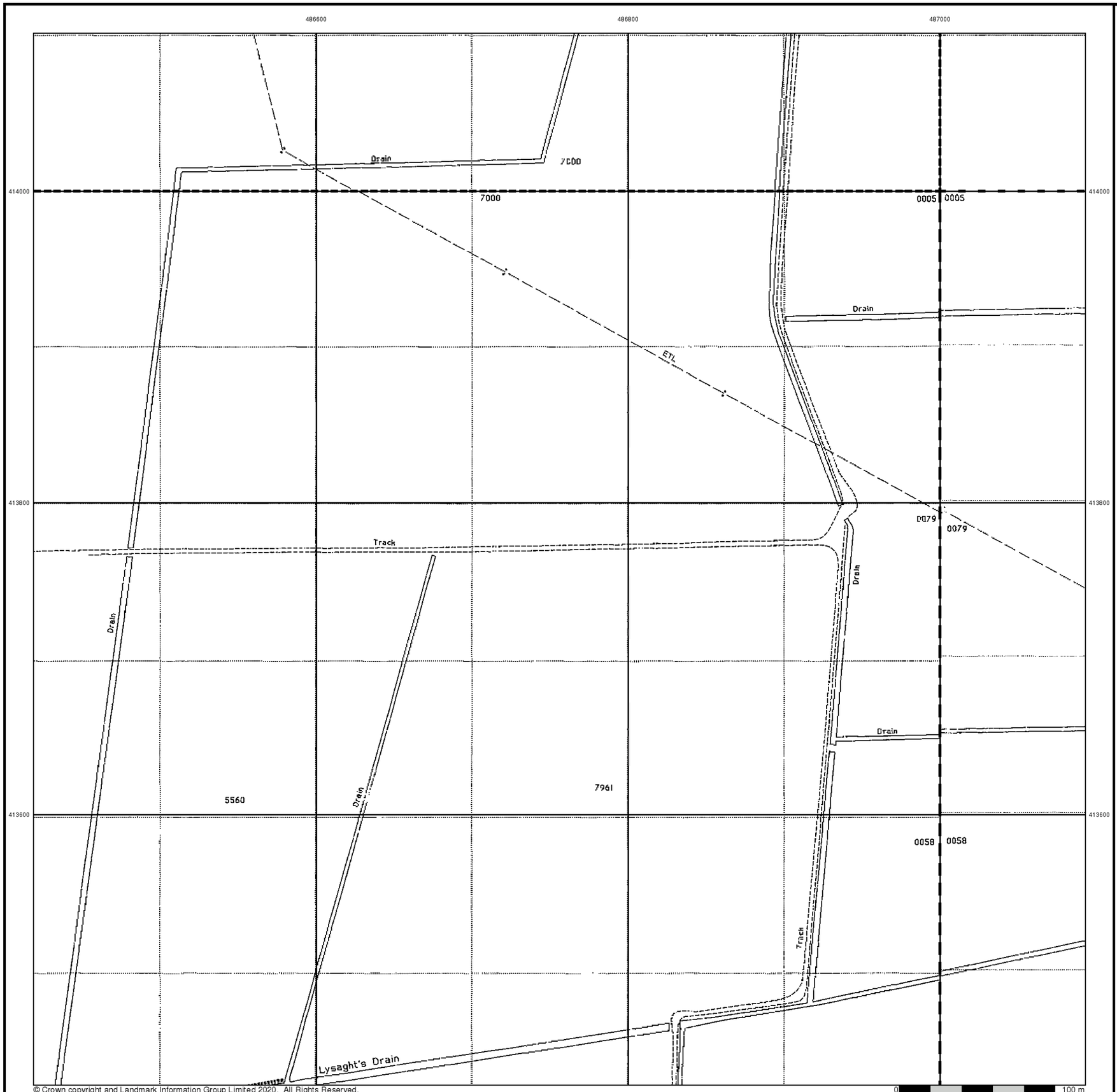


Envirocheck®
LANDMARK INFORMATION GROUP®

## Large-Scale National Grid Data

**Published 1994**

**Source map scale - 1:2,500**

'Large Scale Na ional Grid Data' superseded S M cards (Ordnance Survey's 'Survey of Information on Microfilm') in 1992, and continued to be produced until 1999. These maps were the fore-runners of digital mapping and so provide detailed information on houses and roads, but tend to show less topographic features such as vegetation. These maps were produced at both 1:2,500 and 1:1,250 scales.

## Map Name(s) and Date(s)

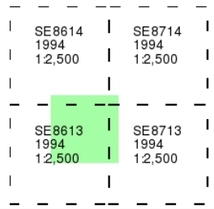


## Historical Map - Segment G5

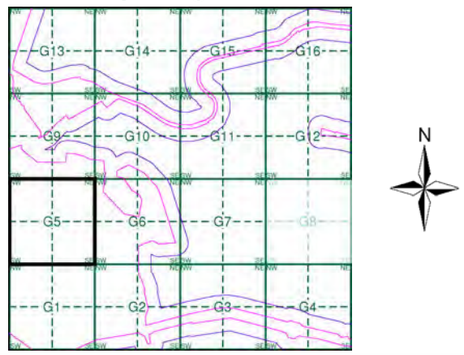


## Order Details

| | |
|---|---|
| Order Number: | 269869084_1_1 |
| Customer Ref: | MAN25291 |
| National Grid Reference: | 487770, 414100 |
| Slice: | G |
| Site Area (Ha): | 598.7 |
| Search Buffer (m): | 100 |

## Site Details

Site at 487768,412414

Landmark INFORMATION GROUP
Tel: 0844 844 9952
Fax:
Web: [redacted]

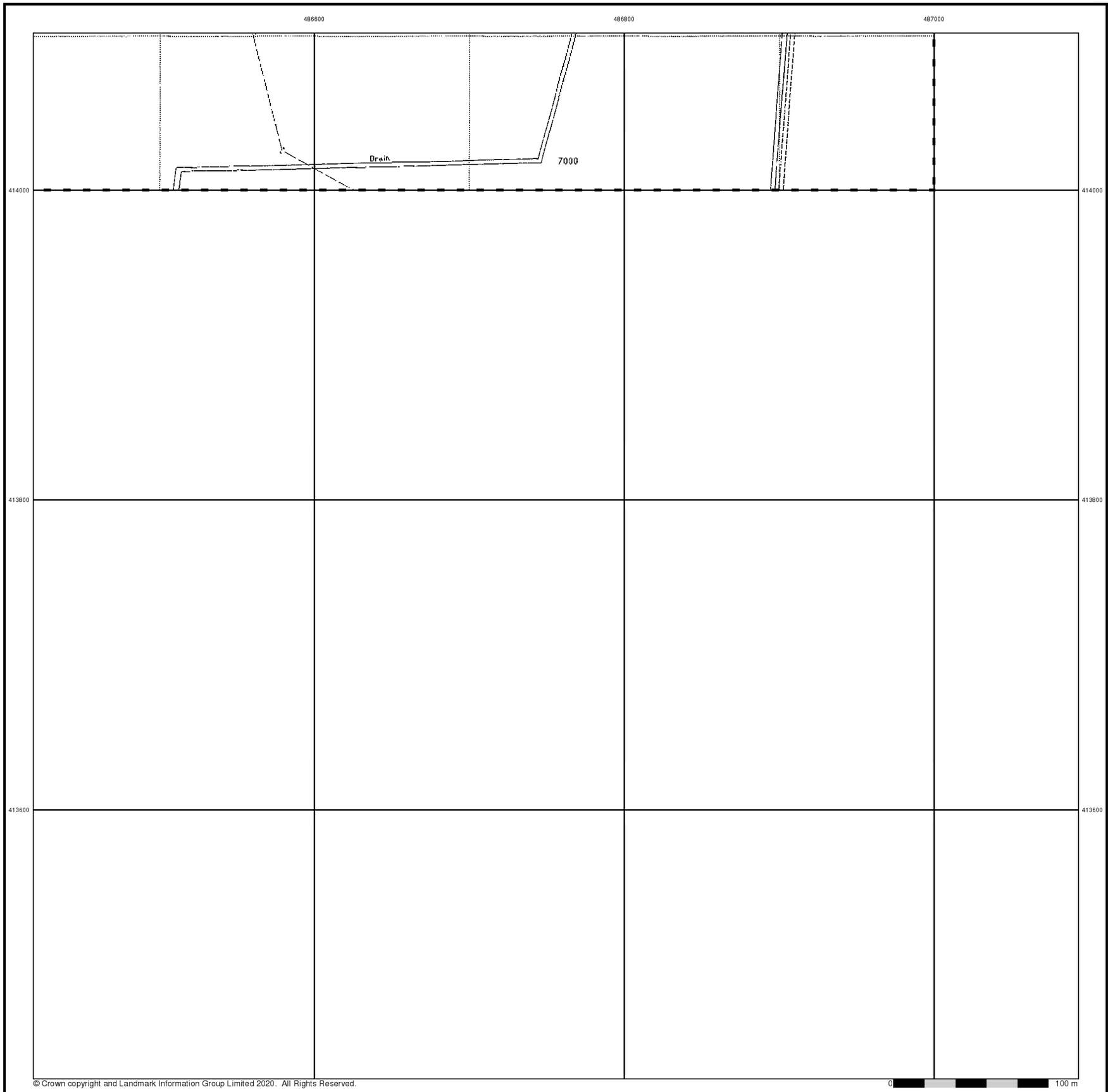


© Crown copyright and Landmark Information Group Limited 2020. All Rights Reserved.

Envirocheck®
LANDMARK INFORMATION GROUP®

## Large-Scale National Grid Data

**Published 1994**

**Source map scale - 1:2,500**

'Large Scale Na ional Grid Data' superseded S M cards (Ordnance Survey's 'Survey of Information on Microfilm') in 1992, and continued to be produced until 1999. These maps were the fore-runners of digital mapping and so provide detailed information on houses and roads, but tend to show less topographic features such as vegetation. These maps were produced at both 1:2,500 and 1:1,250 scales.

## Map Name(s) and Date(s)

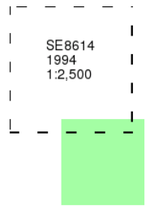


## Historical Map - Segment G5

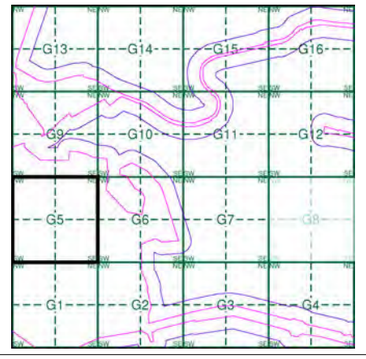


## Order Details

| | |
|---|---|
| Order Number: | 269869084_1_1 |
| Customer Ref: | MAN25291 |
| National Grid Reference: | 487770, 414100 |
| Slice: | G |
| Site Area (Ha): | 598.7 |
| Search Buffer (m): | 100 |

## Site Details

Site at 487768,412414

Landmark INFORMATION GROUP
Tel: 0844 844 9952
Fax:
Web: [redacted]

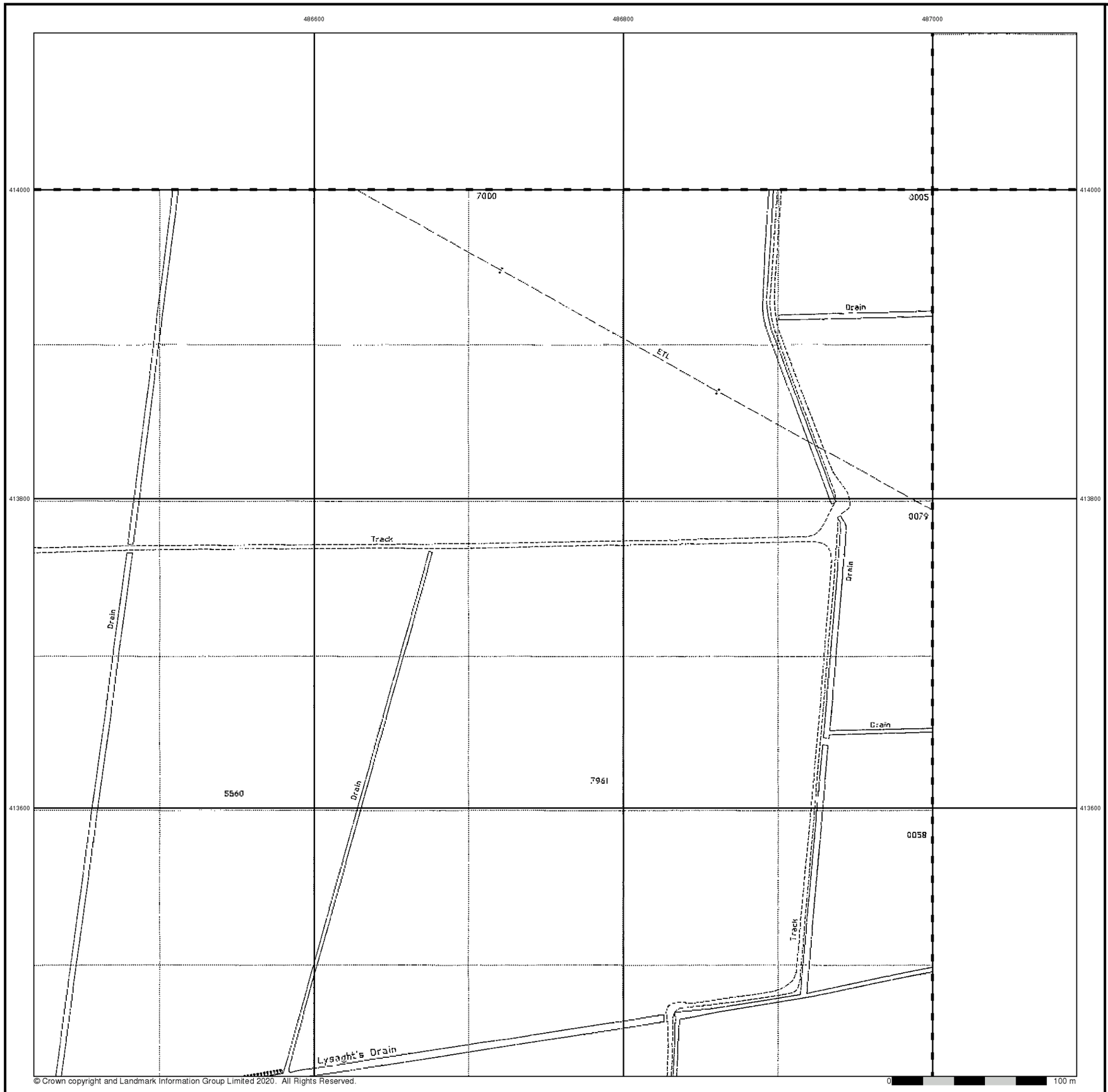


© Crown copyright and Landmark Information Group Limited 2020. All Rights Reserved.

Envirocheck®

LANDMARK INFORMATION GROUP®

## Large-Scale National Grid Data

**Published 1996**

**Source map scale - 1:2,500**

'Large Scale Na ional Grid Data' superseded S M cards (Ordnance Survey's 'Survey of Information on Microfilm') in 1992, and continued to be produced until 1999. These maps were the fore-runners of digital mapping and so provide detailed information on houses and roads, but tend to show less topographic features such as vegetation. These maps were produced at both 1:2,500 and 1:1,250 scales.

## Map Name(s) and Date(s)

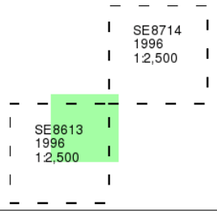


## Historical Map - Segment G5

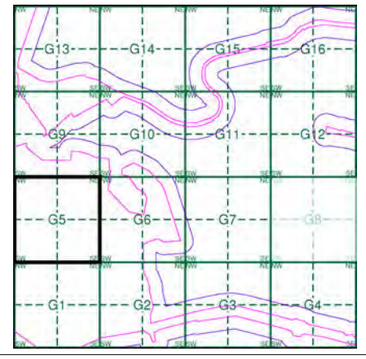


## Order Details

| | |
|---|---|
| Order Number: | 269869084_1_1 |
| Customer Ref: | MAN25291 |
| National Grid Reference: | 487770, 414100 |
| Slice: | G |
| Site Area (Ha): | 598.7 |
| Search Buffer (m): | 100 |

## Site Details

Site at 487768,412414

Landmark INFORMATION GROUP

Tel: 0844 844 9952
Fax:
Web: [redacted]

# Historical Mapping Legends

## Ordnance Survey County Series and Ordnance Survey Plan 1:2,500

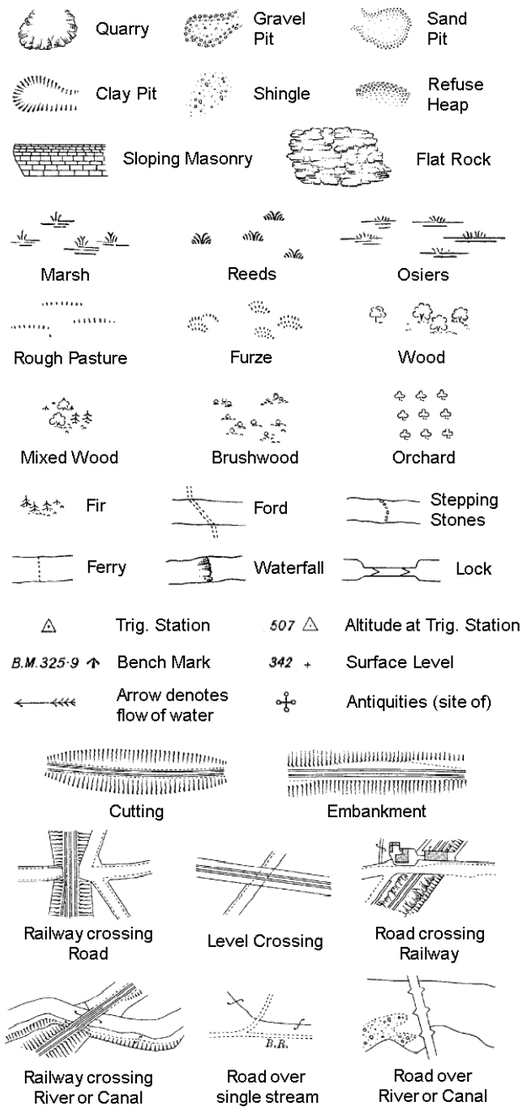


County Boundary (Geographical)
County & Civil Parish Boundary
Administrative County & Civil Parish Boundary
Co. Boro. Bdy. County Borough Boundary (England)
Co. Burgh Bdy. County Burgh Boundary (Scotland)

| | | | |
|---|---|---|---|
| B P B S | Boundary Post or Stone | P.C.B | Police Call Box |
| B.R. | Bridle Road | P | Pump |
| E.P | Electricity Pylon | S.P | Signal Post |
| F.B. | Foot Bridge | St. | Sluice |
| F.P. | Foot Path | Sp. | Spring |
| G.P | Guide Post or Board | T.C.B | Telephone Call Box |
| M.S | Mile Stone | Tr. | Trough |
| M.P M.R | Mooring Post or Ring | W | Well |

## Ordnance Survey Plan, Additional SIMs and Supply of Unpublished Survey Information 1:2,500 and 1:1,250

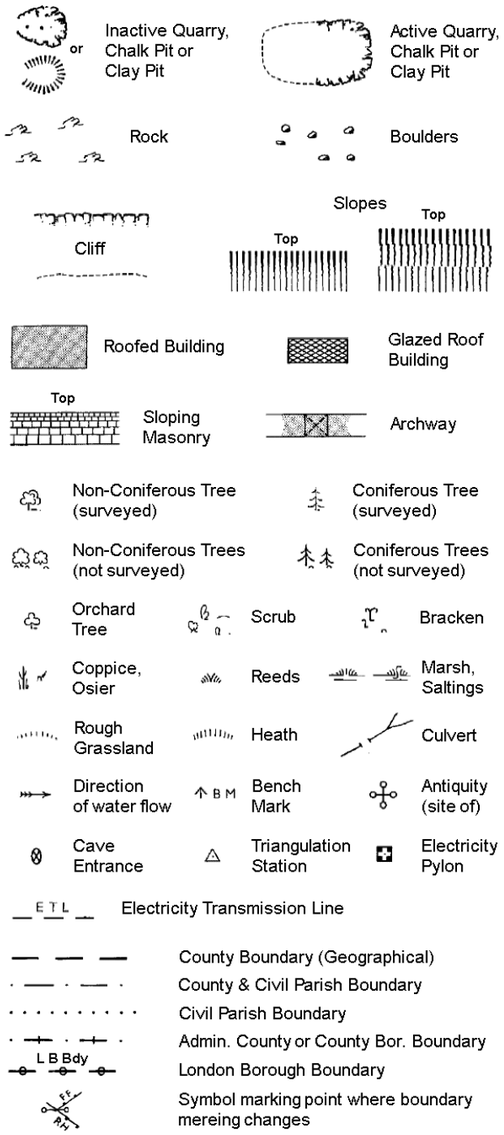


County Boundary (Geographical)
County & Civil Parish Boundary
Civil Parish Boundary
Admin. County or County Bor. Boundary
L B Bdy London Borough Boundary
Symbol marking point where boundary mereing changes

| | | | |
|---|---|---|---|
| BH | Beer House | P | Pillar, Pole or Post |
| BP, BS | Boundary Post or Stone | PO | Post Office |
| Cn, C | Capstan, Crane | PC | Public Convenience |
| Chy | Chimney | PH | Public House |
| D Fn | Drinking Fountain | Pp | Pump |
| El P | Electricity Pillar or Post | SB, S Br | Signal Box or Bridge |
| FAP | Fire Alarm Pillar | SP, SL | Signal Post or Light |
| FB | Foot Bridge | Spr | Spring |
| GP | Guide Post | Tk | Tank or Track |
| H | Hydrant or Hydraulic | TCB | Telephone Call Box |
| LC | Level Crossing | TCP | Telephone Call Post |
| MH | Manhole | Tr | Trough |
| MP | Mile Post or Mooring Post | Wr Pt, Wr T | Water Point, Water Tap |
| MS | Mile Stone | W | Well |
| NTL | Normal Tidal Limit | Wd Pp | Wind Pump |

## Large-Scale National Grid Data 1:2,500 and 1:1,250

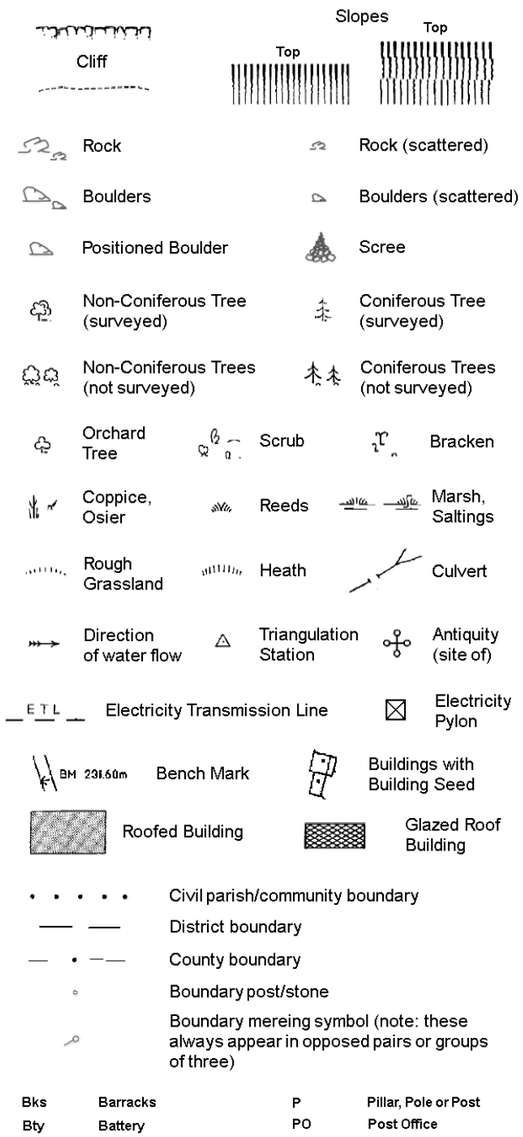


Civil parish/community boundary
District boundary
County boundary
Boundary post/stone
Boundary mereing symbol (note: these always appear in opposed pairs or groups of three)

| | | | |
|---|---|---|---|
| Bks | Barracks | P | Pillar, Pole or Post |
| Bty | Battery | PO | Post Office |
| Cemy | Cemetery | PC | Public Convenience |
| Chy | Chimney | Pp | Pump |
| Cis | Cistern | Ppg Sta | Pumping Station |
| Dismtd Rly | Dismantled Railway | PW | Place of Worship |
| El Gen Sta | Electricity Generating Station | Sewage Ppg Sta | Sewage Pumping Station |
| El P | Electricity Pole, Pillar | SB, S Br | Signal Box or Bridge |
| El Sub Sta | Electricity Sub Station | SP, SL | Signal Post or Light |
| FB | Filter Bed | Spr | Spring |
| Fn / D Fn | Fountain / Drinking Ftn. | Tk | Tank or Track |
| Gas Gov | Gas Valve Compound | Tr | Trough |
| GVC | Gas Governer | Wd Pp | Wind Pump |
| GP | Guide Post | Wr Pt, Wr T | Water Point, Water Tap |
| MH | Manhole | Wks | Works (building or area) |
| MP, MS | Mile Post or Mile Stone | W | Well |

Envirocheck®
LANDMARK INFORMATION GROUP®

## Historical Mapping & Photography included:

| Mapping Type | Scale | Date | Pg |
|---|---|---|---|
| Lincolnshire | 1:2,500 | 1886 | 2 |
| Lincolnshire | 1:2,500 | 1907 | 3 |
| Ordnance Survey Plan | 1:2,500 | 1966 | 4 |
| Ordnance Survey Plan | 1:2,500 | 1985 - 1991 | 5 |
| Additional SIMs | 1:2,500 | 1986 - 1989 | 6 |
| Additional SIMs | 1:2,500 | 1989 | 7 |
| Additional SIMs | 1:2,500 | 1989 | 8 |
| Large-Scale National Grid Data | 1:2,500 | 1994 | 9 |
| Large-Scale National Grid Data | 1:2,500 | 1996 | 10 |

## Historical Map - Segment G6

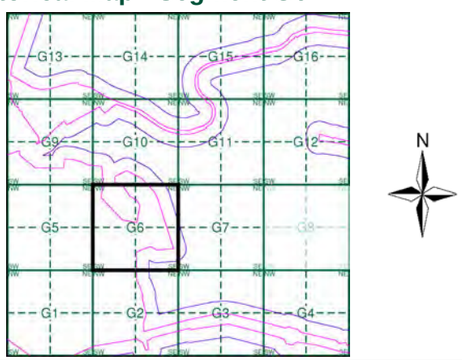


## Order Details

Order Number: 269869084_1_1
Customer Ref: MAN25291
National Grid Reference: 487770, 414100
Slice: G
Site Area (Ha): 598.7
Search Buffer (m): 100

## Site Details

Site at 487768,412414


Landmark INFORMATION GROUP
Tel: 0844 844 9952
Fax:
Web: [redacted]

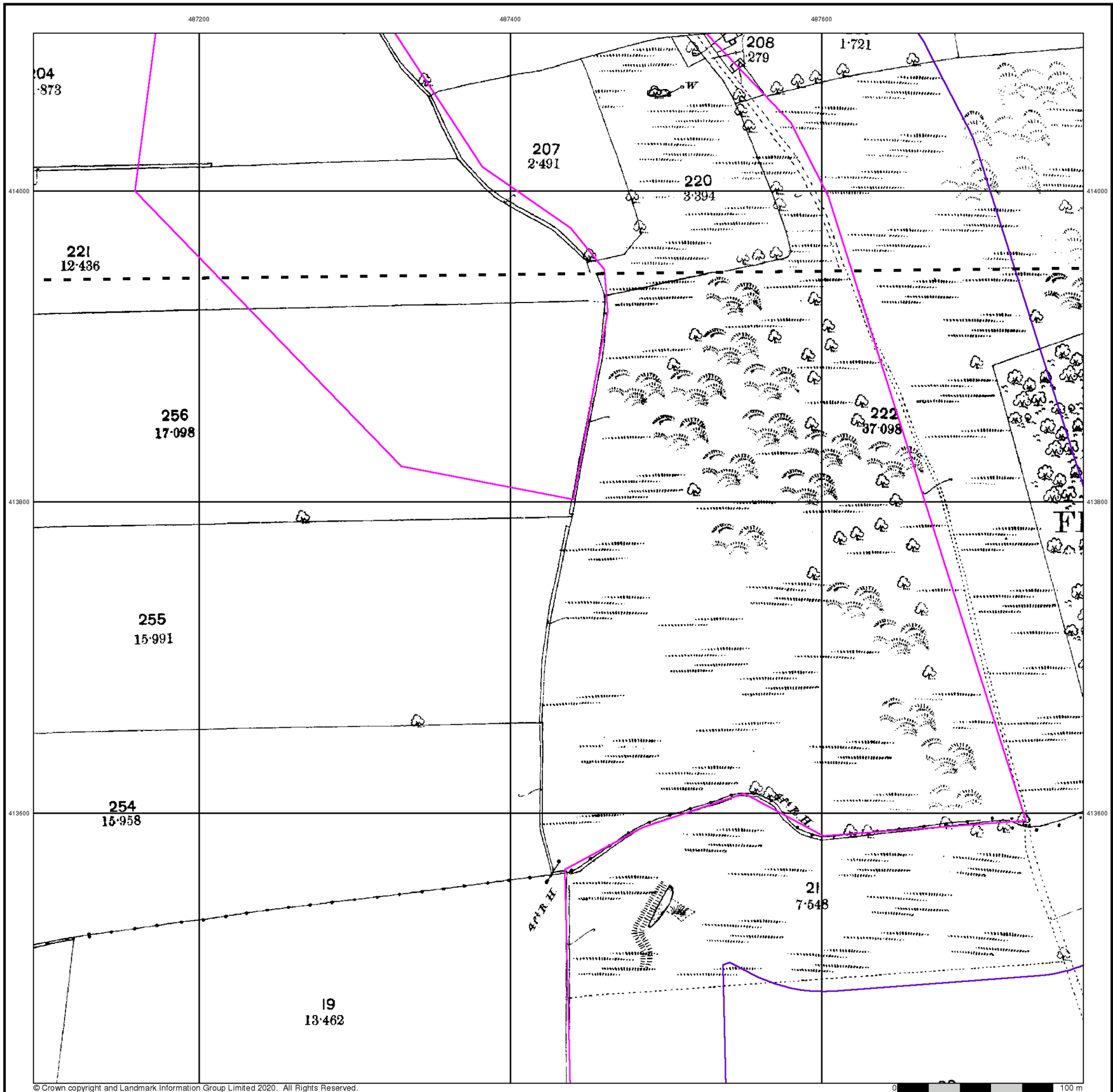


© Crown copyright and Landmark Information Group Limited 2020. All Rights Reserved.

# Envirocheck®

LANDMARK INFORMATION GROUP®

## Lincolnshire

## Published 1886

## Source map scale - 1:2,500

The historical maps shown were reproduced from maps predominantly held at the scale adopted for England, Wales and Scotland in the 1840`s. In 1854 the 1:2,500 scale was adopted for mapping urban areas and by 1896 it covered the whole of what were considered to be the cul ivated parts of Great Britain. The published date given below is often some years later than the surveyed date. Before 1938, all OS maps were based on the Cassini Projection, wi h independent surveys of a single county or group of counties, giving rise to significant inaccuracies in outlying areas.

## Map Name(s) and Date(s)

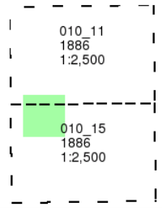


## Historical Map - Segment G6

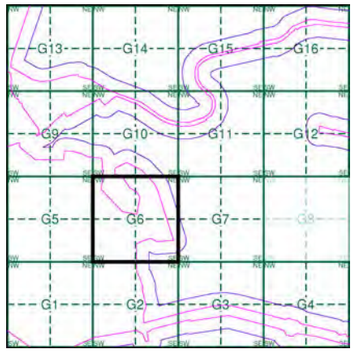


## Order Details

| | |
|---|---|
| Order Number: | 269869084_1_1 |
| Customer Ref: | MAN25291 |
| National Grid Reference: | 487770, 414100 |
| Slice: | G |
| Site Area (Ha): | 598.7 |
| Search Buffer (m): | 100 |

## Site Details

Site at 487768,412414

Landmark INFORMATION GROUP
Tel: 0844 844 9952
Fax:
Web: [redacted]

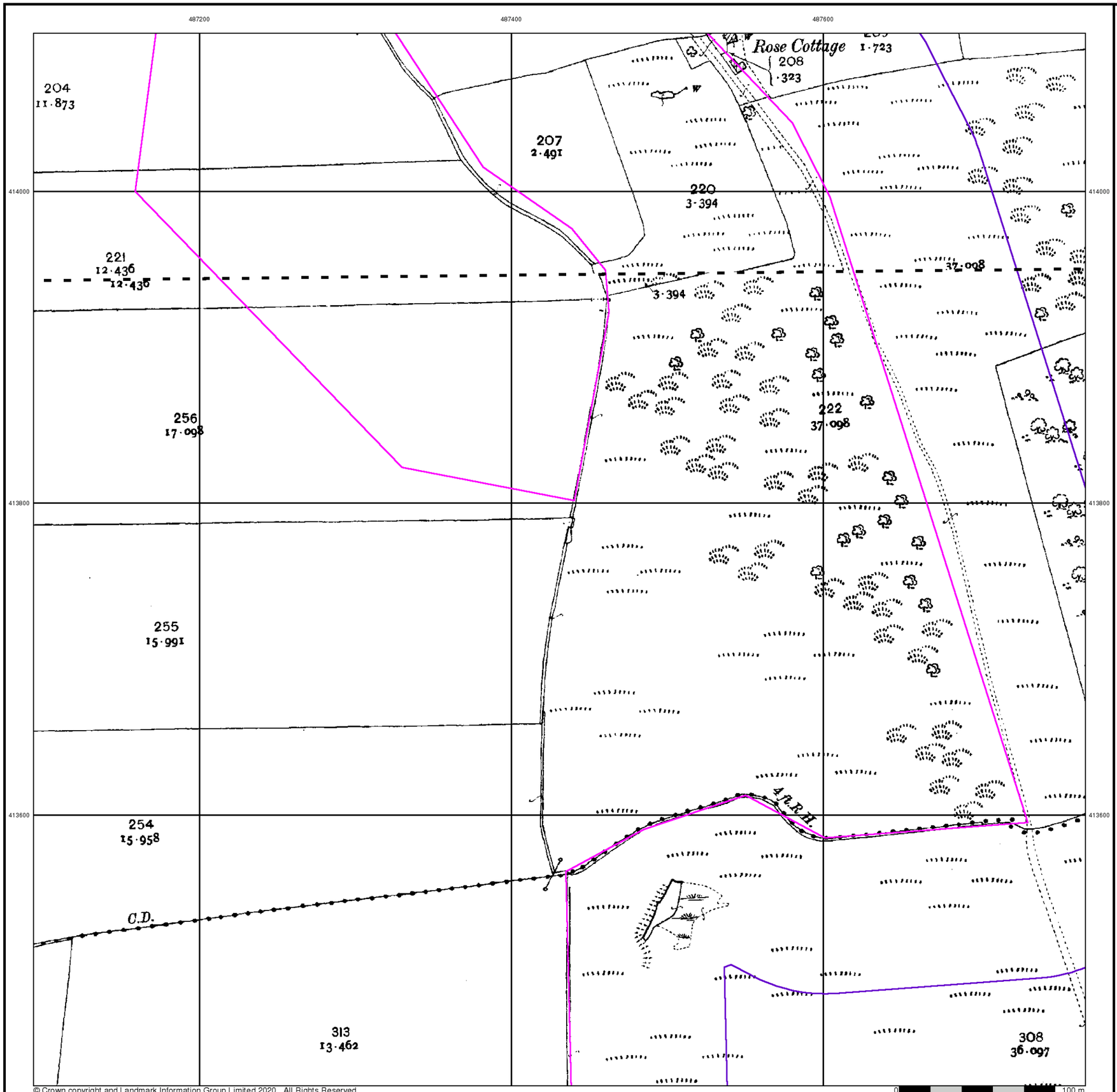


© Crown copyright and Landmark Information Group Limited 2020. All Rights Reserved.

Envirocheck®

LANDMARK INFORMATION GROUP®

## Lincolnshire

## Published 1907

## Source map scale - 1:2,500

The historical maps shown were reproduced from maps predominantly held at the scale adopted for England, Wales and Scotland in the 1840`s. In 1854 the 1:2,500 scale was adopted for mapping urban areas and by 1896 it covered the whole of what were considered to be the cul ivated parts of Great Britain. The published date given below is often some years later than the surveyed date. Before 1938, all OS maps were based on the Cassini Projection, wi h independent surveys of a single county or group of counties, giving rise to significant inaccuracies in outlying areas.

## Map Name(s) and Date(s)

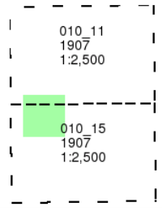


## Historical Map - Segment G6

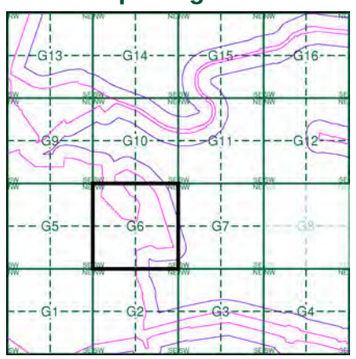


## Order Details

| | |
|---|---|
| Order Number: | 269869084_1_1 |
| Customer Ref: | MAN25291 |
| National Grid Reference: | 487770, 414100 |
| Slice: | G |
| Site Area (Ha): | 598.7 |
| Search Buffer (m): | 100 |

## Site Details

Site at 487768,412414

Landmark INFORMATION GROUP
Tel: 0844 844 9952
Fax:
Web: [redacted]

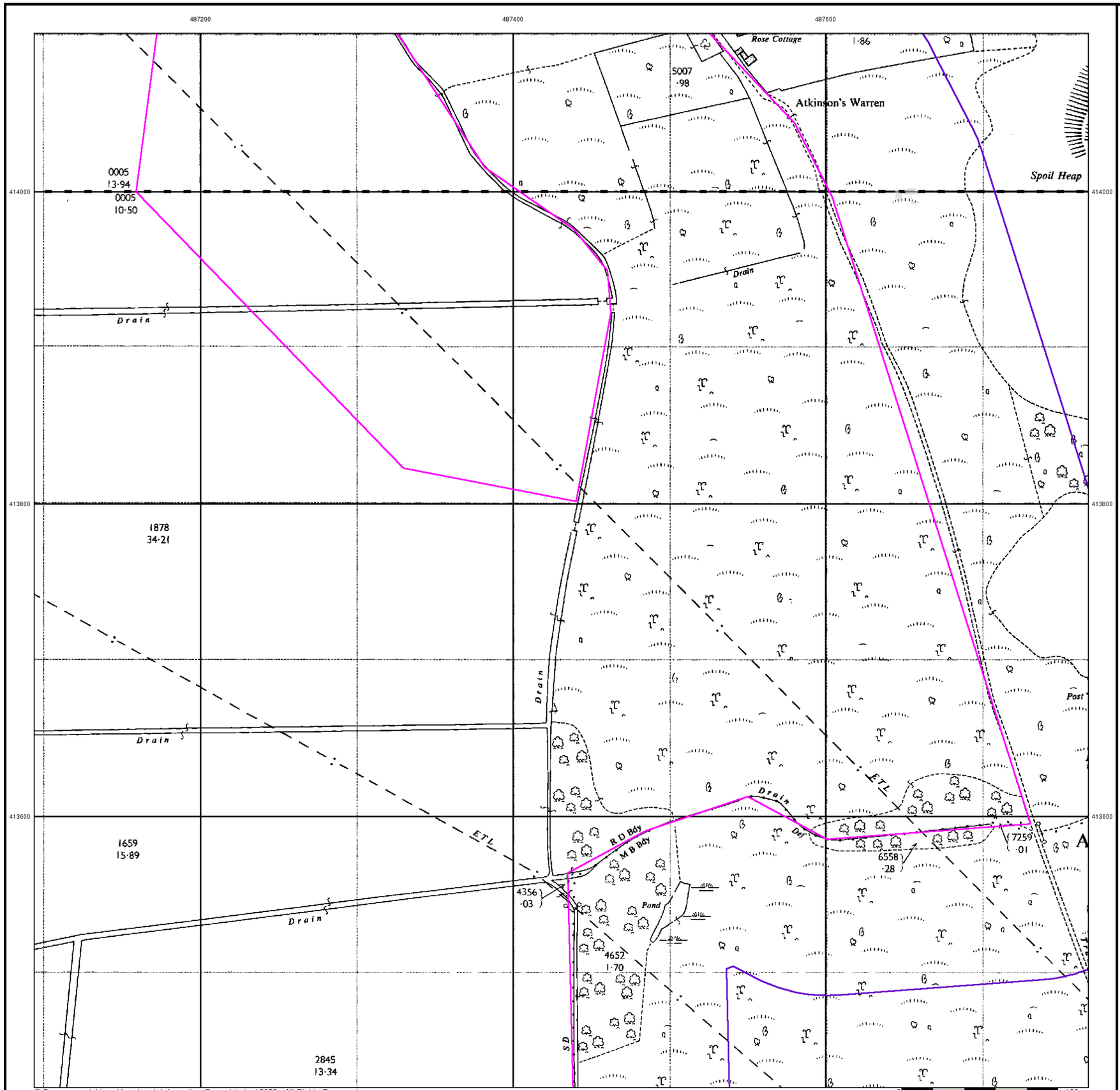


© Crown copyright and Landmark Information Group Limited 2020. All Rights Reserved.

Envirocheck®

LANDMARK INFORMATION GROUP®

## Ordnance Survey Plan

## Published 1966

## Source map scale - 1:2,500

The historical maps shown were reproduced from maps predominantly held at the scale adopted for England, Wales and Scotland in the 1840`s. In 1854 the 1:2,500 scale was adopted for mapping urban areas and by 1896 it covered the whole of what were considered to be the cul ivated parts of Great Britain. The published date given below is often some years later than the surveyed date. Before 1938, all OS maps were based on the Cassini Projection, wi h independent surveys of a single county or group of counties, giving rise to significant inaccuracies in outlying areas.

## Map Name(s) and Date(s)

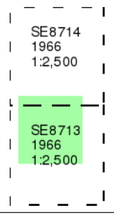


## Historical Map - Segment G6

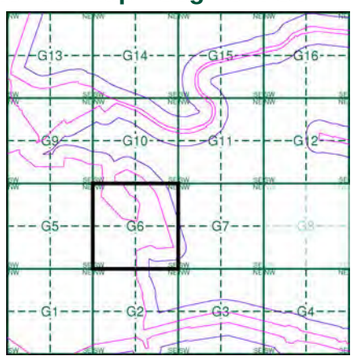


## Order Details

| | |
|---|---|
| Order Number: | 269869084_1_1 |
| Customer Ref: | MAN25291 |
| National Grid Reference: | 487770, 414100 |
| Slice: | G |
| Site Area (Ha): | 598.7 |
| Search Buffer (m): | 100 |

## Site Details

Site at 487768,412414

Landmark INFORMATION GROUP
Tel: 0844 844 9952
Fax:
Web: [redacted]

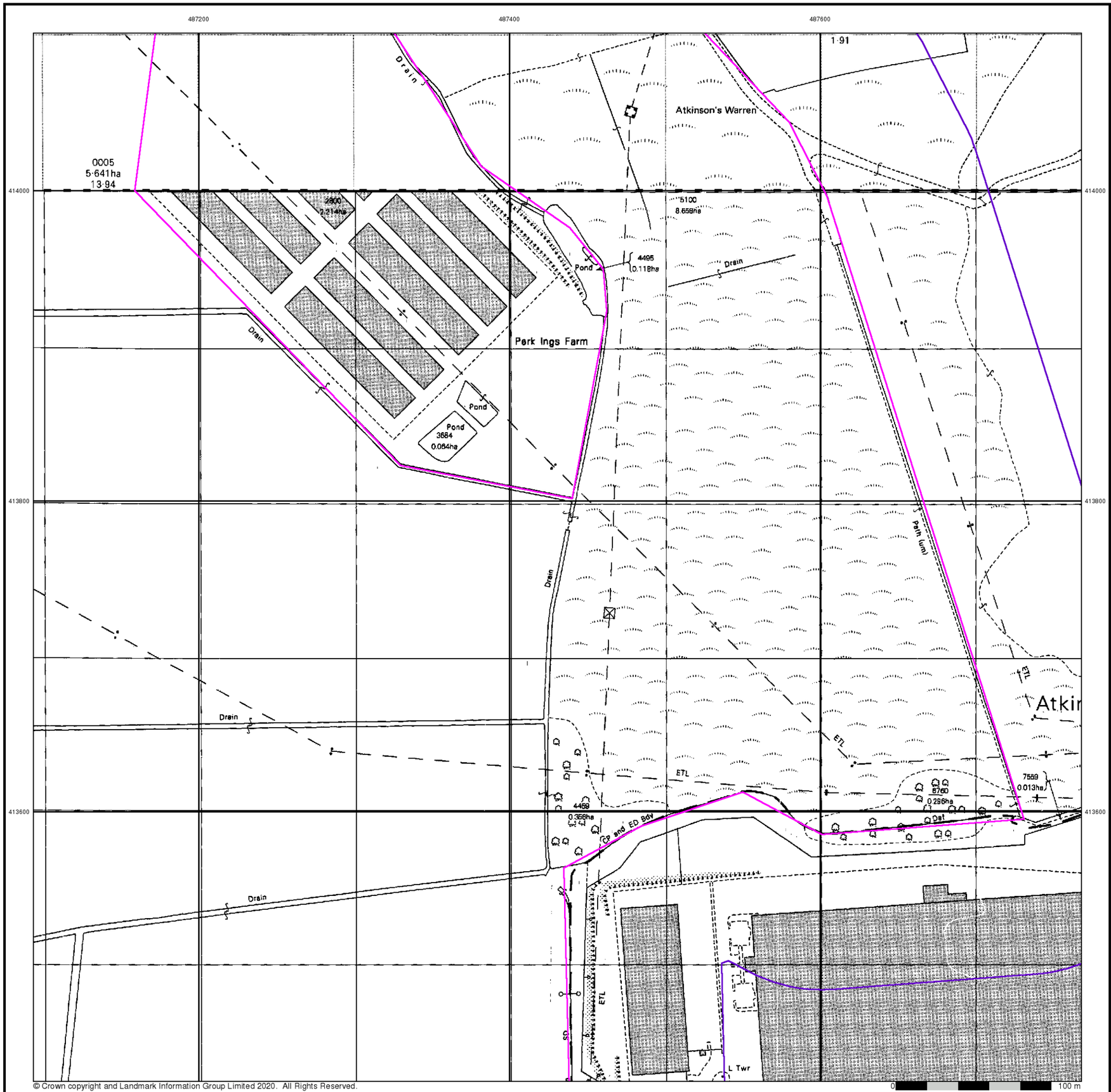

© Crown copyright and Landmark Information Group Limited 2020. All Rights Reserved.

Envirocheck®
LANDMARK INFORMATION GROUP®

## Ordnance Survey Plan
## Published 1985 - 1991
## Source map scale - 1:2,500

The historical maps shown were reproduced from maps predominantly held at the scale adopted for England, Wales and Scotland in the 1840`s. In 1854 the 1:2,500 scale was adopted for mapping urban areas and by 1896 it covered the whole of what were considered to be the cul ivated parts of Great Britain. The published date given below is often some years later than the surveyed date. Before 1938, all OS maps were based on the Cassini Projection, wi h independent surveys of a single county or group of counties, giving rise to significant inaccuracies in outlying areas.

## Map Name(s) and Date(s)

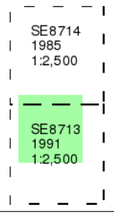


## Historical Map - Segment G6

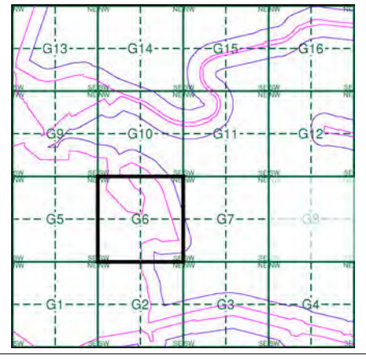


## Order Details

| | |
|---|---|
| Order Number: | 269869084_1_1 |
| Customer Ref: | MAN25291 |
| National Grid Reference: | 487770, 414100 |
| Slice: | G |
| Site Area (Ha): | 598.7 |
| Search Buffer (m): | 100 |

## Site Details

Site at 487768,412414

Landmark INFORMATION GROUP
Tel: 0844 844 9952
Fax:
Web: [redacted]

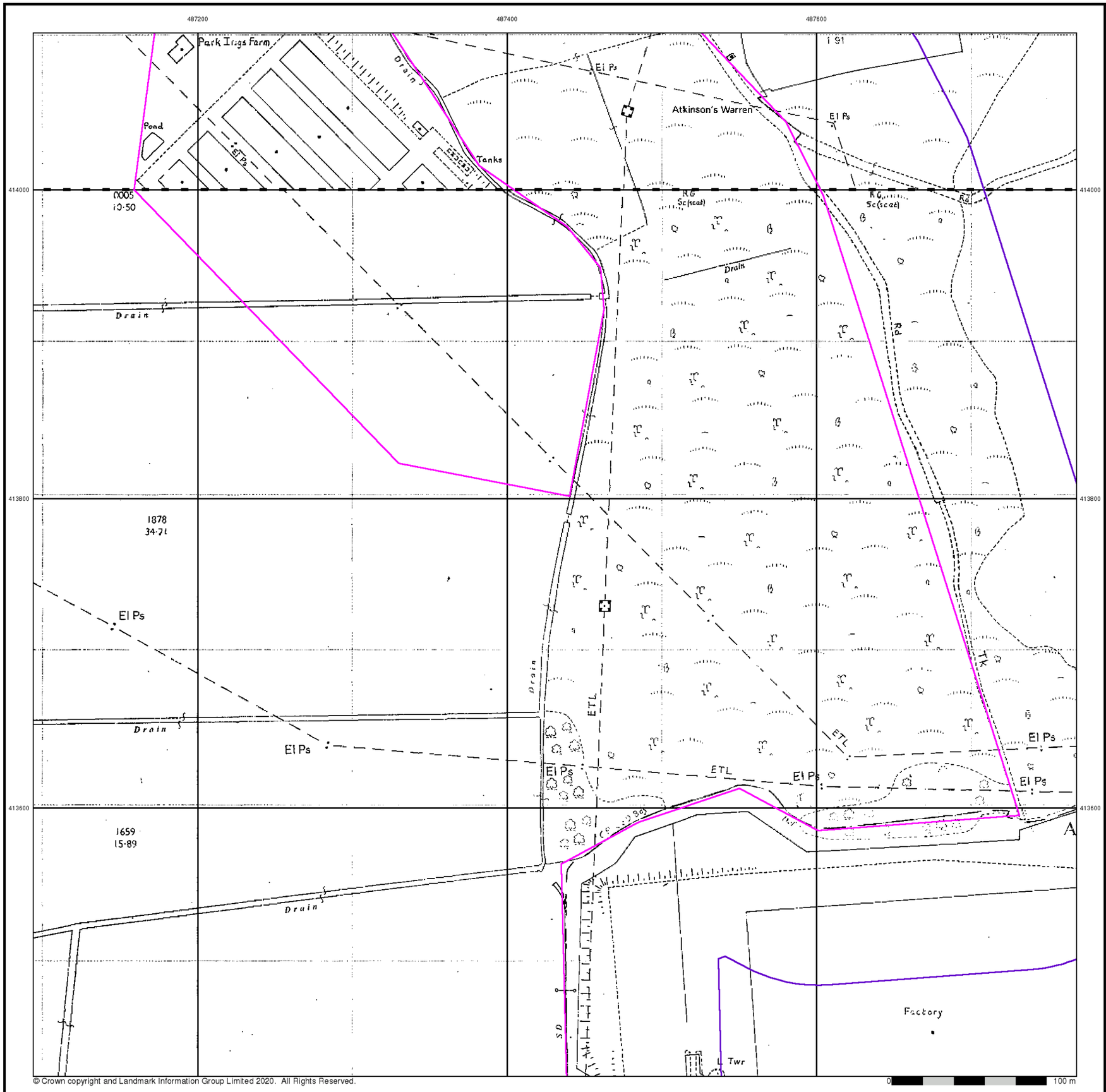


© Crown copyright and Landmark Information Group Limited 2020. All Rights Reserved.

Envirocheck®
LANDMARK INFORMATION GROUP®

## Additional SIMs

**Published 1986 - 1989**

**Source map scale - 1:2,500**

The SIM cards (Ordnance Survey's `Survey of Information on Microfilm') are further, minor editions of mapping which were produced and published in between the main editions as an area was updated. They date from 1947 to 1994, and contain detailed information on buildings, roads and land-use. These maps were produced at both 1:2,500 and 1:1,250 scales.

## Map Name(s) and Date(s)

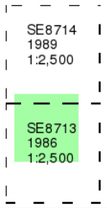


## Historical Map - Segment G6

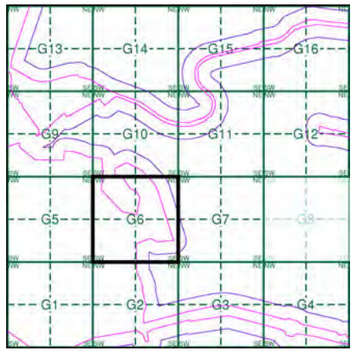


## Order Details

| | |
|---|---|
| Order Number: | 269869084_1_1 |
| Customer Ref: | MAN25291 |
| National Grid Reference: | 487770, 414100 |
| Slice: | G |
| Site Area (Ha): | 598.7 |
| Search Buffer (m): | 100 |

## Site Details

Site at 487768,412414

Landmark INFORMATION GROUP
Tel: 0844 844 9952
Fax:
Web: [redacted]

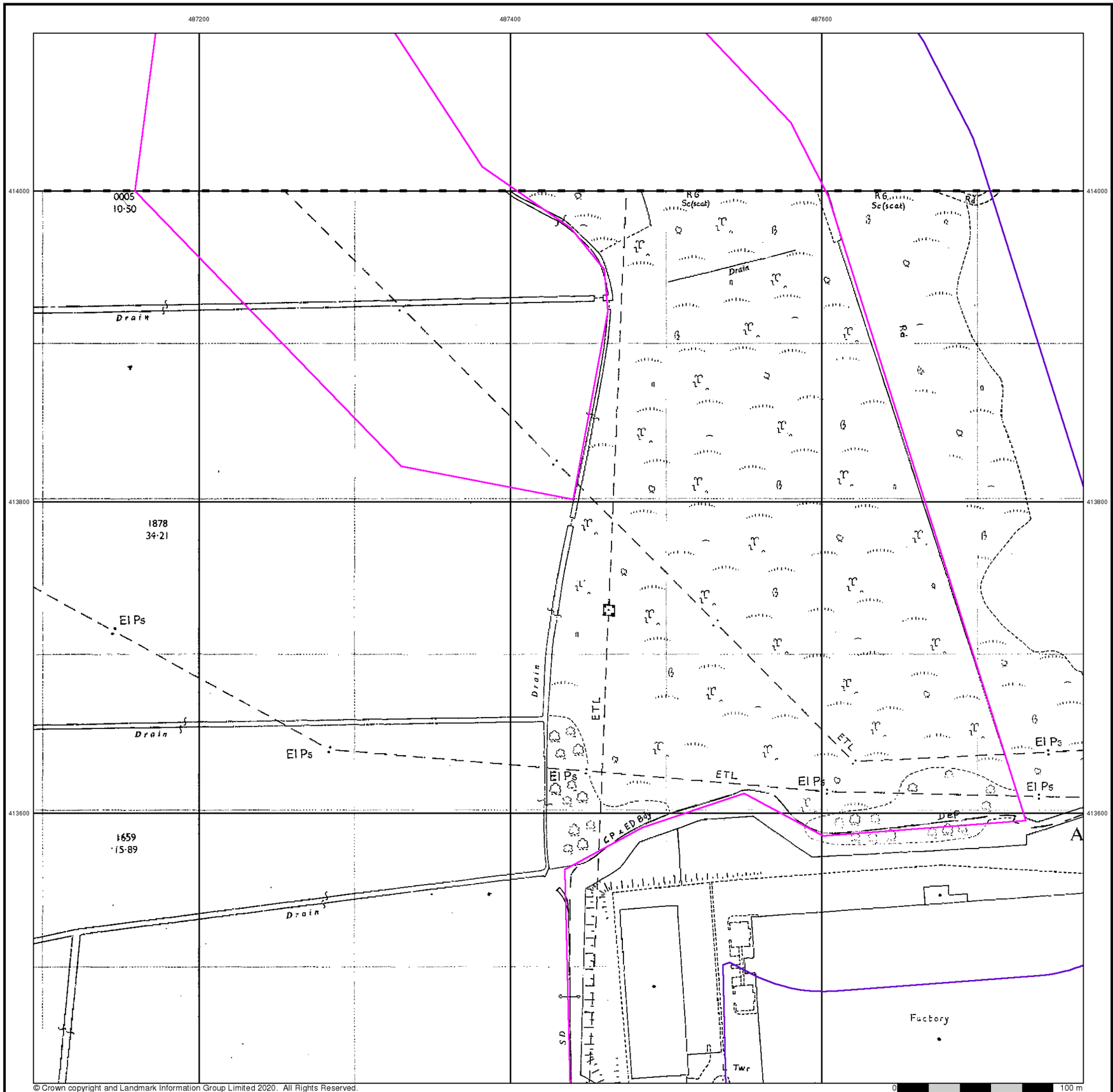


© Crown copyright and Landmark Information Group Limited 2020. All Rights Reserved.

Envirocheck®
LANDMARK INFORMATION GROUP®

## Additional SIMs

**Published 1989**

**Source map scale - 1:2,500**

The SIM cards (Ordnance Survey's `Survey of Information on Microfilm') are further, minor editions of mapping which were produced and published in between the main editions as an area was updated. They date from 1947 to 1994, and contain detailed information on buildings, roads and land-use. These maps were produced at both 1:2,500 and 1:1,250 scales.

## Map Name(s) and Date(s)

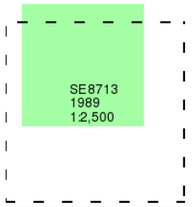


## Historical Map - Segment G6

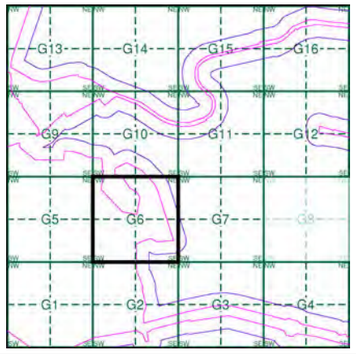


## Order Details

| | |
|---|---|
| Order Number: | 269869084_1_1 |
| Customer Ref: | MAN25291 |
| National Grid Reference: | 487770, 414100 |
| Slice: | G |
| Site Area (Ha): | 598.7 |
| Search Buffer (m): | 100 |

## Site Details

Site at 487768,412414

Landmark INFORMATION GROUP
Tel: 0844 844 9952
Fax:
Web: [redacted]

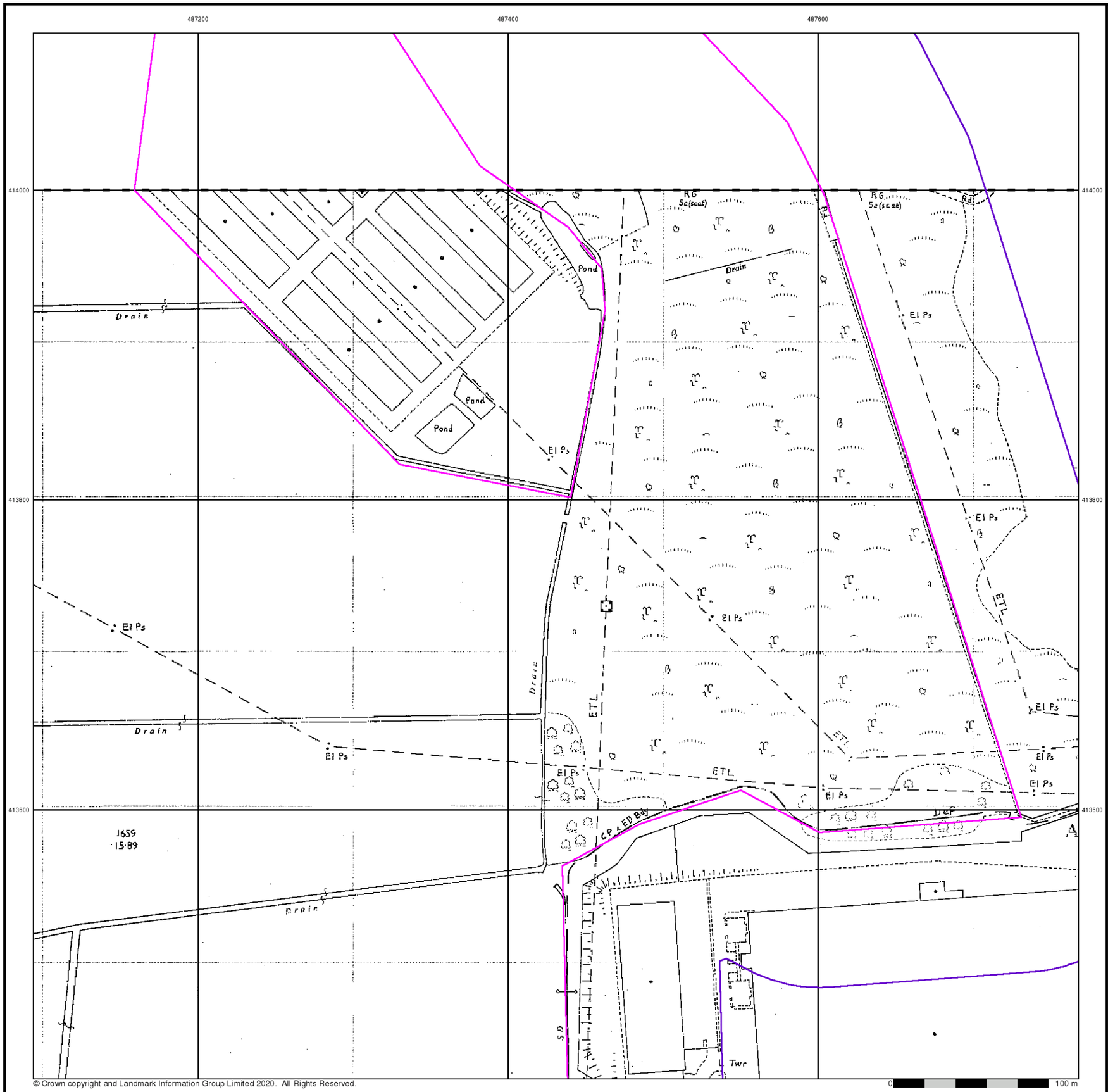


© Crown copyright and Landmark Information Group Limited 2020. All Rights Reserved.

Envirocheck®
LANDMARK INFORMATION GROUP®

## Additional SIMs

**Published 1989**

**Source map scale - 1:2,500**

The SIM cards (Ordnance Survey's `Survey of Information on Microfilm') are further, minor editions of mapping which were produced and published in between the main editions as an area was updated. They date from 1947 to 1994, and contain detailed information on buildings, roads and land-use. These maps were produced at both 1:2,500 and 1:1,250 scales.

## Map Name(s) and Date(s)

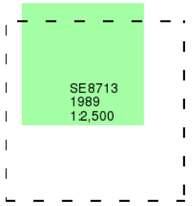


## Historical Map - Segment G6

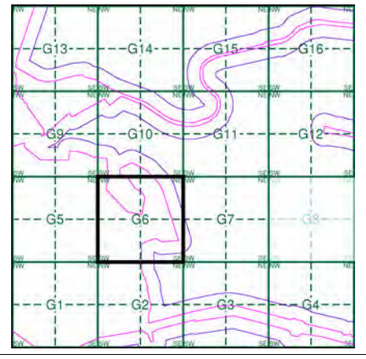


## Order Details

| | |
|---|---|
| Order Number: | 269869084_1_1 |
| Customer Ref: | MAN25291 |
| National Grid Reference: | 487770, 414100 |
| Slice: | G |
| Site Area (Ha): | 598.7 |
| Search Buffer (m): | 100 |

## Site Details

Site at 487768,412414

Landmark INFORMATION GROUP
Tel: 0844 844 9952
Fax:
Web: [redacted]

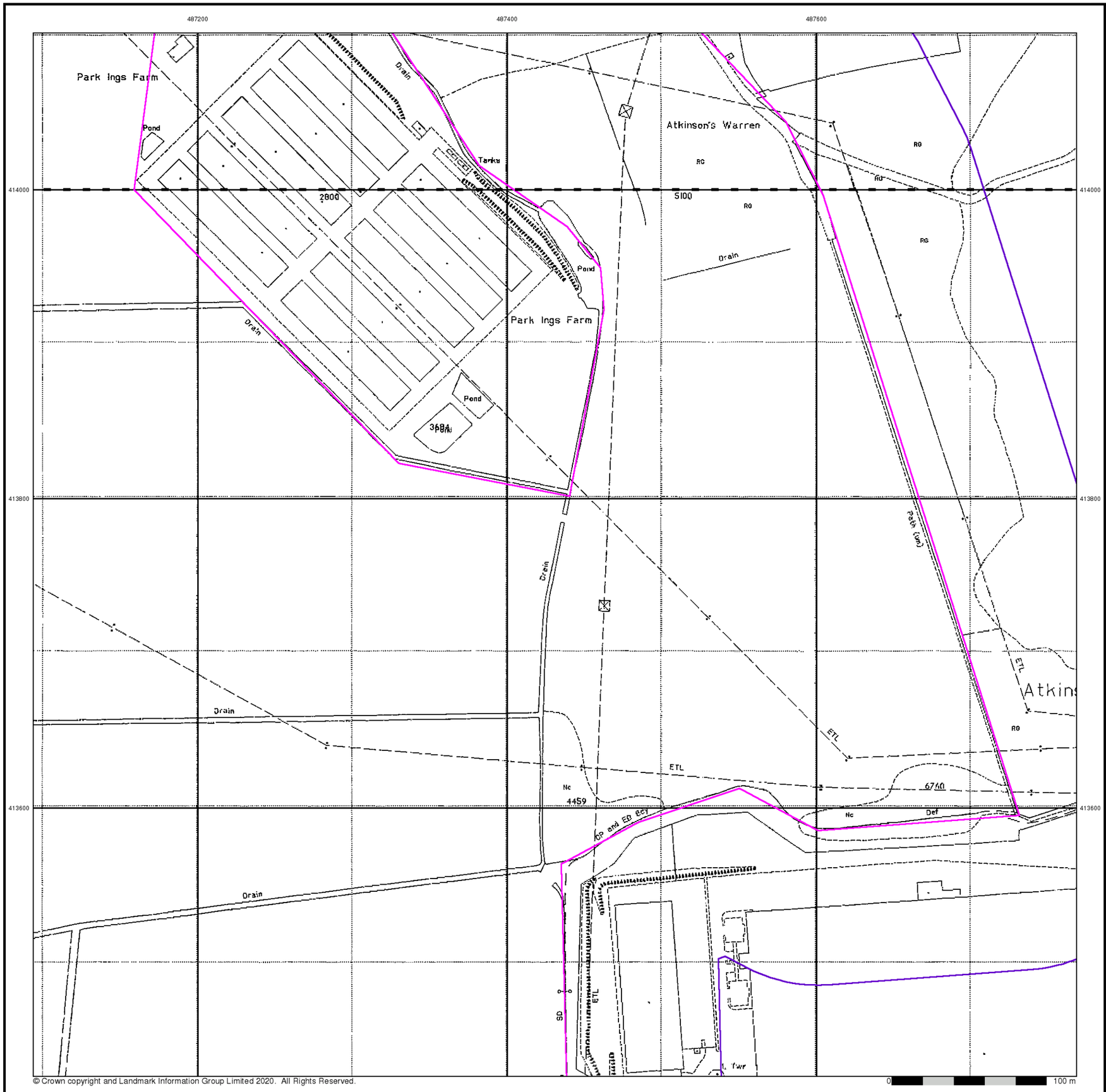

© Crown copyright and Landmark Information Group Limited 2020. All Rights Reserved.

Envirocheck®
LANDMARK INFORMATION GROUP®

## Large-Scale National Grid Data

**Published 1994**

**Source map scale - 1:2,500**

'Large Scale Na ional Grid Data' superseded S M cards (Ordnance Survey's 'Survey of Information on Microfilm') in 1992, and continued to be produced until 1999. These maps were the fore-runners of digital mapping and so provide detailed information on houses and roads, but tend to show less topographic features such as vegetation. These maps were produced at both 1:2,500 and 1:1,250 scales.

## Map Name(s) and Date(s)

SE8714
1994
1:2,500

SE8713
1994
1:2,500

## Historical Map - Segment G6

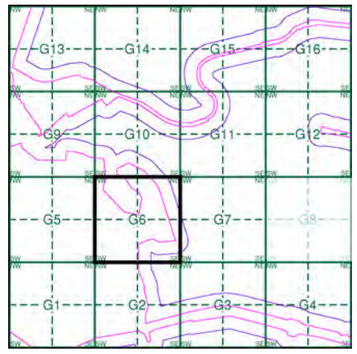


## Order Details

| | |
|---|---|
| Order Number: | 269869084_1_1 |
| Customer Ref: | MAN25291 |
| National Grid Reference: | 487770, 414100 |
| Slice: | G |
| Site Area (Ha): | 598.7 |
| Search Buffer (m): | 100 |

## Site Details

Site at 487768,412414

Landmark INFORMATION GROUP
Tel: 0844 844 9952
Fax:
Web: [redacted]

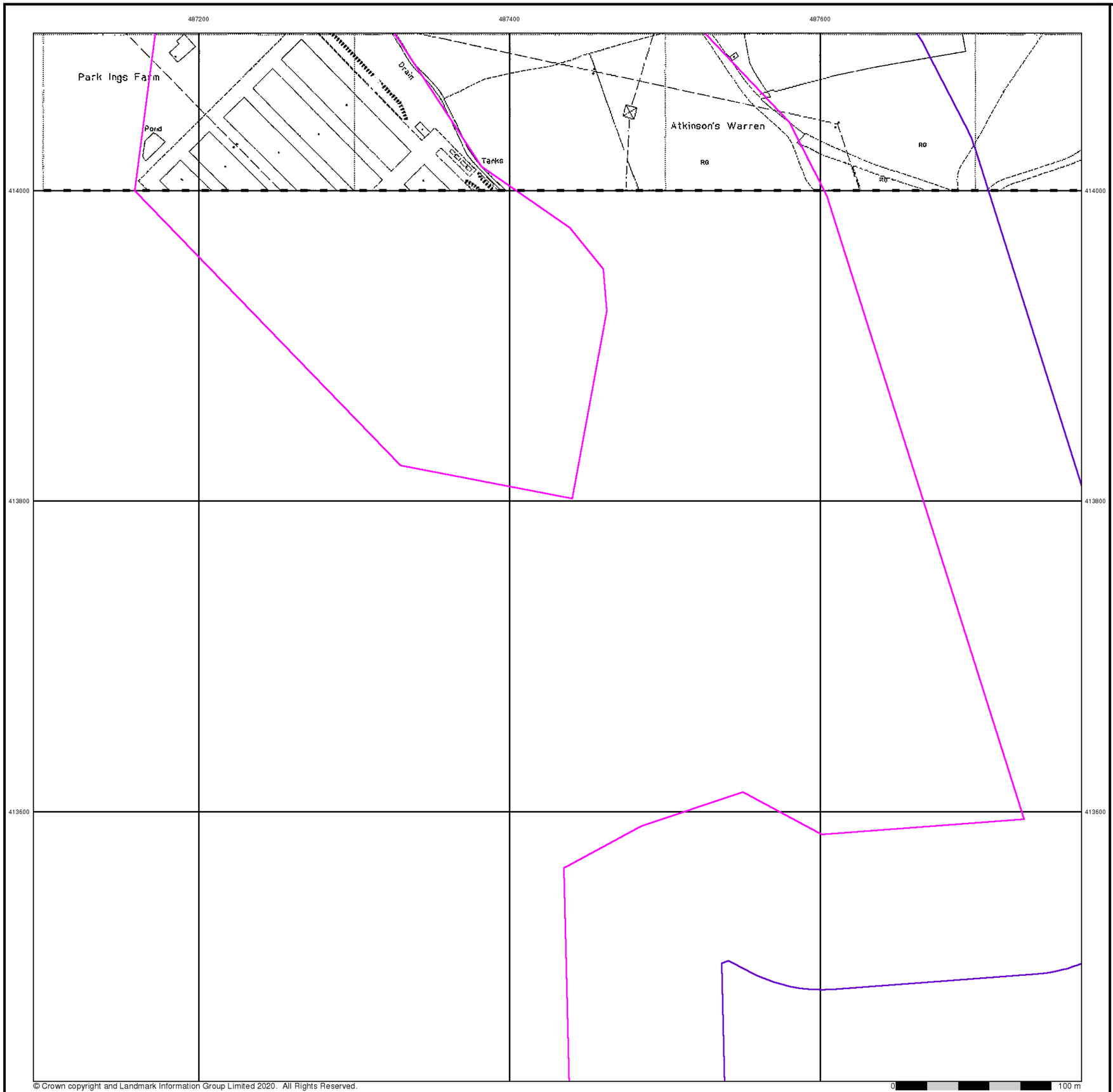


© Crown copyright and Landmark Information Group Limited 2020. All Rights Reserved.

Envirocheck®

LANDMARK INFORMATION GROUP®

## Large-Scale National Grid Data

**Published 1996**

**Source map scale - 1:2,500**

'Large Scale Na ional Grid Data' superseded S M cards (Ordnance Survey's 'Survey of Information on Microfilm') in 1992, and continued to be produced until 1999. These maps were the fore-runners of digital mapping and so provide detailed information on houses and roads, but tend to show less topographic features such as vegetation. These maps were produced at both 1:2,500 and 1:1,250 scales.

## Map Name(s) and Date(s)

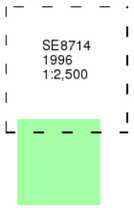


## Historical Map - Segment G6

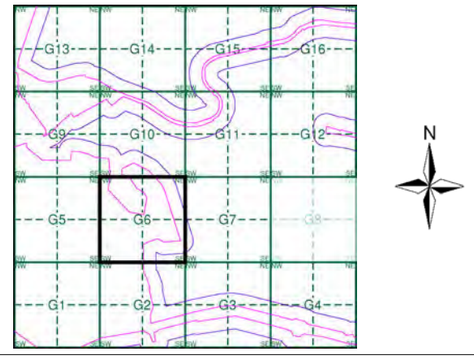


## Order Details

| | |
|---|---|
| Order Number: | 269869084_1_1 |
| Customer Ref: | MAN25291 |
| National Grid Reference: | 487770, 414100 |
| Slice: | G |
| Site Area (Ha): | 598.7 |
| Search Buffer (m): | 100 |

## Site Details

Site at 487768,412414

Landmark INFORMATION GROUP

Tel: 0844 844 9952
Fax:
Web: [redacted]

# Historical Mapping Legends

## Ordnance Survey County Series and Ordnance Survey Plan 1:2,500

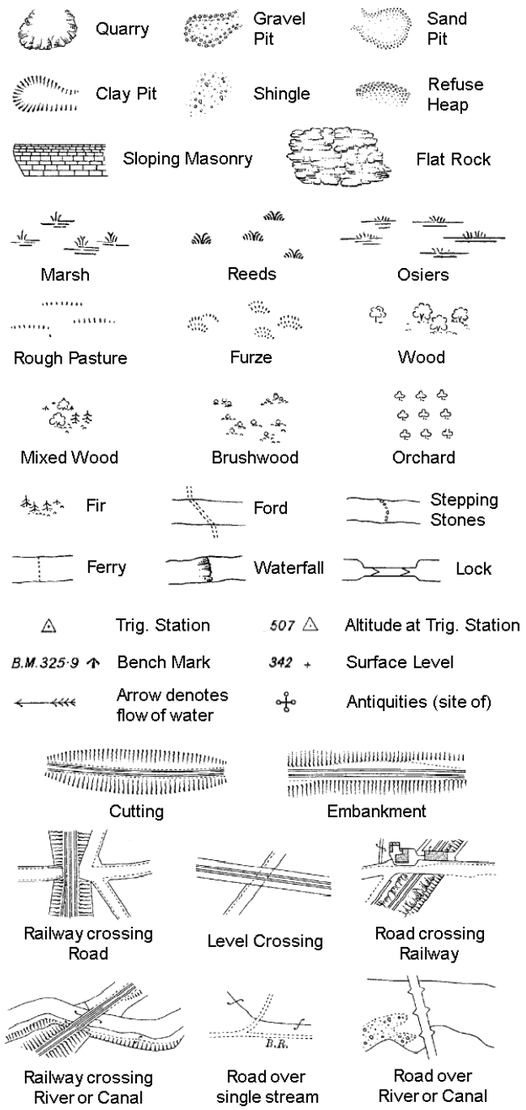


County Boundary (Geographical)
County & Civil Parish Boundary
Administrative County & Civil Parish Boundary
Co. Boro. Bdy. County Borough Boundary (England)
Co. Burgh Bdy. County Burgh Boundary (Scotland)

| | | | |
|---|---|---|---|
| B P B S | Boundary Post or Stone | P.C.B | Police Call Box |
| B.R. | Bridle Road | P | Pump |
| E.P | Electricity Pylon | S.P | Signal Post |
| F.B. | Foot Bridge | Sl. | Sluice |
| F.P. | Foot Path | Sp. | Spring |
| G.P | Guide Post or Board | T.C.B | Telephone Call Box |
| M.S | Mile Stone | Tr. | Trough |
| M.P M.R | Mooring Post or Ring | W | Well |

## Ordnance Survey Plan, Additional SIMs and Supply of Unpublished Survey Information 1:2,500 and 1:1,250

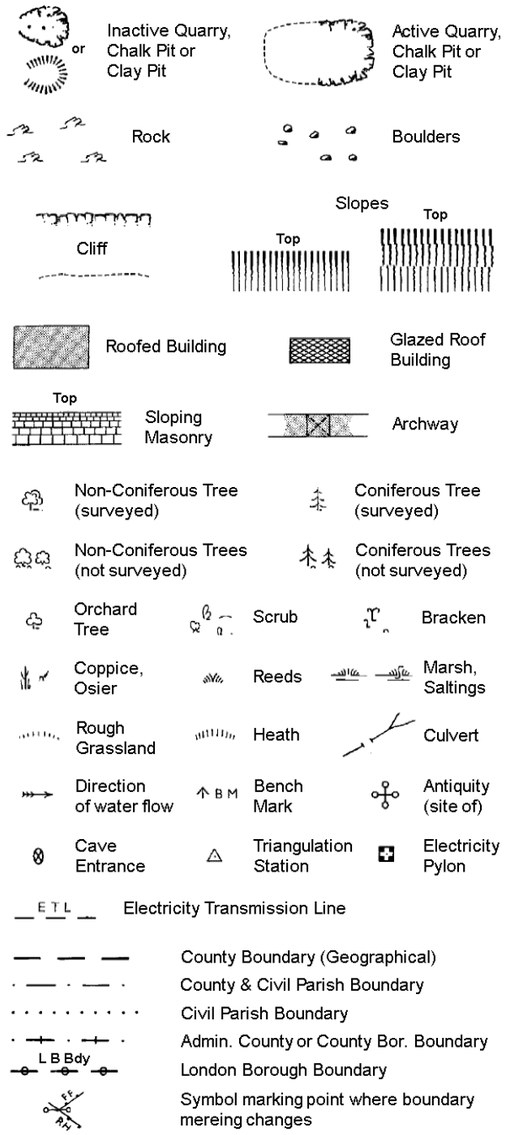


County Boundary (Geographical)
County & Civil Parish Boundary
Civil Parish Boundary
Admin. County or County Bor. Boundary
L B Bdy London Borough Boundary
Symbol marking point where boundary mereing changes

| | | | |
|---|---|---|---|
| BH | Beer House | P | Pillar, Pole or Post |
| BP, BS | Boundary Post or Stone | PO | Post Office |
| Cn, C | Capstan, Crane | PC | Public Convenience |
| Chy | Chimney | PH | Public House |
| D Fn | Drinking Fountain | Pp | Pump |
| El P | Electricity Pillar or Post | SB, S Br | Signal Box or Bridge |
| FAP | Fire Alarm Pillar | SP, SL | Signal Post or Light |
| FB | Foot Bridge | Spr | Spring |
| GP | Guide Post | Tk | Tank or Track |
| H | Hydrant or Hydraulic | TCB | Telephone Call Box |
| LC | Level Crossing | TCP | Telephone Call Post |
| MH | Manhole | Tr | Trough |
| MP | Mile Post or Mooring Post | Wr Pt, Wr T | Water Point, Water Tap |
| MS | Mile Stone | W | Well |
| NTL | Normal Tidal Limit | Wd Pp | Wind Pump |

## Large-Scale National Grid Data 1:2,500 and 1:1,250

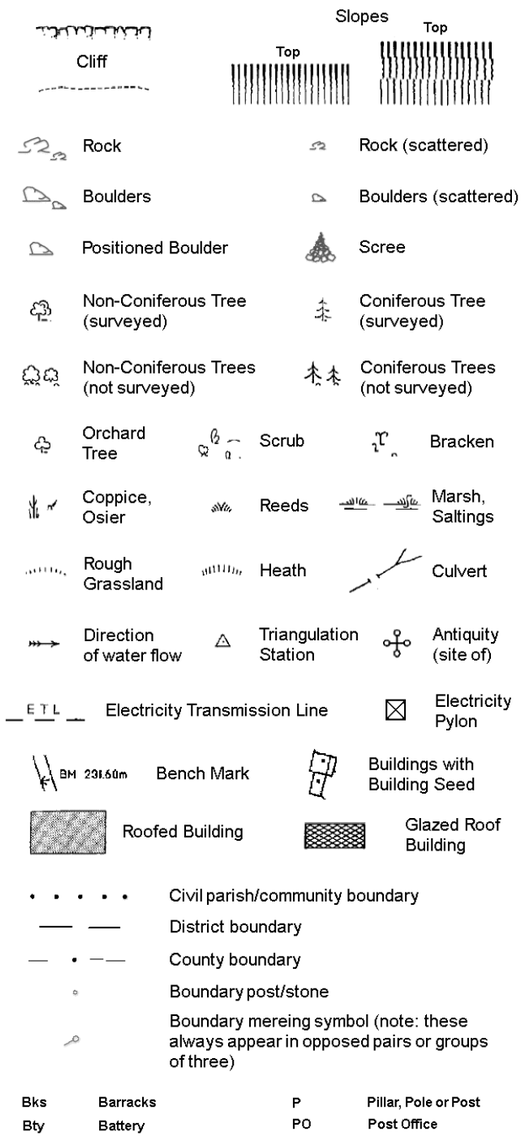


Civil parish/community boundary
District boundary
County boundary
Boundary post/stone
Boundary mereing symbol (note: these always appear in opposed pairs or groups of three)

| | | | |
|---|---|---|---|
| Bks | Barracks | P | Pillar, Pole or Post |
| Bty | Battery | PO | Post Office |
| Cemy | Cemetery | PC | Public Convenience |
| Chy | Chimney | Pp | Pump |
| Cis | Cistern | Ppg Sta | Pumping Station |
| Dismtd Rly | Dismantled Railway | PW | Place of Worship |
| El Gen Sta | Electricity Generating Station | Sewage Ppg Sta | Sewage Pumping Station |
| El P | Electricity Pole, Pillar | SB, S Br | Signal Box or Bridge |
| El Sub Sta | Electricity Sub Station | SP, SL | Signal Post or Light |
| FB | Filter Bed | Spr | Spring |
| Fn / D Fn | Fountain / Drinking Ftn. | Tk | Tank or Track |
| Gas Gov | Gas Valve Compound | Tr | Trough |
| GVC | Gas Governer | Wd Pp | Wind Pump |
| GP | Guide Post | Wr Pt, Wr T | Water Point, Water Tap |
| MH | Manhole | Wks | Works (building or area) |
| MP, MS | Mile Post or Mile Stone | W | Well |

Envirocheck®
LANDMARK INFORMATION GROUP®

## Historical Mapping & Photography included:

| Mapping Type | Scale | Date | Pg |
|---|---|---|---|
| Lincolnshire | 1:2,500 | 1886 | 2 |
| Lincolnshire | 1:2,500 | 1907 | 3 |
| Ordnance Survey Plan | 1:2,500 | 1964 - 1966 | 4 |
| Ordnance Survey Plan | 1:2,500 | 1977 - 1991 | 5 |
| Additional SIMs | 1:2,500 | 1981 - 1989 | 6 |
| Ordnance Survey Plan | 1:2,500 | 1985 - 1991 | 7 |
| Additional SIMs | 1:2,500 | 1988 - 1989 | 8 |
| Additional SIMs | 1:2,500 | 1989 | 9 |
| Additional SIMs | 1:2,500 | 1992 | 10 |
| Large-Scale National Grid Data | 1:2,500 | 1994 | 11 |
| Large-Scale National Grid Data | 1:2,500 | 1996 | 12 |

## Historical Map - Segment G7

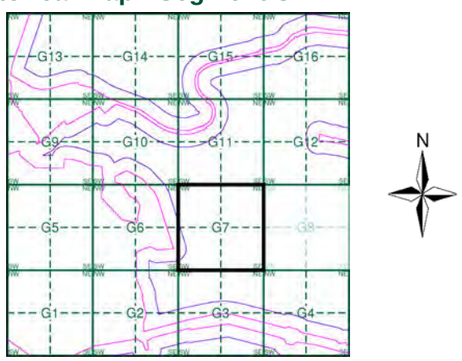


## Order Details

Order Number: 269869084_1_1
Customer Ref: MAN25291
National Grid Reference: 487770, 414100
Slice: G
Site Area (Ha): 598.7
Search Buffer (m): 100

## Site Details

Site at 487768,412414


Landmark INFORMATION GROUP
Tel: 0844 844 9952
Fax: 0844 844 9951
Web: [redacted]

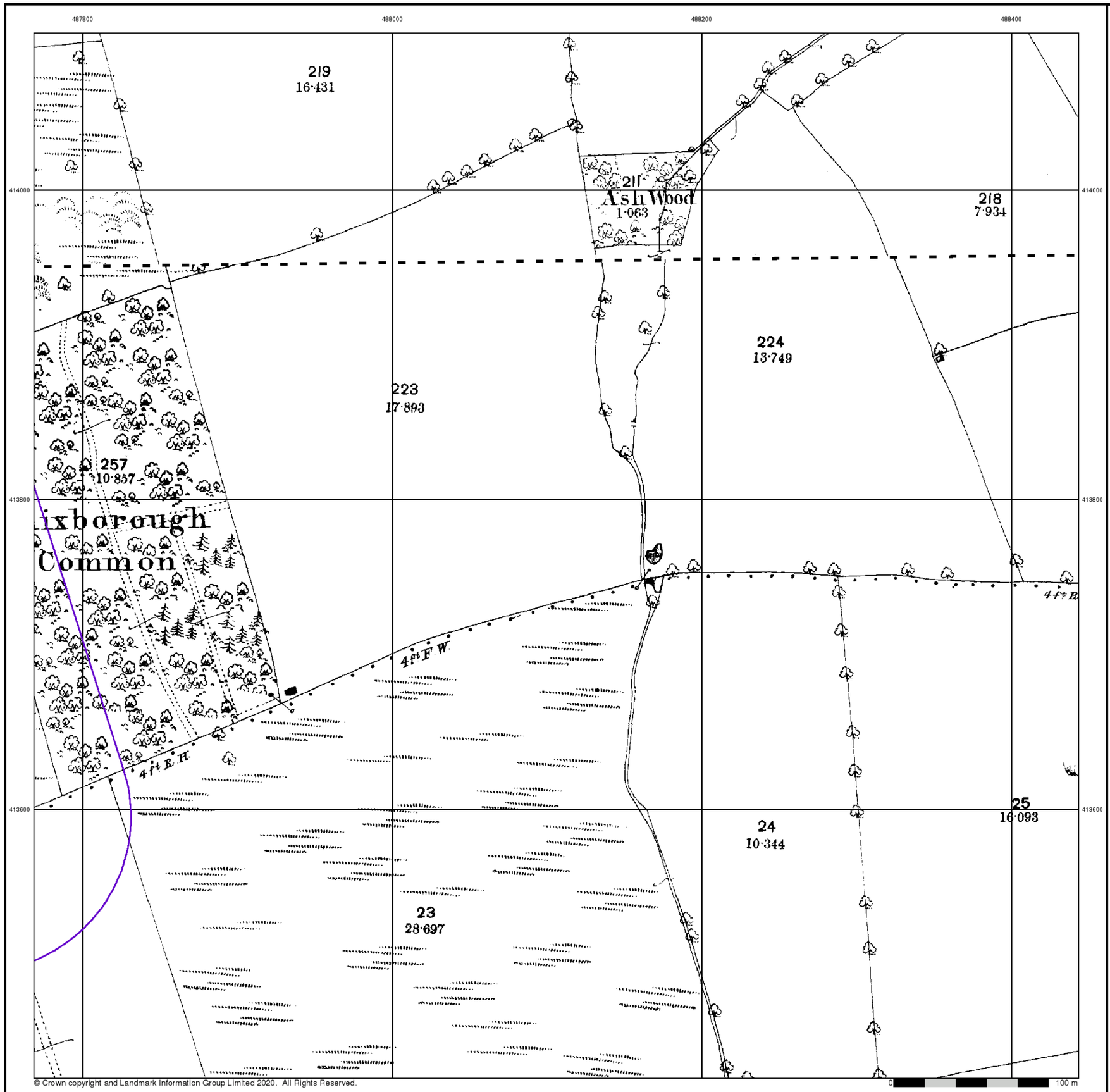


© Crown copyright and Landmark Information Group Limited 2020. All Rights Reserved.

# Envirocheck

LANDMARK INFORMATION GROUP

## Lincolnshire

## Published 1886

## Source map scale - 1:2,500

The historical maps shown were reproduced from maps predominantly held at the scale adopted for England, Wales and Scotland in the 1840`s. In 1854 the 1:2,500 scale was adopted for mapping urban areas and by 1896 it covered the whole of what were considered to be the cul ivated parts of Great Britain. The published date given below is often some years later than the surveyed date. Before 1938, all OS maps were based on the Cassini Projection, wi h independent surveys of a single county or group of counties, giving rise to significant inaccuracies in outlying areas.

## Map Name(s) and Date(s)

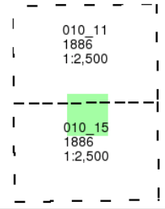


## Historical Map - Segment G7

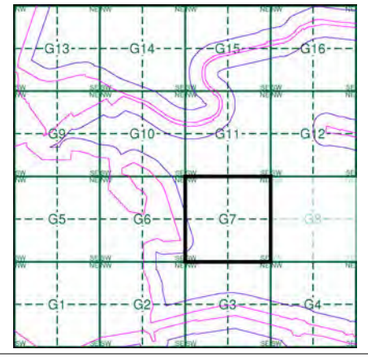


## Order Details

| | |
|---|---|
| Order Number: | 269869084_1_1 |
| Customer Ref: | MAN25291 |
| National Grid Reference: | 487770, 414100 |
| Slice: | G |
| Site Area (Ha): | 598.7 |
| Search Buffer (m): | 100 |

## Site Details

Site at 487768,412414

Landmark INFORMATION GROUP
Tel: 0844 844 9952
Fax: 0844 844 9951
Web:

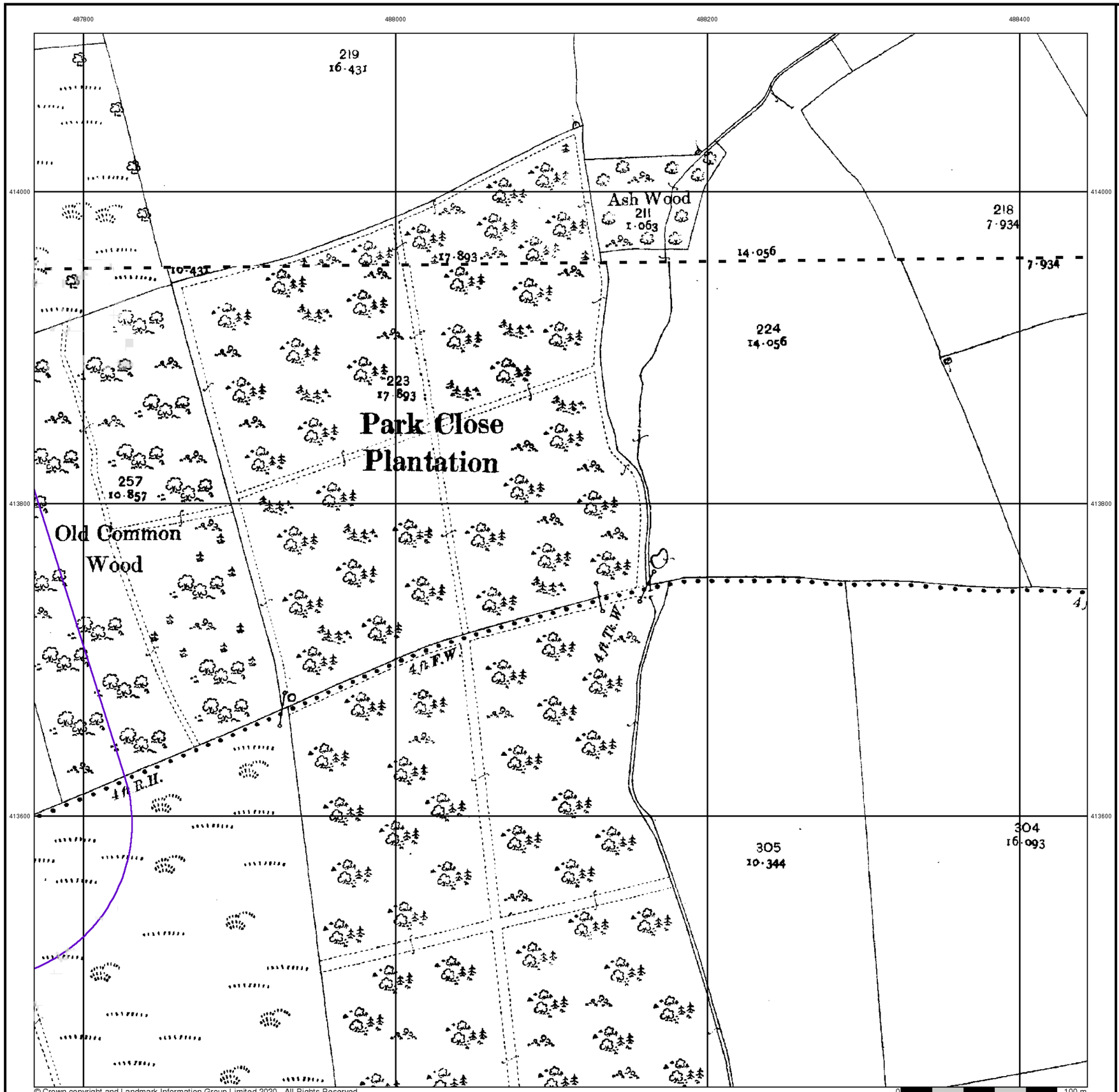


© Crown copyright and Landmark Information Group Limited 2020. All Rights Reserved.

Envirocheck®

LANDMARK INFORMATION GROUP®

## Lincolnshire

## Published 1907

## Source map scale - 1:2,500

The historical maps shown were reproduced from maps predominantly held at the scale adopted for England, Wales and Scotland in the 1840`s. In 1854 the 1:2,500 scale was adopted for mapping urban areas and by 1896 it covered the whole of what were considered to be the cul ivated parts of Great Britain. The published date given below is often some years later than the surveyed date. Before 1938, all OS maps were based on the Cassini Projection, wi h independent surveys of a single county or group of counties, giving rise to significant inaccuracies in outlying areas.

## Map Name(s) and Date(s)

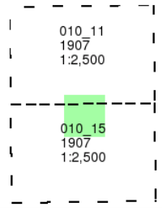


## Historical Map - Segment G7

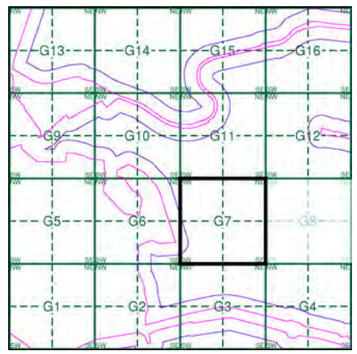


## Order Details

| | |
|---|---|
| Order Number: | 269869084_1_1 |
| Customer Ref: | MAN25291 |
| National Grid Reference: | 487770, 414100 |
| Slice: | G |
| Site Area (Ha): | 598.7 |
| Search Buffer (m): | 100 |

## Site Details

Site at 487768,412414

Landmark INFORMATION GROUP

Tel: 0844 844 9952
Fax: 0844 844 9951
Web: [redacted]

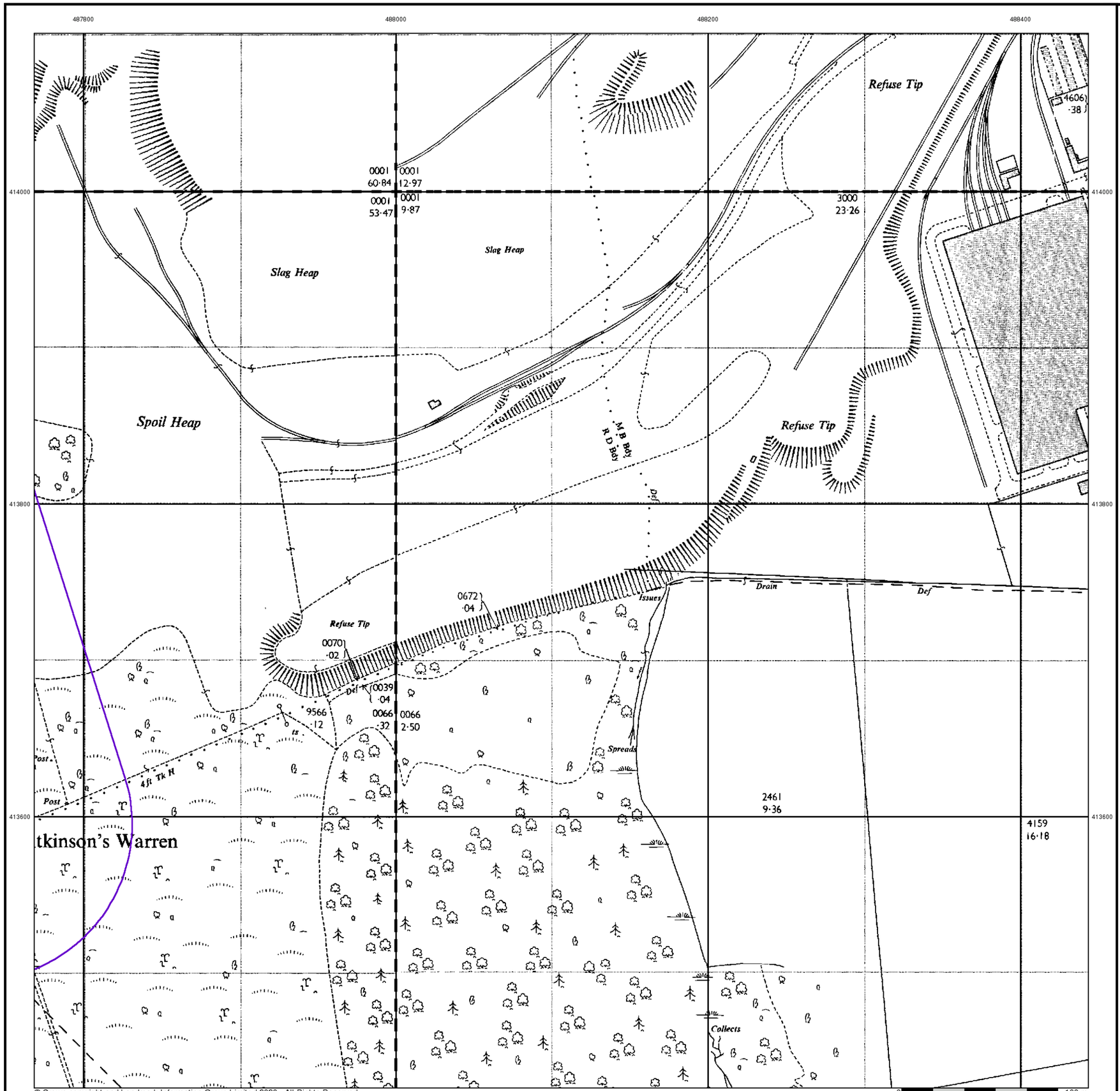


© Crown copyright and Landmark Information Group Limited 2020. All Rights Reserved.

Envirocheck®

LANDMARK INFORMATION GROUP®

## Ordnance Survey Plan

**Published 1964 - 1966**

**Source map scale - 1:2,500**

The historical maps shown were reproduced from maps predominantly held at the scale adopted for England, Wales and Scotland in the 1840`s. In 1854 the 1:2,500 scale was adopted for mapping urban areas and by 1896 it covered the whole of what were considered to be the cul ivated parts of Great Britain. The published date given below is often some years later than the surveyed date. Before 1938, all OS maps were based on the Cassini Projection, wi h independent surveys of a single county or group of counties, giving rise to significant inaccuracies in outlying areas.

## Map Name(s) and Date(s)

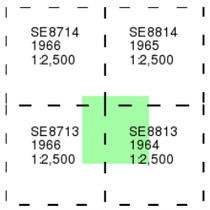


## Historical Map - Segment G7

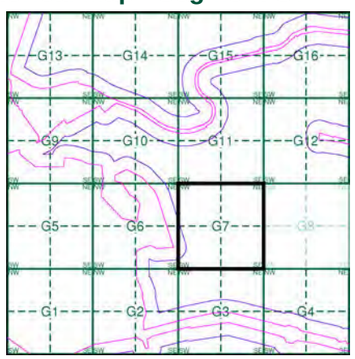


## Order Details

| | |
|---|---|
| Order Number: | 269869084_1_1 |
| Customer Ref: | MAN25291 |
| National Grid Reference: | 487770, 414100 |
| Slice: | G |
| Site Area (Ha): | 598.7 |
| Search Buffer (m): | 100 |

## Site Details

Site at 487768,412414

Landmark INFORMATION GROUP

Tel: 0844 844 9952
Fax: 0844 844 9951
Web: [redacted]

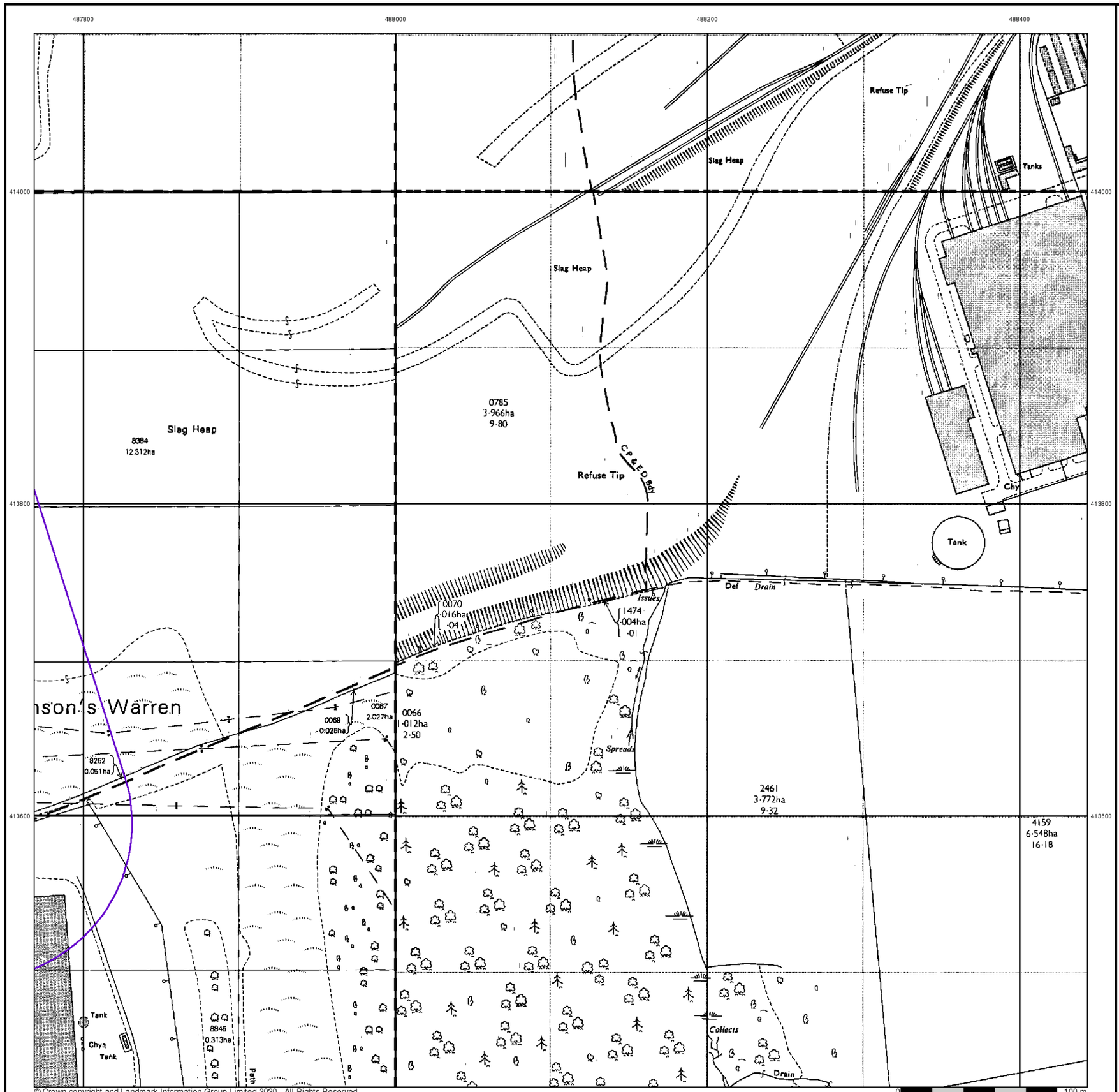


© Crown copyright and Landmark Information Group Limited 2020. All Rights Reserved.

Envirocheck®

LANDMARK INFORMATION GROUP®

## Ordnance Survey Plan

**Published 1977 - 1991**

**Source map scale - 1:2,500**

The historical maps shown were reproduced from maps predominantly held at the scale adopted for England, Wales and Scotland in the 1840`s. In 1854 the 1:2,500 scale was adopted for mapping urban areas and by 1896 it covered the whole of what were considered to be the cul ivated parts of Great Britain. The published date given below is often some years later than the surveyed date. Before 1938, all OS maps were based on the Cassini Projection, wi h independent surveys of a single county or group of counties, giving rise to significant inaccuracies in outlying areas.

## Map Name(s) and Date(s)

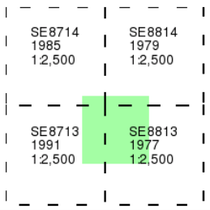


## Historical Map - Segment G7

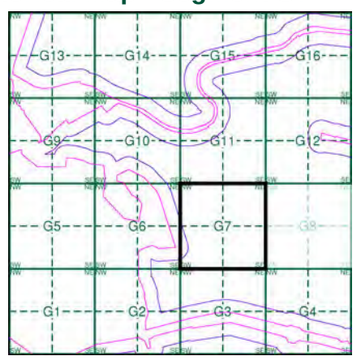


## Order Details

| | |
|---|---|
| Order Number: | 269869084_1_1 |
| Customer Ref: | MAN25291 |
| National Grid Reference: | 487770, 414100 |
| Slice: | G |
| Site Area (Ha): | 598.7 |
| Search Buffer (m): | 100 |

## Site Details

Site at 487768,412414

Landmark INFORMATION GROUP

Tel: 0844 844 9952
Fax: 0844 844 9951
Web: [redacted]

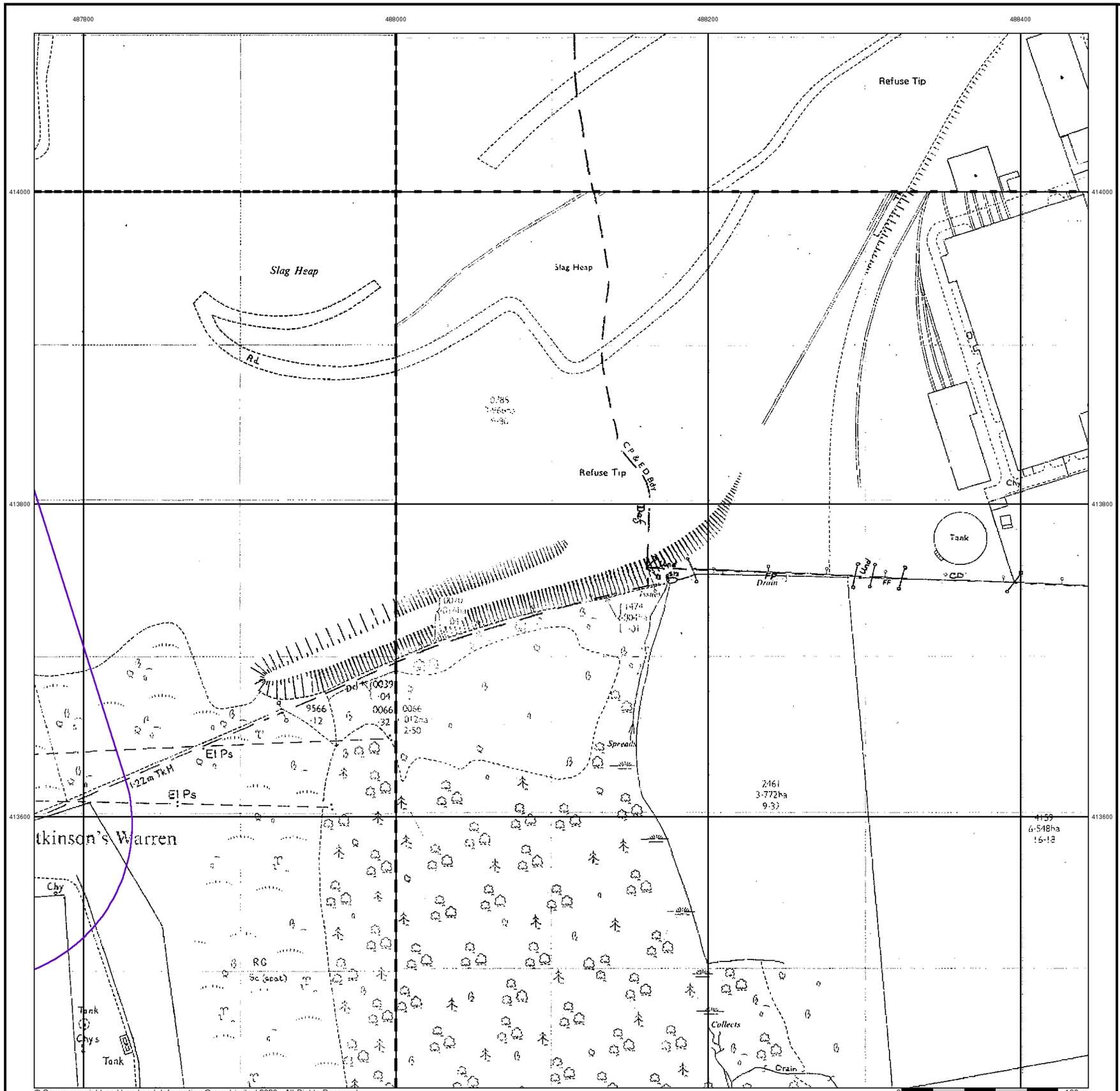


# Envirocheck®

LANDMARK INFORMATION GROUP®

## Additional SIMs

**Published 1981 - 1989**

**Source map scale - 1:2,500**

The SIM cards (Ordnance Survey's `Survey of Information on Microfilm') are further, minor editions of mapping which were produced and published in between the main editions as an area was updated. They date from 1947 to 1994, and contain detailed information on buildings, roads and land-use. These maps were produced at both 1:2,500 and 1:1,250 scales.

## Map Name(s) and Date(s)

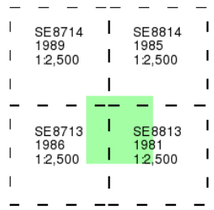


## Historical Map - Segment G7

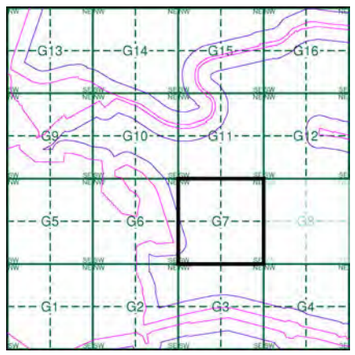


## Order Details

| | |
|---|---|
| Order Number: | 269869084_1_1 |
| Customer Ref: | MAN25291 |
| National Grid Reference: | 487770, 414100 |
| Slice: | G |
| Site Area (Ha): | 598.7 |
| Search Buffer (m): | 100 |

## Site Details

Site at 487768,412414


Landmark INFORMATION GROUP

Tel: 0844 844 9952
Fax: 0844 844 9951
Web: [redacted]

© Crown copyright and Landmark Information Group Limited 2020. All Rights Reserved.

Envirocheck®

LANDMARK INFORMATION GROUP®

## Ordnance Survey Plan

**Published 1985 - 1991**

**Source map scale - 1:2,500**

The historical maps shown were reproduced from maps predominantly held at the scale adopted for England, Wales and Scotland in the 1840`s. In 1854 the 1:2,500 scale was adopted for mapping urban areas and by 1896 it covered the whole of what were considered to be the cul ivated parts of Great Britain. The published date given below is often some years later than the surveyed date. Before 1938, all OS maps were based on the Cassini Projection, wi h independent surveys of a single county or group of counties, giving rise to significant inaccuracies in outlying areas.

## Map Name(s) and Date(s)

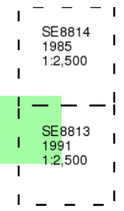


## Historical Map - Segment G7

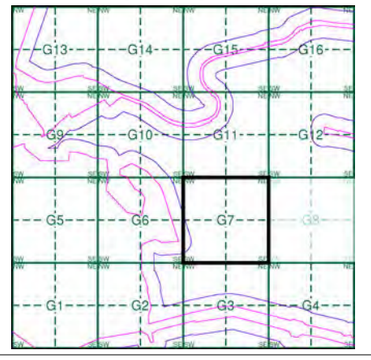


## Order Details

| | |
|---|---|
| Order Number: | 269869084_1_1 |
| Customer Ref: | MAN25291 |
| National Grid Reference: | 487770, 414100 |
| Slice: | G |
| Site Area (Ha): | 598.7 |
| Search Buffer (m): | 100 |

## Site Details

Site at 487768,412414

Landmark INFORMATION GROUP

Tel: 0844 844 9952
Fax: 0844 844 9951
Web: [redacted]

© Crown copyright and Landmark Information Group Limited 2020. All Rights Reserved.

Envirocheck®

LANDMARK INFORMATION GROUP®

## Additional SIMs

**Published 1988 - 1989**

**Source map scale - 1:2,500**

The SIM cards (Ordnance Survey's `Survey of Information on Microfilm') are further, minor editions of mapping which were produced and published in between the main editions as an area was updated. They date from 1947 to 1994, and contain detailed information on buildings, roads and land-use. These maps were produced at both 1:2,500 and 1:1,250 scales.

## Map Name(s) and Date(s)

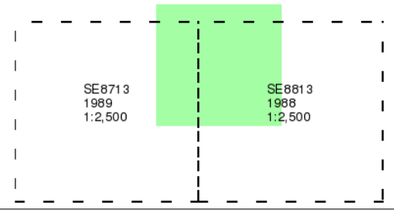


## Historical Map - Segment G7

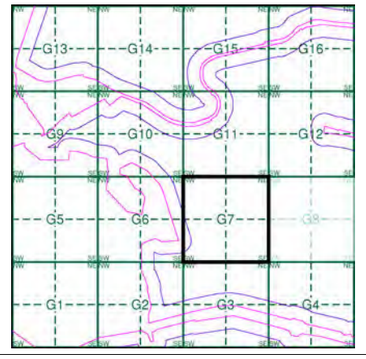


## Order Details

| | |
|---|---|
| Order Number: | 269869084_1_1 |
| Customer Ref: | MAN25291 |
| National Grid Reference: | 487770, 414100 |
| Slice: | G |
| Site Area (Ha): | 598.7 |
| Search Buffer (m): | 100 |

## Site Details

Site at 487768,412414

Landmark INFORMATION GROUP

Tel: 0844 844 9952
Fax: 0844 844 9951
Web: [redacted]

© Crown copyright and Landmark Information Group Limited 2020. All Rights Reserved.

Envirocheck®

LANDMARK INFORMATION GROUP®

## Additional SIMs

**Published 1989**

**Source map scale - 1:2,500**

The SIM cards (Ordnance Survey's `Survey of Information on Microfilm') are further, minor editions of mapping which were produced and published in between the main editions as an area was updated. They date from 1947 to 1994, and contain detailed information on buildings, roads and land-use. These maps were produced at both 1:2,500 and 1:1,250 scales.

## Map Name(s) and Date(s)

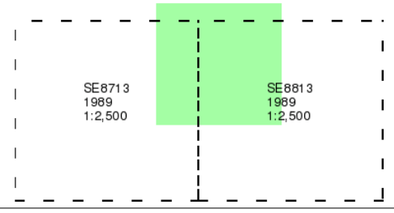


## Historical Map - Segment G7

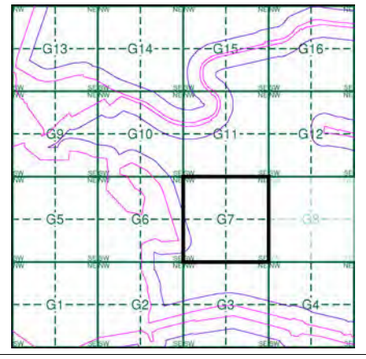


## Order Details

| | |
|---|---|
| Order Number: | 269869084_1_1 |
| Customer Ref: | MAN25291 |
| National Grid Reference: | 487770, 414100 |
| Slice: | G |
| Site Area (Ha): | 598.7 |
| Search Buffer (m): | 100 |

## Site Details

Site at 487768,412414

Landmark INFORMATION GROUP
Tel: 0844 844 9952
Fax: 0844 844 9951
Web: [redacted]

© Crown copyright and Landmark Information Group Limited 2020. All Rights Reserved.

Envirocheck®

LANDMARK INFORMATION GROUP®

## Additional SIMs

**Published 1992**

**Source map scale - 1:2,500**

The SIM cards (Ordnance Survey's `Survey of Information on Microfilm') are further, minor editions of mapping which were produced and published in between the main editions as an area was updated. They date from 1947 to 1994, and contain detailed information on buildings, roads and land-use. These maps were produced at both 1:2,500 and 1:1,250 scales.

## Map Name(s) and Date(s)

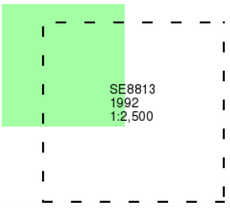


## Historical Map - Segment G7

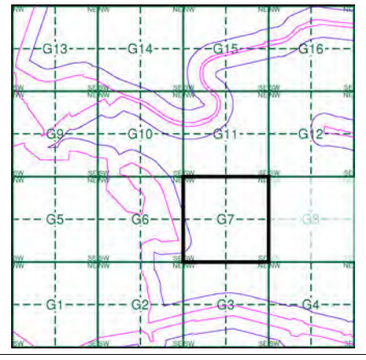


## Order Details

| | |
|---|---|
| Order Number: | 269869084_1_1 |
| Customer Ref: | MAN25291 |
| National Grid Reference: | 487770, 414100 |
| Slice: | G |
| Site Area (Ha): | 598.7 |
| Search Buffer (m): | 100 |

## Site Details

Site at 487768,412414

Landmark INFORMATION GROUP

Tel: 0844 844 9952
Fax: 0844 844 9951
Web: [redacted]

© Crown copyright and Landmark Information Group Limited 2020. All Rights Reserved.

Envirocheck®

LANDMARK INFORMATION GROUP®

## Large-Scale National Grid Data

**Published 1994**

**Source map scale - 1:2,500**

'Large Scale Na ional Grid Data' superseded S M cards (Ordnance Survey's 'Survey of Information on Microfilm') in 1992, and continued to be produced until 1999. These maps were the fore-runners of digital mapping and so provide detailed information on houses and roads, but tend to show less topographic features such as vegetation. These maps were produced at both 1:2,500 and 1:1,250 scales.

## Map Name(s) and Date(s)

| | |
|---|---|
| SE8714 1994 1:2,500 | SE8814 1994 1:2,500 |
| SE8713 1994 1:2,500 | SE8813 1994 1:2,500 |

## Historical Map - Segment G7

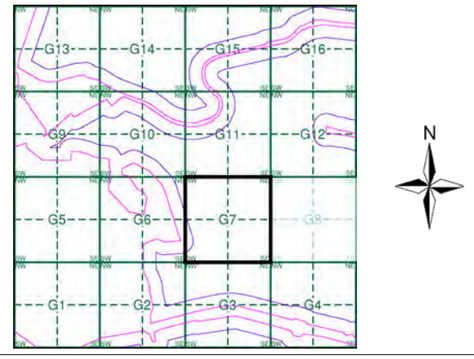


## Order Details

| | |
|---|---|
| Order Number: | 269869084_1_1 |
| Customer Ref: | MAN25291 |
| National Grid Reference: | 487770, 414100 |
| Slice: | G |
| Site Area (Ha): | 598.7 |
| Search Buffer (m): | 100 |

## Site Details

Site at 487768,412414

Landmark INFORMATION GROUP

Tel: 0844 844 9952
Fax: 0844 844 9951
Web: [redacted]

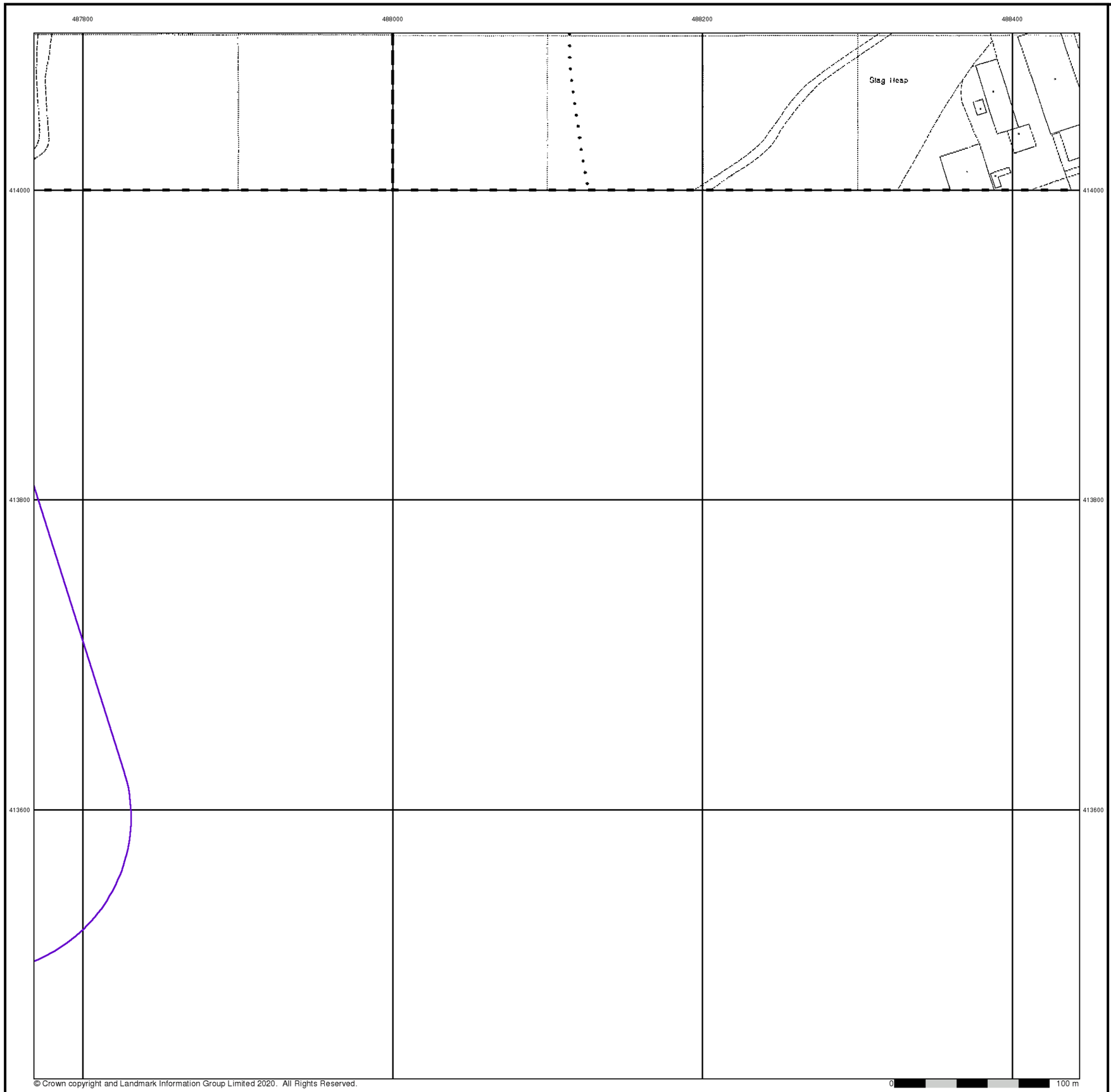


© Crown copyright and Landmark Information Group Limited 2020. All Rights Reserved.

Envirocheck®
LANDMARK INFORMATION GROUP®

## Large-Scale National Grid Data

**Published 1996**

**Source map scale - 1:2,500**

'Large Scale Na ional Grid Data' superseded S M cards (Ordnance Survey's 'Survey of Information on Microfilm') in 1992, and continued to be produced until 1999. These maps were the fore-runners of digital mapping and so provide detailed information on houses and roads, but tend to show less topographic features such as vegetation. These maps were produced at both 1:2,500 and 1:1,250 scales.

## Map Name(s) and Date(s)

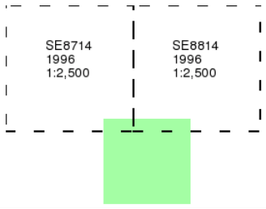


## Historical Map - Segment G7

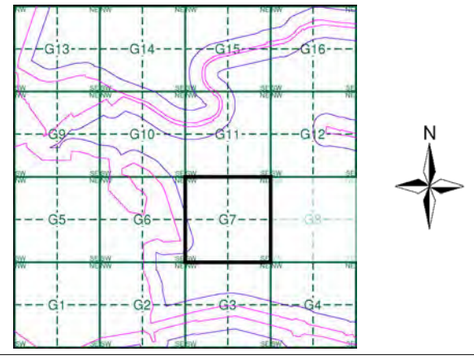


## Order Details

| | |
|---|---|
| Order Number: | 269869084_1_1 |
| Customer Ref: | MAN25291 |
| National Grid Reference: | 487770, 414100 |
| Slice: | G |
| Site Area (Ha): | 598.7 |
| Search Buffer (m): | 100 |

## Site Details

Site at 487768,412414

Landmark INFORMATION GROUP
Tel: 0844 844 9952
Fax: 0844 844 9951
Web: [redacted]

# Historical Mapping Legends

## Ordnance Survey County Series and Ordnance Survey Plan 1:2,500

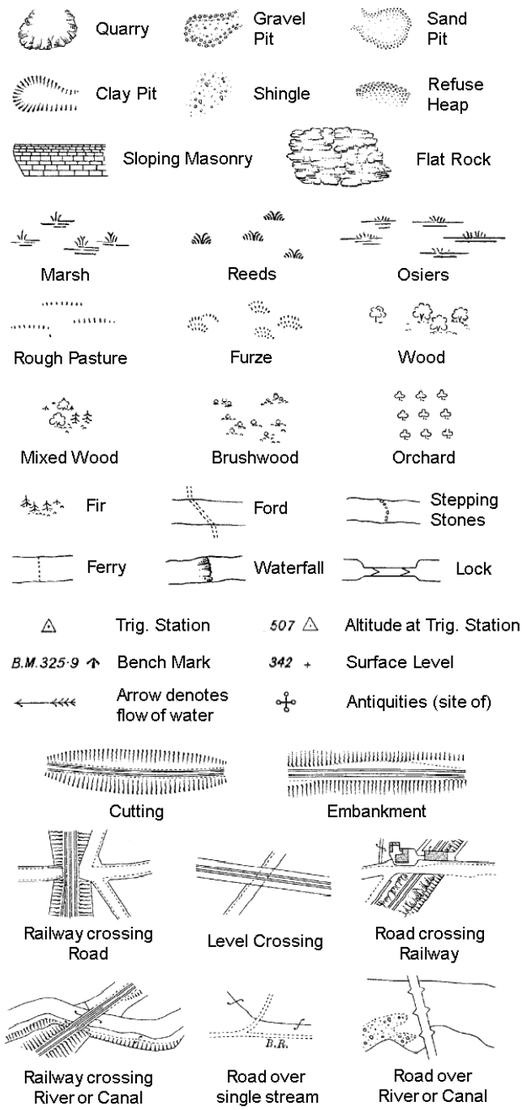


County Boundary (Geographical)
County & Civil Parish Boundary
Administrative County & Civil Parish Boundary
Co. Boro. Bdy. County Borough Boundary (England)
Co. Burgh Bdy. County Burgh Boundary (Scotland)

| | | | |
|---|---|---|---|
| B P B S | Boundary Post or Stone | P.C.B | Police Call Box |
| B.R. | Bridle Road | P | Pump |
| E.P | Electricity Pylon | S.P | Signal Post |
| F.B. | Foot Bridge | Sl. | Sluice |
| F.P. | Foot Path | Sp. | Spring |
| G.P | Guide Post or Board | T.C.B | Telephone Call Box |
| M.S | Mile Stone | Tr. | Trough |
| M.P M.R | Mooring Post or Ring | W | Well |

## Ordnance Survey Plan, Additional SIMs and Supply of Unpublished Survey Information 1:2,500 and 1:1,250

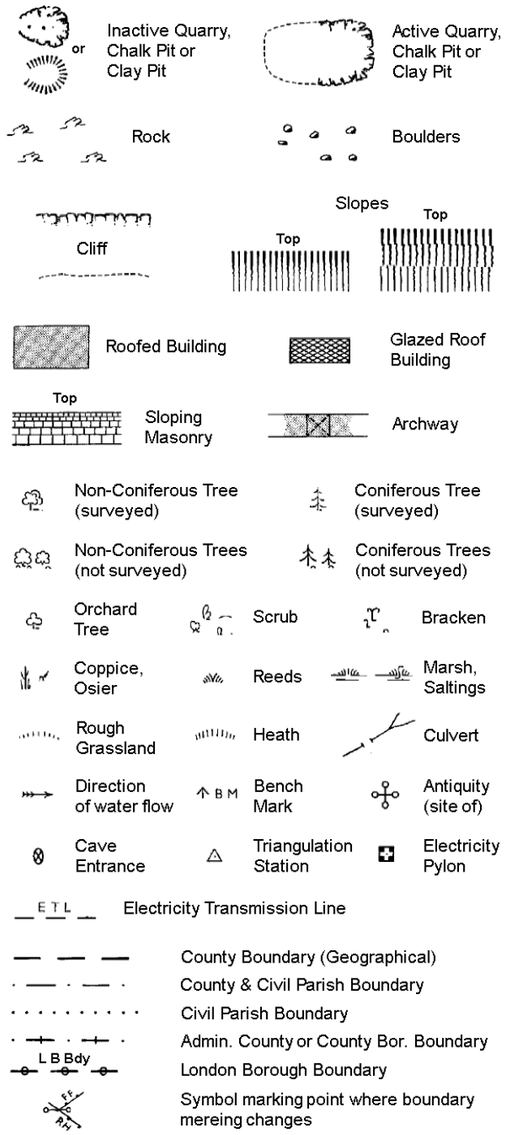


County Boundary (Geographical)
County & Civil Parish Boundary
Civil Parish Boundary
Admin. County or County Bor. Boundary
L B Bdy London Borough Boundary
Symbol marking point where boundary mereing changes

| | | | |
|---|---|---|---|
| BH | Beer House | P | Pillar, Pole or Post |
| BP, BS | Boundary Post or Stone | PO | Post Office |
| Cn, C | Capstan, Crane | PC | Public Convenience |
| Chy | Chimney | PH | Public House |
| D Fn | Drinking Fountain | Pp | Pump |
| El P | Electricity Pillar or Post | SB, S Br | Signal Box or Bridge |
| FAP | Fire Alarm Pillar | SP, SL | Signal Post or Light |
| FB | Foot Bridge | Spr | Spring |
| GP | Guide Post | Tk | Tank or Track |
| H | Hydrant or Hydraulic | TCB | Telephone Call Box |
| LC | Level Crossing | TCP | Telephone Call Post |
| MH | Manhole | Tr | Trough |
| MP | Mile Post or Mooring Post | Wr Pt, Wr T | Water Point, Water Tap |
| MS | Mile Stone | W | Well |
| NTL | Normal Tidal Limit | Wd Pp | Wind Pump |

## Large-Scale National Grid Data 1:2,500 and 1:1,250

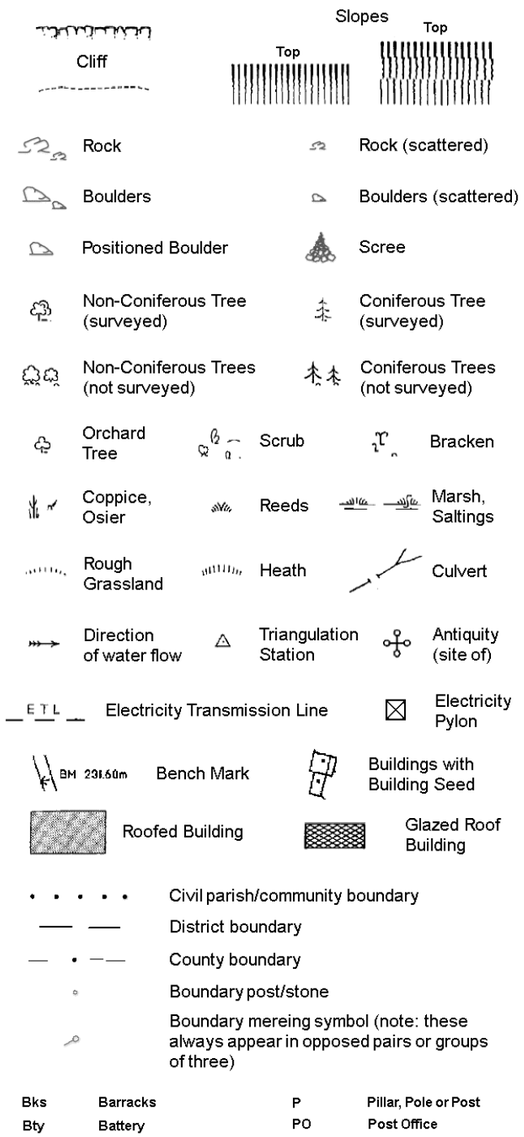


Civil parish/community boundary
District boundary
County boundary
Boundary post/stone
Boundary mereing symbol (note: these always appear in opposed pairs or groups of three)

| | | | |
|---|---|---|---|
| Bks | Barracks | P | Pillar, Pole or Post |
| Bty | Battery | PO | Post Office |
| Cemy | Cemetery | PC | Public Convenience |
| Chy | Chimney | Pp | Pump |
| Cis | Cistern | Ppg Sta | Pumping Station |
| Dismtd Rly | Dismantled Railway | PW | Place of Worship |
| El Gen Sta | Electricity Generating Station | Sewage Ppg Sta | Sewage Pumping Station |
| El P | Electricity Pole, Pillar | SB, S Br | Signal Box or Bridge |
| El Sub Sta | Electricity Sub Station | SP, SL | Signal Post or Light |
| FB | Filter Bed | Spr | Spring |
| Fn / D Fn | Fountain / Drinking Ftn. | Tk | Tank or Track |
| Gas Gov | Gas Valve Compound | Tr | Trough |
| GVC | Gas Governer | Wd Pp | Wind Pump |
| GP | Guide Post | Wr Pt, Wr T | Water Point, Water Tap |
| MH | Manhole | Wks | Works (building or area) |
| MP, MS | Mile Post or Mile Stone | W | Well |

Envirocheck®
LANDMARK INFORMATION GROUP®

## Historical Mapping & Photography included:

| Mapping Type | Scale | Date | Pg |
|---|---|---|---|
| Lincolnshire | 1:2,500 | 1886 | 2 |
| Lincolnshire | 1:2,500 | 1907 | 3 |
| Ordnance Survey Plan | 1:2,500 | 1966 | 4 |
| Ordnance Survey Plan | 1:2,500 | 1981 - 1985 | 5 |
| Ordnance Survey Plan | 1:2,500 | 1985 | 6 |
| Additional SIMs | 1:2,500 | 1985 - 1989 | 7 |
| Additional SIMs | 1:2,500 | 1989 | 8 |
| Large-Scale National Grid Data | 1:2,500 | 1994 | 9 |
| Large-Scale National Grid Data | 1:2,500 | 1994 | 10 |
| Large-Scale National Grid Data | 1:2,500 | 1996 | 11 |

## Historical Map - Segment G9

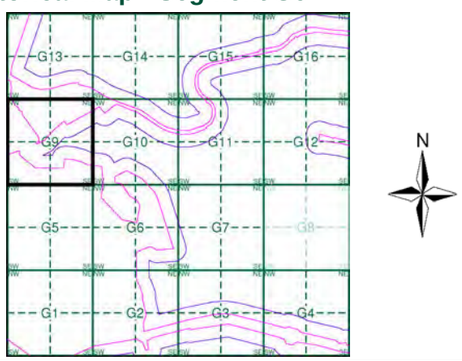


## Order Details

Order Number: 269869084_1_1
Customer Ref: MAN25291
National Grid Reference: 487770, 414100
Slice: G
Site Area (Ha): 598.7
Search Buffer (m): 100

## Site Details

Site at 487768,412414


Landmark INFORMATION GROUP
Tel: 0844 844 9952
Fax: 0844 844 9951
Web: [redacted]

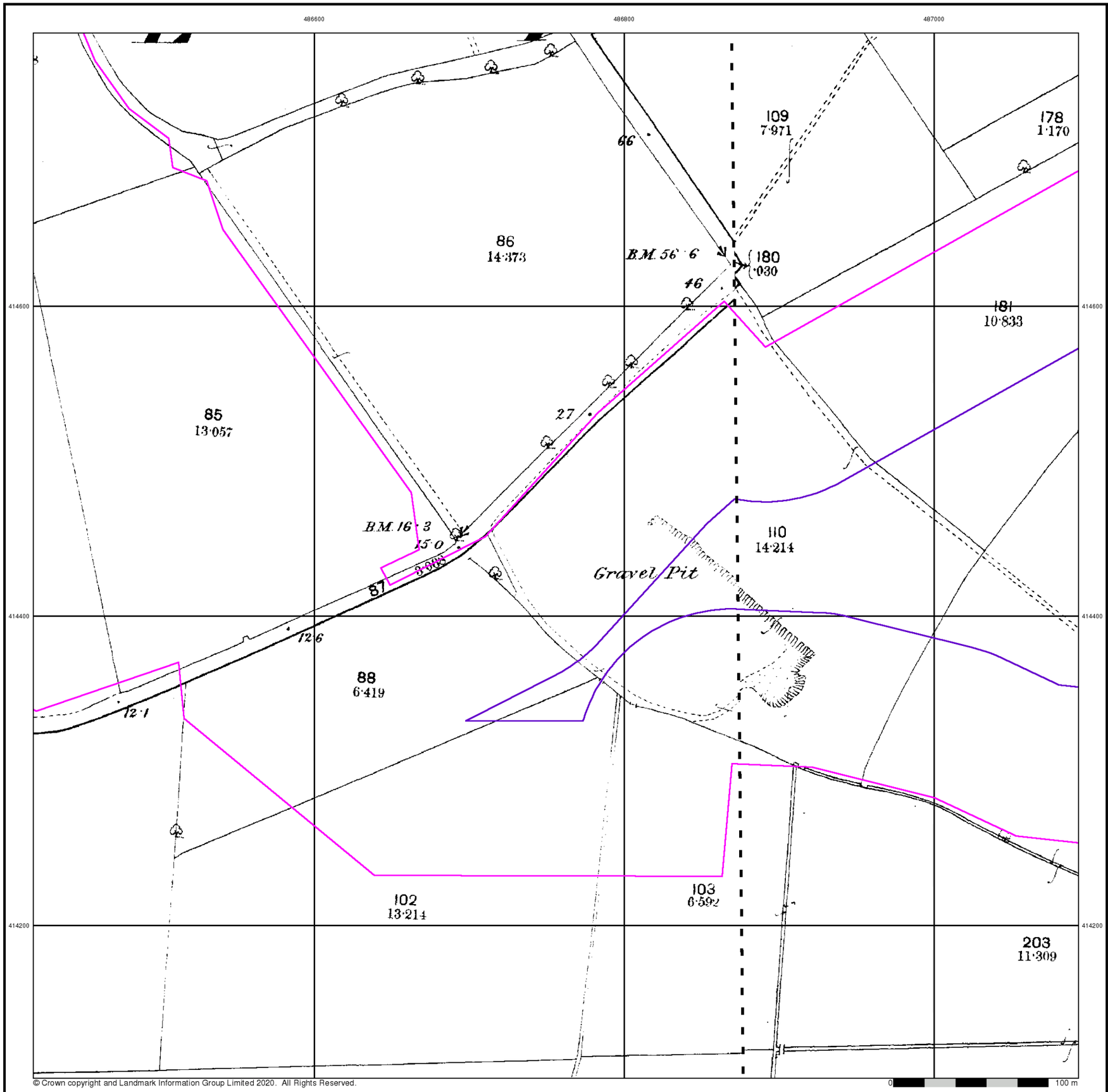

© Crown copyright and Landmark Information Group Limited 2020. All Rights Reserved.

Envirocheck®

LANDMARK INFORMATION GROUP®

## Lincolnshire

## Published 1886

## Source map scale - 1:2,500

The historical maps shown were reproduced from maps predominantly held at the scale adopted for England, Wales and Scotland in the 1840`s. In 1854 the 1:2,500 scale was adopted for mapping urban areas and by 1896 it covered the whole of what were considered to be the cul ivated parts of Great Britain. The published date given below is often some years later than the surveyed date. Before 1938, all OS maps were based on the Cassini Projection, wi h independent surveys of a single county or group of counties, giving rise to significant inaccuracies in outlying areas.

## Map Name(s) and Date(s)

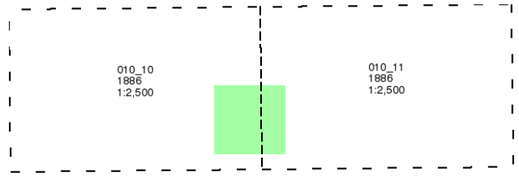


## Historical Map - Segment G9

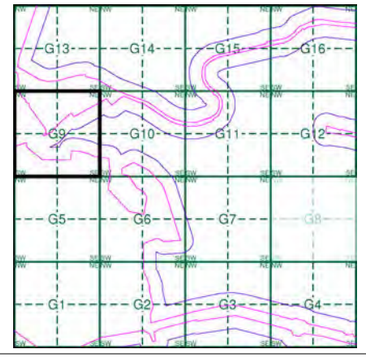


## Order Details

| | |
|---|---|
| Order Number: | 269869084_1_1 |
| Customer Ref: | MAN25291 |
| National Grid Reference: | 487770, 414100 |
| Slice: | G |
| Site Area (Ha): | 598.7 |
| Search Buffer (m): | 100 |

## Site Details

Site at 487768,412414

Landmark INFORMATION GROUP

Tel: 0844 844 9952
Fax: 0844 844 9951
Web: [redacted]

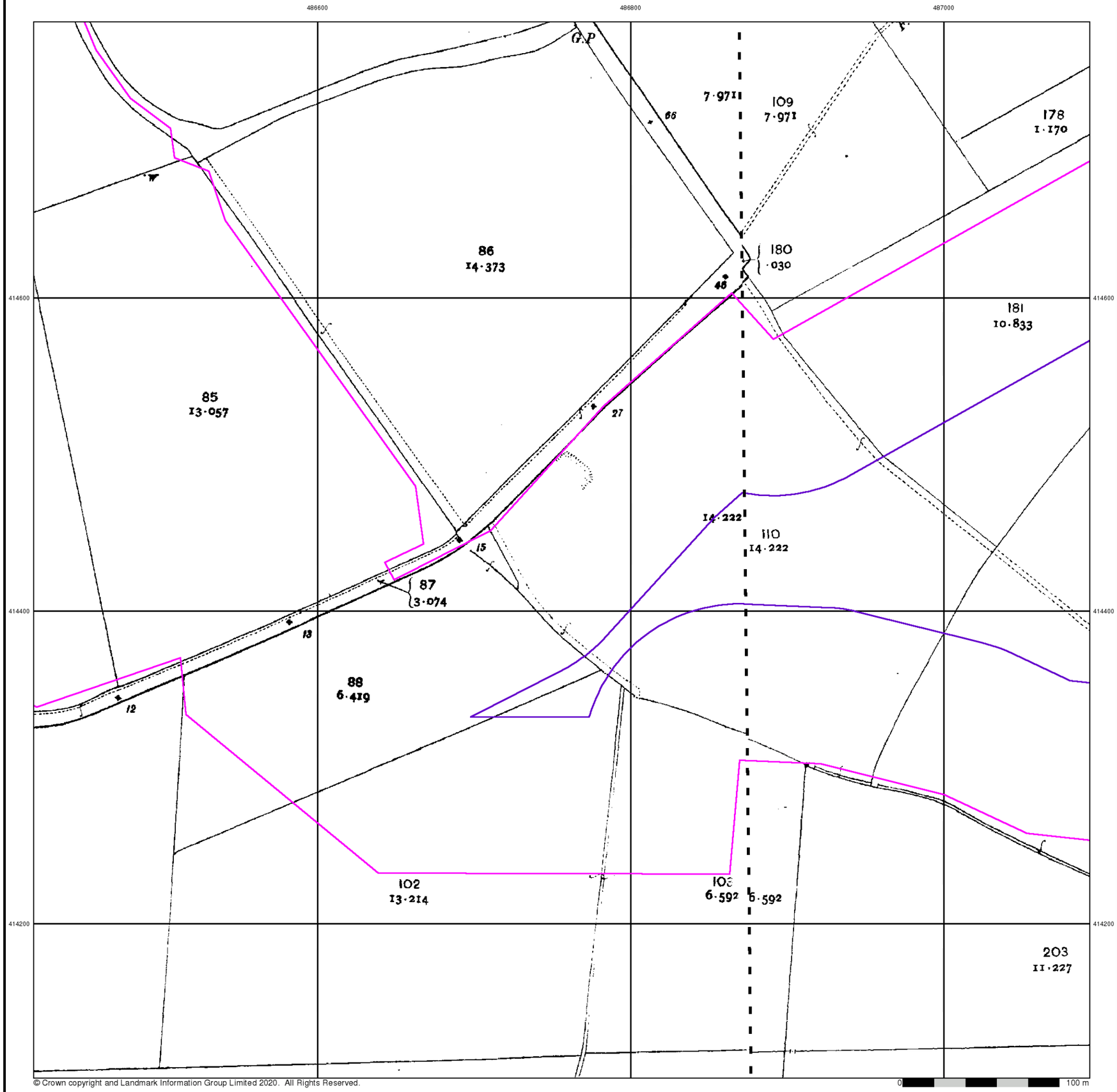


© Crown copyright and Landmark Information Group Limited 2020. All Rights Reserved.

0 100 m

Envirocheck®
LANDMARK INFORMATION GROUP®

## Lincolnshire

## Published 1907

## Source map scale - 1:2,500

The historical maps shown were reproduced from maps predominantly held at the scale adopted for England, Wales and Scotland in the 1840`s. In 1854 the 1:2,500 scale was adopted for mapping urban areas and by 1896 it covered the whole of what were considered to be the cul ivated parts of Great Britain. The published date given below is often some years later than the surveyed date. Before 1938, all OS maps were based on the Cassini Projection, wi h independent surveys of a single county or group of counties, giving rise to significant inaccuracies in outlying areas.

## Map Name(s) and Date(s)

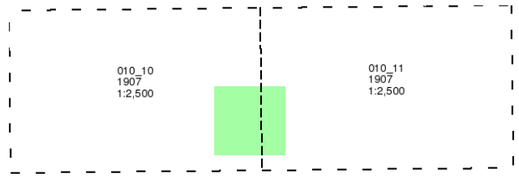


## Historical Map - Segment G9

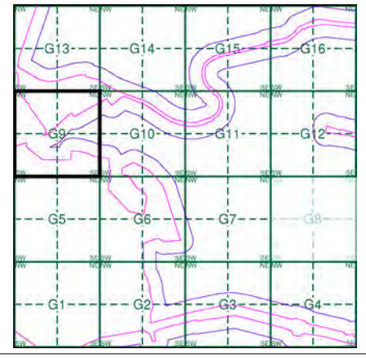


## Order Details

| | |
|---|---|
| Order Number: | 269869084_1_1 |
| Customer Ref: | MAN25291 |
| National Grid Reference: | 487770, 414100 |
| Slice: | G |
| Site Area (Ha): | 598.7 |
| Search Buffer (m): | 100 |

## Site Details

Site at 487768,412414

Landmark INFORMATION GROUP
Tel: 0844 844 9952
Fax: 0844 844 9951
Web:

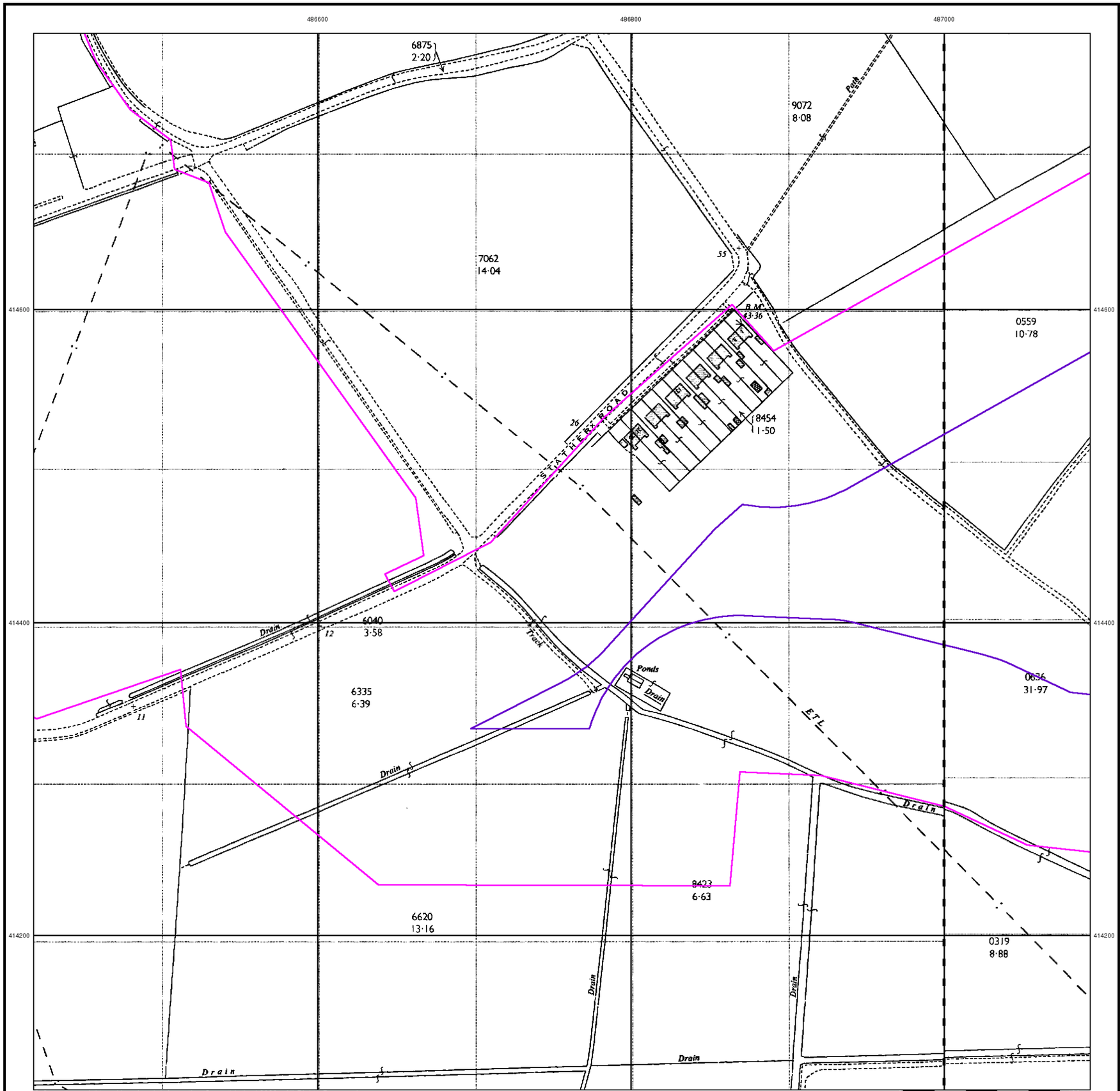


© Crown copyright and Landmark Information Group Limited 2020. All Rights Reserved.

Envirocheck®

LANDMARK INFORMATION GROUP®

## Ordnance Survey Plan

## Published 1966

## Source map scale - 1:2,500

The historical maps shown were reproduced from maps predominantly held at the scale adopted for England, Wales and Scotland in the 1840`s. In 1854 the 1:2,500 scale was adopted for mapping urban areas and by 1896 it covered the whole of what were considered to be the cul ivated parts of Great Britain. The published date given below is often some years later than the surveyed date. Before 1938, all OS maps were based on the Cassini Projection, wi h independent surveys of a single county or group of counties, giving rise to significant inaccuracies in outlying areas.

## Map Name(s) and Date(s)

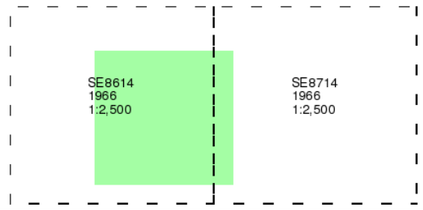


## Historical Map - Segment G9

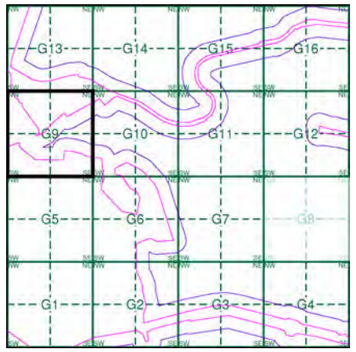


## Order Details

| | |
|---|---|
| Order Number: | 269869084_1_1 |
| Customer Ref: | MAN25291 |
| National Grid Reference: | 487770, 414100 |
| Slice: | G |
| Site Area (Ha): | 598.7 |
| Search Buffer (m): | 100 |

## Site Details

Site at 487768,412414

Landmark INFORMATION GROUP

Tel: 0844 844 9952
Fax: 0844 844 9951
Web: [redacted]

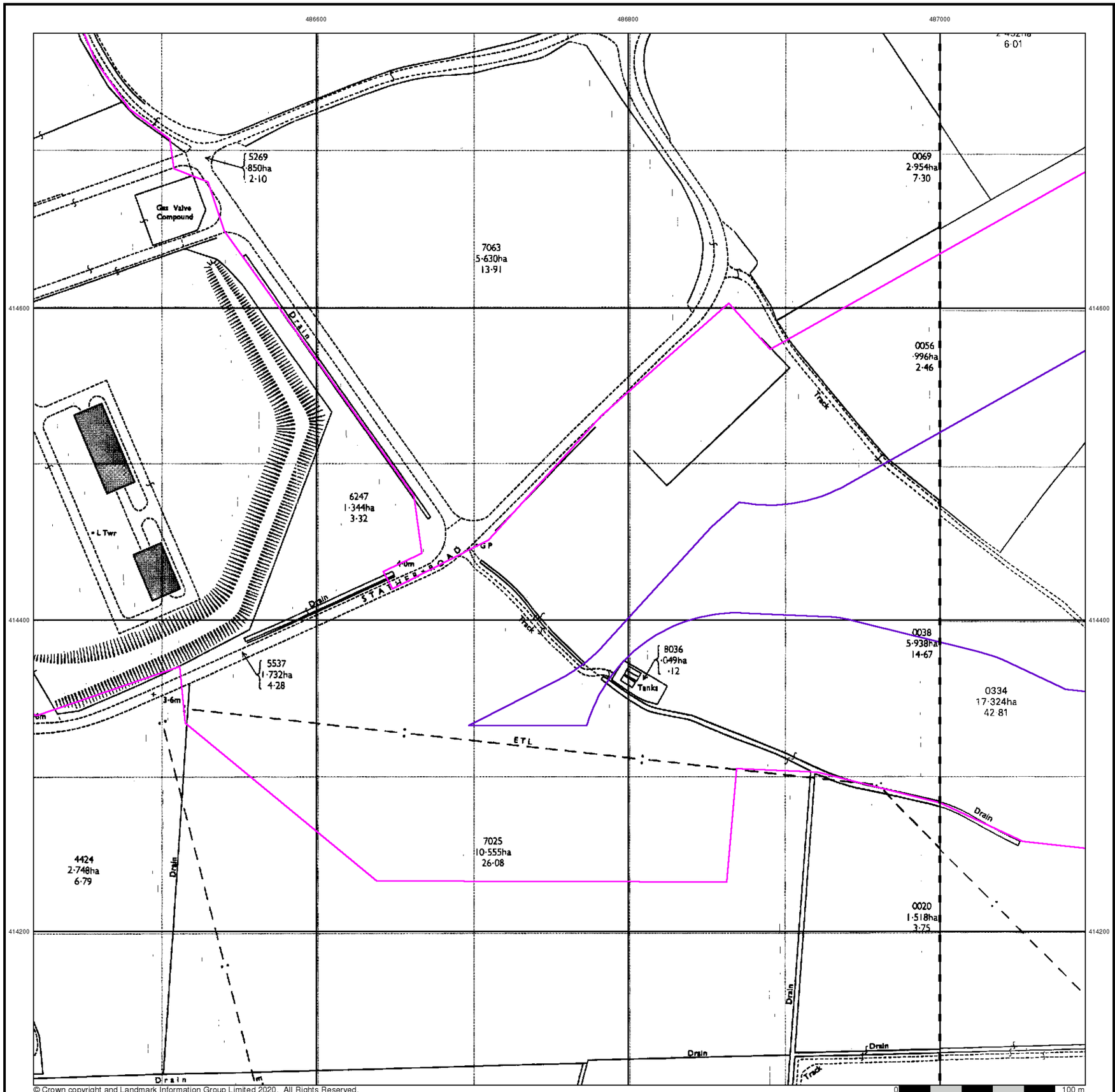


© Crown copyright and Landmark Information Group Limited 2020. All Rights Reserved.

Envirocheck®
LANDMARK INFORMATION GROUP®

## Ordnance Survey Plan

**Published 1981 - 1985**

**Source map scale - 1:2,500**

The historical maps shown were reproduced from maps predominantly held at the scale adopted for England, Wales and Scotland in the 1840`s. In 1854 the 1:2,500 scale was adopted for mapping urban areas and by 1896 it covered the whole of what were considered to be the cul ivated parts of Great Britain. The published date given below is often some years later than the surveyed date. Before 1938, all OS maps were based on the Cassini Projection, wi h independent surveys of a single county or group of counties, giving rise to significant inaccuracies in outlying areas.

## Map Name(s) and Date(s)

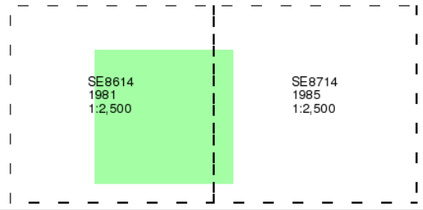


## Historical Map - Segment G9

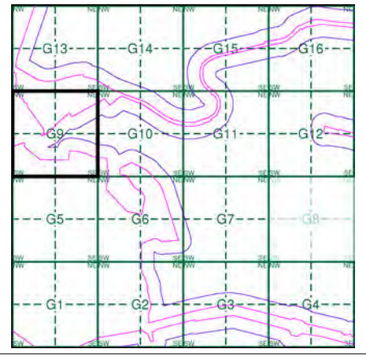


## Order Details

| | |
|---|---|
| Order Number: | 269869084_1_1 |
| Customer Ref: | MAN25291 |
| National Grid Reference: | 487770, 414100 |
| Slice: | G |
| Site Area (Ha): | 598.7 |
| Search Buffer (m): | 100 |

## Site Details

Site at 487768,412414

Landmark INFORMATION GROUP
Tel: 0844 844 9952
Fax: 0844 844 9951
Web: [redacted]

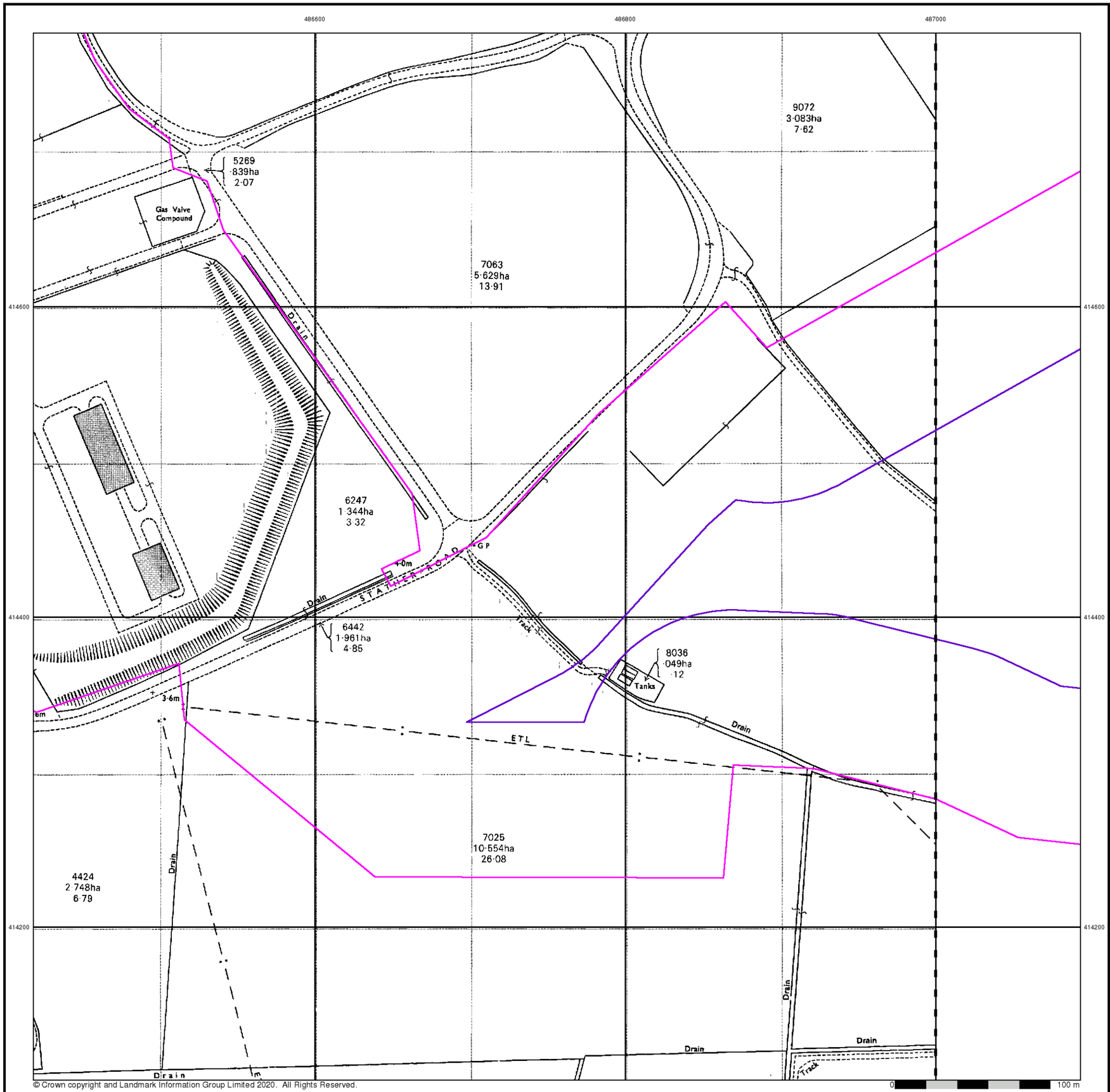


© Crown copyright and Landmark Information Group Limited 2020. All Rights Reserved.

Envirocheck®

LANDMARK INFORMATION GROUP®

## Ordnance Survey Plan

## Published 1985

## Source map scale - 1:2,500

The historical maps shown were reproduced from maps predominantly held at the scale adopted for England, Wales and Scotland in the 1840`s. In 1854 the 1:2,500 scale was adopted for mapping urban areas and by 1896 it covered the whole of what were considered to be the cul ivated parts of Great Britain. The published date given below is often some years later than the surveyed date. Before 1938, all OS maps were based on the Cassini Projection, wi h independent surveys of a single county or group of counties, giving rise to significant inaccuracies in outlying areas.

## Map Name(s) and Date(s)

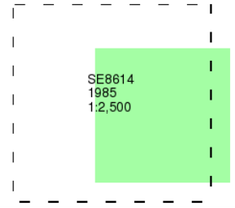


## Historical Map - Segment G9

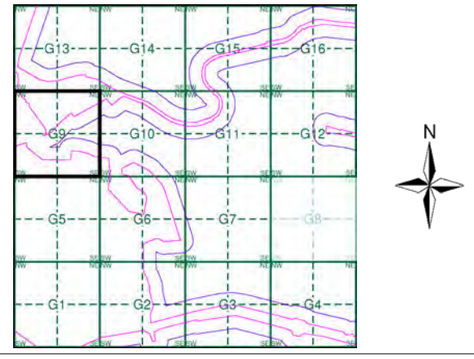


## Order Details

| | |
|---|---|
| Order Number: | 269869084_1_1 |
| Customer Ref: | MAN25291 |
| National Grid Reference: | 487770, 414100 |
| Slice: | G |
| Site Area (Ha): | 598.7 |
| Search Buffer (m): | 100 |

## Site Details

Site at 487768,412414

Landmark INFORMATION GROUP

Tel: 0844 844 9952
Fax: 0844 844 9951
Web: [redacted]

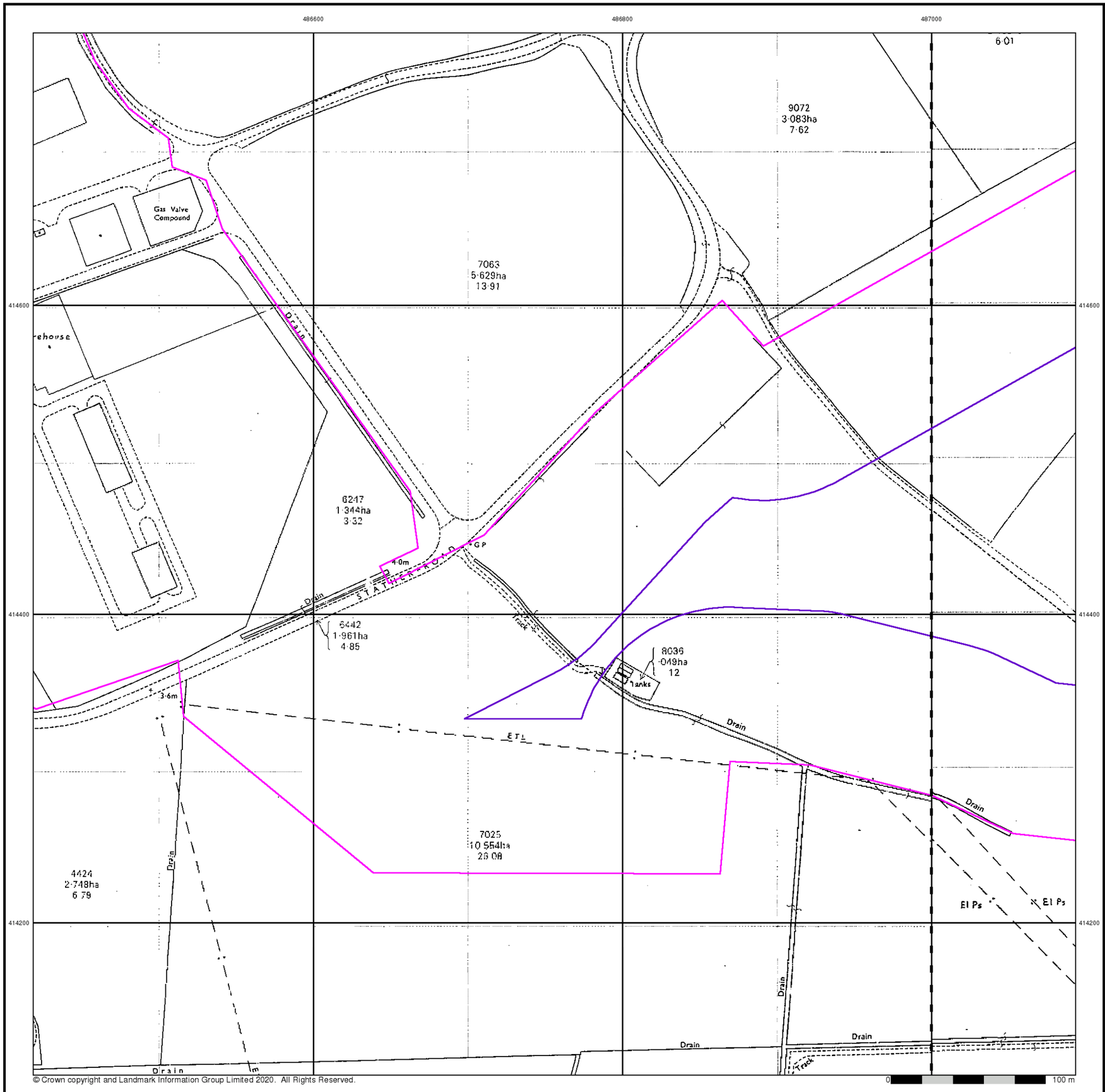

© Crown copyright and Landmark Information Group Limited 2020. All Rights Reserved.

Envirocheck®
LANDMARK INFORMATION GROUP®

## Additional SIMs

**Published 1985 - 1989**

**Source map scale - 1:2,500**

The SIM cards (Ordnance Survey's `Survey of Information on Microfilm') are further, minor editions of mapping which were produced and published in between the main editions as an area was updated. They date from 1947 to 1994, and contain detailed information on buildings, roads and land-use. These maps were produced at both 1:2,500 and 1:1,250 scales.

## Map Name(s) and Date(s)

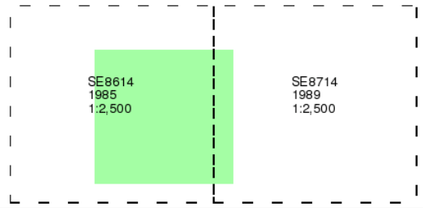


## Historical Map - Segment G9

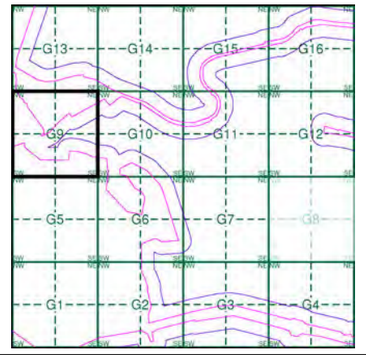


## Order Details

| | |
|---|---|
| Order Number: | 269869084_1_1 |
| Customer Ref: | MAN25291 |
| National Grid Reference: | 487770, 414100 |
| Slice: | G |
| Site Area (Ha): | 598.7 |
| Search Buffer (m): | 100 |

## Site Details

Site at 487768,412414

Landmark INFORMATION GROUP
Tel: 0844 844 9952
Fax: 0844 844 9951
Web: [redacted]

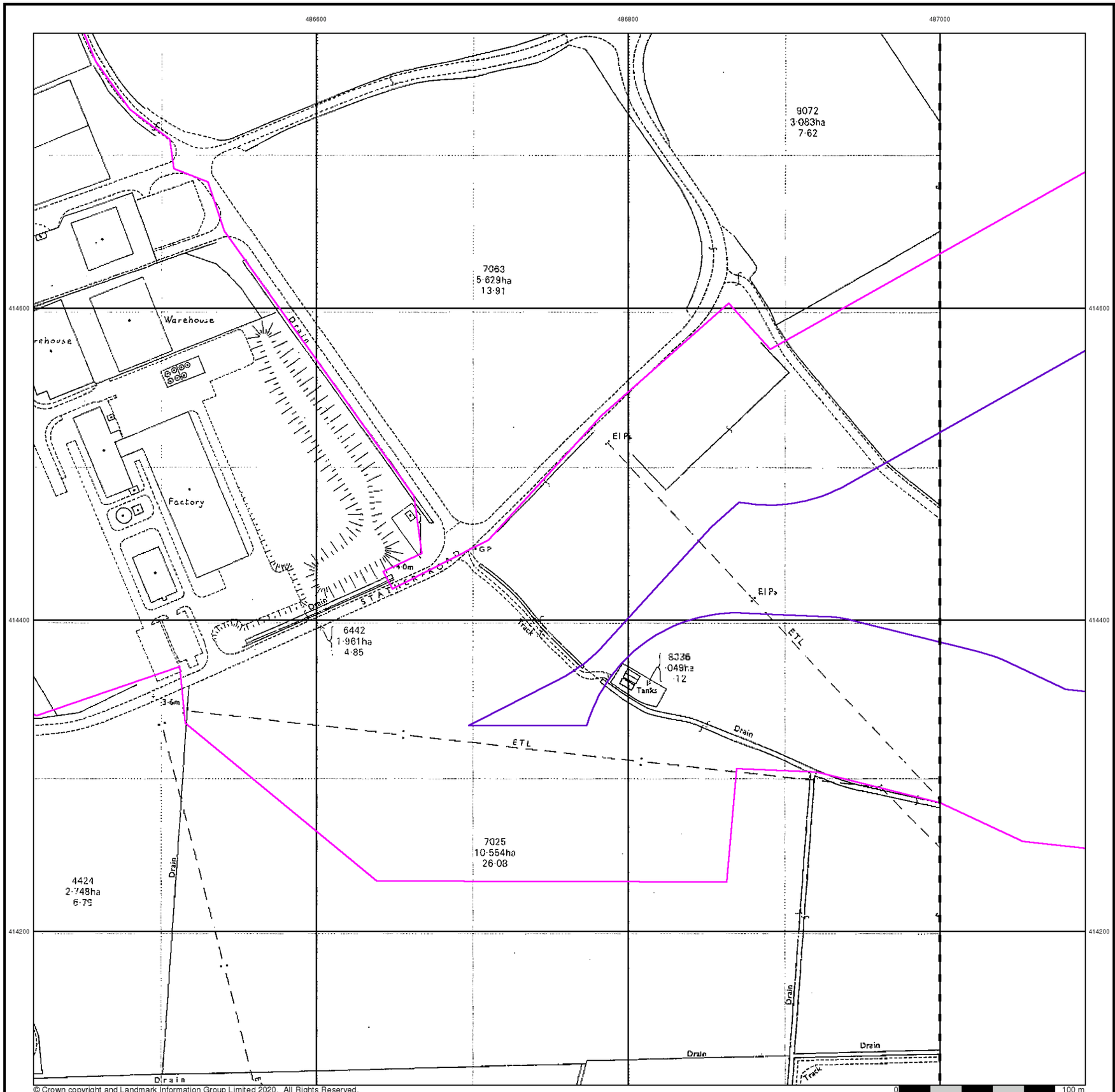


© Crown copyright and Landmark Information Group Limited 2020. All Rights Reserved.

Envirocheck®

LANDMARK INFORMATION GROUP®

## Additional SIMs

**Published 1989**

**Source map scale - 1:2,500**

The SIM cards (Ordnance Survey's `Survey of Information on Microfilm') are further, minor editions of mapping which were produced and published in between the main editions as an area was updated. They date from 1947 to 1994, and contain detailed information on buildings, roads and land-use. These maps were produced at both 1:2,500 and 1:1,250 scales.

## Map Name(s) and Date(s)

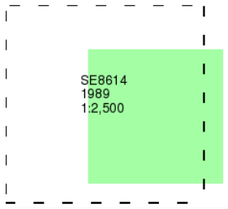


## Historical Map - Segment G9

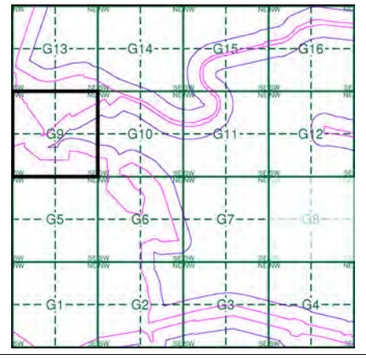


## Order Details

| | |
|---|---|
| Order Number: | 269869084_1_1 |
| Customer Ref: | MAN25291 |
| National Grid Reference: | 487770, 414100 |
| Slice: | G |
| Site Area (Ha): | 598.7 |
| Search Buffer (m): | 100 |

## Site Details

Site at 487768,412414

Landmark INFORMATION GROUP
Tel: 0844 844 9952
Fax: 0844 844 9951
Web: [redacted]

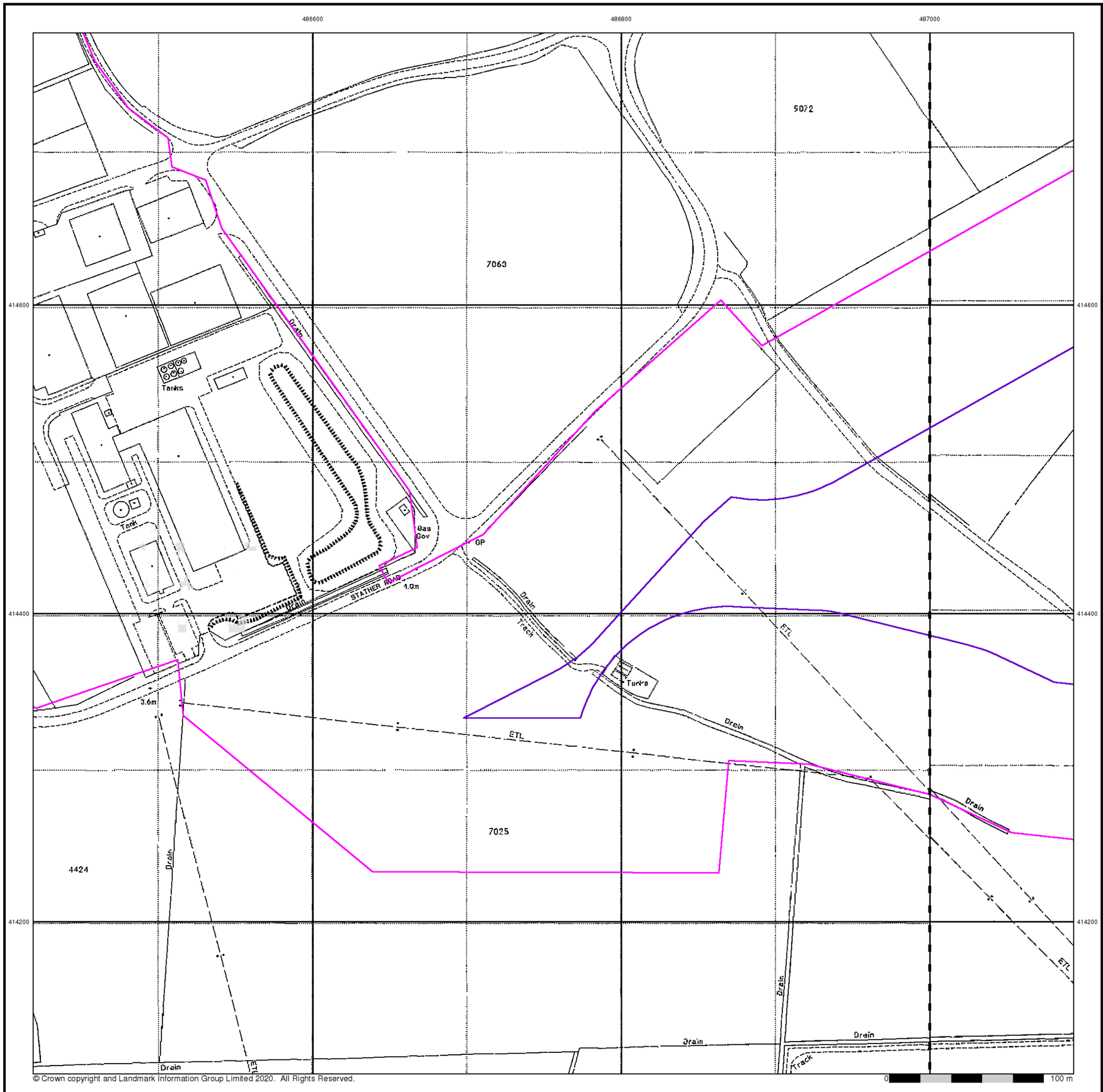


# Envirocheck

LANDMARK INFORMATION GROUP

## Large-Scale National Grid Data

**Published 1994**

**Source map scale - 1:2,500**

'Large Scale Na ional Grid Data' superseded S M cards (Ordnance Survey's 'Survey of Information on Microfilm') in 1992, and continued to be produced until 1999. These maps were the fore-runners of digital mapping and so provide detailed information on houses and roads, but tend to show less topographic features such as vegetation. These maps were produced at both 1:2,500 and 1:1,250 scales.

## Map Name(s) and Date(s)

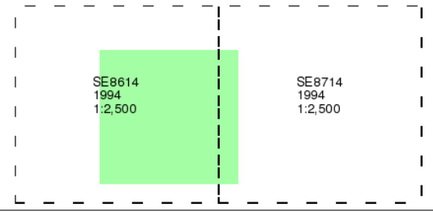


## Historical Map - Segment G9

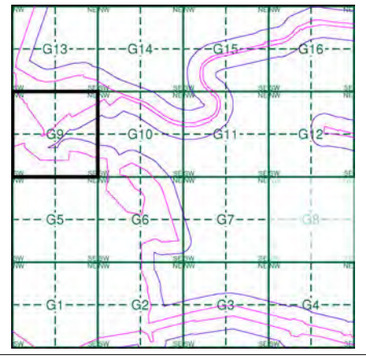


## Order Details

| | |
|---|---|
| Order Number: | 269869084_1_1 |
| Customer Ref: | MAN25291 |
| National Grid Reference: | 487770, 414100 |
| Slice: | G |
| Site Area (Ha): | 598.7 |
| Search Buffer (m): | 100 |

## Site Details

Site at 487768,412414


Landmark INFORMATION GROUP

Tel: 0844 844 9952
Fax: 0844 844 9951
Web: [redacted]

© Crown copyright and Landmark Information Group Limited 2020. All Rights Reserved.

Envirocheck®

LANDMARK INFORMATION GROUP®

## Large-Scale National Grid Data

**Published 1994**

**Source map scale - 1:2,500**

'Large Scale Na ional Grid Data' superseded S M cards (Ordnance Survey's 'Survey of Information on Microfilm') in 1992, and continued to be produced until 1999. These maps were the fore-runners of digital mapping and so provide detailed information on houses and roads, but tend to show less topographic features such as vegetation. These maps were produced at both 1:2,500 and 1:1,250 scales.

## Map Name(s) and Date(s)

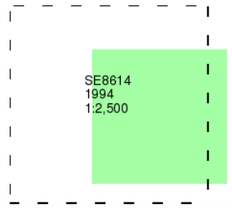


## Historical Map - Segment G9

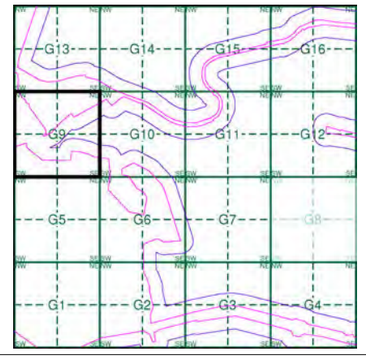


## Order Details

| | |
|---|---|
| Order Number: | 269869084_1_1 |
| Customer Ref: | MAN25291 |
| National Grid Reference: | 487770, 414100 |
| Slice: | G |
| Site Area (Ha): | 598.7 |
| Search Buffer (m): | 100 |

## Site Details

Site at 487768,412414

Landmark INFORMATION GROUP

Tel: 0844 844 9952
Fax: 0844 844 9951
Web: [redacted]

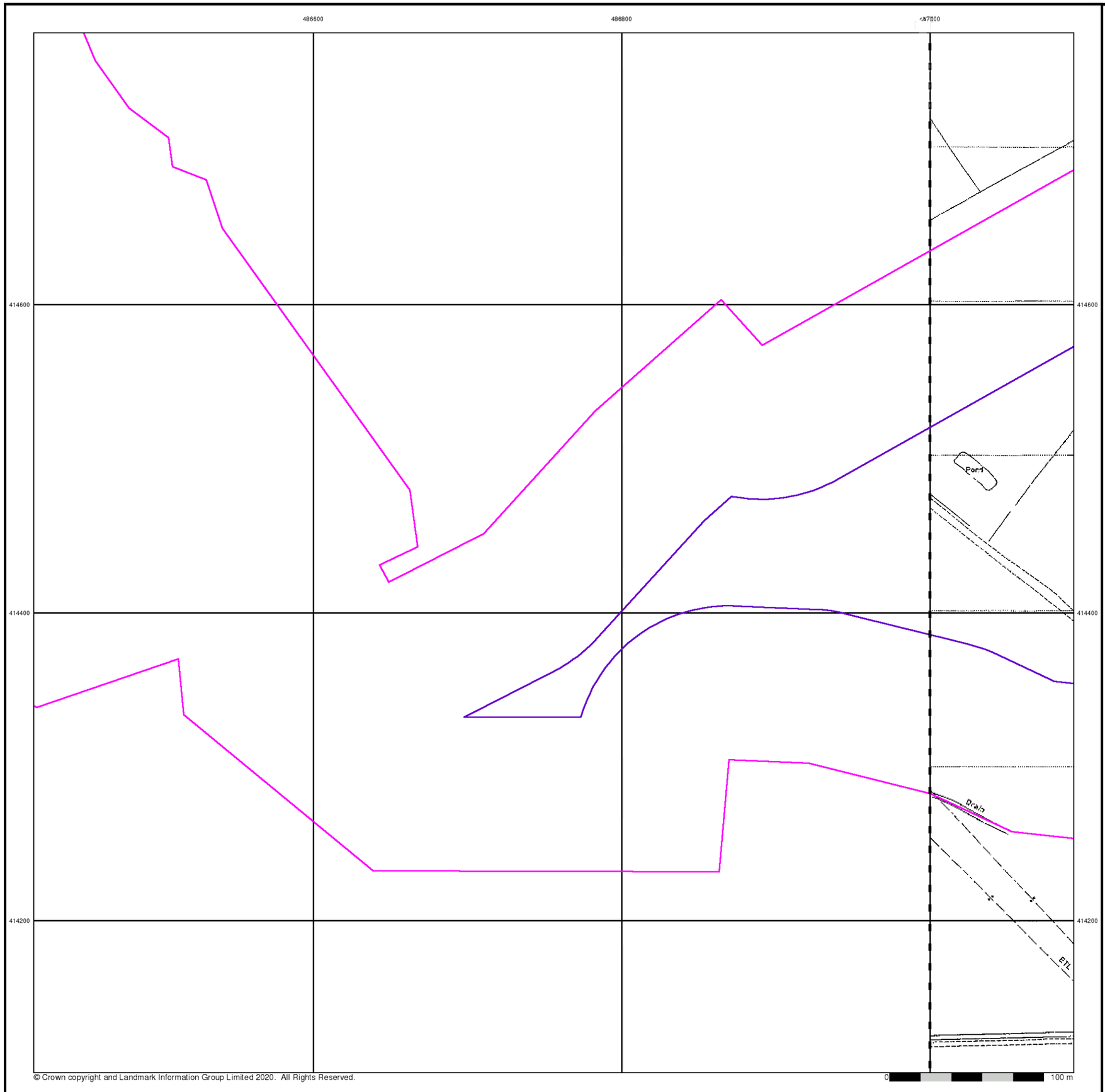


© Crown copyright and Landmark Information Group Limited 2020. All Rights Reserved.

Envirocheck®
LANDMARK INFORMATION GROUP®

## Large-Scale National Grid Data

**Published 1996**

**Source map scale - 1:2,500**

'Large Scale Na ional Grid Data' superseded S M cards (Ordnance Survey's 'Survey of Information on Microfilm') in 1992, and continued to be produced until 1999. These maps were the fore-runners of digital mapping and so provide detailed information on houses and roads, but tend to show less topographic features such as vegetation. These maps were produced at both 1:2,500 and 1:1,250 scales.

## Map Name(s) and Date(s)

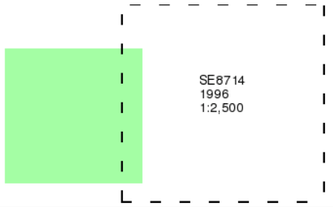


## Historical Map - Segment G9

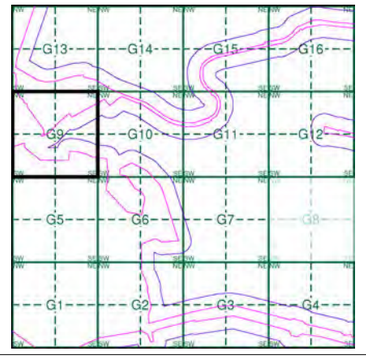


## Order Details

| | |
|---|---|
| Order Number: | 269869084_1_1 |
| Customer Ref: | MAN25291 |
| National Grid Reference: | 487770, 414100 |
| Slice: | G |
| Site Area (Ha): | 598.7 |
| Search Buffer (m): | 100 |

## Site Details

Site at 487768,412414

Landmark INFORMATION GROUP
Tel: 0844 844 9952
Fax: 0844 844 9951
Web: [redacted]

# Historical Mapping Legends

## Ordnance Survey County Series and Ordnance Survey Plan 1:2,500

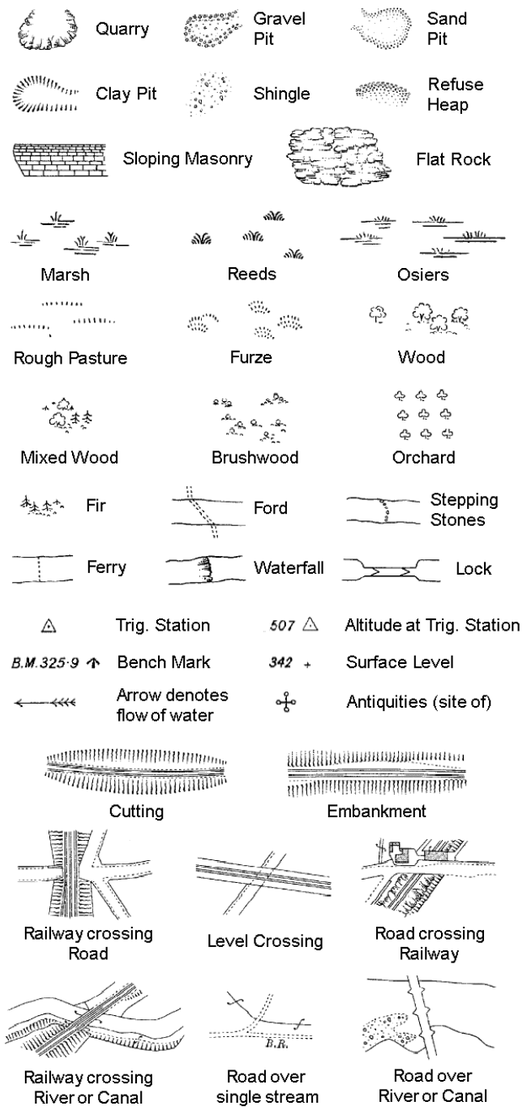


County Boundary (Geographical)

County & Civil Parish Boundary

Administrative County & Civil Parish Boundary

Co. Boro. Bdy. County Borough Boundary (England)

Co. Burgh Bdy. County Burgh Boundary (Scotland)

| | | | |
|---|---|---|---|
| B P B S | Boundary Post or Stone | P.C.B | Police Call Box |
| B.R. | Bridle Road | P | Pump |
| E.P | Electricity Pylon | S.P | Signal Post |
| F.B. | Foot Bridge | Sl. | Sluice |
| F.P. | Foot Path | Sp. | Spring |
| G.P | Guide Post or Board | T.C.B | Telephone Call Box |
| M.S | Mile Stone | Tr. | Trough |
| M.P M.R | Mooring Post or Ring | W | Well |

## Ordnance Survey Plan, Additional SIMs and Supply of Unpublished Survey Information 1:2,500 and 1:1,250

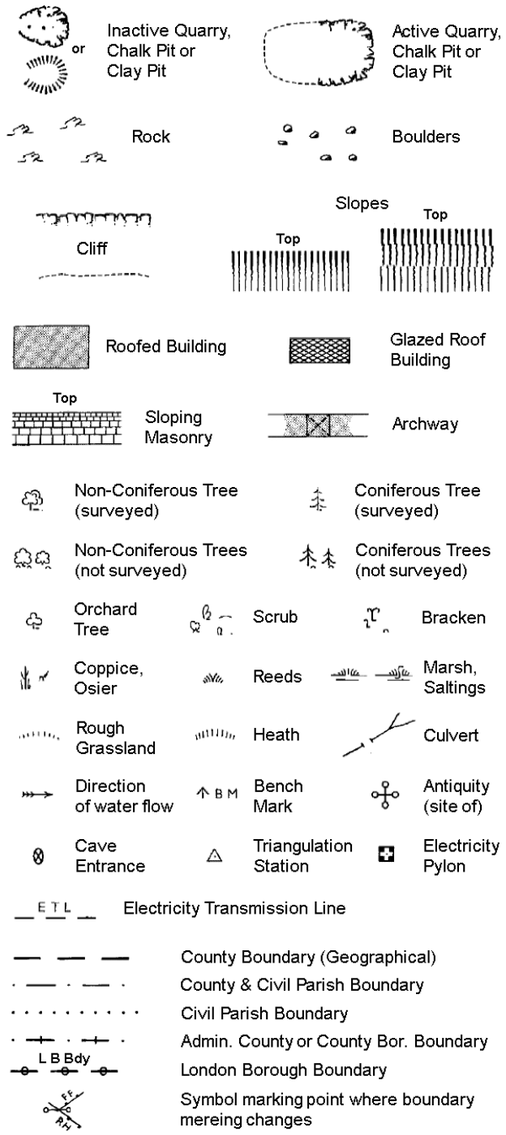


County Boundary (Geographical)

County & Civil Parish Boundary

Civil Parish Boundary

Admin. County or County Bor. Boundary

L B Bdy London Borough Boundary

Symbol marking point where boundary mereing changes

| | | | |
|---|---|---|---|
| BH | Beer House | P | Pillar, Pole or Post |
| BP, BS | Boundary Post or Stone | PO | Post Office |
| Cn, C | Capstan, Crane | PC | Public Convenience |
| Chy | Chimney | PH | Public House |
| D Fn | Drinking Fountain | Pp | Pump |
| El P | Electricity Pillar or Post | SB, S Br | Signal Box or Bridge |
| FAP | Fire Alarm Pillar | SP, SL | Signal Post or Light |
| FB | Foot Bridge | Spr | Spring |
| GP | Guide Post | Tk | Tank or Track |
| H | Hydrant or Hydraulic | TCB | Telephone Call Box |
| LC | Level Crossing | TCP | Telephone Call Post |
| MH | Manhole | Tr | Trough |
| MP | Mile Post or Mooring Post | Wr Pt, Wr T | Water Point, Water Tap |
| MS | Mile Stone | W | Well |
| NTL | Normal Tidal Limit | Wd Pp | Wind Pump |

## Large-Scale National Grid Data 1:2,500 and 1:1,250

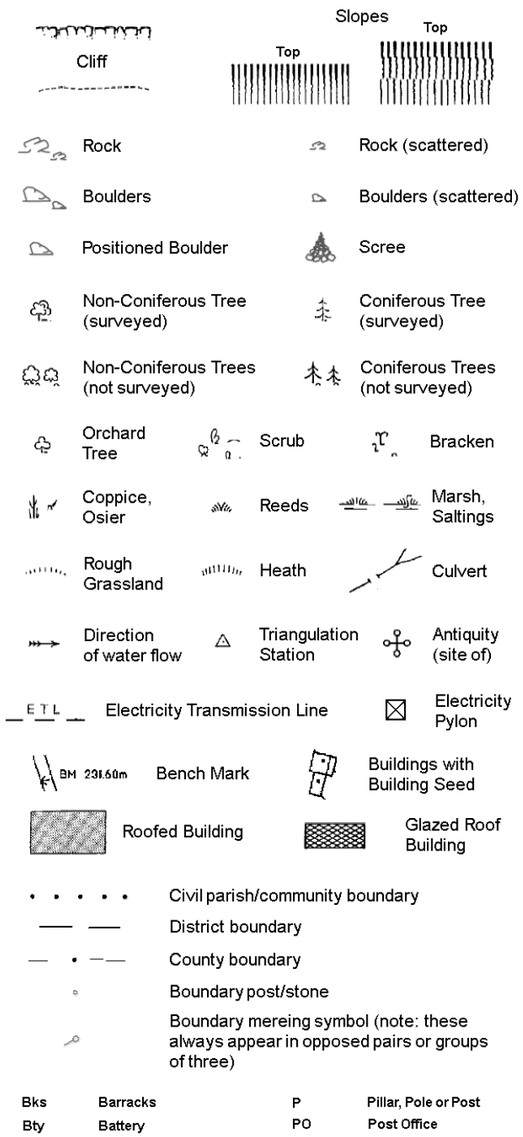


Civil parish/community boundary

District boundary

County boundary

Boundary post/stone

Boundary mereing symbol (note: these always appear in opposed pairs or groups of three)

| | | | |
|---|---|---|---|
| Bks | Barracks | P | Pillar, Pole or Post |
| Bty | Battery | PO | Post Office |
| Cemy | Cemetery | PC | Public Convenience |
| Chy | Chimney | Pp | Pump |
| Cis | Cistern | Ppg Sta | Pumping Station |
| Dismtd Rly | Dismantled Railway | PW | Place of Worship |
| El Gen Sta | Electricity Generating Station | Sewage Ppg Sta | Sewage Pumping Station |
| El P | Electricity Pole, Pillar | SB, S Br | Signal Box or Bridge |
| El Sub Sta | Electricity Sub Station | SP, SL | Signal Post or Light |
| FB | Filter Bed | Spr | Spring |
| Fn / D Fn | Fountain / Drinking Ftn. | Tk | Tank or Track |
| Gas Gov | Gas Valve Compound | Tr | Trough |
| GVC | Gas Governer | Wd Pp | Wind Pump |
| GP | Guide Post | Wr Pt, Wr T | Water Point, Water Tap |
| MH | Manhole | Wks | Works (building or area) |
| MP, MS | Mile Post or Mile Stone | W | Well |

Envirocheck®

LANDMARK INFORMATION GROUP®

## Historical Mapping & Photography included:

| Mapping Type | Scale | Date | Pg |
|---|---|---|---|
| Lincolnshire | 1:2,500 | 1886 | 2 |
| Lincolnshire | 1:2,500 | 1907 | 3 |
| Ordnance Survey Plan | 1:2,500 | 1966 | 4 |
| Ordnance Survey Plan | 1:2,500 | 1985 | 5 |
| Additional SIMs | 1:2,500 | 1989 | 6 |
| Large-Scale National Grid Data | 1:2,500 | 1994 | 7 |
| Large-Scale National Grid Data | 1:2,500 | 1996 | 8 |

## Historical Map - Segment G10

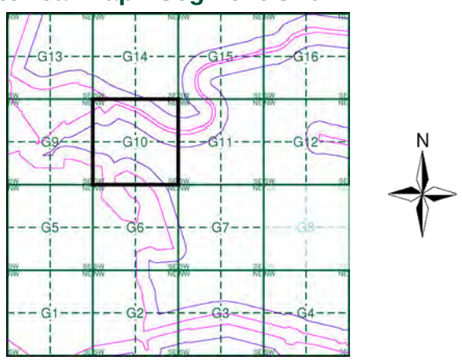


## Order Details

Order Number: 269869084_1_1
Customer Ref: MAN25291
National Grid Reference: 487770, 414100
Slice: G
Site Area (Ha): 598.7
Search Buffer (m): 100

## Site Details

Site at 487768,412414


Landmark INFORMATION GROUP®
Tel: 0844 844 9952
Fax: 0844 844 9951
Web: [redacted]

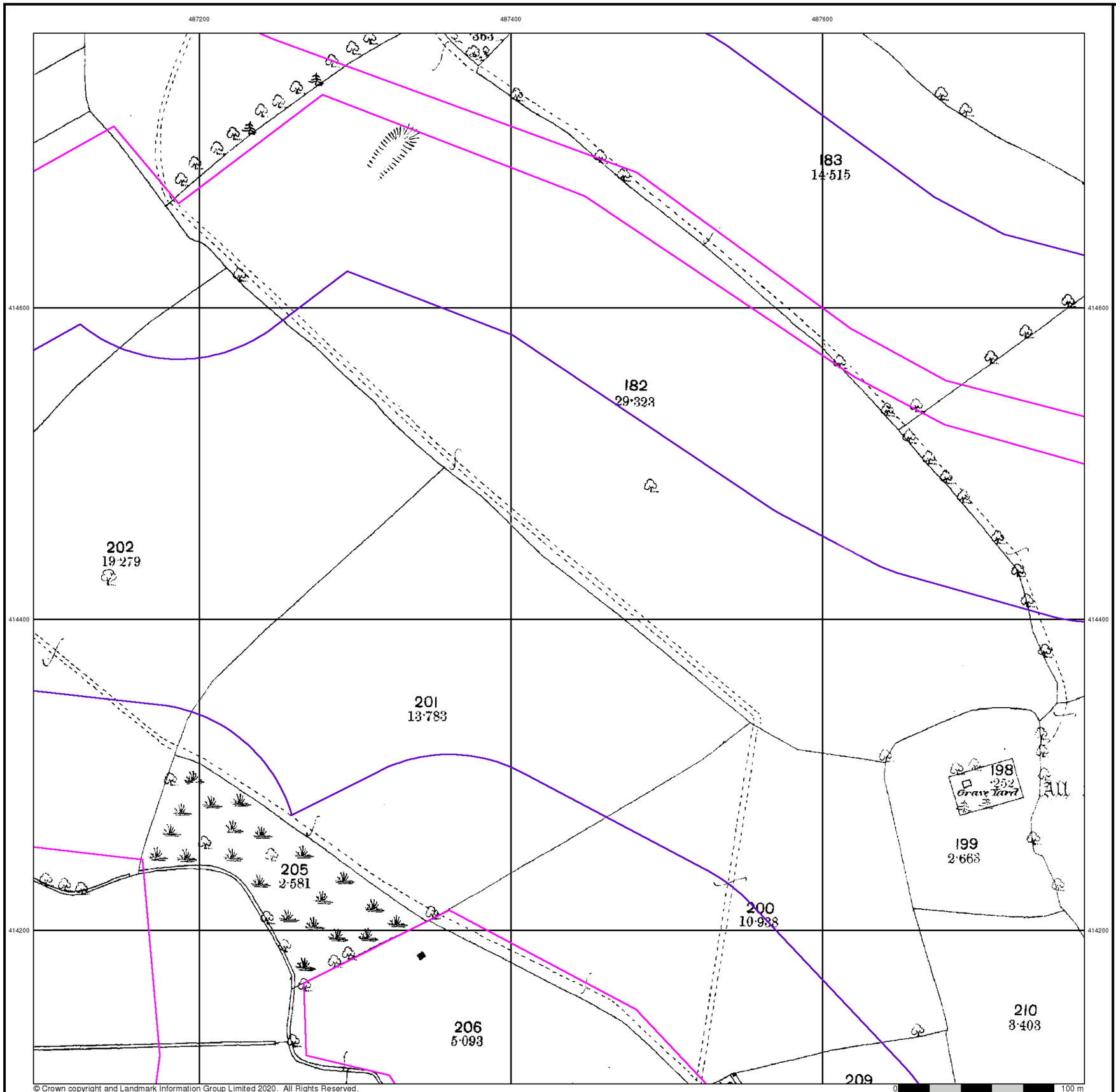


© Crown copyright and Landmark Information Group Limited 2020. All Rights Reserved.

Envirocheck®

LANDMARK INFORMATION GROUP®

## Lincolnshire

## Published 1886

## Source map scale - 1:2,500

The historical maps shown were reproduced from maps predominantly held at the scale adopted for England, Wales and Scotland in the 1840`s. In 1854 the 1:2,500 scale was adopted for mapping urban areas and by 1896 it covered the whole of what were considered to be the cul ivated parts of Great Britain. The published date given below is often some years later than the surveyed date. Before 1938, all OS maps were based on the Cassini Projection, wi h independent surveys of a single county or group of counties, giving rise to significant inaccuracies in outlying areas.

## Map Name(s) and Date(s)

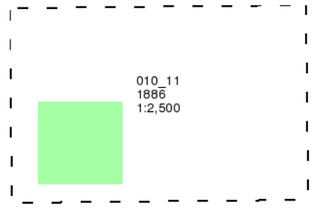


## Historical Map - Segment G10

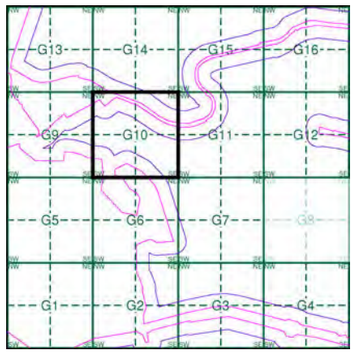


## Order Details

| | |
|---|---|
| Order Number: | 269869084_1_1 |
| Customer Ref: | MAN25291 |
| National Grid Reference: | 487770, 414100 |
| Slice: | G |
| Site Area (Ha): | 598.7 |
| Search Buffer (m): | 100 |

## Site Details

Site at 487768,412414

Landmark INFORMATION GROUP

Tel: 0844 844 9952
Fax: 0844 844 9951
Web: [redacted]

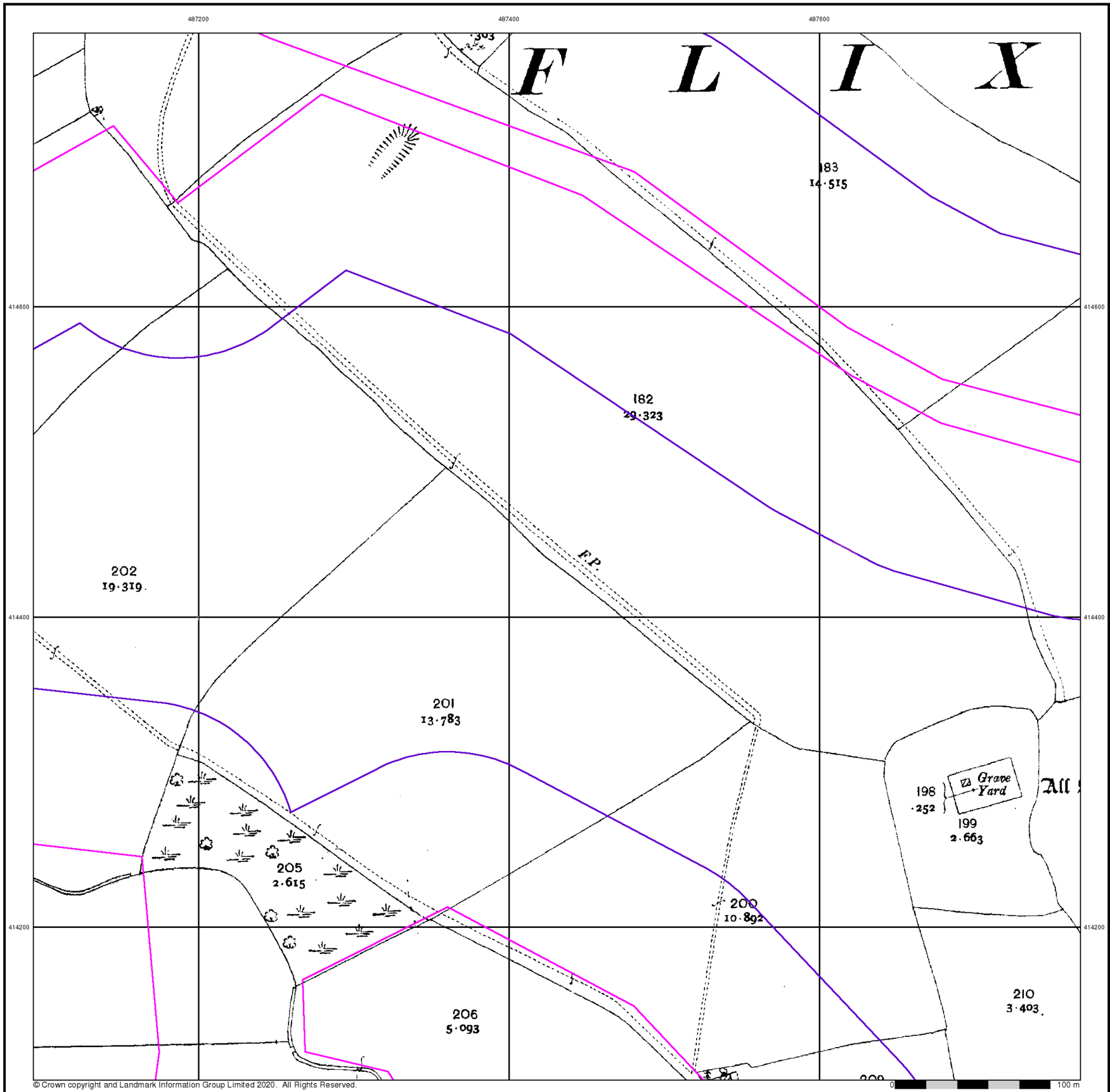


© Crown copyright and Landmark Information Group Limited 2020. All Rights Reserved.

Envirocheck®
LANDMARK INFORMATION GROUP®

## Lincolnshire

## Published 1907

## Source map scale - 1:2,500

The historical maps shown were reproduced from maps predominantly held at the scale adopted for England, Wales and Scotland in the 1840`s. In 1854 the 1:2,500 scale was adopted for mapping urban areas and by 1896 it covered the whole of what were considered to be the cul ivated parts of Great Britain. The published date given below is often some years later than the surveyed date. Before 1938, all OS maps were based on the Cassini Projection, wi h independent surveys of a single county or group of counties, giving rise to significant inaccuracies in outlying areas.

## Map Name(s) and Date(s)

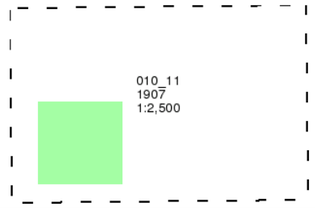


## Historical Map - Segment G10

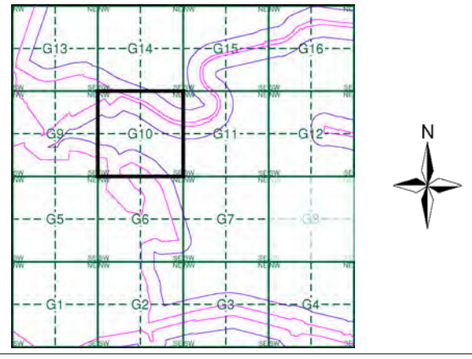


## Order Details

| | |
|---|---|
| Order Number: | 269869084_1_1 |
| Customer Ref: | MAN25291 |
| National Grid Reference: | 487770, 414100 |
| Slice: | G |
| Site Area (Ha): | 598.7 |
| Search Buffer (m): | 100 |

## Site Details

Site at 487768,412414

Landmark INFORMATION GROUP
Tel: 0844 844 9952
Fax: 0844 844 9951
Web: [redacted]

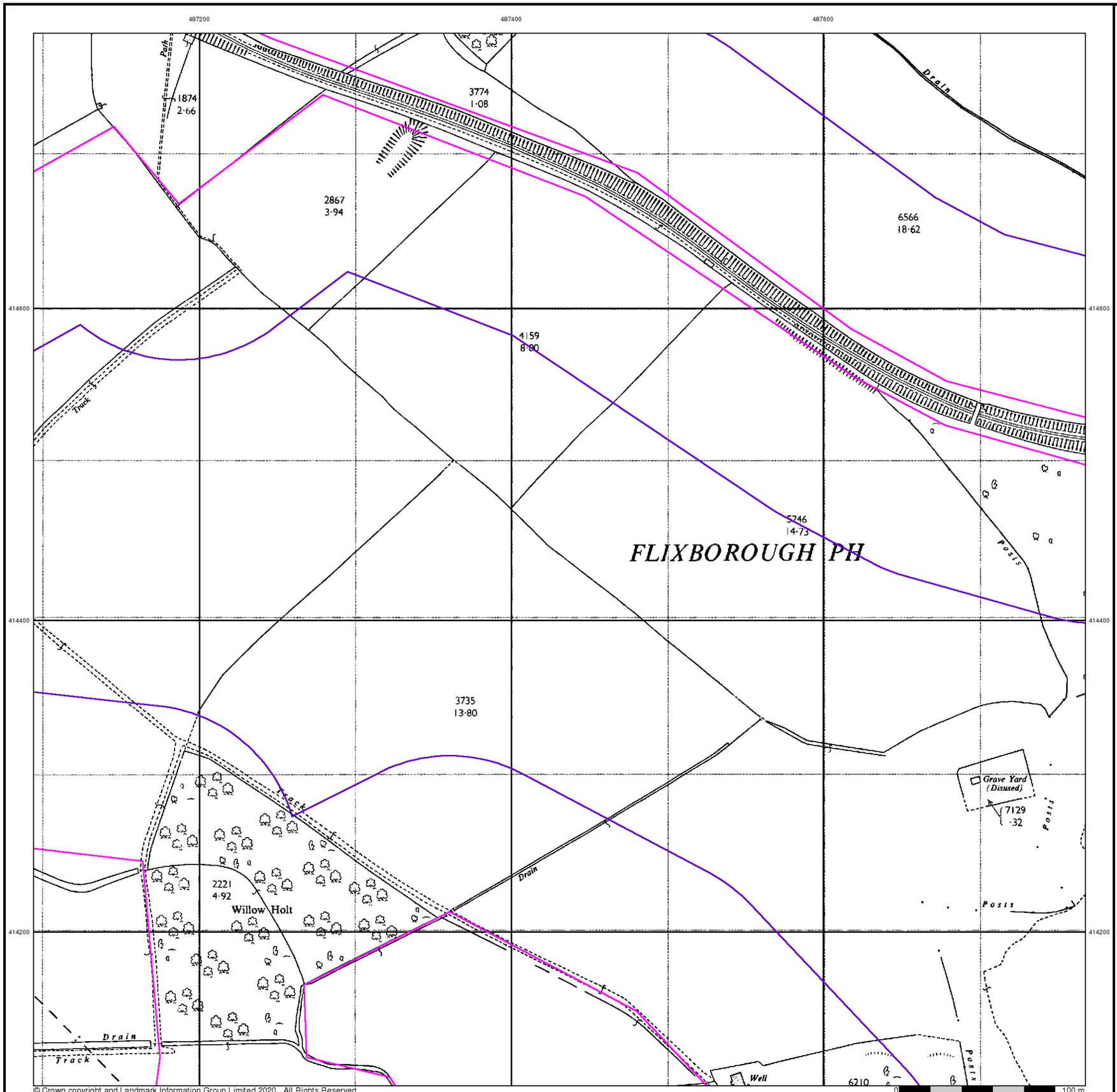

© Crown copyright and Landmark Information Group Limited 2020. All Rights Reserved.

Envirocheck®
LANDMARK INFORMATION GROUP®

## Ordnance Survey Plan

**Published 1966**

**Source map scale - 1:2,500**

The historical maps shown were reproduced from maps predominantly held at the scale adopted for England, Wales and Scotland in the 1840`s. In 1854 the 1:2,500 scale was adopted for mapping urban areas and by 1896 it covered the whole of what were considered to be the cul ivated parts of Great Britain. The published date given below is often some years later than the surveyed date. Before 1938, all OS maps were based on the Cassini Projection, wi h independent surveys of a single county or group of counties, giving rise to significant inaccuracies in outlying areas.

## Map Name(s) and Date(s)

## Historical Map - Segment G10

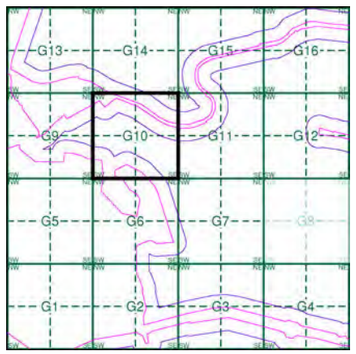


## Order Details

| | |
|---|---|
| Order Number: | 269869084_1_1 |
| Customer Ref: | MAN25291 |
| National Grid Reference: | 487770, 414100 |
| Slice: | G |
| Site Area (Ha): | 598.7 |
| Search Buffer (m): | 100 |

## Site Details

Site at 487768,412414

Landmark INFORMATION GROUP
Tel: 0844 844 9952
Fax: 0844 844 9951
Web: [redacted]

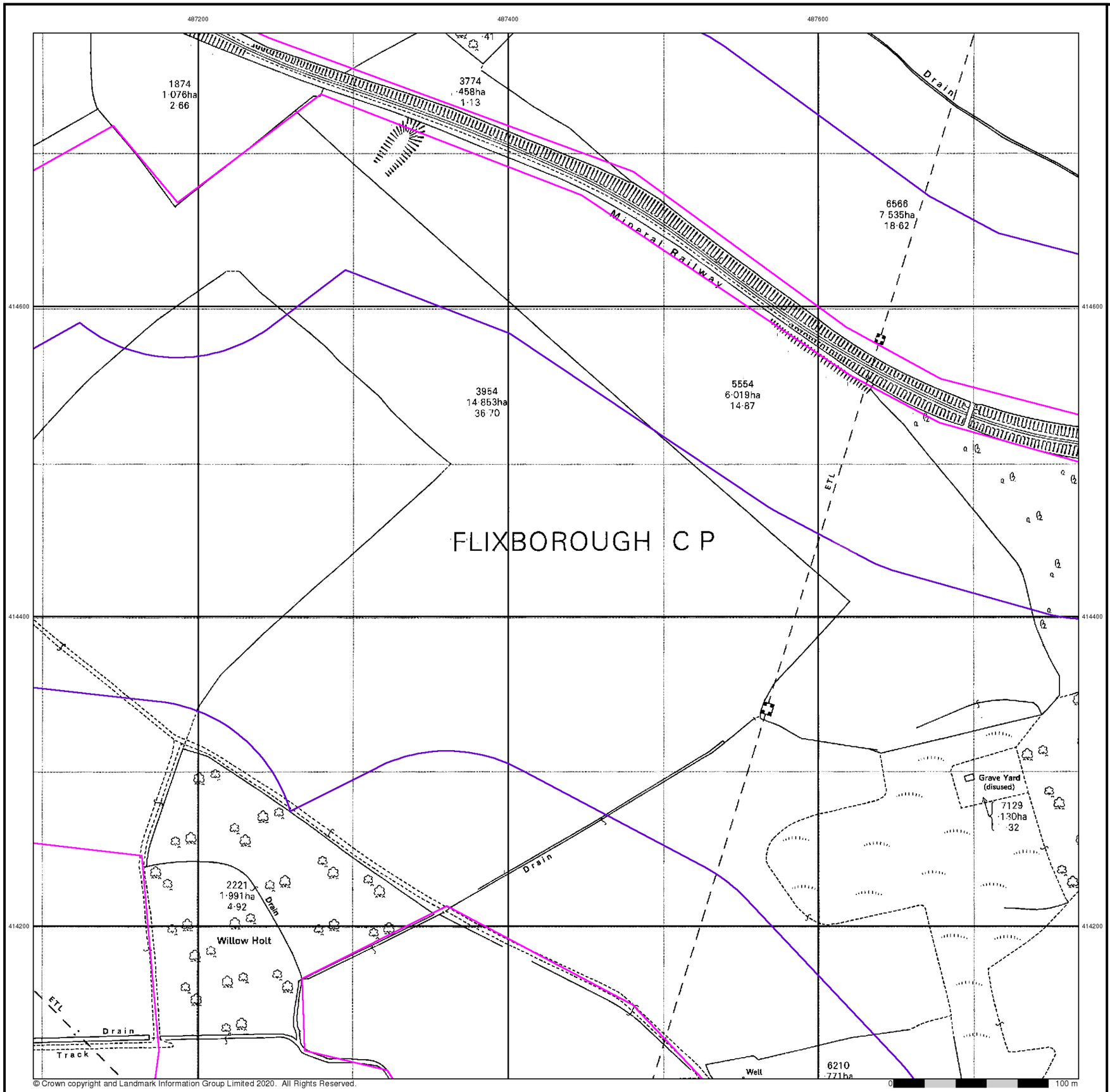


© Crown copyright and Landmark Information Group Limited 2020. All Rights Reserved.

Envirocheck®
LANDMARK INFORMATION GROUP®

## Ordnance Survey Plan

**Published 1985**

**Source map scale - 1:2,500**

The historical maps shown were reproduced from maps predominantly held at the scale adopted for England, Wales and Scotland in the 1840`s. In 1854 the 1:2,500 scale was adopted for mapping urban areas and by 1896 it covered the whole of what were considered to be the cul ivated parts of Great Britain. The published date given below is often some years later than the surveyed date. Before 1938, all OS maps were based on the Cassini Projection, wi h independent surveys of a single county or group of counties, giving rise to significant inaccuracies in outlying areas.

## Map Name(s) and Date(s)

## Historical Map - Segment G10

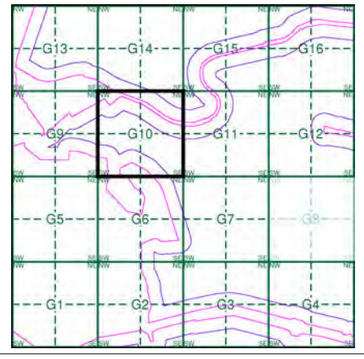


## Order Details

| | |
|---|---|
| Order Number: | 269869084_1_1 |
| Customer Ref: | MAN25291 |
| National Grid Reference: | 487770, 414100 |
| Slice: | G |
| Site Area (Ha): | 598.7 |
| Search Buffer (m): | 100 |

## Site Details

Site at 487768,412414

Landmark INFORMATION GROUP
Tel: 0844 844 9952
Fax: 0844 844 9951
Web:

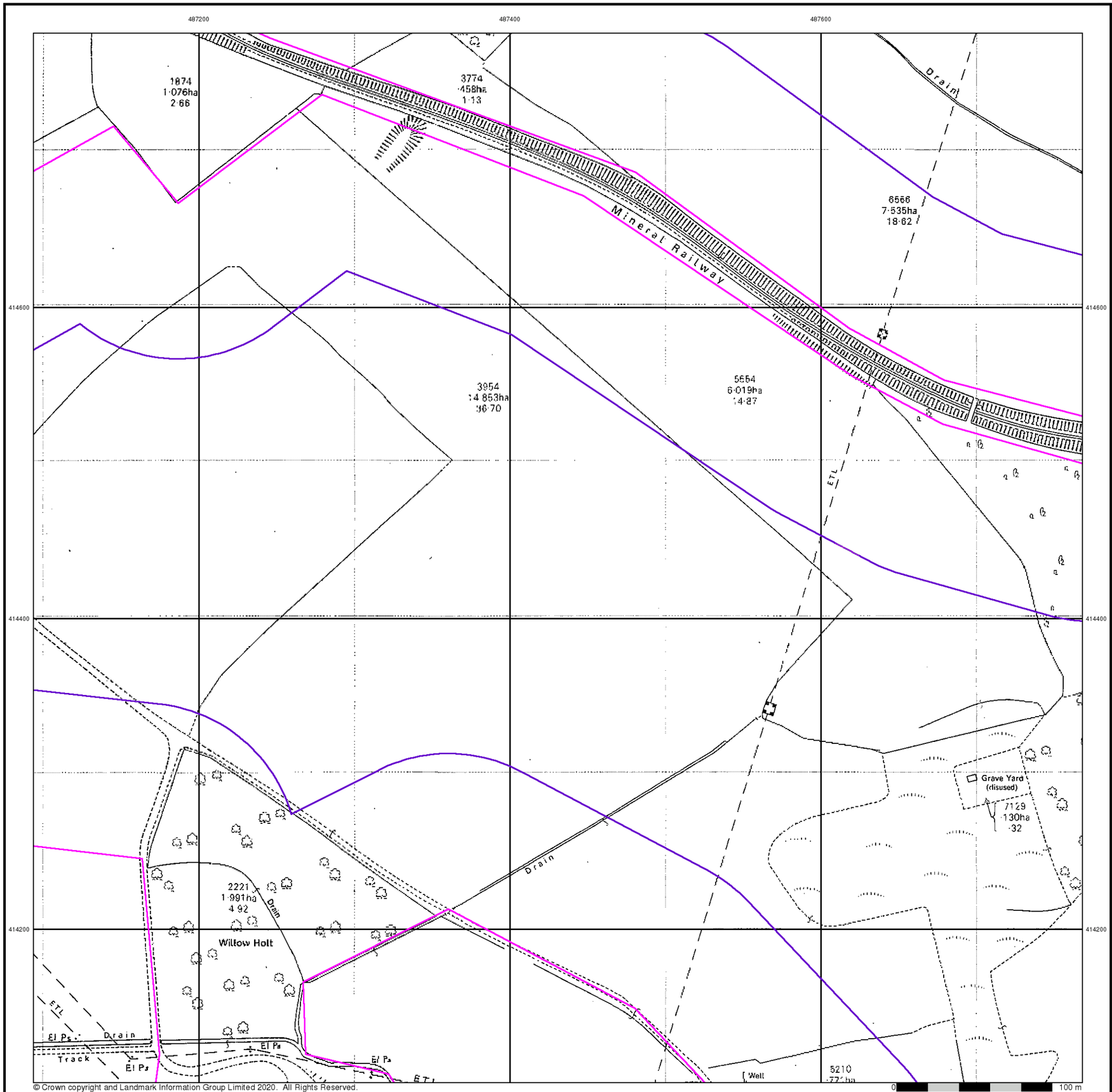


© Crown copyright and Landmark Information Group Limited 2020. All Rights Reserved.

Envirocheck®
LANDMARK INFORMATION GROUP®

## Additional SIMs

**Published 1989**

**Source map scale - 1:2,500**

The SIM cards (Ordnance Survey's `Survey of Information on Microfilm') are further, minor editions of mapping which were produced and published in between the main editions as an area was updated. They date from 1947 to 1994, and contain detailed information on buildings, roads and land-use. These maps were produced at both 1:2,500 and 1:1,250 scales.

## Map Name(s) and Date(s)

## Historical Map - Segment G10

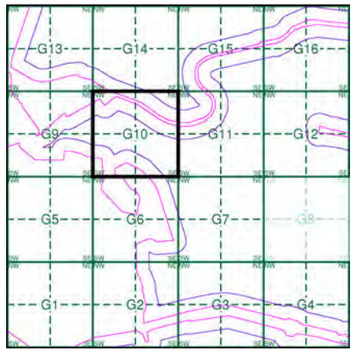


## Order Details

| | |
|---|---|
| Order Number: | 269869084_1_1 |
| Customer Ref: | MAN25291 |
| National Grid Reference: | 487770, 414100 |
| Slice: | G |
| Site Area (Ha): | 598.7 |
| Search Buffer (m): | 100 |

## Site Details

Site at 487768,412414

Landmark INFORMATION GROUP
Tel: 0844 844 9952
Fax: 0844 844 9951
Web: [redacted]

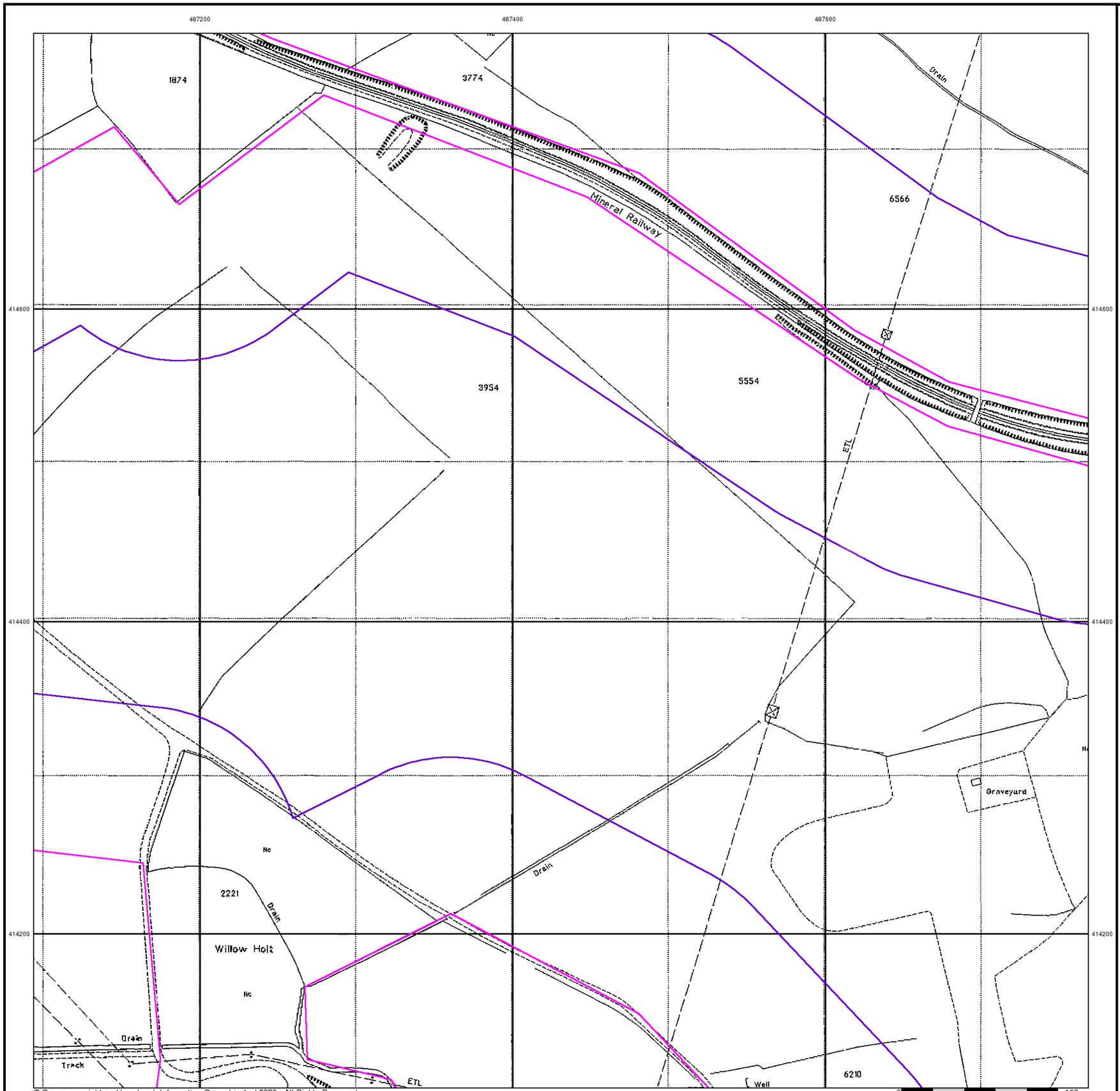


© Crown copyright and Landmark Information Group Limited 2020. All Rights Reserved.

Envirocheck®
LANDMARK INFORMATION GROUP®

## Large-Scale National Grid Data

**Published 1994**

**Source map scale - 1:2,500**

'Large Scale Na ional Grid Data' superseded S M cards (Ordnance Survey's 'Survey of Information on Microfilm') in 1992, and continued to be produced until 1999. These maps were the fore-runners of digital mapping and so provide detailed information on houses and roads, but tend to show less topographic features such as vegetation. These maps were produced at both 1:2,500 and 1:1,250 scales.

## Map Name(s) and Date(s)

## Historical Map - Segment G10

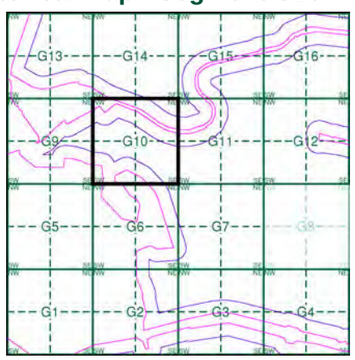


## Order Details

| | |
|---|---|
| Order Number: | 269869084_1_1 |
| Customer Ref: | MAN25291 |
| National Grid Reference: | 487770, 414100 |
| Slice: | G |
| Site Area (Ha): | 598.7 |
| Search Buffer (m): | 100 |

## Site Details

Site at 487768,412414

Landmark INFORMATION GROUP
Tel: 0844 844 9952
Fax: 0844 844 9951
Web: [redacted]

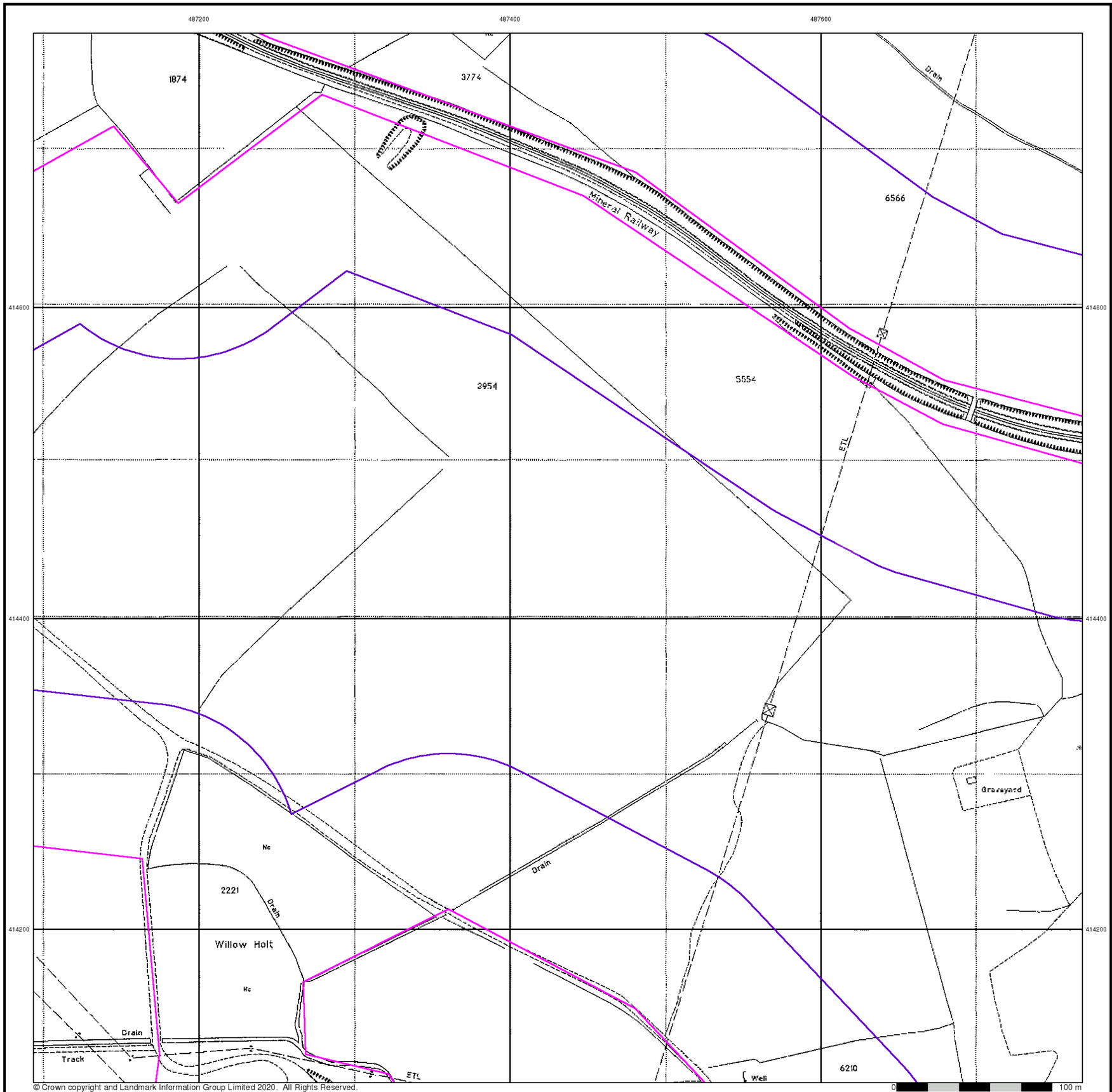


© Crown copyright and Landmark Information Group Limited 2020. All Rights Reserved.

Envirocheck®
LANDMARK INFORMATION GROUP®

## Large-Scale National Grid Data

**Published 1996**

**Source map scale - 1:2,500**

'Large Scale Na ional Grid Data' superseded S M cards (Ordnance Survey's 'Survey of Information on Microfilm') in 1992, and continued to be produced until 1999. These maps were the fore-runners of digital mapping and so provide detailed information on houses and roads, but tend to show less topographic features such as vegetation. These maps were produced at both 1:2,500 and 1:1,250 scales.

## Map Name(s) and Date(s)

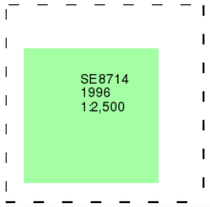


## Historical Map - Segment G10

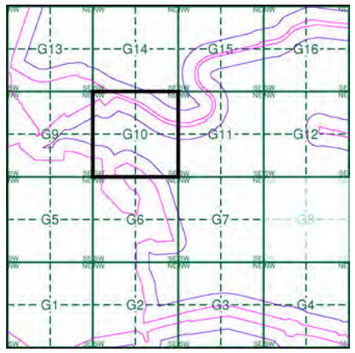


## Order Details

| | |
|---|---|
| Order Number: | 269869084_1_1 |
| Customer Ref: | MAN25291 |
| National Grid Reference: | 487770, 414100 |
| Slice: | G |
| Site Area (Ha): | 598.7 |
| Search Buffer (m): | 100 |

## Site Details

Site at 487768,412414

Landmark INFORMATION GROUP
Tel: 0844 844 9952
Fax: 0844 844 9951
Web: [redacted]

# Historical Mapping Legends

## Ordnance Survey County Series and Ordnance Survey Plan 1:2,500

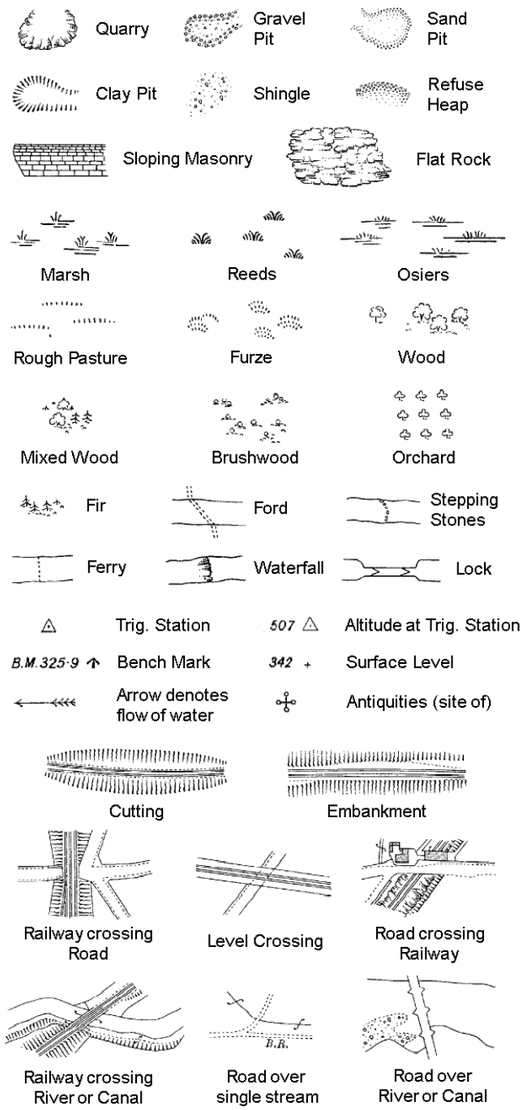


County Boundary (Geographical)
County & Civil Parish Boundary
Administrative County & Civil Parish Boundary
Co. Boro. Bdy. County Borough Boundary (England)
Co. Burgh Bdy. County Burgh Boundary (Scotland)

| | | | |
|---|---|---|---|
| B P B S | Boundary Post or Stone | P.C.B | Police Call Box |
| B.R. | Bridle Road | P | Pump |
| E.P | Electricity Pylon | S.P | Signal Post |
| F.B. | Foot Bridge | St. | Sluice |
| F.P. | Foot Path | Sp. | Spring |
| G.P | Guide Post or Board | T.C.B | Telephone Call Box |
| M.S | Mile Stone | Tr. | Trough |
| M.P M.R | Mooring Post or Ring | W | Well |

## Ordnance Survey Plan, Additional SIMs and Supply of Unpublished Survey Information 1:2,500 and 1:1,250

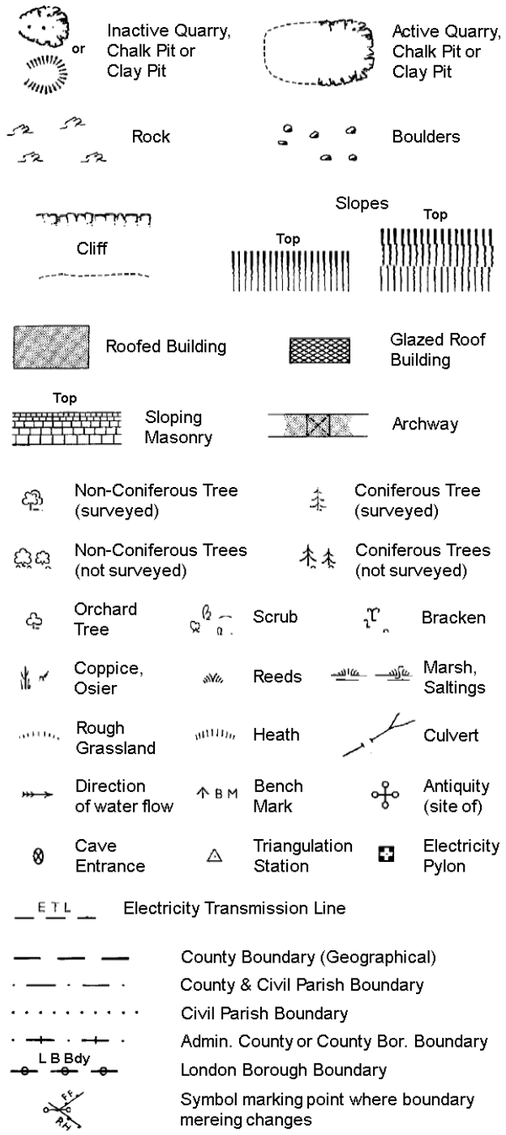


County Boundary (Geographical)
County & Civil Parish Boundary
Civil Parish Boundary
Admin. County or County Bor. Boundary
L B Bdy London Borough Boundary
Symbol marking point where boundary mereing changes

| | | | |
|---|---|---|---|
| BH | Beer House | P | Pillar, Pole or Post |
| BP, BS | Boundary Post or Stone | PO | Post Office |
| Cn, C | Capstan, Crane | PC | Public Convenience |
| Chy | Chimney | PH | Public House |
| D Fn | Drinking Fountain | Pp | Pump |
| El P | Electricity Pillar or Post | SB, S Br | Signal Box or Bridge |
| FAP | Fire Alarm Pillar | SP, SL | Signal Post or Light |
| FB | Foot Bridge | Spr | Spring |
| GP | Guide Post | Tk | Tank or Track |
| H | Hydrant or Hydraulic | TCB | Telephone Call Box |
| LC | Level Crossing | TCP | Telephone Call Post |
| MH | Manhole | Tr | Trough |
| MP | Mile Post or Mooring Post | Wr Pt, Wr T | Water Point, Water Tap |
| MS | Mile Stone | W | Well |
| NTL | Normal Tidal Limit | Wd Pp | Wind Pump |

## Large-Scale National Grid Data 1:2,500 and 1:1,250

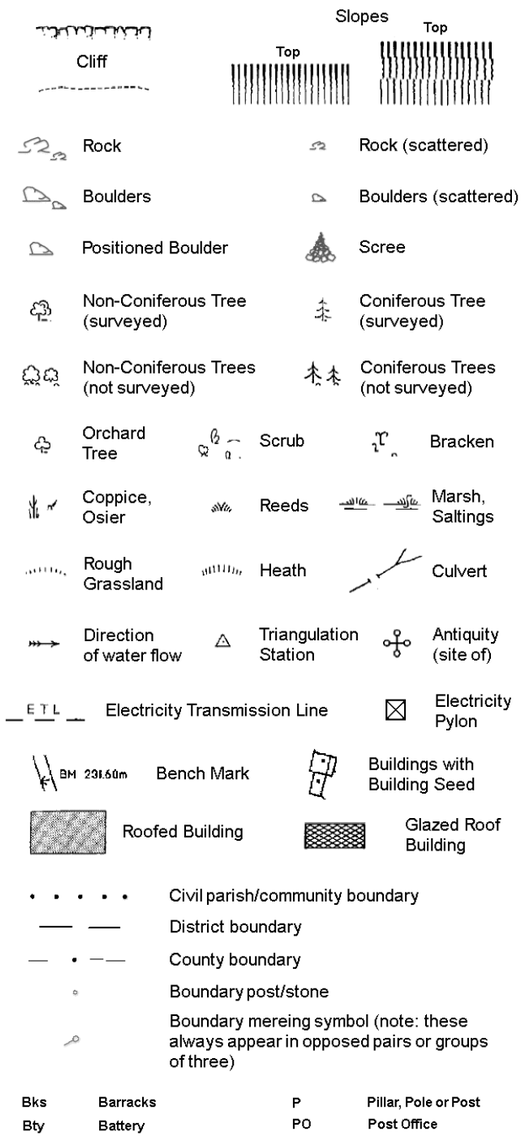


Civil parish/community boundary
District boundary
County boundary
Boundary post/stone
Boundary mereing symbol (note: these always appear in opposed pairs or groups of three)

| | | | |
|---|---|---|---|
| Bks | Barracks | P | Pillar, Pole or Post |
| Bty | Battery | PO | Post Office |
| Cemy | Cemetery | PC | Public Convenience |
| Chy | Chimney | Pp | Pump |
| Cis | Cistern | Ppg Sta | Pumping Station |
| Dismtd Rly | Dismantled Railway | PW | Place of Worship |
| El Gen Sta | Electricity Generating Station | Sewage Ppg Sta | Sewage Pumping Station |
| El P | Electricity Pole, Pillar | SB, S Br | Signal Box or Bridge |
| El Sub Sta | Electricity Sub Station | SP, SL | Signal Post or Light |
| FB | Filter Bed | Spr | Spring |
| Fn / D Fn | Fountain / Drinking Ftn. | Tk | Tank or Track |
| Gas Gov | Gas Valve Compound | Tr | Trough |
| GVC | Gas Governer | Wd Pp | Wind Pump |
| GP | Guide Post | Wr Pt, Wr T | Water Point, Water Tap |
| MH | Manhole | Wks | Works (building or area) |
| MP, MS | Mile Post or Mile Stone | W | Well |

Envirocheck®
LANDMARK INFORMATION GROUP®

## Historical Mapping & Photography included:

| Mapping Type | Scale | Date | Pg |
|---|---|---|---|
| Lincolnshire | 1:2,500 | 1886 | 2 |
| Lincolnshire | 1:2,500 | 1907 | 3 |
| Ordnance Survey Plan | 1:2,500 | 1965 - 1966 | 4 |
| Ordnance Survey Plan | 1:2,500 | 1979 - 1985 | 5 |
| Ordnance Survey Plan | 1:2,500 | 1985 | 6 |
| Additional SIMs | 1:2,500 | 1985 - 1989 | 7 |
| Large-Scale National Grid Data | 1:2,500 | 1994 | 8 |
| Large-Scale National Grid Data | 1:2,500 | 1996 | 9 |

## Historical Map - Segment G11

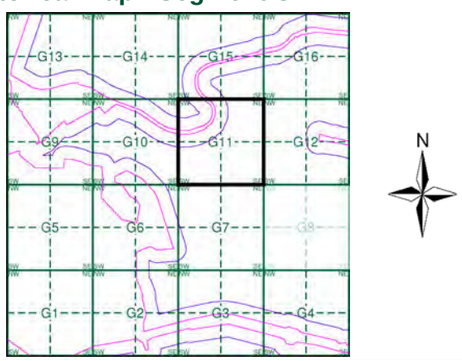


## Order Details

Order Number: 269869084_1_1
Customer Ref: MAN25291
National Grid Reference: 487770, 414100
Slice: G
Site Area (Ha): 598.7
Search Buffer (m): 100

## Site Details

Site at 487768,412414


Landmark INFORMATION GROUP
Tel: 0844 844 9952
Fax:
Web: [redacted]

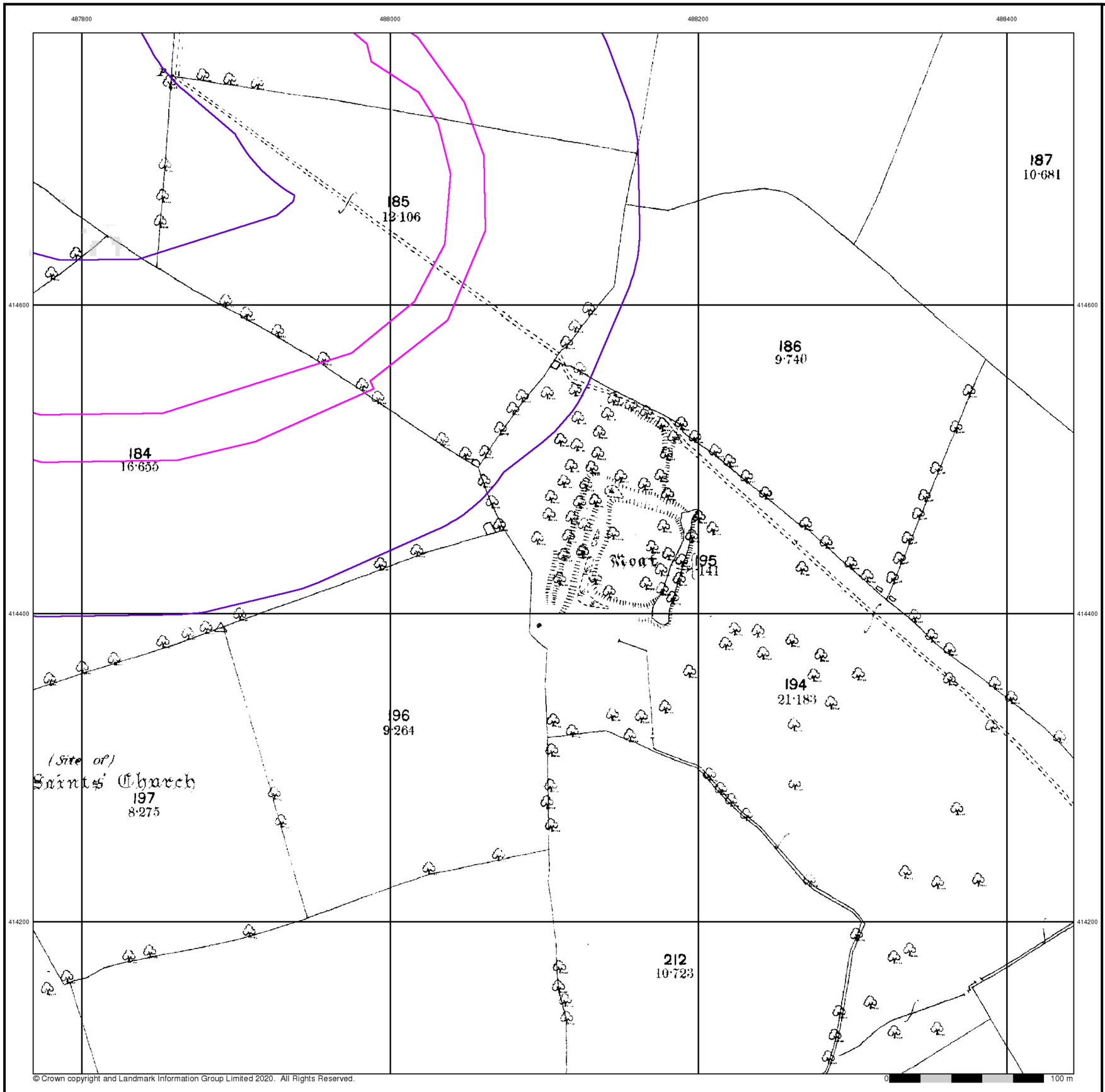


Envirocheck®

LANDMARK INFORMATION GROUP®

## Lincolnshire

## Published 1886

## Source map scale - 1:2,500

The historical maps shown were reproduced from maps predominantly held at the scale adopted for England, Wales and Scotland in the 1840`s. In 1854 the 1:2,500 scale was adopted for mapping urban areas and by 1896 it covered the whole of what were considered to be the cul ivated parts of Great Britain. The published date given below is often some years later than the surveyed date. Before 1938, all OS maps were based on the Cassini Projection, wi h independent surveys of a single county or group of counties, giving rise to significant inaccuracies in outlying areas.

## Map Name(s) and Date(s)

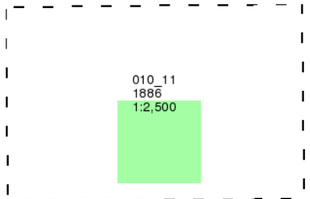


## Historical Map - Segment G11

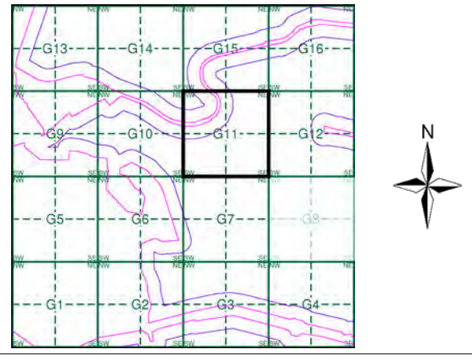


## Order Details

| | |
|---|---|
| Order Number: | 269869084_1_1 |
| Customer Ref: | MAN25291 |
| National Grid Reference: | 487770, 414100 |
| Slice: | G |
| Site Area (Ha): | 598.7 |
| Search Buffer (m): | 100 |

## Site Details

Site at 487768,412414

Landmark INFORMATION GROUP

Tel: 0844 844 9952
Fax:
Web: [redacted]

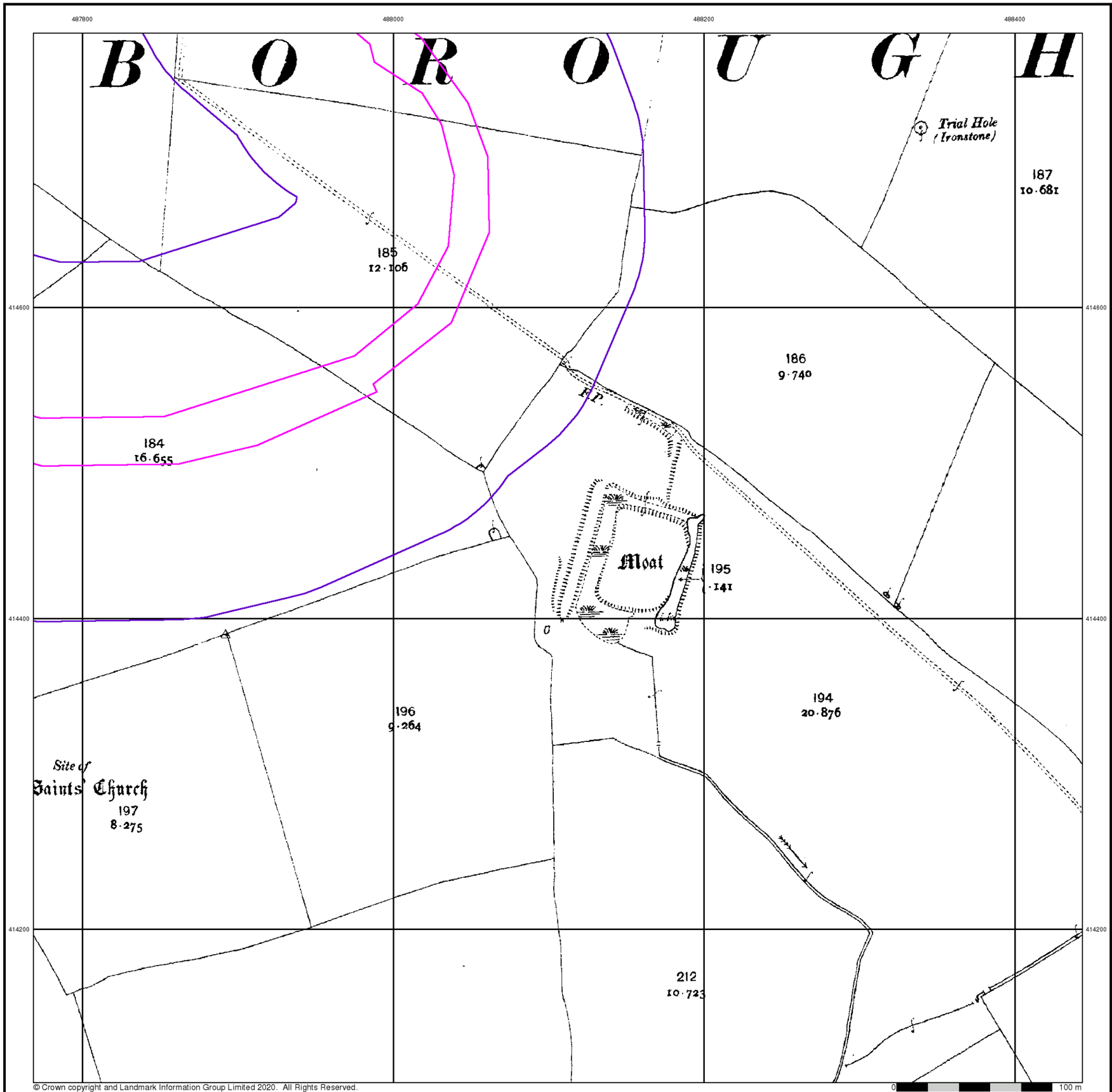


Envirocheck®

LANDMARK INFORMATION GROUP®

## Lincolnshire

## Published 1907

## Source map scale - 1:2,500

The historical maps shown were reproduced from maps predominantly held at the scale adopted for England, Wales and Scotland in the 1840`s. In 1854 the 1:2,500 scale was adopted for mapping urban areas and by 1896 it covered the whole of what were considered to be the cul ivated parts of Great Britain. The published date given below is often some years later than the surveyed date. Before 1938, all OS maps were based on the Cassini Projection, wi h independent surveys of a single county or group of counties, giving rise to significant inaccuracies in outlying areas.

## Map Name(s) and Date(s)

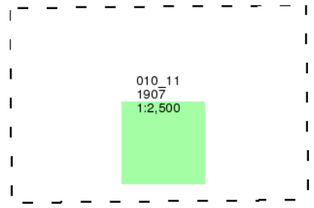


## Historical Map - Segment G11

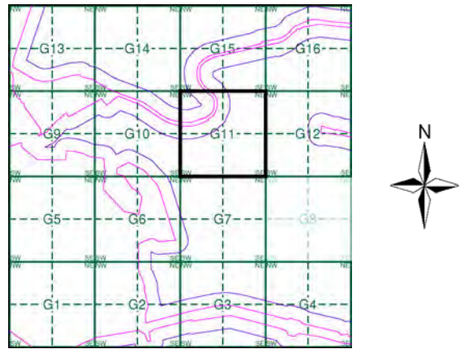


## Order Details

| | |
|---|---|
| Order Number: | 269869084_1_1 |
| Customer Ref: | MAN25291 |
| National Grid Reference: | 487770, 414100 |
| Slice: | G |
| Site Area (Ha): | 598.7 |
| Search Buffer (m): | 100 |

## Site Details

Site at 487768,412414

Landmark INFORMATION GROUP
Tel: 0844 844 9952
Fax:
Web: [redacted]

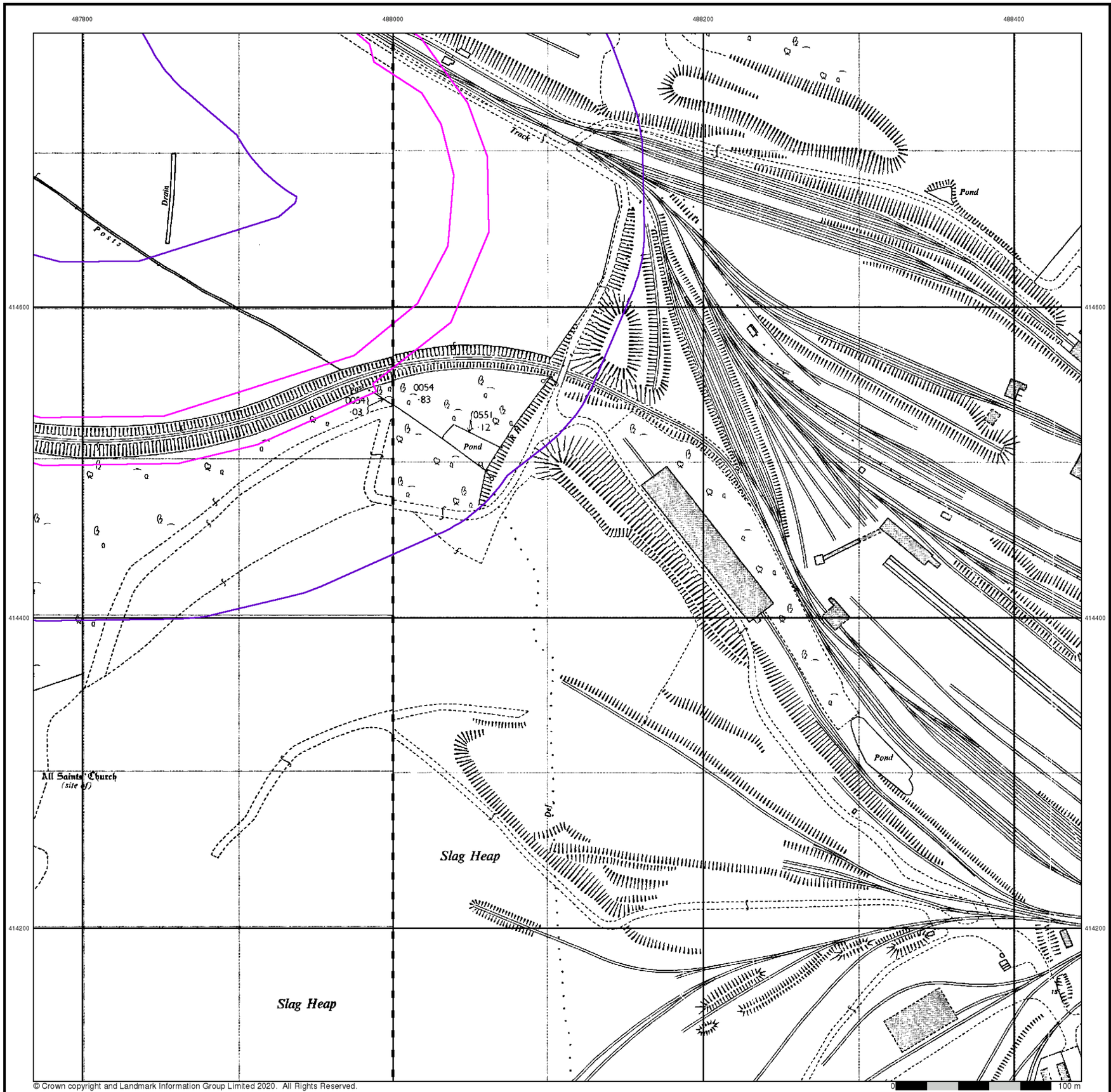


Envirocheck®

LANDMARK INFORMATION GROUP®

## Ordnance Survey Plan

### Published 1965 - 1966

### Source map scale - 1:2,500

The historical maps shown were reproduced from maps predominantly held at the scale adopted for England, Wales and Scotland in the 1840`s. In 1854 the 1:2,500 scale was adopted for mapping urban areas and by 1896 it covered the whole of what were considered to be the cul ivated parts of Great Britain. The published date given below is often some years later than the surveyed date. Before 1938, all OS maps were based on the Cassini Projection, wi h independent surveys of a single county or group of counties, giving rise to significant inaccuracies in outlying areas.

## Map Name(s) and Date(s)

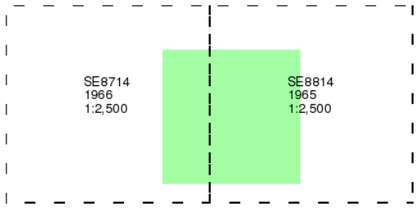


## Historical Map - Segment G11

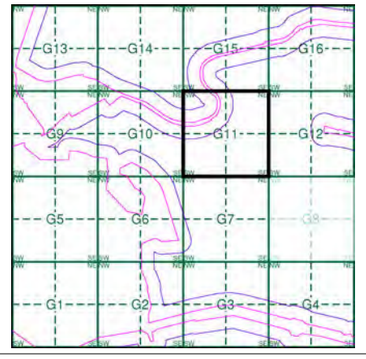


## Order Details

| | |
|---|---|
| Order Number: | 269869084_1_1 |
| Customer Ref: | MAN25291 |
| National Grid Reference: | 487770, 414100 |
| Slice: | G |
| Site Area (Ha): | 598.7 |
| Search Buffer (m): | 100 |

## Site Details

Site at 487768,412414

Landmark INFORMATION GROUP

Tel: 0844 844 9952
Fax:
Web:

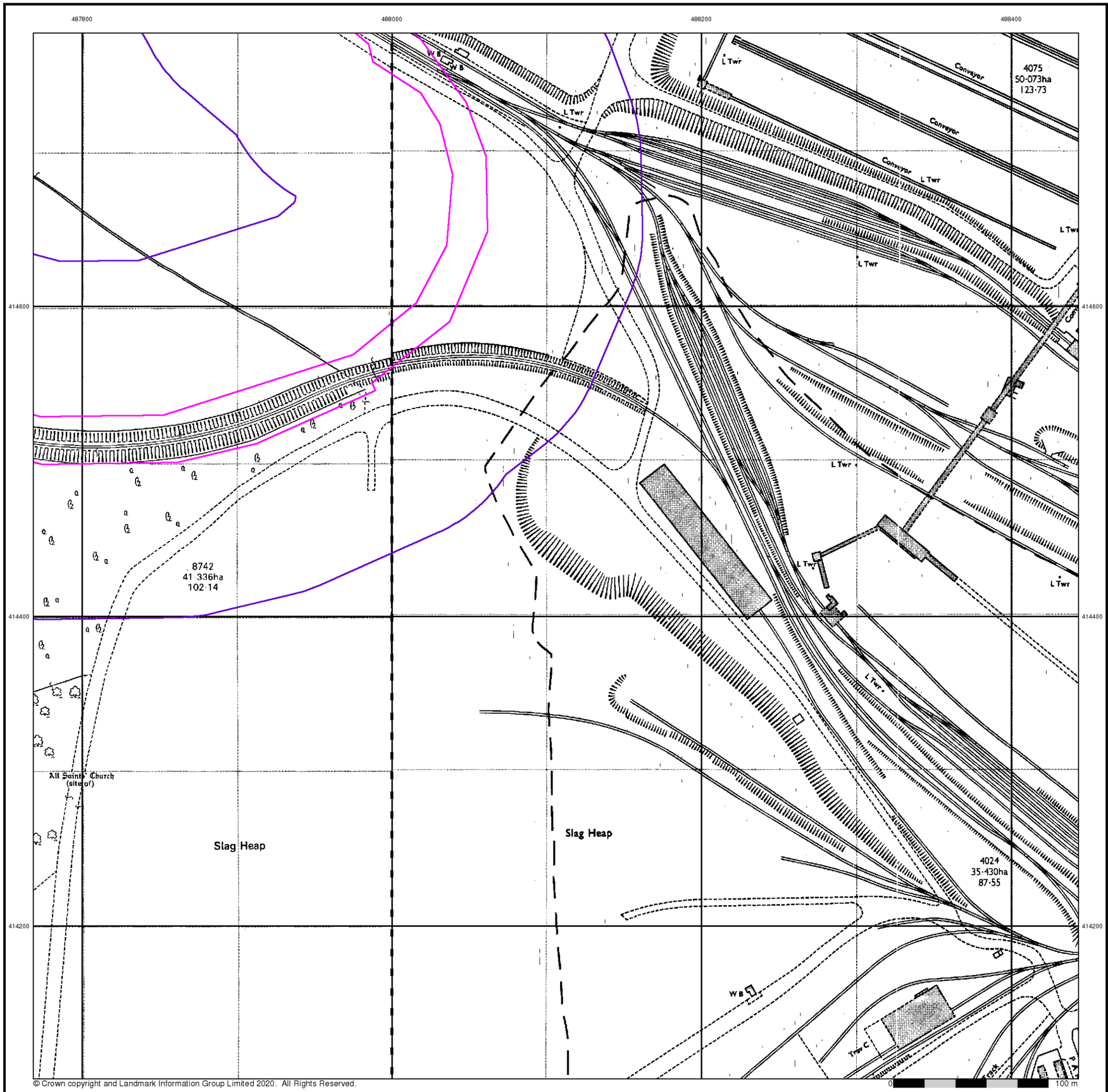


© Crown copyright and Landmark Information Group Limited 2020. All Rights Reserved.

Envirocheck®

LANDMARK INFORMATION GROUP®

## Ordnance Survey Plan

### Published 1979 - 1985

### Source map scale - 1:2,500

The historical maps shown were reproduced from maps predominantly held at the scale adopted for England, Wales and Scotland in the 1840`s. In 1854 the 1:2,500 scale was adopted for mapping urban areas and by 1896 it covered the whole of what were considered to be the cul ivated parts of Great Britain. The published date given below is often some years later than the surveyed date. Before 1938, all OS maps were based on the Cassini Projection, wi h independent surveys of a single county or group of counties, giving rise to significant inaccuracies in outlying areas.

## Map Name(s) and Date(s)

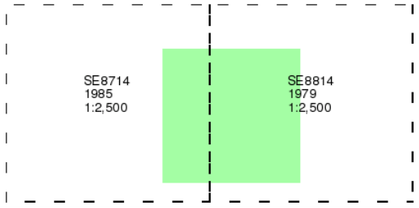


## Historical Map - Segment G11

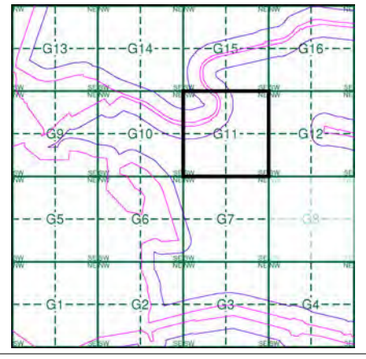


## Order Details

| | |
|---|---|
| Order Number: | 269869084_1_1 |
| Customer Ref: | MAN25291 |
| National Grid Reference: | 487770, 414100 |
| Slice: | G |
| Site Area (Ha): | 598.7 |
| Search Buffer (m): | 100 |

## Site Details

Site at 487768,412414

Landmark INFORMATION GROUP

Tel: 0844 844 9952
Fax:
Web: [redacted]

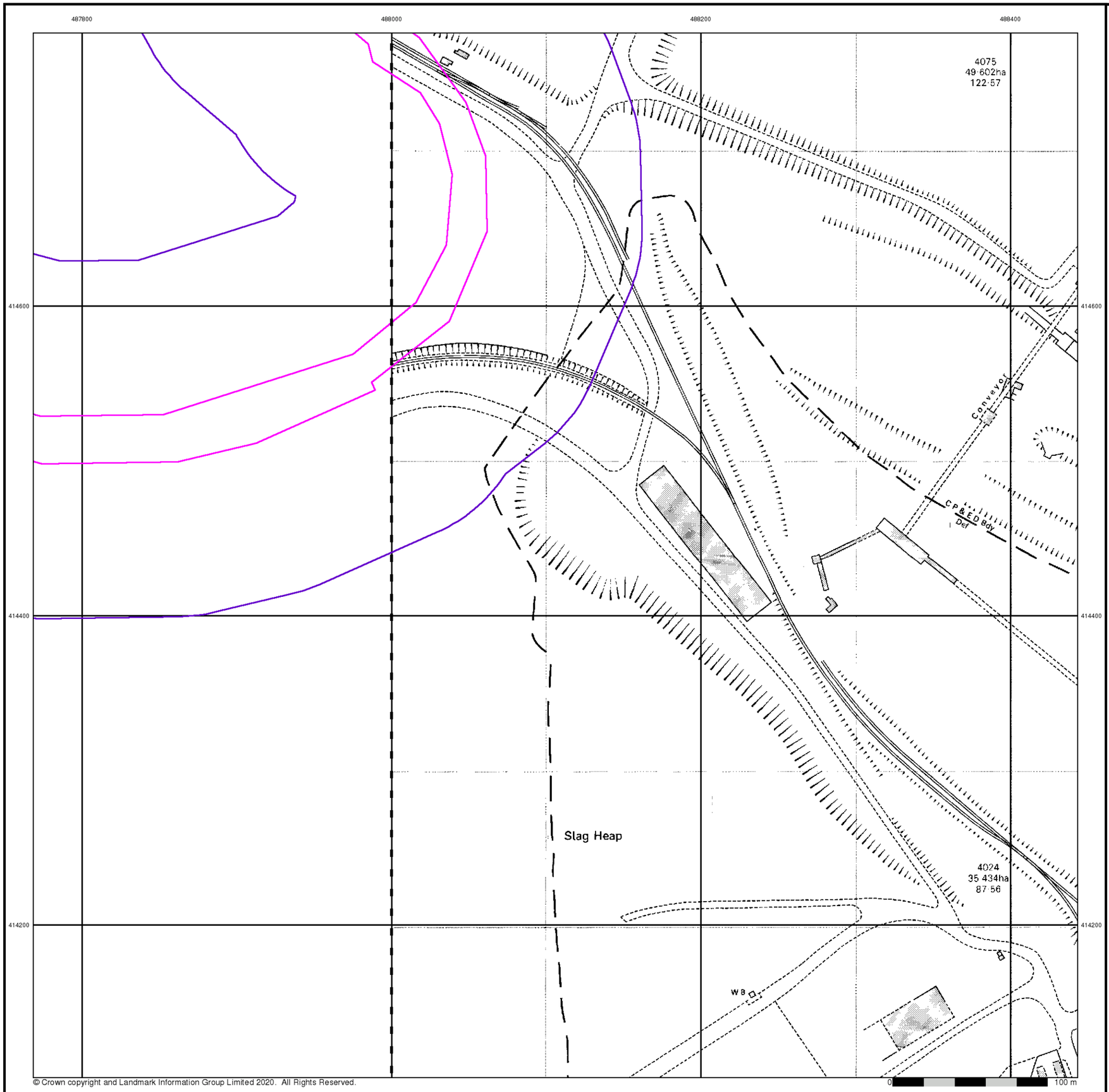


© Crown copyright and Landmark Information Group Limited 2020. All Rights Reserved.

Envirocheck®
LANDMARK INFORMATION GROUP®

## Ordnance Survey Plan
## Published 1985
## Source map scale - 1:2,500

The historical maps shown were reproduced from maps predominantly held at the scale adopted for England, Wales and Scotland in the 1840`s. In 1854 the 1:2,500 scale was adopted for mapping urban areas and by 1896 it covered the whole of what were considered to be the cul ivated parts of Great Britain. The published date given below is often some years later than the surveyed date. Before 1938, all OS maps were based on the Cassini Projection, wi h independent surveys of a single county or group of counties, giving rise to significant inaccuracies in outlying areas.

## Map Name(s) and Date(s)

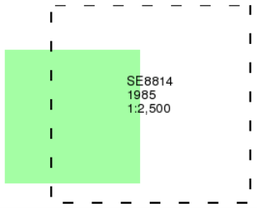


## Historical Map - Segment G11

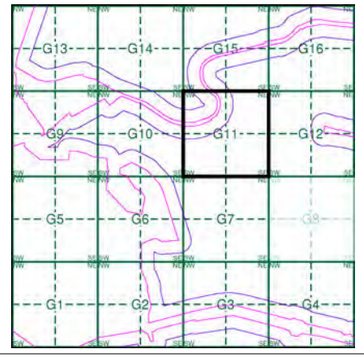


## Order Details

| | |
|---|---|
| Order Number: | 269869084_1_1 |
| Customer Ref: | MAN25291 |
| National Grid Reference: | 487770, 414100 |
| Slice: | G |
| Site Area (Ha): | 598.7 |
| Search Buffer (m): | 100 |

## Site Details

Site at 487768,412414

Landmark INFORMATION GROUP
Tel: 0844 844 9952
Fax:
Web: [redacted]

© Crown copyright and Landmark Information Group Limited 2020. All Rights Reserved.

Envirocheck®
LANDMARK INFORMATION GROUP®

## Additional SIMs

**Published 1985 - 1989**

**Source map scale - 1:2,500**

The SIM cards (Ordnance Survey's `Survey of Information on Microfilm') are further, minor editions of mapping which were produced and published in between the main editions as an area was updated. They date from 1947 to 1994, and contain detailed information on buildings, roads and land-use. These maps were produced at both 1:2,500 and 1:1,250 scales.

## Map Name(s) and Date(s)

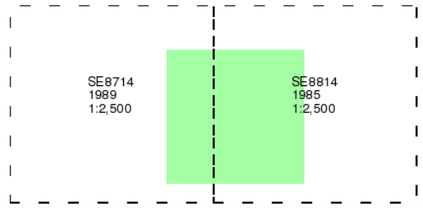


## Historical Map - Segment G11

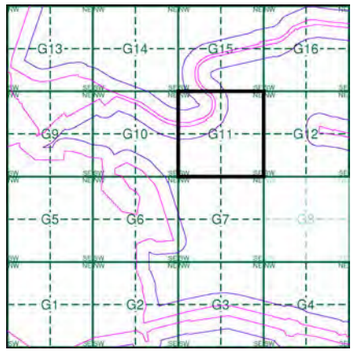


## Order Details

| | |
|---|---|
| Order Number: | 269869084_1_1 |
| Customer Ref: | MAN25291 |
| National Grid Reference: | 487770, 414100 |
| Slice: | G |
| Site Area (Ha): | 598.7 |
| Search Buffer (m): | 100 |

## Site Details

Site at 487768,412414

Landmark INFORMATION GROUP
Tel: 0844 844 9952
Fax:
Web: [redacted]

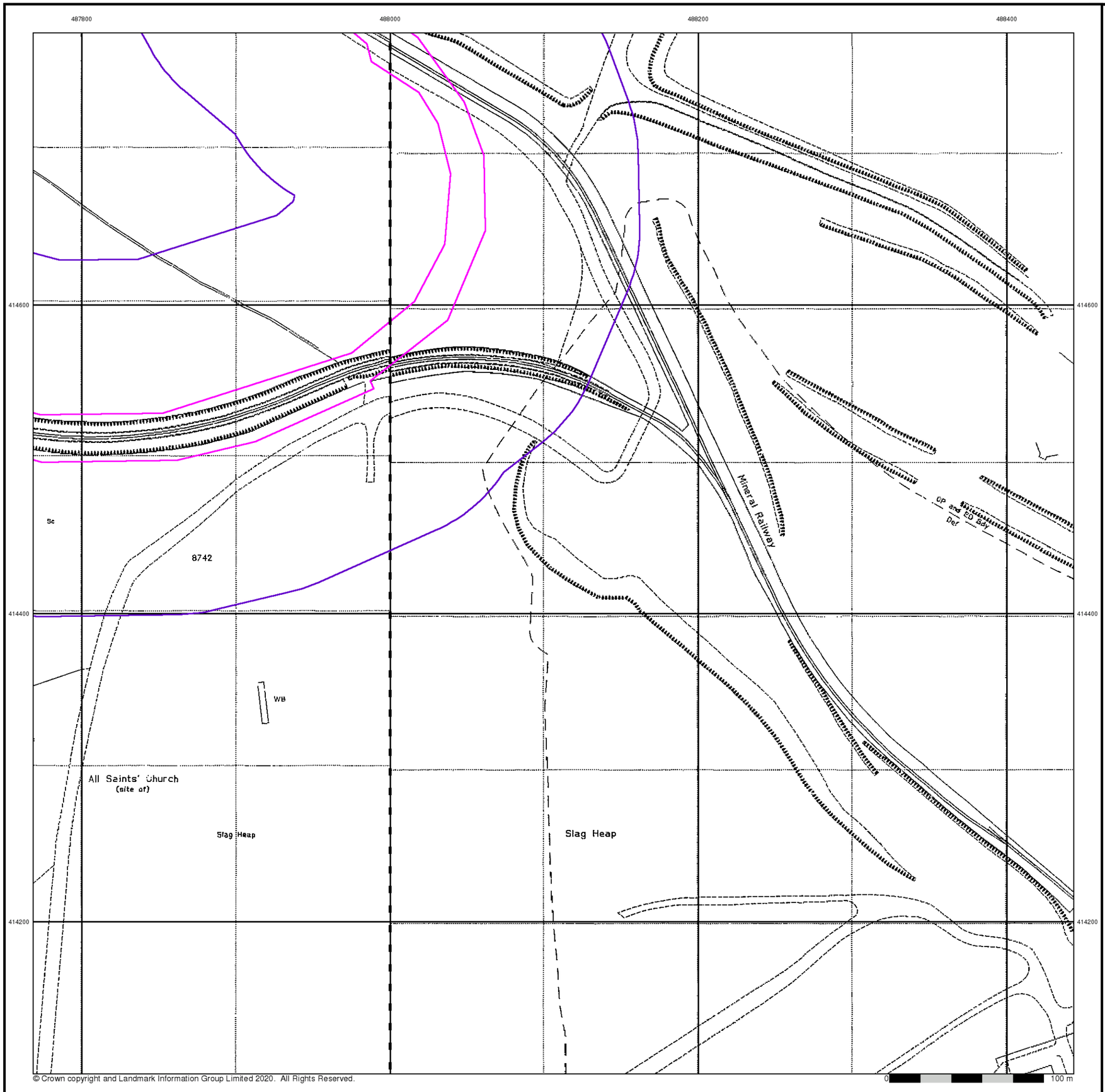


© Crown copyright and Landmark Information Group Limited 2020. All Rights Reserved.

Envirocheck®

LANDMARK INFORMATION GROUP®

## Large-Scale National Grid Data

**Published 1994**

**Source map scale - 1:2,500**

'Large Scale Na ional Grid Data' superseded S M cards (Ordnance Survey's 'Survey of Information on Microfilm') in 1992, and continued to be produced until 1999. These maps were the fore-runners of digital mapping and so provide detailed information on houses and roads, but tend to show less topographic features such as vegetation. These maps were produced at both 1:2,500 and 1:1,250 scales.

## Map Name(s) and Date(s)

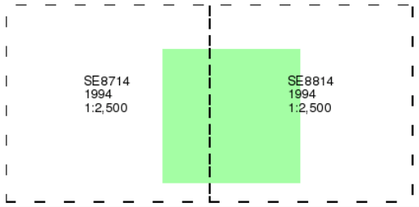


## Historical Map - Segment G11

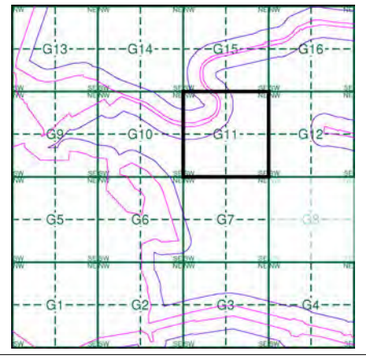


## Order Details

| | |
|---|---|
| Order Number: | 269869084_1_1 |
| Customer Ref: | MAN25291 |
| National Grid Reference: | 487770, 414100 |
| Slice: | G |
| Site Area (Ha): | 598.7 |
| Search Buffer (m): | 100 |

## Site Details

Site at 487768,412414

Landmark INFORMATION GROUP

Tel: 0844 844 9952
Fax:
Web: [redacted]

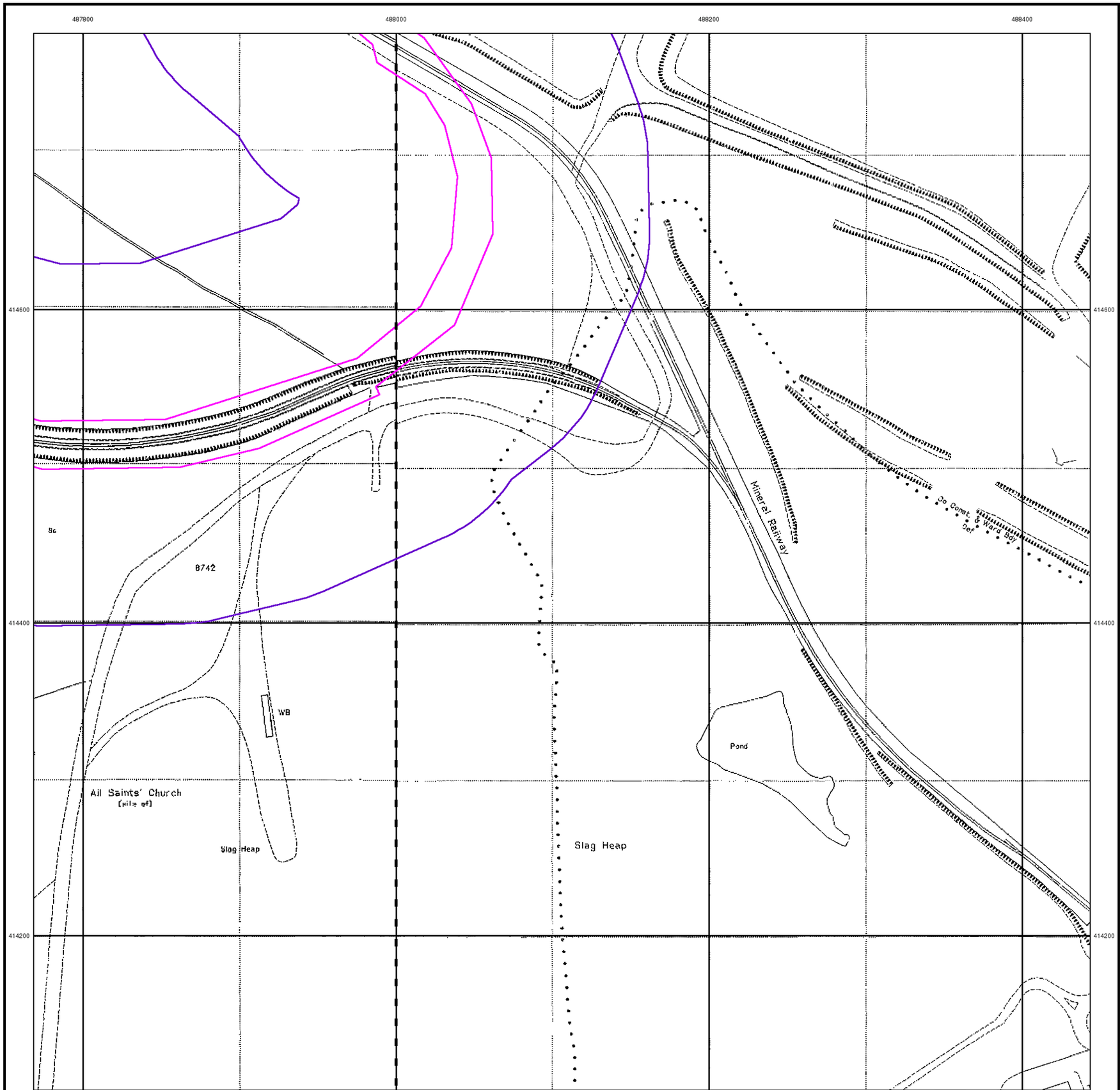


Envirocheck®

LANDMARK INFORMATION GROUP®

## Large-Scale National Grid Data

**Published 1996**

**Source map scale - 1:2,500**

'Large Scale Na ional Grid Data' superseded S M cards (Ordnance Survey's 'Survey of Information on Microfilm') in 1992, and continued to be produced until 1999. These maps were the fore-runners of digital mapping and so provide detailed information on houses and roads, but tend to show less topographic features such as vegetation. These maps were produced at both 1:2,500 and 1:1,250 scales.

## Map Name(s) and Date(s)

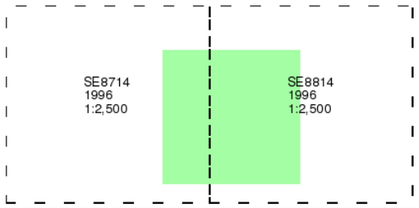


## Historical Map - Segment G11

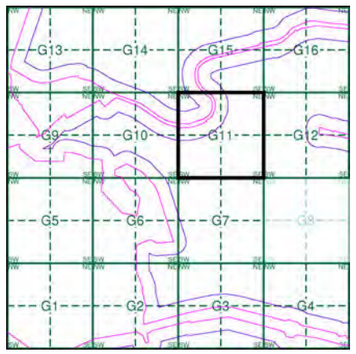


## Order Details

| | |
|---|---|
| Order Number: | 269869084_1_1 |
| Customer Ref: | MAN25291 |
| National Grid Reference: | 487770, 414100 |
| Slice: | G |
| Site Area (Ha): | 598.7 |
| Search Buffer (m): | 100 |

## Site Details

Site at 487768,412414

Landmark INFORMATION GROUP

Tel: 0844 844 9952
Fax:
Web: [redacted]

# Historical Mapping Legends

## Ordnance Survey County Series and Ordnance Survey Plan 1:2,500

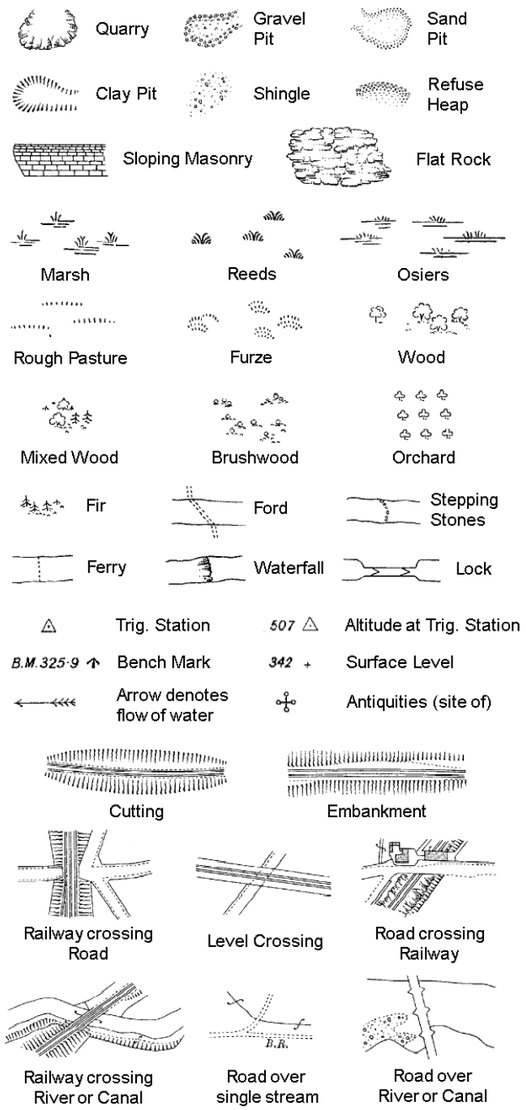


County Boundary (Geographical)
County & Civil Parish Boundary
Administrative County & Civil Parish Boundary
Co. Boro. Bdy. County Borough Boundary (England)
Co. Burgh Bdy. County Burgh Boundary (Scotland)

| | | | |
|---|---|---|---|
| B P B S | Boundary Post or Stone | P.C.B | Police Call Box |
| B.R. | Bridle Road | P | Pump |
| E.P | Electricity Pylon | S.P | Signal Post |
| F.B. | Foot Bridge | Sl. | Sluice |
| F.P. | Foot Path | Sp. | Spring |
| G.P | Guide Post or Board | T.C.B | Telephone Call Box |
| M.S | Mile Stone | Tr. | Trough |
| M.P M.R | Mooring Post or Ring | W | Well |

## Ordnance Survey Plan, Additional SIMs and Supply of Unpublished Survey Information 1:2,500 and 1:1,250

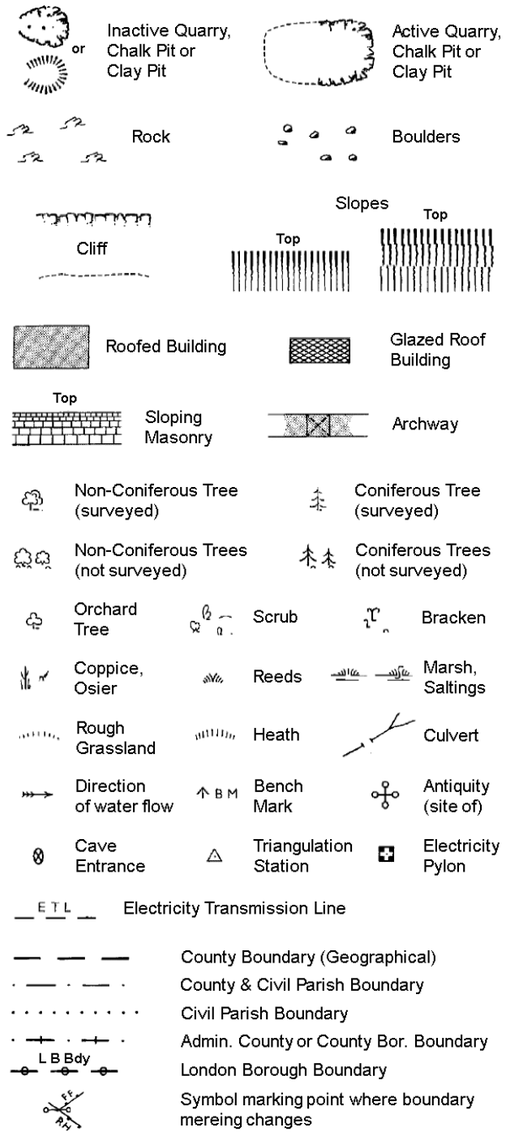


County Boundary (Geographical)
County & Civil Parish Boundary
Civil Parish Boundary
Admin. County or County Bor. Boundary
L B Bdy London Borough Boundary
Symbol marking point where boundary mereing changes

| | | | |
|---|---|---|---|
| BH | Beer House | P | Pillar, Pole or Post |
| BP, BS | Boundary Post or Stone | PO | Post Office |
| Cn, C | Capstan, Crane | PC | Public Convenience |
| Chy | Chimney | PH | Public House |
| D Fn | Drinking Fountain | Pp | Pump |
| El P | Electricity Pillar or Post | SB, S Br | Signal Box or Bridge |
| FAP | Fire Alarm Pillar | SP, SL | Signal Post or Light |
| FB | Foot Bridge | Spr | Spring |
| GP | Guide Post | Tk | Tank or Track |
| H | Hydrant or Hydraulic | TCB | Telephone Call Box |
| LC | Level Crossing | TCP | Telephone Call Post |
| MH | Manhole | Tr | Trough |
| MP | Mile Post or Mooring Post | Wr Pt, Wr T | Water Point, Water Tap |
| MS | Mile Stone | W | Well |
| NTL | Normal Tidal Limit | Wd Pp | Wind Pump |

## Large-Scale National Grid Data 1:2,500 and 1:1,250

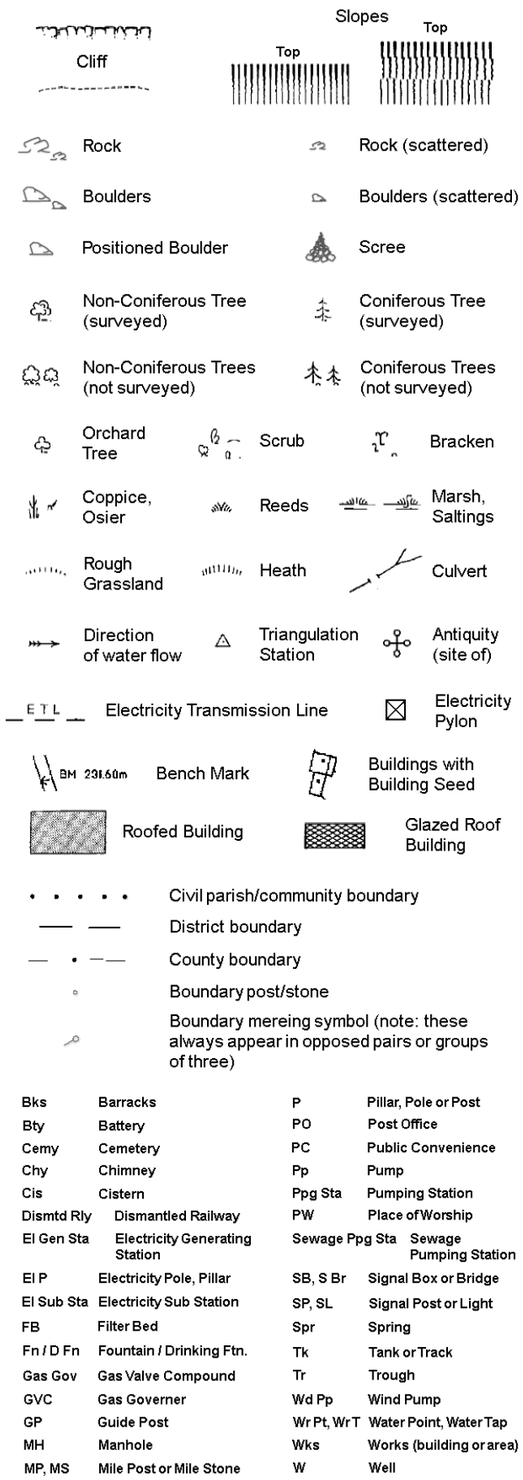


Civil parish/community boundary
District boundary
County boundary
Boundary post/stone
Boundary mereing symbol (note: these always appear in opposed pairs or groups of three)

| | | | |
|---|---|---|---|
| Bks | Barracks | P | Pillar, Pole or Post |
| Bty | Battery | PO | Post Office |
| Cemy | Cemetery | PC | Public Convenience |
| Chy | Chimney | Pp | Pump |
| Cis | Cistern | Ppg Sta | Pumping Station |
| Dismtd Rly | Dismantled Railway | PW | Place of Worship |
| El Gen Sta | Electricity Generating Station | Sewage Ppg Sta | Sewage Pumping Station |
| El P | Electricity Pole, Pillar | SB, S Br | Signal Box or Bridge |
| El Sub Sta | Electricity Sub Station | SP, SL | Signal Post or Light |
| FB | Filter Bed | Spr | Spring |
| Fn / D Fn | Fountain / Drinking Ftn. | Tk | Tank or Track |
| Gas Gov | Gas Valve Compound | Tr | Trough |
| GVC | Gas Governer | Wd Pp | Wind Pump |
| GP | Guide Post | Wr Pt, Wr T | Water Point, Water Tap |
| MH | Manhole | Wks | Works (building or area) |
| MP, MS | Mile Post or Mile Stone | W | Well |

Envirocheck®
LANDMARK INFORMATION GROUP®

## Historical Mapping & Photography included:

| Mapping Type | Scale | Date | Pg |
|---|---|---|---|
| Lincolnshire | 1:2,500 | 1886 | 2 |
| Lincolnshire | 1:2,500 | 1907 | 3 |
| Ordnance Survey Plan | 1:2,500 | 1965 | 4 |
| Ordnance Survey Plan | 1:2,500 | 1979 - 1985 | 5 |
| Additional SIMs | 1:2,500 | 1982 - 1985 | 6 |
| Ordnance Survey Plan | 1:2,500 | 1985 | 7 |
| Large-Scale National Grid Data | 1:2,500 | 1994 | 8 |
| Large-Scale National Grid Data | 1:2,500 | 1996 | 9 |

## Historical Map - Segment G12

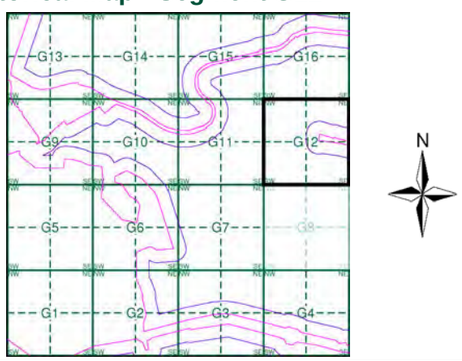


## Order Details

Order Number: 269869084_1_1
Customer Ref: MAN25291
National Grid Reference: 487770, 414100
Slice: G
Site Area (Ha): 598.7
Search Buffer (m): 100

## Site Details

Site at 487768,412414


Landmark INFORMATION GROUP
Tel: 0844 844 9952
Fax:
Web: [redacted]

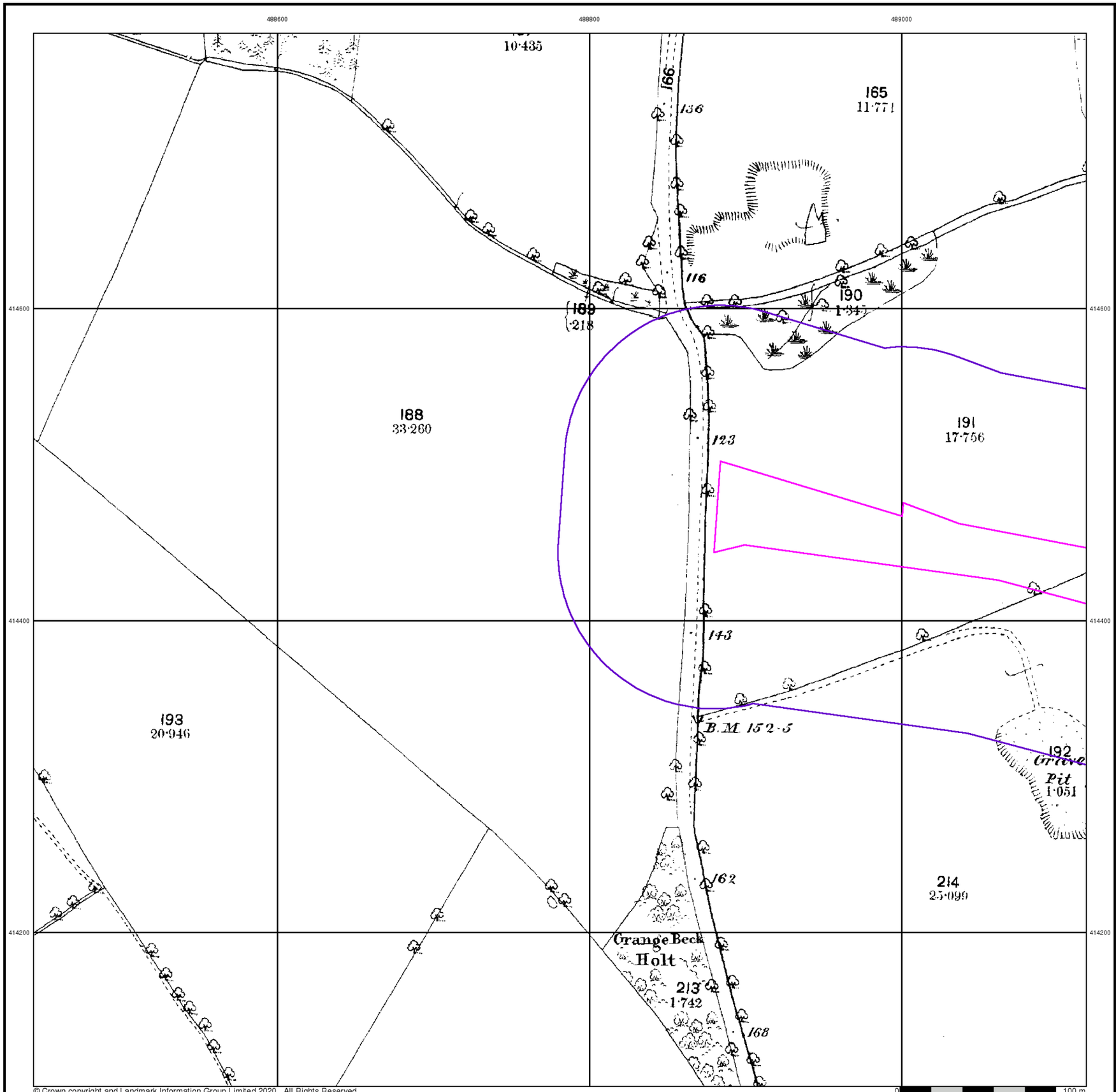


© Crown copyright and Landmark Information Group Limited 2020. All Rights Reserved.

Envirocheck®

LANDMARK INFORMATION GROUP®

## Lincolnshire

## Published 1886

## Source map scale - 1:2,500

The historical maps shown were reproduced from maps predominantly held at the scale adopted for England, Wales and Scotland in the 1840`s. In 1854 the 1:2,500 scale was adopted for mapping urban areas and by 1896 it covered the whole of what were considered to be the cul ivated parts of Great Britain. The published date given below is often some years later than the surveyed date. Before 1938, all OS maps were based on the Cassini Projection, wi h independent surveys of a single county or group of counties, giving rise to significant inaccuracies in outlying areas.

## Map Name(s) and Date(s)

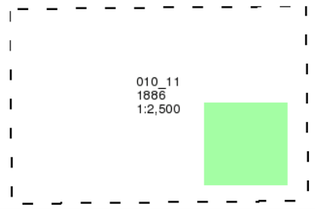


## Historical Map - Segment G12

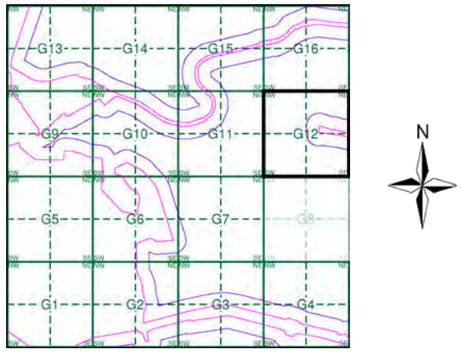


## Order Details

| | |
|---|---|
| Order Number: | 269869084_1_1 |
| Customer Ref: | MAN25291 |
| National Grid Reference: | 487770, 414100 |
| Slice: | G |
| Site Area (Ha): | 598.7 |
| Search Buffer (m): | 100 |

## Site Details

Site at 487768,412414

Landmark INFORMATION GROUP

Tel: 0844 844 9952
Fax:
Web: [redacted]

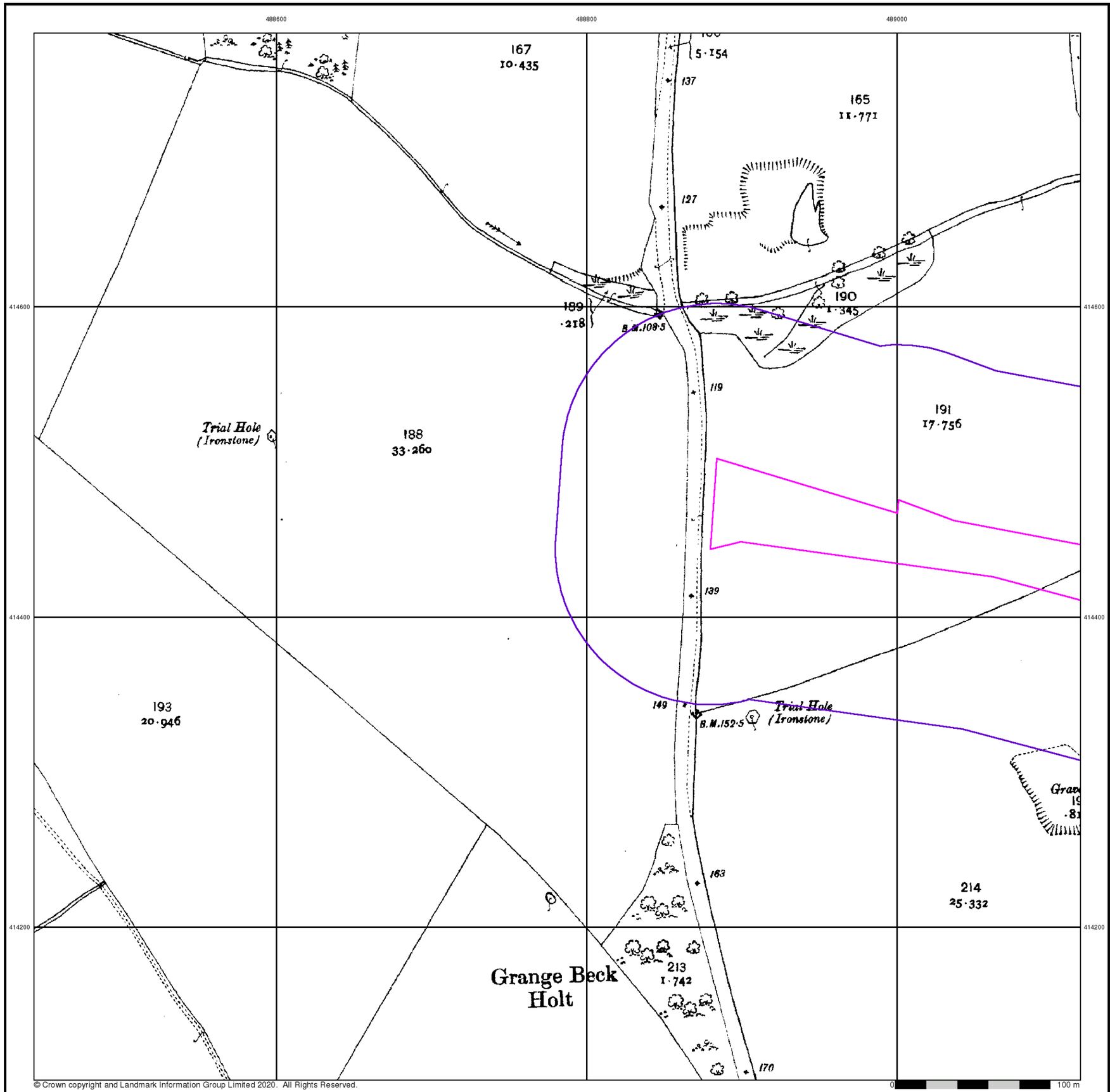


© Crown copyright and Landmark Information Group Limited 2020. All Rights Reserved.

Envirocheck®

LANDMARK INFORMATION GROUP®

## Lincolnshire

## Published 1907

## Source map scale - 1:2,500

The historical maps shown were reproduced from maps predominantly held at the scale adopted for England, Wales and Scotland in the 1840`s. In 1854 the 1:2,500 scale was adopted for mapping urban areas and by 1896 it covered the whole of what were considered to be the cul ivated parts of Great Britain. The published date given below is often some years later than the surveyed date. Before 1938, all OS maps were based on the Cassini Projection, wi h independent surveys of a single county or group of counties, giving rise to significant inaccuracies in outlying areas.

## Map Name(s) and Date(s)

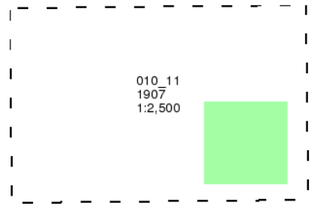


## Historical Map - Segment G12

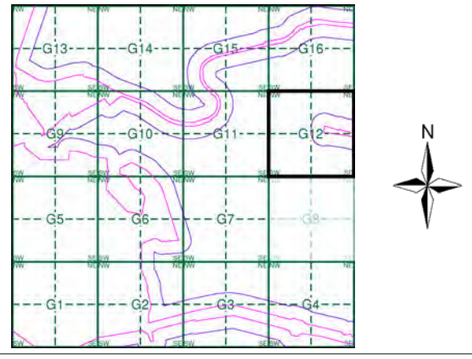


## Order Details

| | |
|---|---|
| Order Number: | 269869084_1_1 |
| Customer Ref: | MAN25291 |
| National Grid Reference: | 487770, 414100 |
| Slice: | G |
| Site Area (Ha): | 598.7 |
| Search Buffer (m): | 100 |

## Site Details

Site at 487768,412414

Landmark INFORMATION GROUP
Tel: 0844 844 9952
Fax:
Web: [redacted]

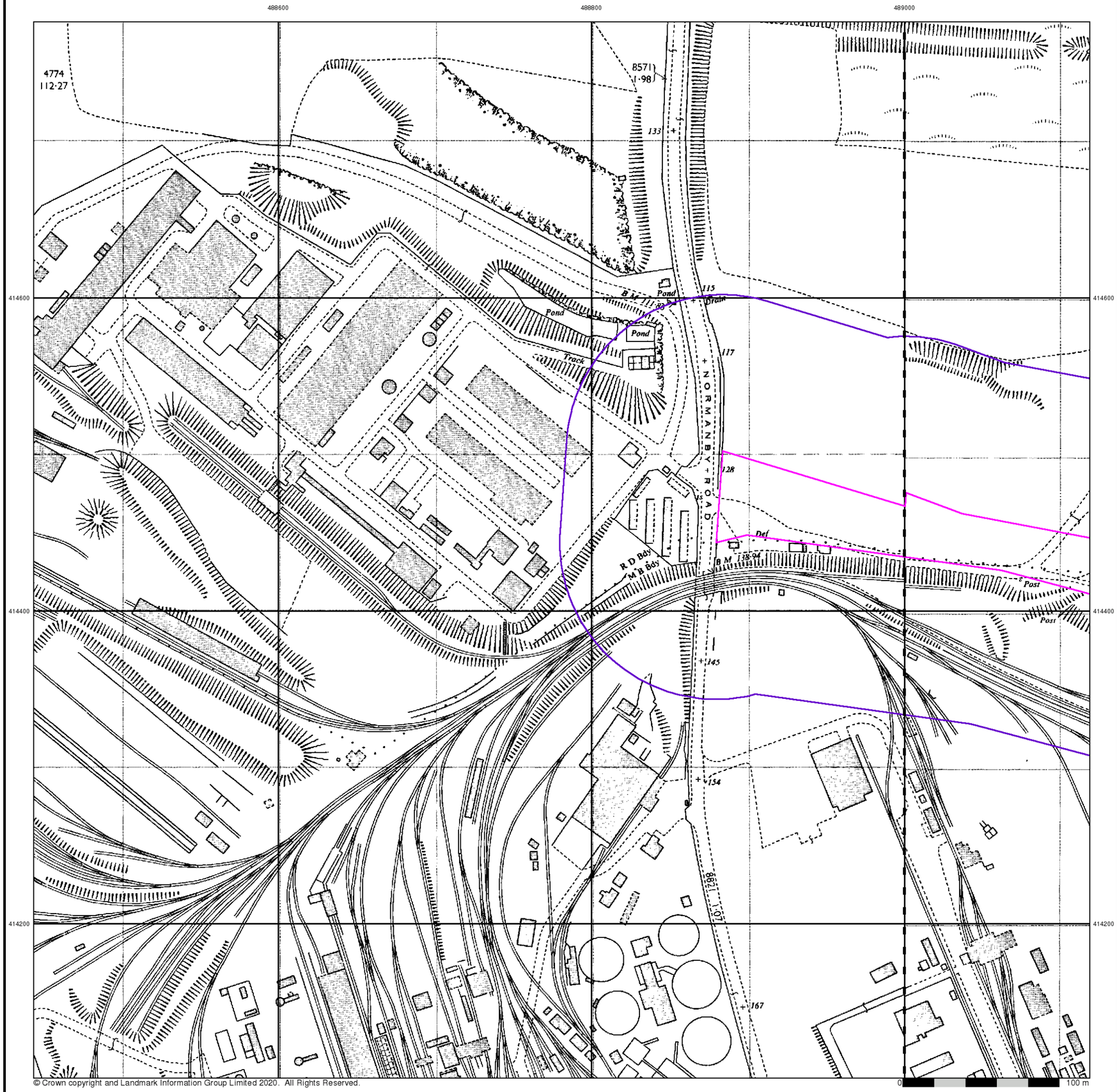


Envirocheck®

LANDMARK INFORMATION GROUP®

## Ordnance Survey Plan

## Published 1965

## Source map scale - 1:2,500

The historical maps shown were reproduced from maps predominantly held at the scale adopted for England, Wales and Scotland in the 1840`s. In 1854 the 1:2,500 scale was adopted for mapping urban areas and by 1896 it covered the whole of what were considered to be the cul ivated parts of Great Britain. The published date given below is often some years later than the surveyed date. Before 1938, all OS maps were based on the Cassini Projection, wi h independent surveys of a single county or group of counties, giving rise to significant inaccuracies in outlying areas.

## Map Name(s) and Date(s)

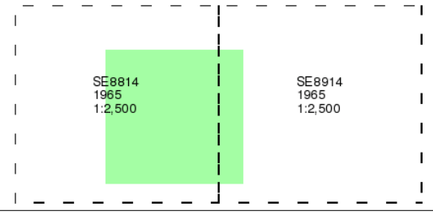


## Historical Map - Segment G12

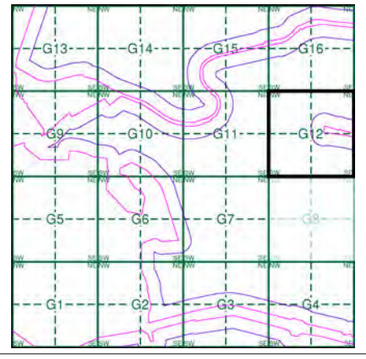


## Order Details

| | |
|---|---|
| Order Number: | 269869084_1_1 |
| Customer Ref: | MAN25291 |
| National Grid Reference: | 487770, 414100 |
| Slice: | G |
| Site Area (Ha): | 598.7 |
| Search Buffer (m): | 100 |

## Site Details

Site at 487768,412414

Landmark INFORMATION GROUP
Tel: 0844 844 9952
Fax:
Web: [redacted]

© Crown copyright and Landmark Information Group Limited 2020. All Rights Reserved.

Envirocheck®

LANDMARK INFORMATION GROUP®

## Ordnance Survey Plan

**Published 1979 - 1985**

**Source map scale - 1:2,500**

The historical maps shown were reproduced from maps predominantly held at the scale adopted for England, Wales and Scotland in the 1840`s. In 1854 the 1:2,500 scale was adopted for mapping urban areas and by 1896 it covered the whole of what were considered to be the cul ivated parts of Great Britain. The published date given below is often some years later than the surveyed date. Before 1938, all OS maps were based on the Cassini Projection, wi h independent surveys of a single county or group of counties, giving rise to significant inaccuracies in outlying areas.

## Map Name(s) and Date(s)

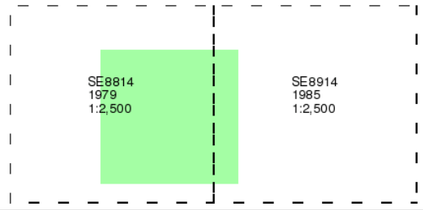


## Historical Map - Segment G12

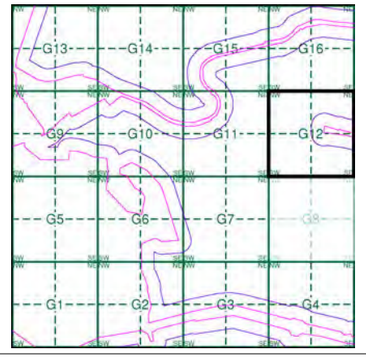


## Order Details

| | |
|---|---|
| Order Number: | 269869084_1_1 |
| Customer Ref: | MAN25291 |
| National Grid Reference: | 487770, 414100 |
| Slice: | G |
| Site Area (Ha): | 598.7 |
| Search Buffer (m): | 100 |

## Site Details

Site at 487768,412414

Landmark INFORMATION GROUP

Tel: 0844 844 9952
Fax:
Web:

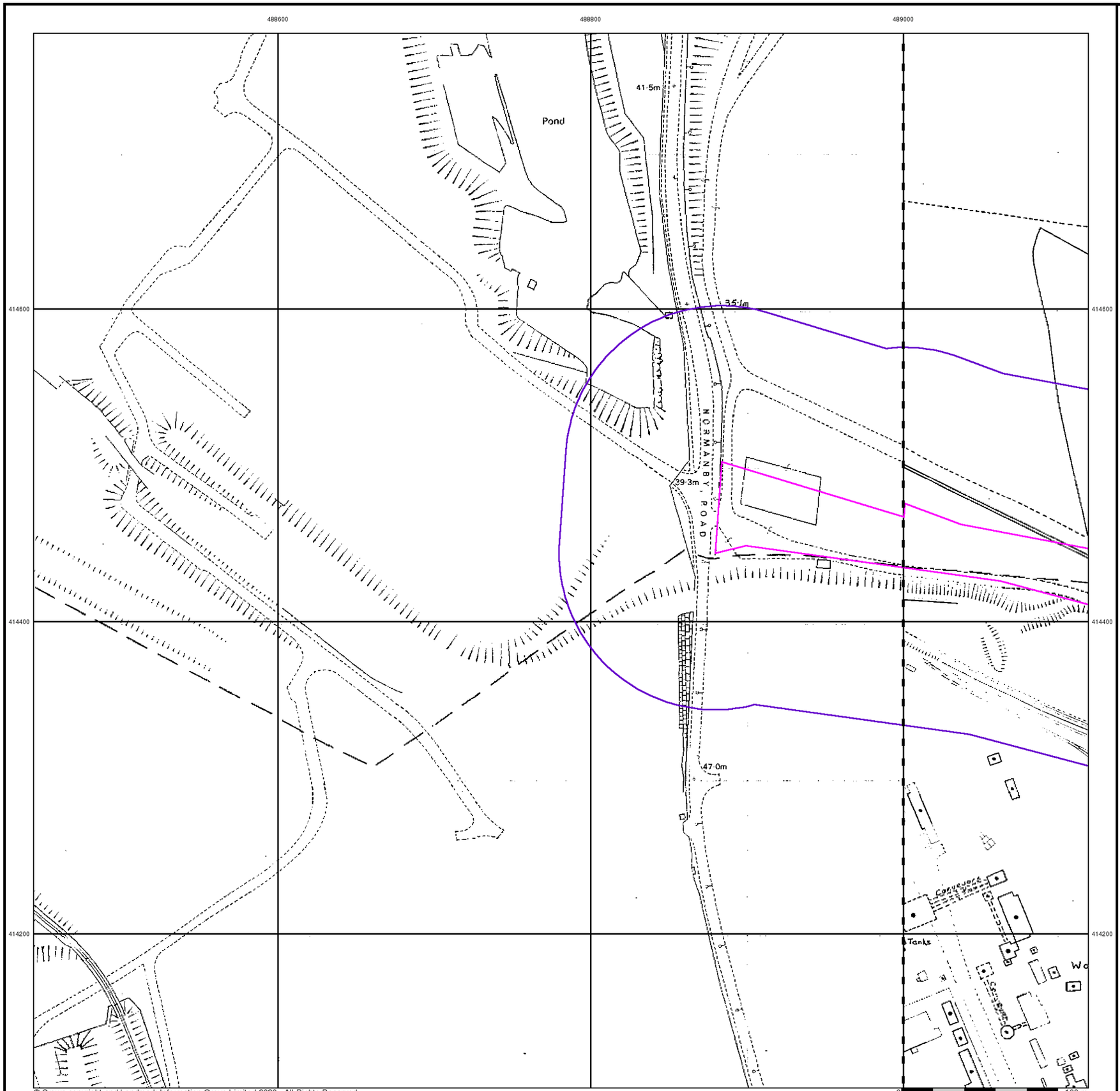


© Crown copyright and Landmark Information Group Limited 2020. All Rights Reserved.

Envirocheck®
LANDMARK INFORMATION GROUP®

## Additional SIMs

**Published 1982 - 1985**

**Source map scale - 1:2,500**

The SIM cards (Ordnance Survey's `Survey of Information on Microfilm') are further, minor editions of mapping which were produced and published in between the main editions as an area was updated. They date from 1947 to 1994, and contain detailed information on buildings, roads and land-use. These maps were produced at both 1:2,500 and 1:1,250 scales.

## Map Name(s) and Date(s)

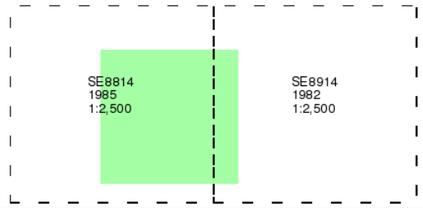


## Historical Map - Segment G12

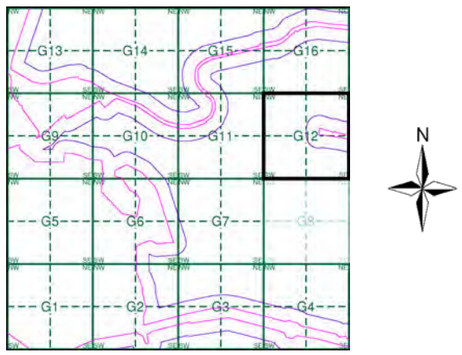


## Order Details

| | |
|---|---|
| Order Number: | 269869084_1_1 |
| Customer Ref: | MAN25291 |
| National Grid Reference: | 487770, 414100 |
| Slice: | G |
| Site Area (Ha): | 598.7 |
| Search Buffer (m): | 100 |

## Site Details

Site at 487768,412414

Landmark INFORMATION GROUP
Tel: 0844 844 9952
Fax:
Web: [redacted]

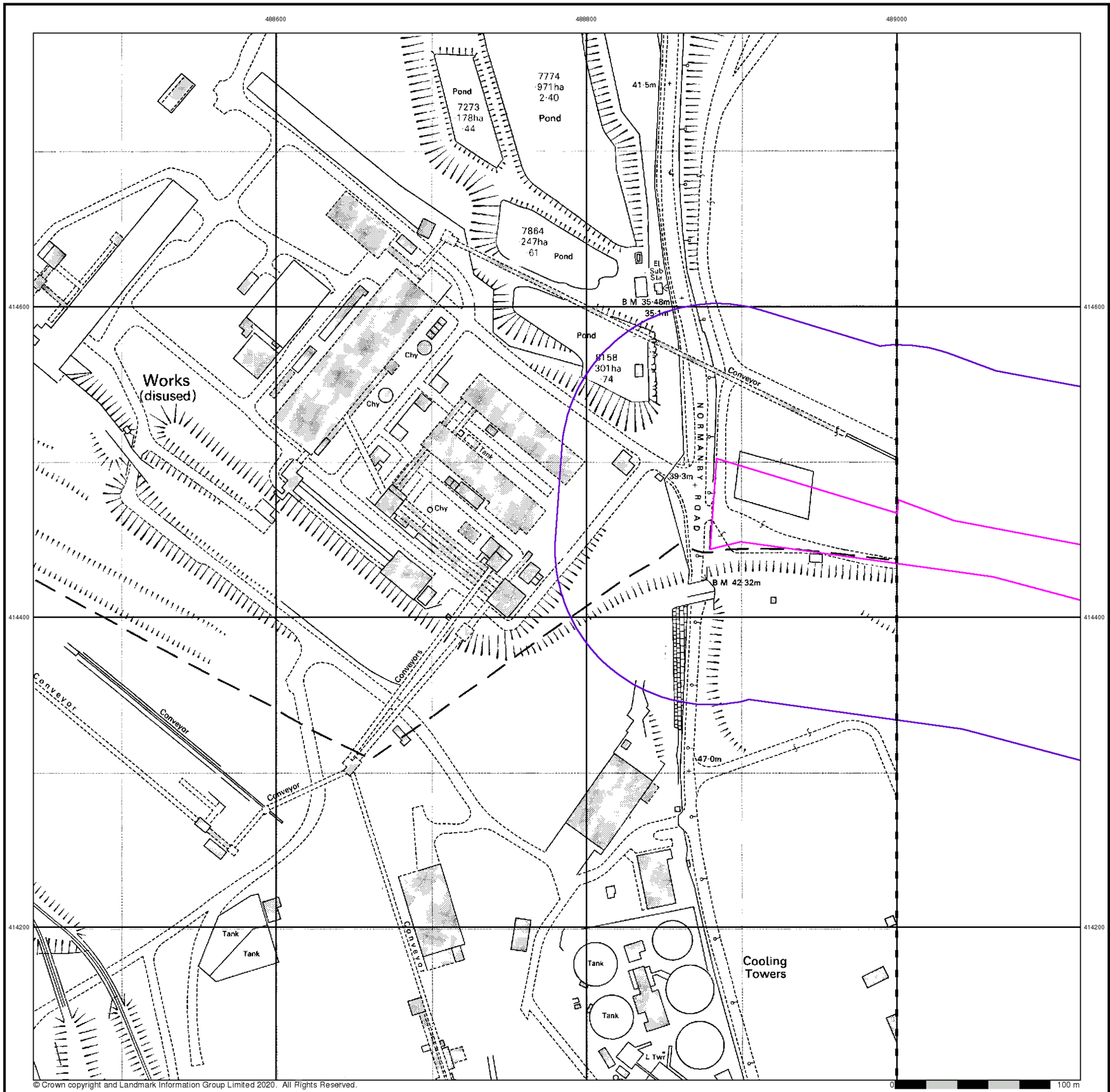


© Crown copyright and Landmark Information Group Limited 2020. All Rights Reserved.

Envirocheck®

LANDMARK INFORMATION GROUP®

## Ordnance Survey Plan

**Published 1985**

**Source map scale - 1:2,500**

The historical maps shown were reproduced from maps predominantly held at the scale adopted for England, Wales and Scotland in the 1840`s. In 1854 the 1:2,500 scale was adopted for mapping urban areas and by 1896 it covered the whole of what were considered to be the cul ivated parts of Great Britain. The published date given below is often some years later than the surveyed date. Before 1938, all OS maps were based on the Cassini Projection, wi h independent surveys of a single county or group of counties, giving rise to significant inaccuracies in outlying areas.

## Map Name(s) and Date(s)

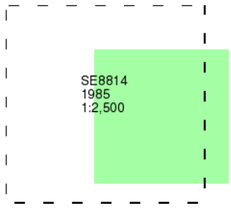


## Historical Map - Segment G12

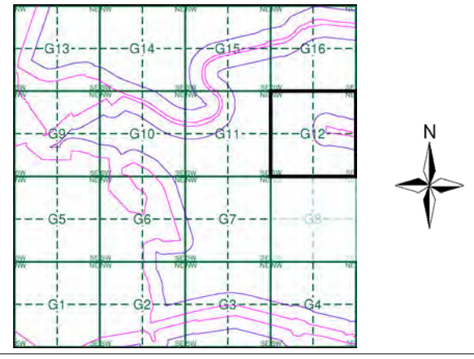


## Order Details

| | |
|---|---|
| Order Number: | 269869084_1_1 |
| Customer Ref: | MAN25291 |
| National Grid Reference: | 487770, 414100 |
| Slice: | G |
| Site Area (Ha): | 598.7 |
| Search Buffer (m): | 100 |

## Site Details

Site at 487768,412414

Landmark INFORMATION GROUP

Tel: 0844 844 9952
Fax:
Web: [redacted]

© Crown copyright and Landmark Information Group Limited 2020. All Rights Reserved.

Envirocheck®
LANDMARK INFORMATION GROUP®

## Large-Scale National Grid Data

**Published 1994**

**Source map scale - 1:2,500**

'Large Scale Na ional Grid Data' superseded S M cards (Ordnance Survey's 'Survey of Information on Microfilm') in 1992, and continued to be produced until 1999. These maps were the fore-runners of digital mapping and so provide detailed information on houses and roads, but tend to show less topographic features such as vegetation. These maps were produced at both 1:2,500 and 1:1,250 scales.

## Map Name(s) and Date(s)

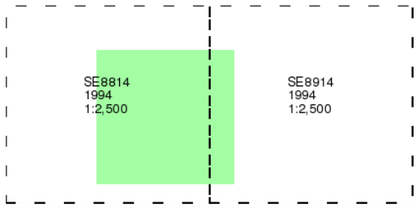


## Historical Map - Segment G12

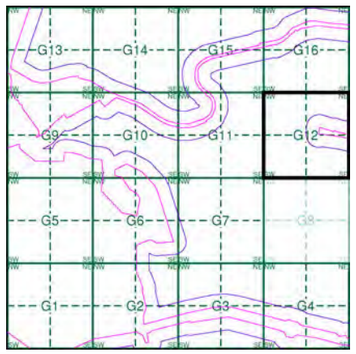


## Order Details

| | |
|---|---|
| Order Number: | 269869084_1_1 |
| Customer Ref: | MAN25291 |
| National Grid Reference: | 487770, 414100 |
| Slice: | G |
| Site Area (Ha): | 598.7 |
| Search Buffer (m): | 100 |

## Site Details

Site at 487768,412414

Landmark INFORMATION GROUP
Tel: 0844 844 9952
Fax:
Web: [redacted]

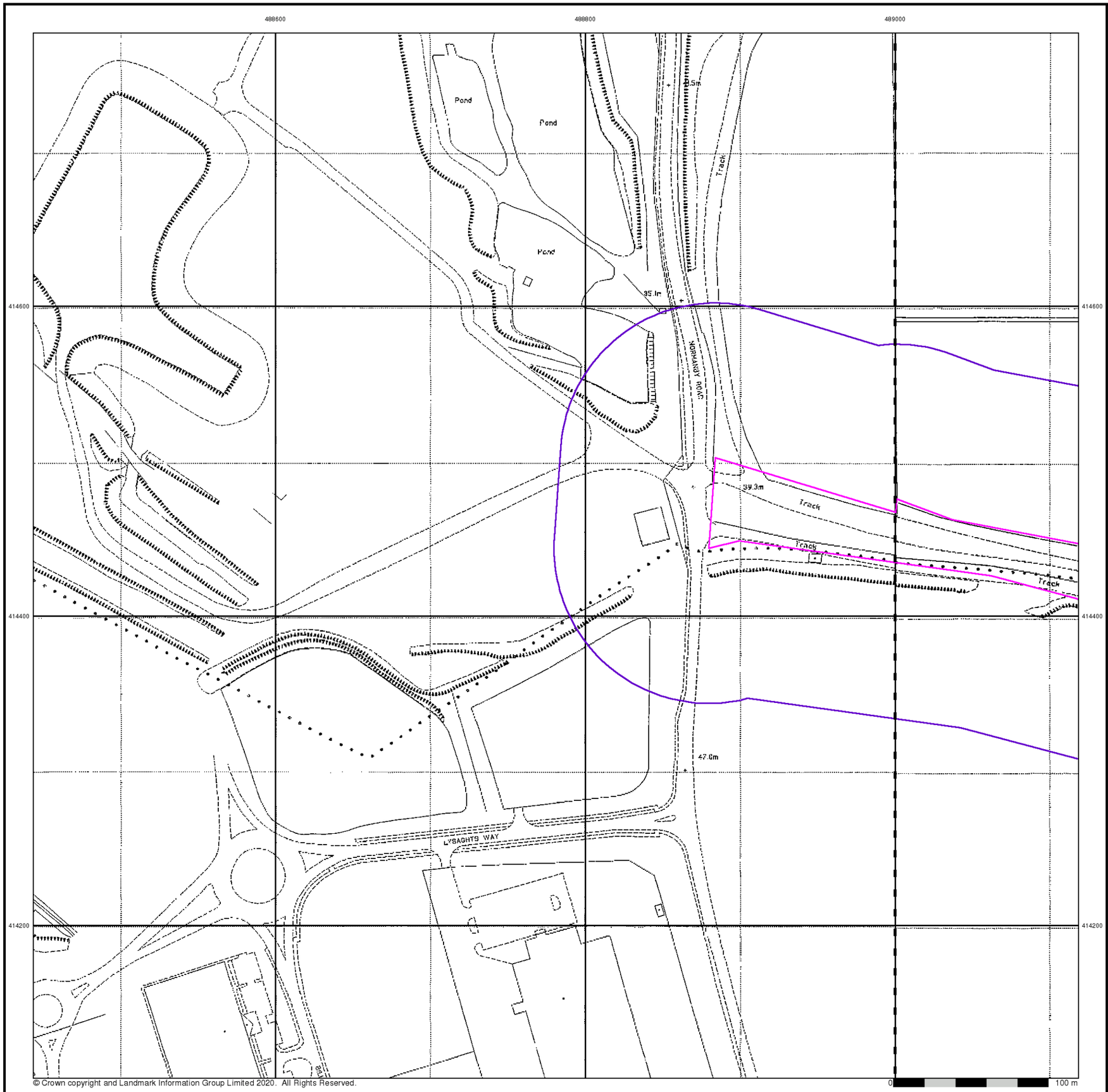


© Crown copyright and Landmark Information Group Limited 2020. All Rights Reserved.

Envirocheck®

LANDMARK INFORMATION GROUP®

## Large-Scale National Grid Data

**Published 1996**

**Source map scale - 1:2,500**

'Large Scale Na ional Grid Data' superseded S M cards (Ordnance Survey's 'Survey of Information on Microfilm') in 1992, and continued to be produced until 1999. These maps were the fore-runners of digital mapping and so provide detailed information on houses and roads, but tend to show less topographic features such as vegetation. These maps were produced at both 1:2,500 and 1:1,250 scales.

## Map Name(s) and Date(s)

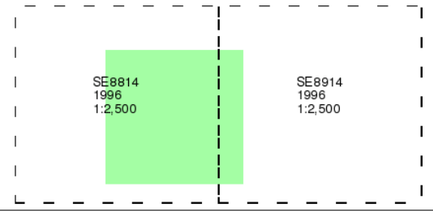


## Historical Map - Segment G12

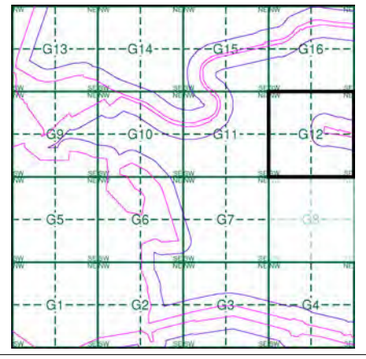


## Order Details

| | |
|---|---|
| Order Number: | 269869084_1_1 |
| Customer Ref: | MAN25291 |
| National Grid Reference: | 487770, 414100 |
| Slice: | G |
| Site Area (Ha): | 598.7 |
| Search Buffer (m): | 100 |

## Site Details

Site at 487768,412414

Landmark INFORMATION GROUP

Tel: 0844 844 9952
Fax:
Web: [redacted]

# Historical Mapping Legends

## Ordnance Survey County Series and Ordnance Survey Plan 1:2,500

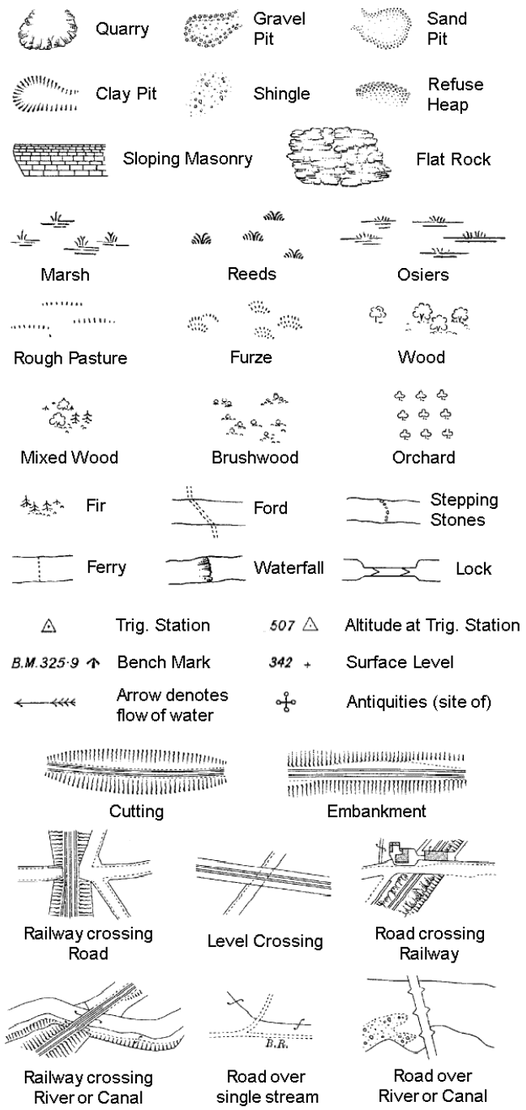


County Boundary (Geographical)
County & Civil Parish Boundary
Administrative County & Civil Parish Boundary
Co. Boro. Bdy. County Borough Boundary (England)
Co. Burgh Bdy. County Burgh Boundary (Scotland)

| | | | |
|---|---|---|---|
| B P B S | Boundary Post or Stone | P.C.B | Police Call Box |
| B.R. | Bridle Road | P | Pump |
| E.P | Electricity Pylon | S.P | Signal Post |
| F.B. | Foot Bridge | Sl. | Sluice |
| F.P. | Foot Path | Sp. | Spring |
| G.P | Guide Post or Board | T.C.B | Telephone Call Box |
| M.S | Mile Stone | Tr. | Trough |
| M.P M.R | Mooring Post or Ring | W | Well |

## Ordnance Survey Plan, Additional SIMs and Supply of Unpublished Survey Information 1:2,500 and 1:1,250

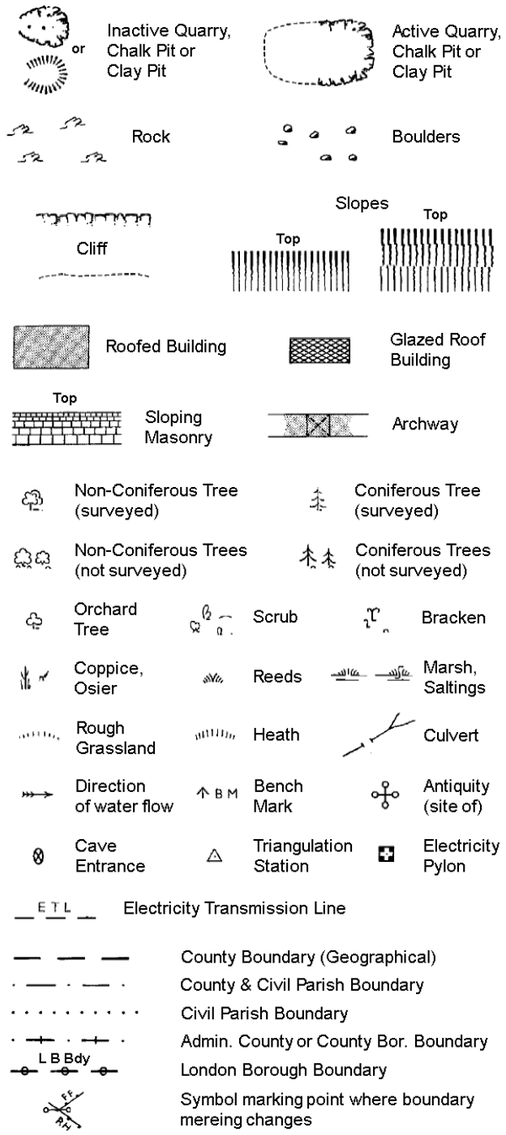


County Boundary (Geographical)
County & Civil Parish Boundary
Civil Parish Boundary
Admin. County or County Bor. Boundary
L B Bdy London Borough Boundary
Symbol marking point where boundary mereing changes

| | | | |
|---|---|---|---|
| BH | Beer House | P | Pillar, Pole or Post |
| BP, BS | Boundary Post or Stone | PO | Post Office |
| Cn, C | Capstan, Crane | PC | Public Convenience |
| Chy | Chimney | PH | Public House |
| D Fn | Drinking Fountain | Pp | Pump |
| El P | Electricity Pillar or Post | SB, S Br | Signal Box or Bridge |
| FAP | Fire Alarm Pillar | SP, SL | Signal Post or Light |
| FB | Foot Bridge | Spr | Spring |
| GP | Guide Post | Tk | Tank or Track |
| H | Hydrant or Hydraulic | TCB | Telephone Call Box |
| LC | Level Crossing | TCP | Telephone Call Post |
| MH | Manhole | Tr | Trough |
| MP | Mile Post or Mooring Post | Wr Pt, Wr T | Water Point, Water Tap |
| MS | Mile Stone | W | Well |
| NTL | Normal Tidal Limit | Wd Pp | Wind Pump |

## Large-Scale National Grid Data 1:2,500 and 1:1,250

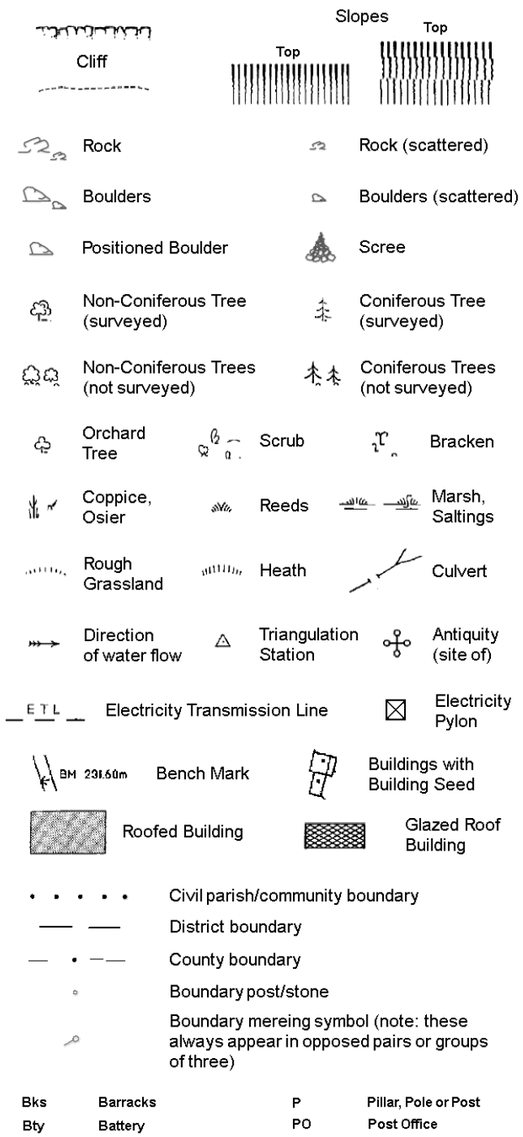


Civil parish/community boundary
District boundary
County boundary
Boundary post/stone
Boundary mereing symbol (note: these always appear in opposed pairs or groups of three)

| | | | |
|---|---|---|---|
| Bks | Barracks | P | Pillar, Pole or Post |
| Bty | Battery | PO | Post Office |
| Cemy | Cemetery | PC | Public Convenience |
| Chy | Chimney | Pp | Pump |
| Cis | Cistern | Ppg Sta | Pumping Station |
| Dismtd Rly | Dismantled Railway | PW | Place of Worship |
| El Gen Sta | Electricity Generating Station | Sewage Ppg Sta | Sewage Pumping Station |
| El P | Electricity Pole, Pillar | SB, S Br | Signal Box or Bridge |
| El Sub Sta | Electricity Sub Station | SP, SL | Signal Post or Light |
| FB | Filter Bed | Spr | Spring |
| Fn / D Fn | Fountain / Drinking Ftn. | Tk | Tank or Track |
| Gas Gov | Gas Valve Compound | Tr | Trough |
| GVC | Gas Governer | Wd Pp | Wind Pump |
| GP | Guide Post | Wr Pt, Wr T | Water Point, Water Tap |
| MH | Manhole | Wks | Works (building or area) |
| MP, MS | Mile Post or Mile Stone | W | Well |

Envirocheck®
LANDMARK INFORMATION GROUP®

## Historical Mapping & Photography included:

| Mapping Type | Scale | Date | Pg |
|---|---|---|---|
| Lincolnshire | 1:2,500 | 1886 | 2 |
| Lincolnshire | 1:2,500 | 1907 | 3 |
| Ordnance Survey Plan | 1:2,500 | 1966 - 1976 | 4 |
| Ordnance Survey Plan | 1:2,500 | 1981 - 1985 | 5 |
| Ordnance Survey Plan | 1:2,500 | 1985 | 6 |
| Additional SIMs | 1:2,500 | 1985 - 1989 | 7 |
| Additional SIMs | 1:2,500 | 1989 | 8 |
| Large-Scale National Grid Data | 1:2,500 | 1994 | 9 |
| Large-Scale National Grid Data | 1:2,500 | 1994 | 10 |
| Large-Scale National Grid Data | 1:2,500 | 1996 | 11 |

## Historical Map - Segment G13

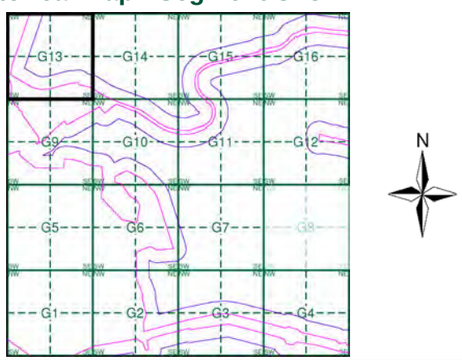


## Order Details

Order Number: 269869084_1_1
Customer Ref: MAN25291
National Grid Reference: 487770, 414100
Slice: G
Site Area (Ha): 598.7
Search Buffer (m): 100

## Site Details

Site at 487768,412414


Landmark INFORMATION GROUP
Tel: 0844 844 9952
Fax: 0844 844 9951
Web: [redacted]

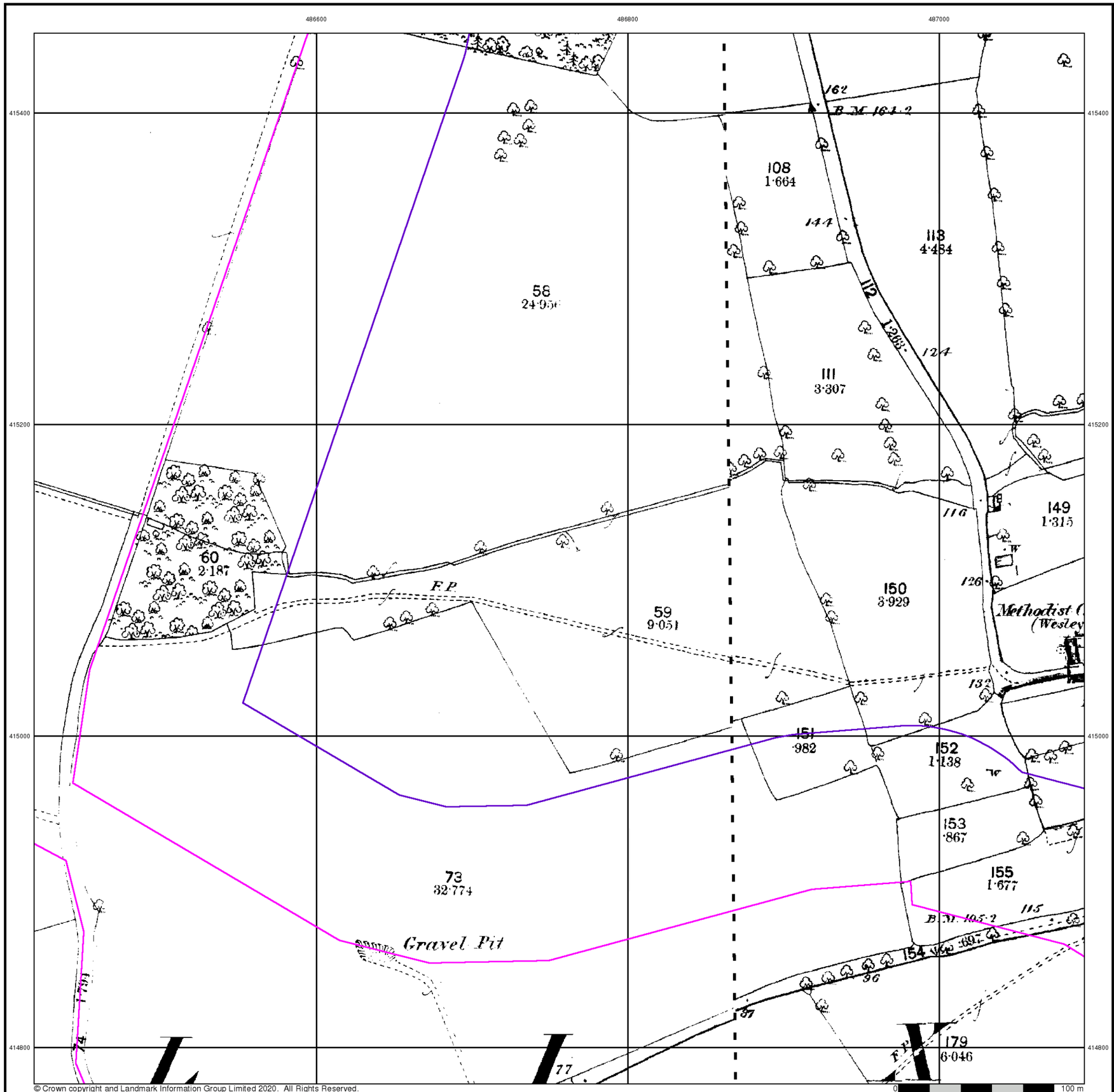


© Crown copyright and Landmark Information Group Limited 2020. All Rights Reserved.

Envirocheck®

LANDMARK INFORMATION GROUP®

## Lincolnshire

## Published 1886

## Source map scale - 1:2,500

The historical maps shown were reproduced from maps predominantly held at the scale adopted for England, Wales and Scotland in the 1840`s. In 1854 the 1:2,500 scale was adopted for mapping urban areas and by 1896 it covered the whole of what were considered to be the cul ivated parts of Great Britain. The published date given below is often some years later than the surveyed date. Before 1938, all OS maps were based on the Cassini Projection, wi h independent surveys of a single county or group of counties, giving rise to significant inaccuracies in outlying areas.

## Map Name(s) and Date(s)

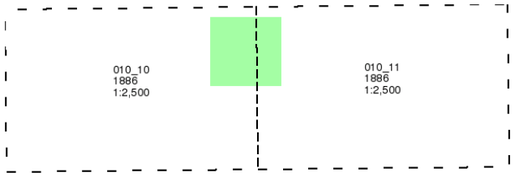


## Historical Map - Segment G13

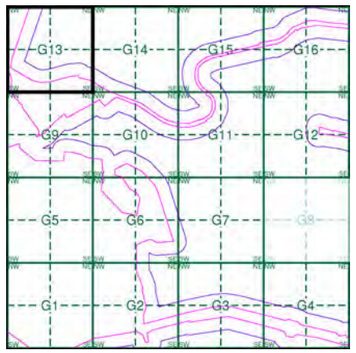


## Order Details

| | |
|---|---|
| Order Number: | 269869084_1_1 |
| Customer Ref: | MAN25291 |
| National Grid Reference: | 487770, 414100 |
| Slice: | G |
| Site Area (Ha): | 598.7 |
| Search Buffer (m): | 100 |

## Site Details

Site at 487768,412414

Landmark INFORMATION GROUP
Tel: 0844 844 9952
Fax: 0844 844 9951
Web: [redacted]

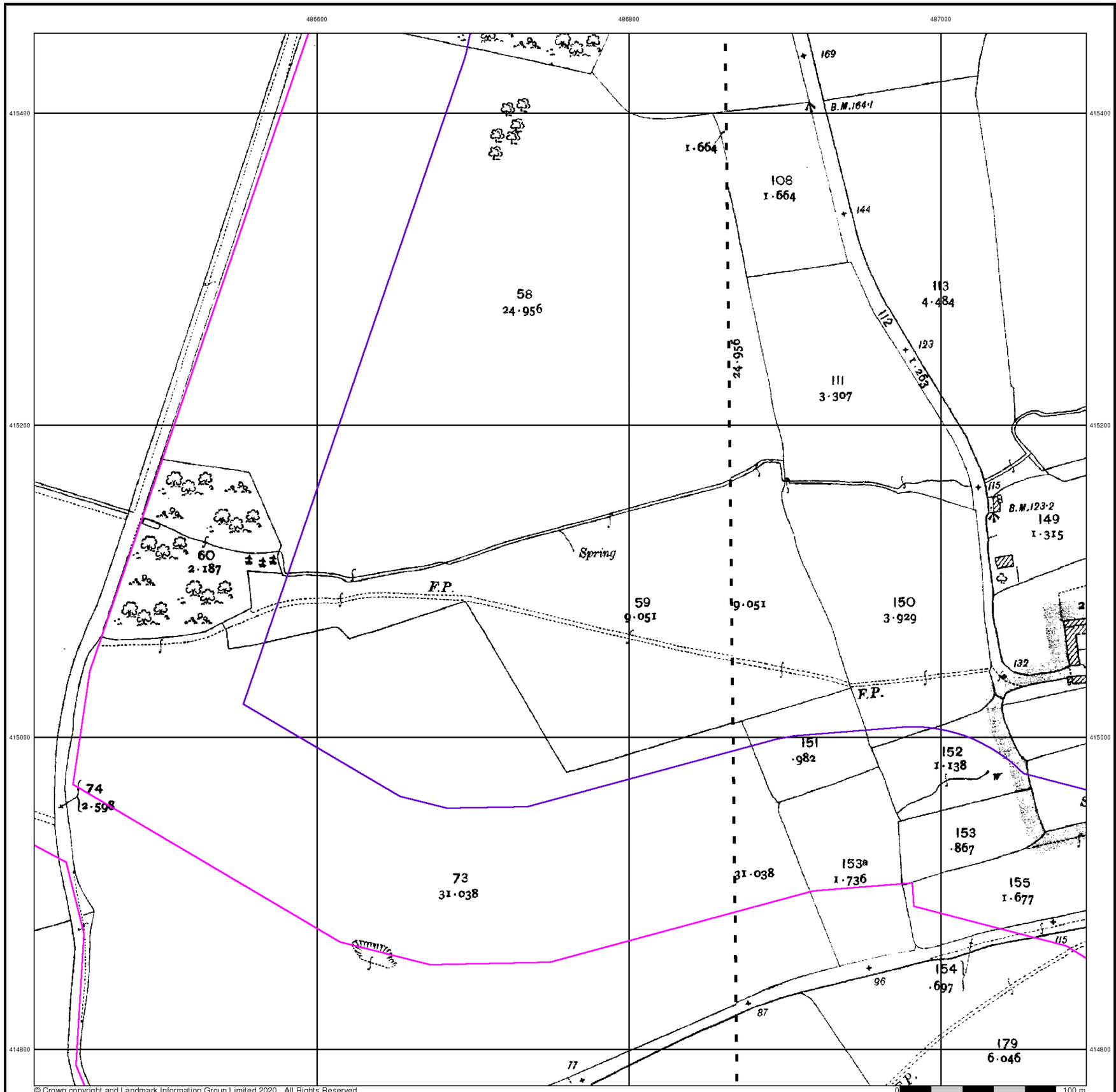


© Crown copyright and Landmark Information Group Limited 2020. All Rights Reserved.

Envirocheck®

LANDMARK INFORMATION GROUP®

## Lincolnshire

## Published 1907

## Source map scale - 1:2,500

The historical maps shown were reproduced from maps predominantly held at the scale adopted for England, Wales and Scotland in the 1840`s. In 1854 the 1:2,500 scale was adopted for mapping urban areas and by 1896 it covered the whole of what were considered to be the cul ivated parts of Great Britain. The published date given below is often some years later than the surveyed date. Before 1938, all OS maps were based on the Cassini Projection, wi h independent surveys of a single county or group of counties, giving rise to significant inaccuracies in outlying areas.

## Map Name(s) and Date(s)

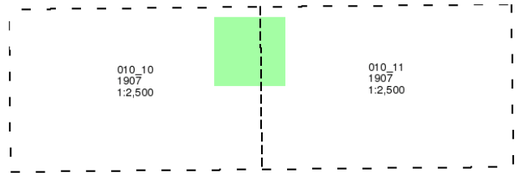


## Historical Map - Segment G13

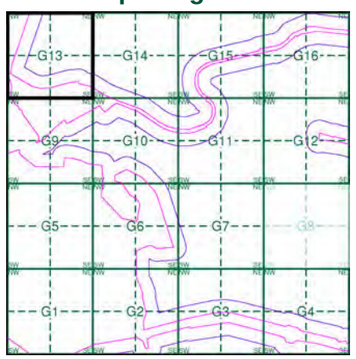


## Order Details

| | |
|---|---|
| Order Number: | 269869084_1_1 |
| Customer Ref: | MAN25291 |
| National Grid Reference: | 487770, 414100 |
| Slice: | G |
| Site Area (Ha): | 598.7 |
| Search Buffer (m): | 100 |

## Site Details

Site at 487768,412414

Landmark INFORMATION GROUP
Tel: 0844 844 9952
Fax: 0844 844 9951
Web: [redacted]

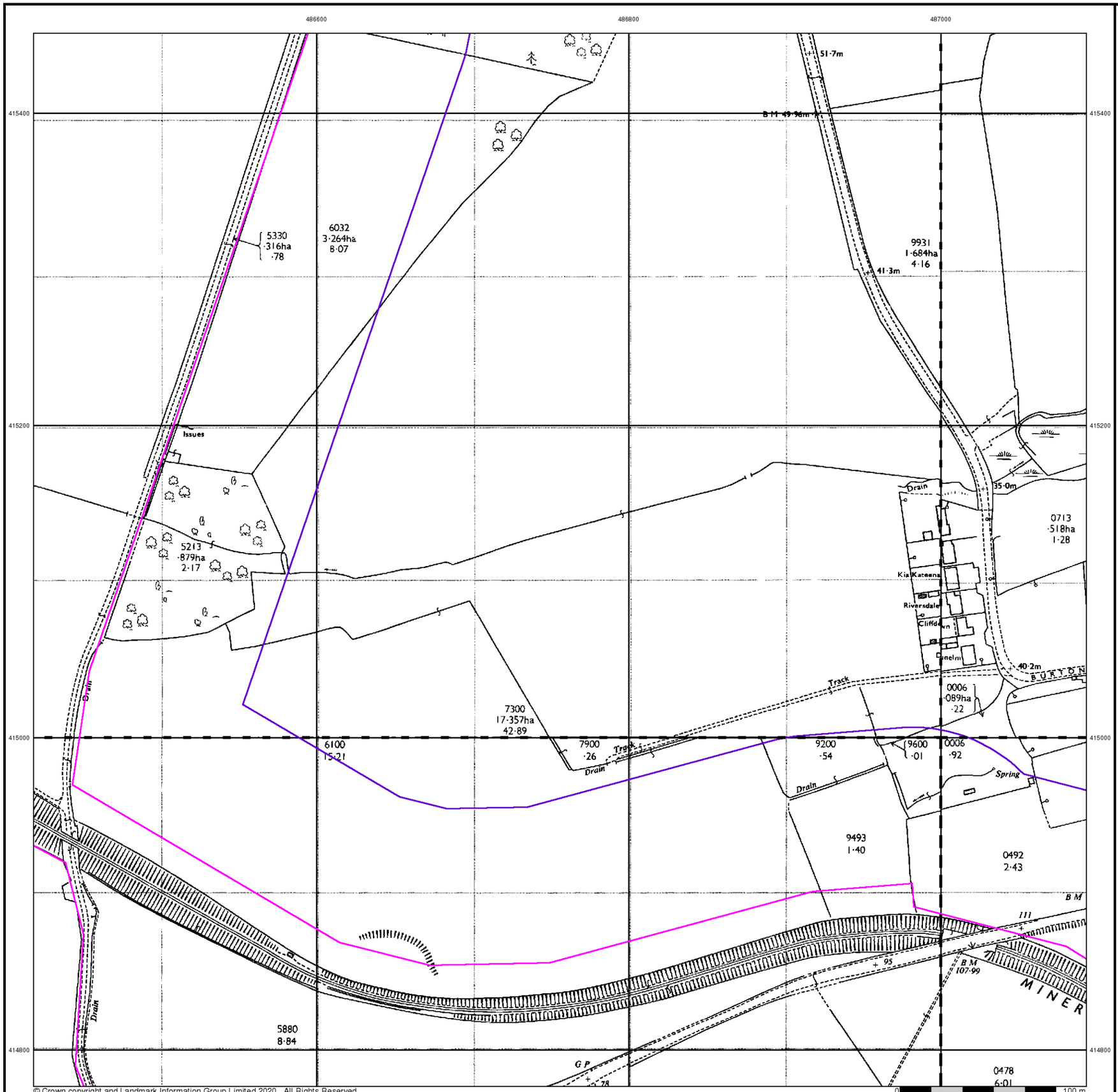


© Crown copyright and Landmark Information Group Limited 2020. All Rights Reserved.

Envirocheck®

LANDMARK INFORMATION GROUP®

## Ordnance Survey Plan

**Published 1966 - 1976**

**Source map scale - 1:2,500**

The historical maps shown were reproduced from maps predominantly held at the scale adopted for England, Wales and Scotland in the 1840`s. In 1854 the 1:2,500 scale was adopted for mapping urban areas and by 1896 it covered the whole of what were considered to be the cul ivated parts of Great Britain. The published date given below is often some years later than the surveyed date. Before 1938, all OS maps were based on the Cassini Projection, wi h independent surveys of a single county or group of counties, giving rise to significant inaccuracies in outlying areas.

## Map Name(s) and Date(s)

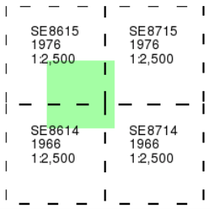


## Historical Map - Segment G13

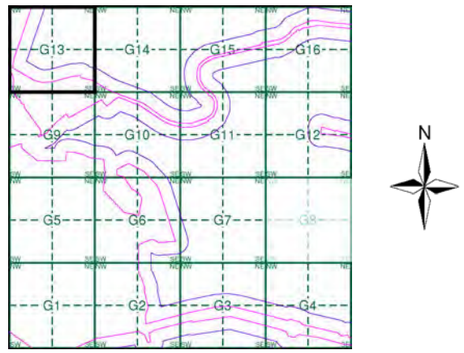


## Order Details

| | |
|---|---|
| Order Number: | 269869084_1_1 |
| Customer Ref: | MAN25291 |
| National Grid Reference: | 487770, 414100 |
| Slice: | G |
| Site Area (Ha): | 598.7 |
| Search Buffer (m): | 100 |

## Site Details

Site at 487768,412414

Landmark INFORMATION GROUP
Tel: 0844 844 9952
Fax: 0844 844 9951
Web:

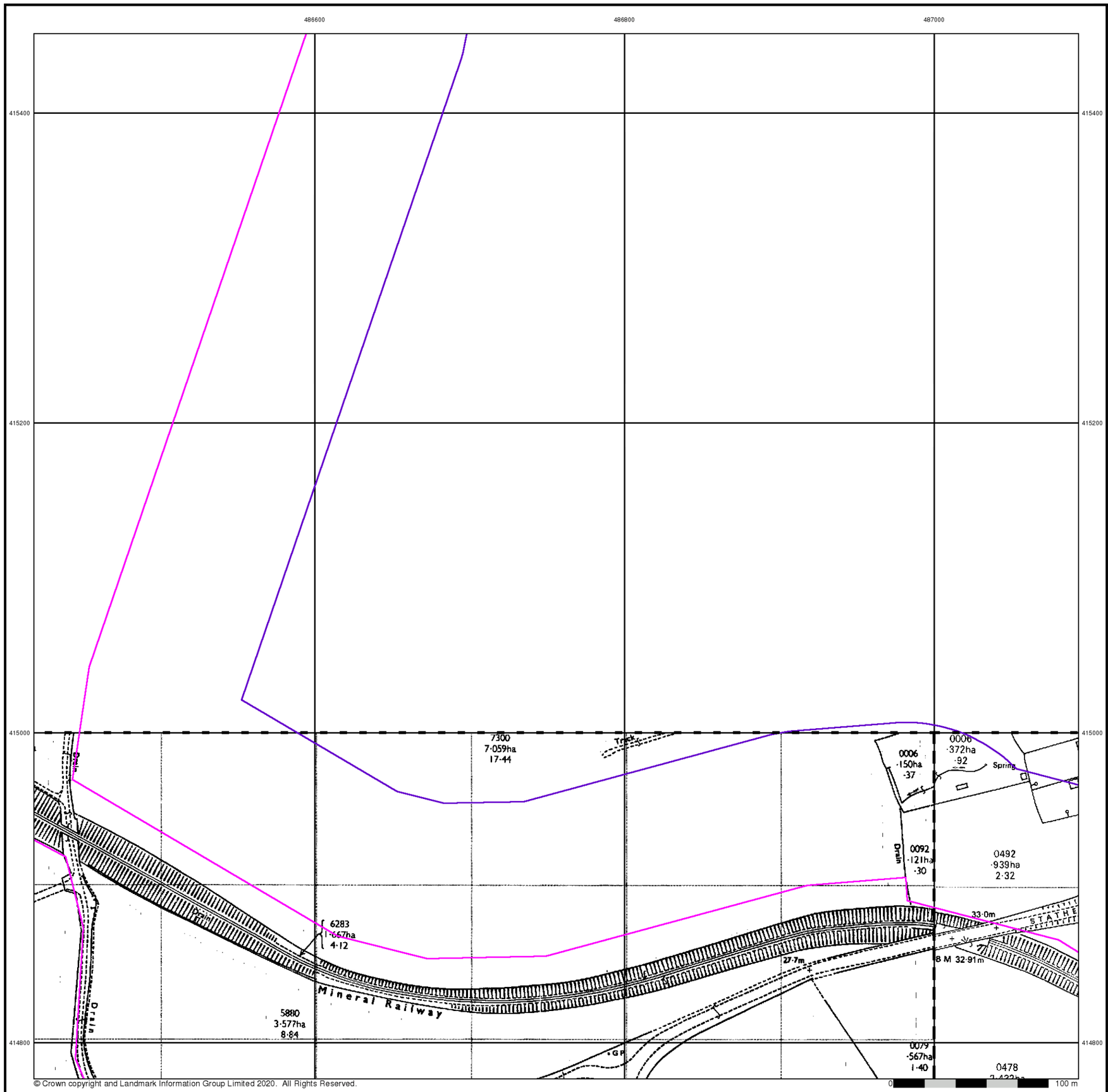

© Crown copyright and Landmark Information Group Limited 2020. All Rights Reserved.

Envirocheck®
LANDMARK INFORMATION GROUP®

## Ordnance Survey Plan

### Published 1981 - 1985

### Source map scale - 1:2,500

The historical maps shown were reproduced from maps predominantly held at the scale adopted for England, Wales and Scotland in the 1840`s. In 1854 the 1:2,500 scale was adopted for mapping urban areas and by 1896 it covered the whole of what were considered to be the cul ivated parts of Great Britain. The published date given below is often some years later than the surveyed date. Before 1938, all OS maps were based on the Cassini Projection, wi h independent surveys of a single county or group of counties, giving rise to significant inaccuracies in outlying areas.

## Map Name(s) and Date(s)

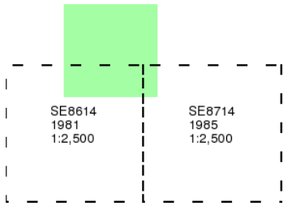


## Historical Map - Segment G13

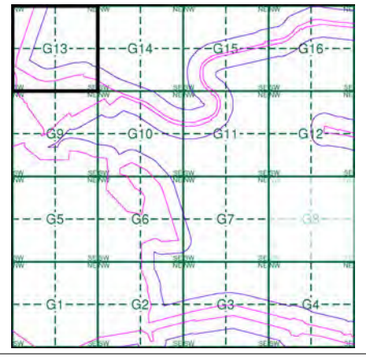


## Order Details

| | |
|---|---|
| Order Number: | 269869084_1_1 |
| Customer Ref: | MAN25291 |
| National Grid Reference: | 487770, 414100 |
| Slice: | G |
| Site Area (Ha): | 598.7 |
| Search Buffer (m): | 100 |

## Site Details

Site at 487768,412414

Landmark INFORMATION GROUP
Tel: 0844 844 9952
Fax: 0844 844 9951
Web:



© Crown copyright and Landmark Information Group Limited 2020. All Rights Reserved.

Envirocheck®
LANDMARK INFORMATION GROUP®

## Ordnance Survey Plan

## Published 1985

## Source map scale - 1:2,500

The historical maps shown were reproduced from maps predominantly held at the scale adopted for England, Wales and Scotland in the 1840`s. In 1854 the 1:2,500 scale was adopted for mapping urban areas and by 1896 it covered the whole of what were considered to be the cul ivated parts of Great Britain. The published date given below is often some years later than the surveyed date. Before 1938, all OS maps were based on the Cassini Projection, wi h independent surveys of a single county or group of counties, giving rise to significant inaccuracies in outlying areas.

## Map Name(s) and Date(s)

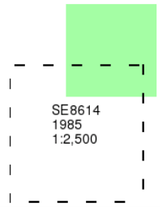


## Historical Map - Segment G13

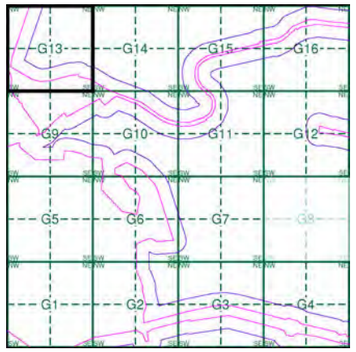


## Order Details

| | |
|---|---|
| Order Number: | 269869084_1_1 |
| Customer Ref: | MAN25291 |
| National Grid Reference: | 487770, 414100 |
| Slice: | G |
| Site Area (Ha): | 598.7 |
| Search Buffer (m): | 100 |

## Site Details

Site at 487768,412414

Landmark INFORMATION GROUP
Tel: 0844 844 9952
Fax: 0844 844 9951
Web: [redacted]




© Crown copyright and Landmark Information Group Limited 2020. All Rights Reserved.

Envirocheck®
LANDMARK INFORMATION GROUP®

## Additional SIMs

**Published 1985 - 1989**

**Source map scale - 1:2,500**

The SIM cards (Ordnance Survey's `Survey of Information on Microfilm') are further, minor editions of mapping which were produced and published in between the main editions as an area was updated. They date from 1947 to 1994, and contain detailed information on buildings, roads and land-use. These maps were produced at both 1:2,500 and 1:1,250 scales.

## Map Name(s) and Date(s)

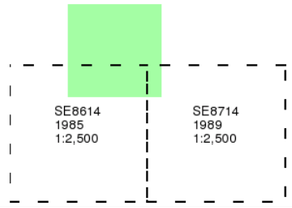


## Historical Map - Segment G13

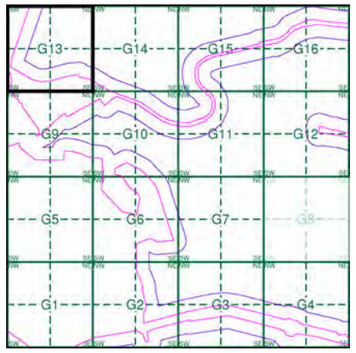


## Order Details

| | |
|---|---|
| Order Number: | 269869084_1_1 |
| Customer Ref: | MAN25291 |
| National Grid Reference: | 487770, 414100 |
| Slice: | G |
| Site Area (Ha): | 598.7 |
| Search Buffer (m): | 100 |

## Site Details

Site at 487768,412414

Landmark INFORMATION GROUP
Tel: 0844 844 9952
Fax: 0844 844 9951
Web: [redacted]

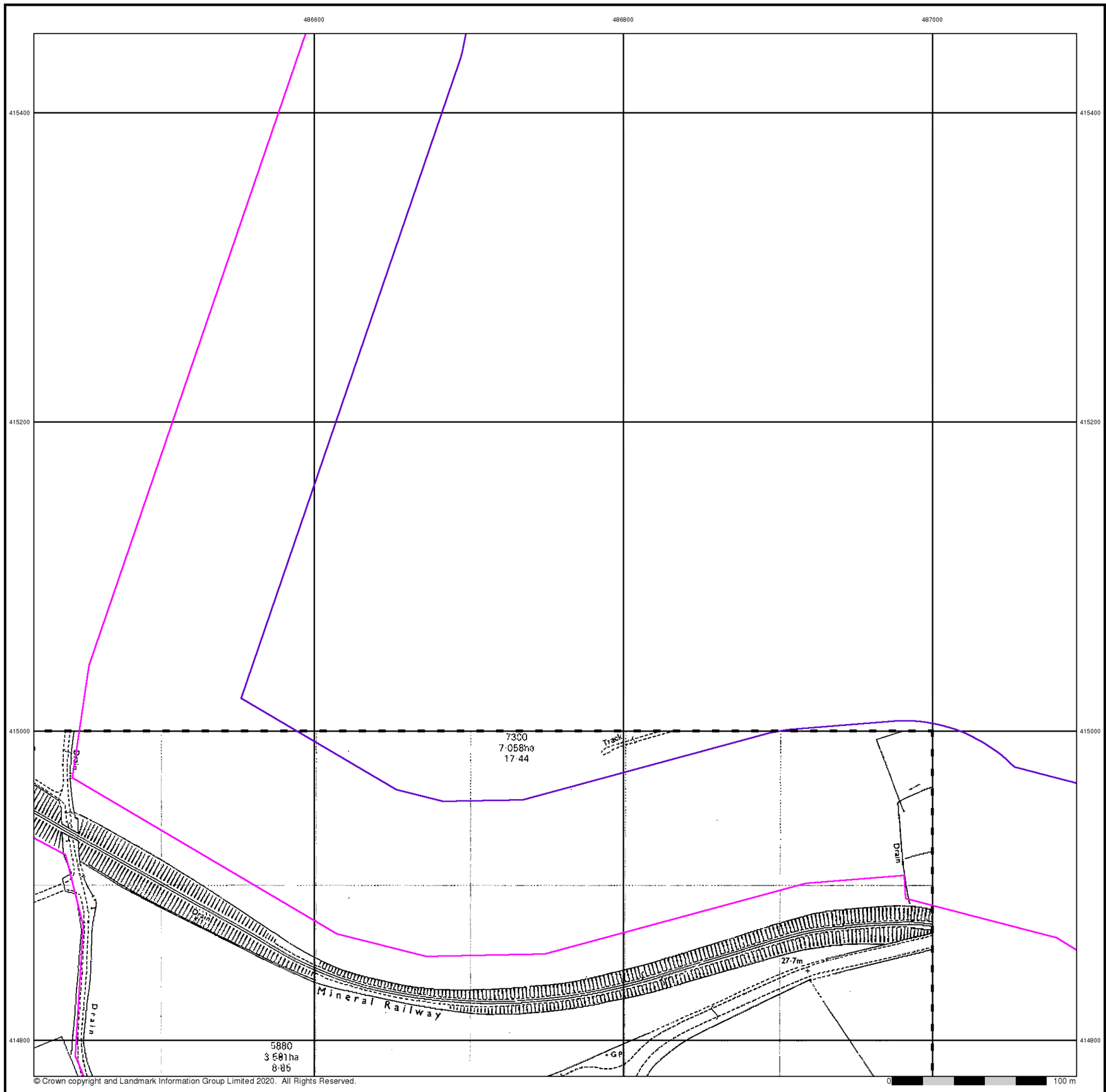

© Crown copyright and Landmark Information Group Limited 2020. All Rights Reserved.

Envirocheck®
LANDMARK INFORMATION GROUP®

## Additional SIMs

**Published 1989**

**Source map scale - 1:2,500**

The SIM cards (Ordnance Survey's `Survey of Information on Microfilm') are further, minor editions of mapping which were produced and published in between the main editions as an area was updated. They date from 1947 to 1994, and contain detailed information on buildings, roads and land-use. These maps were produced at both 1:2,500 and 1:1,250 scales.

## Map Name(s) and Date(s)

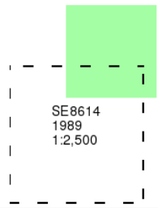


## Historical Map - Segment G13

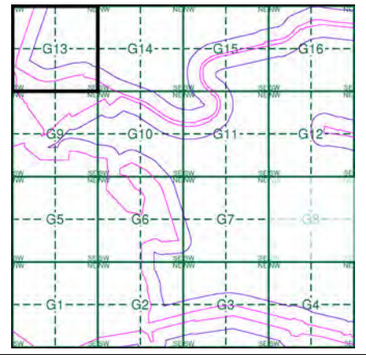


## Order Details

| | |
|---|---|
| Order Number: | 269869084_1_1 |
| Customer Ref: | MAN25291 |
| National Grid Reference: | 487770, 414100 |
| Slice: | G |
| Site Area (Ha): | 598.7 |
| Search Buffer (m): | 100 |

## Site Details

Site at 487768,412414

Landmark INFORMATION GROUP
Tel: 0844 844 9952
Fax: 0844 844 9951
Web: [redacted]

© Crown copyright and Landmark Information Group Limited 2020. All Rights Reserved.

0 100 m

Envirocheck®
LANDMARK INFORMATION GROUP®

## Large-Scale National Grid Data

**Published 1994**

**Source map scale - 1:2,500**

'Large Scale Na ional Grid Data' superseded S M cards (Ordnance Survey's 'Survey of Information on Microfilm') in 1992, and continued to be produced until 1999. These maps were the fore-runners of digital mapping and so provide detailed information on houses and roads, but tend to show less topographic features such as vegetation. These maps were produced at both 1:2,500 and 1:1,250 scales.

## Map Name(s) and Date(s)

| | |
|---|---|
| SE8615 1994 1:2,500 | SE8715 1994 1:2,500 |
| SE8614 1994 1:2,500 | SE8714 1994 1:2,500 |

## Historical Map - Segment G13

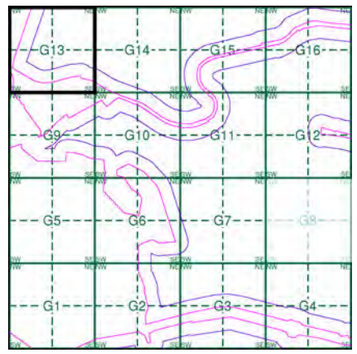


## Order Details

| | |
|---|---|
| Order Number: | 269869084_1_1 |
| Customer Ref: | MAN25291 |
| National Grid Reference: | 487770, 414100 |
| Slice: | G |
| Site Area (Ha): | 598.7 |
| Search Buffer (m): | 100 |

## Site Details

Site at 487768,412414

Landmark INFORMATION GROUP
Tel: 0844 844 9952
Fax: 0844 844 9951
Web: [redacted]

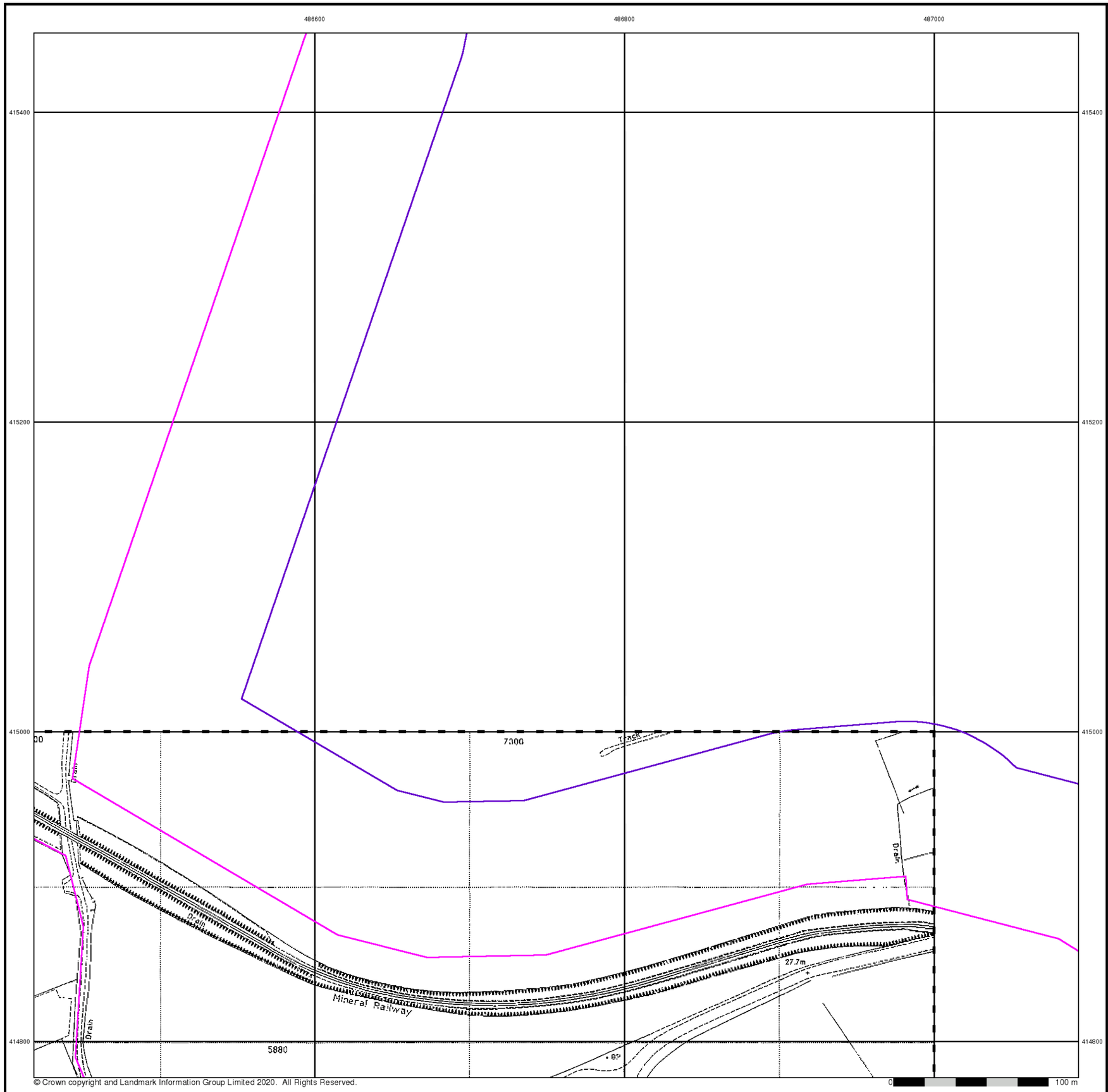


© Crown copyright and Landmark Information Group Limited 2020. All Rights Reserved.

Envirocheck®
LANDMARK INFORMATION GROUP®

## Large-Scale National Grid Data

**Published 1994**

**Source map scale - 1:2,500**

'Large Scale Na ional Grid Data' superseded S M cards (Ordnance Survey's 'Survey of Information on Microfilm') in 1992, and continued to be produced until 1999. These maps were the fore-runners of digital mapping and so provide detailed information on houses and roads, but tend to show less topographic features such as vegetation. These maps were produced at both 1:2,500 and 1:1,250 scales.

## Map Name(s) and Date(s)

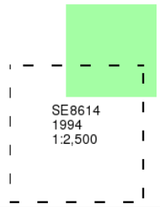


## Historical Map - Segment G13

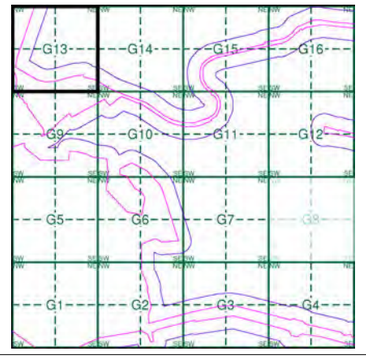


## Order Details

| | |
|---|---|
| Order Number: | 269869084_1_1 |
| Customer Ref: | MAN25291 |
| National Grid Reference: | 487770, 414100 |
| Slice: | G |
| Site Area (Ha): | 598.7 |
| Search Buffer (m): | 100 |

## Site Details

Site at 487768,412414

Landmark INFORMATION GROUP
Tel: 0844 844 9952
Fax: 0844 844 9951
Web: [redacted]

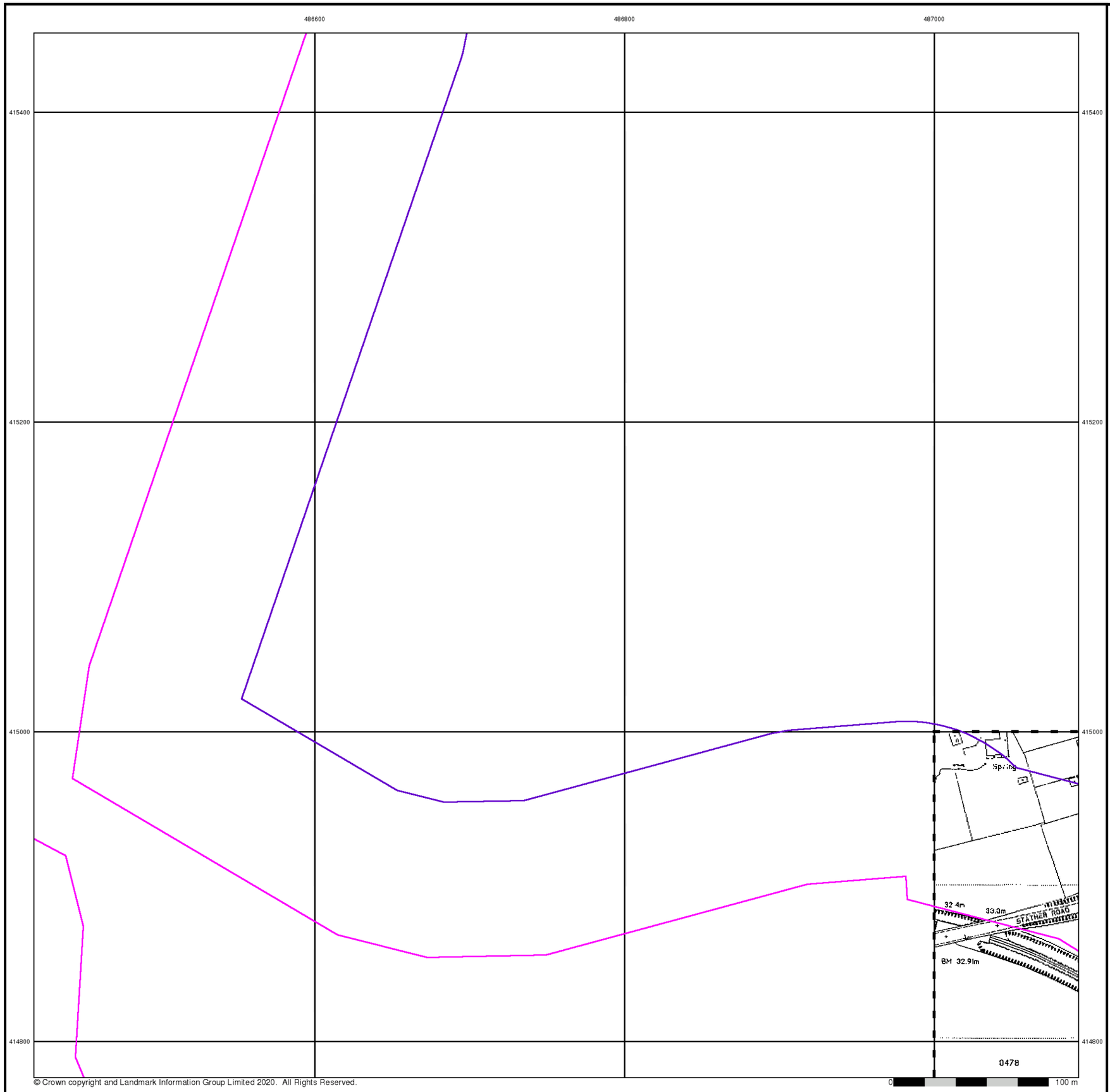


© Crown copyright and Landmark Information Group Limited 2020. All Rights Reserved.

Envirocheck®
LANDMARK INFORMATION GROUP®

## Large-Scale National Grid Data

**Published 1996**

**Source map scale - 1:2,500**

'Large Scale Na ional Grid Data' superseded S M cards (Ordnance Survey's 'Survey of Information on Microfilm') in 1992, and continued to be produced until 1999. These maps were the fore-runners of digital mapping and so provide detailed information on houses and roads, but tend to show less topographic features such as vegetation. These maps were produced at both 1:2,500 and 1:1,250 scales.

## Map Name(s) and Date(s)

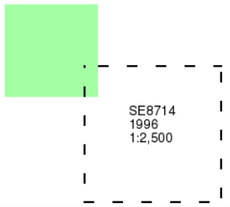


## Historical Map - Segment G13

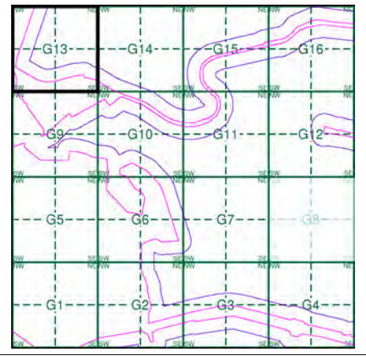


## Order Details

| | |
|---|---|
| Order Number: | 269869084_1_1 |
| Customer Ref: | MAN25291 |
| National Grid Reference: | 487770, 414100 |
| Slice: | G |
| Site Area (Ha): | 598.7 |
| Search Buffer (m): | 100 |

## Site Details

Site at 487768,412414

Landmark INFORMATION GROUP
Tel: 0844 844 9952
Fax: 0844 844 9951
Web: [redacted]

# Historical Mapping Legends

## Ordnance Survey County Series and Ordnance Survey Plan 1:2,500

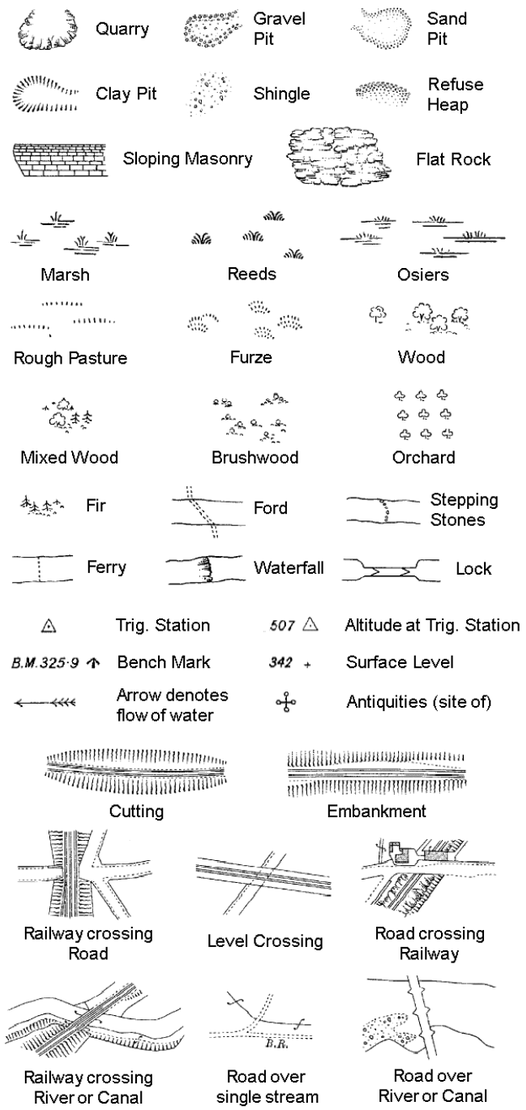


County Boundary (Geographical)

County & Civil Parish Boundary

Administrative County & Civil Parish Boundary

Co. Boro. Bdy. County Borough Boundary (England)

Co. Burgh Bdy. County Burgh Boundary (Scotland)

| | | | |
|---|---|---|---|
| B P B S | Boundary Post or Stone | P.C.B | Police Call Box |
| B.R. | Bridle Road | P | Pump |
| E.P | Electricity Pylon | S.P | Signal Post |
| F.B. | Foot Bridge | Sl. | Sluice |
| F.P. | Foot Path | Sp. | Spring |
| G.P | Guide Post or Board | T.C.B | Telephone Call Box |
| M.S | Mile Stone | Tr. | Trough |
| M.P M.R | Mooring Post or Ring | W | Well |

## Ordnance Survey Plan, Additional SIMs and Supply of Unpublished Survey Information 1:2,500 and 1:1,250

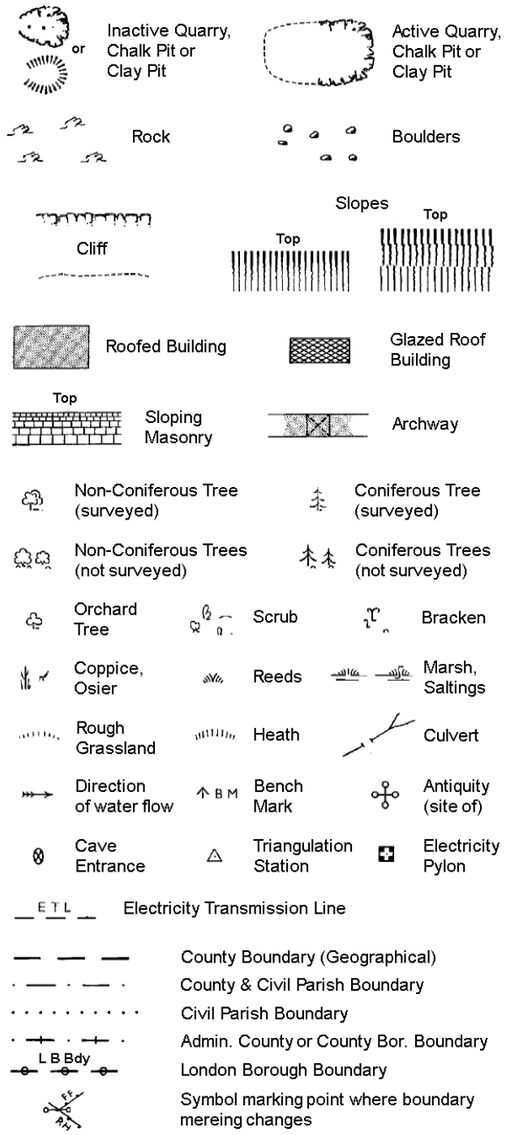


County Boundary (Geographical)

County & Civil Parish Boundary

Civil Parish Boundary

Admin. County or County Bor. Boundary

L B Bdy London Borough Boundary

Symbol marking point where boundary mereing changes

| | | | |
|---|---|---|---|
| BH | Beer House | P | Pillar, Pole or Post |
| BP, BS | Boundary Post or Stone | PO | Post Office |
| Cn, C | Capstan, Crane | PC | Public Convenience |
| Chy | Chimney | PH | Public House |
| D Fn | Drinking Fountain | Pp | Pump |
| El P | Electricity Pillar or Post | SB, S Br | Signal Box or Bridge |
| FAP | Fire Alarm Pillar | SP, SL | Signal Post or Light |
| FB | Foot Bridge | Spr | Spring |
| GP | Guide Post | Tk | Tank or Track |
| H | Hydrant or Hydraulic | TCB | Telephone Call Box |
| LC | Level Crossing | TCP | Telephone Call Post |
| MH | Manhole | Tr | Trough |
| MP | Mile Post or Mooring Post | Wr Pt, Wr T | Water Point, Water Tap |
| MS | Mile Stone | W | Well |
| NTL | Normal Tidal Limit | Wd Pp | Wind Pump |

## Large-Scale National Grid Data 1:2,500 and 1:1,250

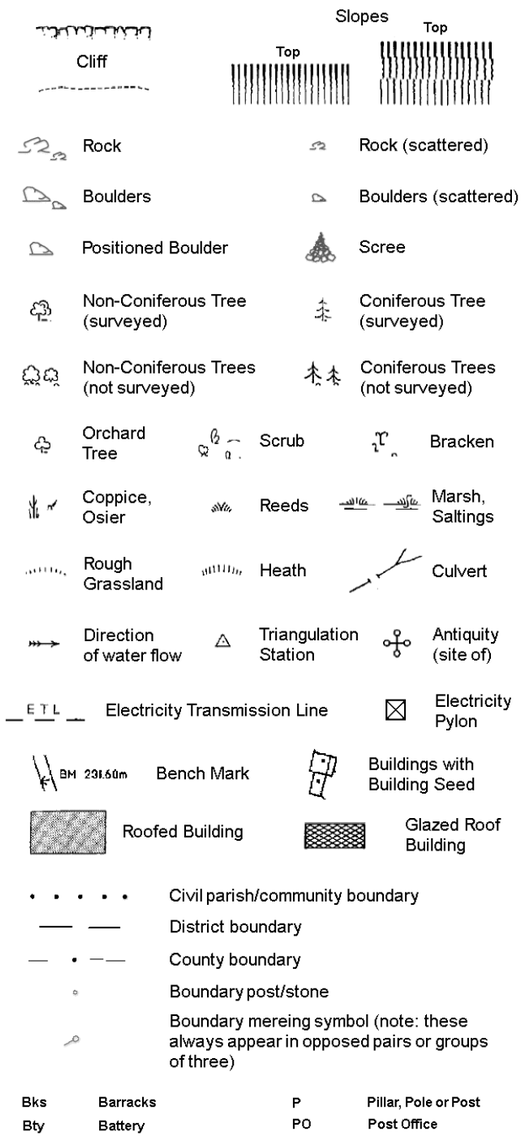


Civil parish/community boundary

District boundary

County boundary

Boundary post/stone

Boundary mereing symbol (note: these always appear in opposed pairs or groups of three)

| | | | |
|---|---|---|---|
| Bks | Barracks | P | Pillar, Pole or Post |
| Bty | Battery | PO | Post Office |
| Cemy | Cemetery | PC | Public Convenience |
| Chy | Chimney | Pp | Pump |
| Cis | Cistern | Ppg Sta | Pumping Station |
| Dismtd Rly | Dismantled Railway | PW | Place of Worship |
| El Gen Sta | Electricity Generating Station | Sewage Ppg Sta | Sewage Pumping Station |
| El P | Electricity Pole, Pillar | SB, S Br | Signal Box or Bridge |
| El Sub Sta | Electricity Sub Station | SP, SL | Signal Post or Light |
| FB | Filter Bed | Spr | Spring |
| Fn / D Fn | Fountain / Drinking Ftn. | Tk | Tank or Track |
| Gas Gov | Gas Valve Compound | Tr | Trough |
| GVC | Gas Governer | Wd Pp | Wind Pump |
| GP | Guide Post | Wr Pt, Wr T | Water Point, Water Tap |
| MH | Manhole | Wks | Works (building or area) |
| MP, MS | Mile Post or Mile Stone | W | Well |

Envirocheck®

LANDMARK INFORMATION GROUP®

## Historical Mapping & Photography included:

| Mapping Type | Scale | Date | Pg |
|---|---|---|---|
| Lincolnshire | 1:2,500 | 1886 | 2 |
| Lincolnshire | 1:2,500 | 1907 | 3 |
| Ordnance Survey Plan | 1:2,500 | 1966 - 1976 | 4 |
| Ordnance Survey Plan | 1:2,500 | 1985 | 5 |
| Additional SIMs | 1:2,500 | 1989 | 6 |
| Large-Scale National Grid Data | 1:2,500 | 1994 | 7 |
| Large-Scale National Grid Data | 1:2,500 | 1996 | 8 |

## Historical Map - Segment G14

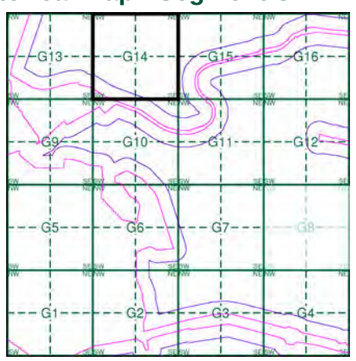


## Order Details

| | |
|---|---|
| Order Number: | 269869084_1_1 |
| Customer Ref: | MAN25291 |
| National Grid Reference: | 487770, 414100 |
| Slice: | G |
| Site Area (Ha): | 598.7 |
| Search Buffer (m): | 100 |

## Site Details

Site at 487768,412414


Landmark® INFORMATION GROUP

Tel: 0844 844 9952
Fax: 0844 844 9951
Web: [redacted]

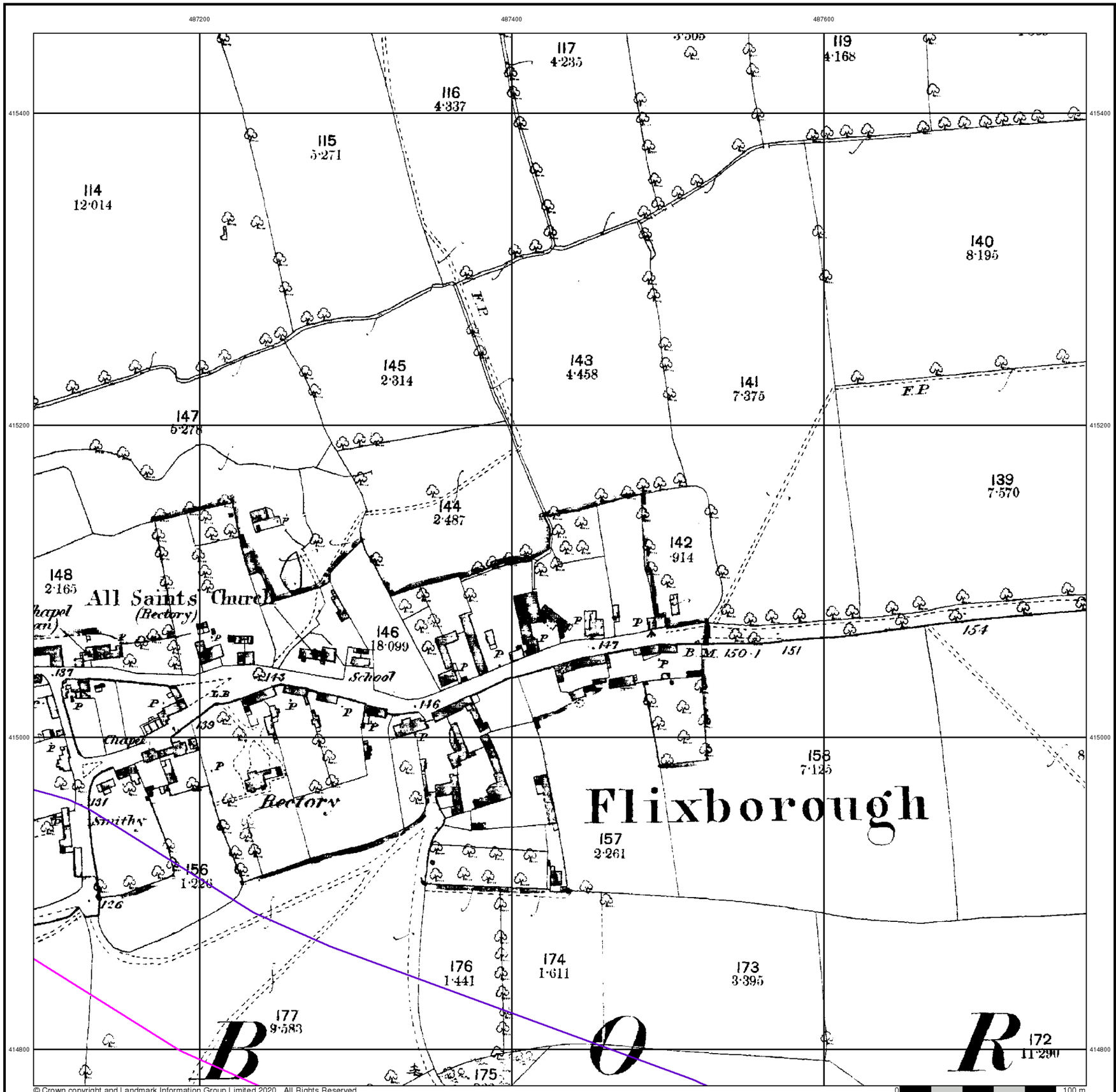


Envirocheck®

LANDMARK INFORMATION GROUP®

## Lincolnshire

## Published 1886

## Source map scale - 1:2,500

The historical maps shown were reproduced from maps predominantly held at the scale adopted for England, Wales and Scotland in the 1840`s. In 1854 the 1:2,500 scale was adopted for mapping urban areas and by 1896 it covered the whole of what were considered to be the cul ivated parts of Great Britain. The published date given below is often some years later than the surveyed date. Before 1938, all OS maps were based on the Cassini Projection, wi h independent surveys of a single county or group of counties, giving rise to significant inaccuracies in outlying areas.

## Map Name(s) and Date(s)

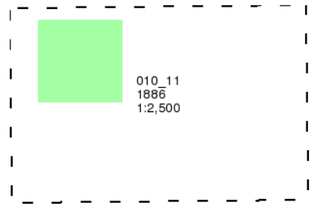


## Historical Map - Segment G14

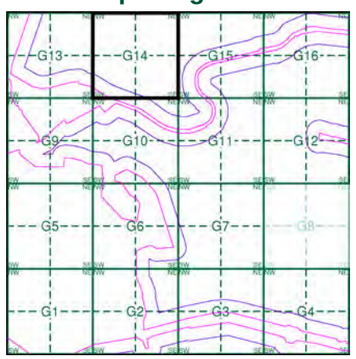


## Order Details

| | |
|---|---|
| Order Number: | 269869084_1_1 |
| Customer Ref: | MAN25291 |
| National Grid Reference: | 487770, 414100 |
| Slice: | G |
| Site Area (Ha): | 598.7 |
| Search Buffer (m): | 100 |

## Site Details

Site at 487768,412414

Landmark INFORMATION GROUP
Tel: 0844 844 9952
Fax: 0844 844 9951
Web:

Envirocheck®

LANDMARK INFORMATION GROUP®

## Lincolnshire

## Published 1907

## Source map scale - 1:2,500

The historical maps shown were reproduced from maps predominantly held at the scale adopted for England, Wales and Scotland in the 1840`s. In 1854 the 1:2,500 scale was adopted for mapping urban areas and by 1896 it covered the whole of what were considered to be the cul ivated parts of Great Britain. The published date given below is often some years later than the surveyed date. Before 1938, all OS maps were based on the Cassini Projection, wi h independent surveys of a single county or group of counties, giving rise to significant inaccuracies in outlying areas.

## Map Name(s) and Date(s)

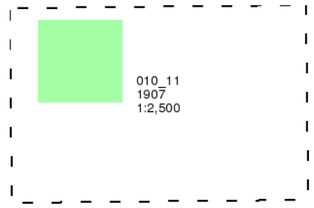


## Historical Map - Segment G14

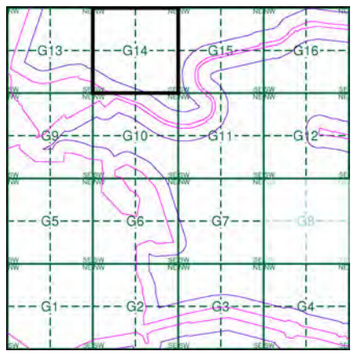


## Order Details

| | |
|---|---|
| Order Number: | 269869084_1_1 |
| Customer Ref: | MAN25291 |
| National Grid Reference: | 487770, 414100 |
| Slice: | G |
| Site Area (Ha): | 598.7 |
| Search Buffer (m): | 100 |

## Site Details

Site at 487768,412414

Landmark INFORMATION GROUP

Tel: 0844 844 9952
Fax: 0844 844 9951
Web: [redacted]

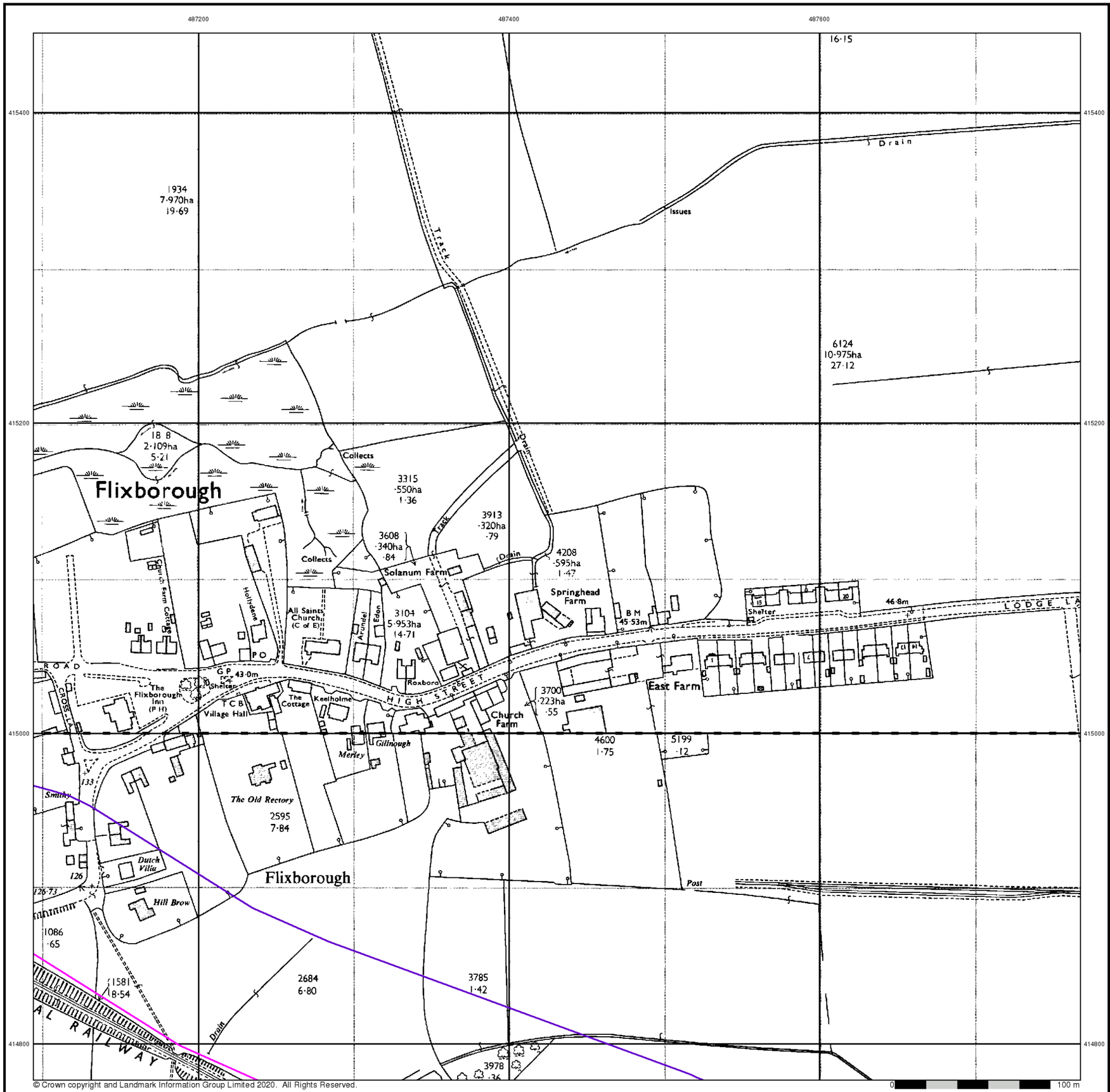


© Crown copyright and Landmark Information Group Limited 2020. All Rights Reserved.

Envirocheck®

LANDMARK INFORMATION GROUP®

## Ordnance Survey Plan

**Published 1966 - 1976**

**Source map scale - 1:2,500**

The historical maps shown were reproduced from maps predominantly held at the scale adopted for England, Wales and Scotland in the 1840`s. In 1854 the 1:2,500 scale was adopted for mapping urban areas and by 1896 it covered the whole of what were considered to be the cul ivated parts of Great Britain. The published date given below is often some years later than the surveyed date. Before 1938, all OS maps were based on the Cassini Projection, wi h independent surveys of a single county or group of counties, giving rise to significant inaccuracies in outlying areas.

## Map Name(s) and Date(s)

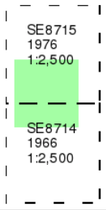


## Historical Map - Segment G14

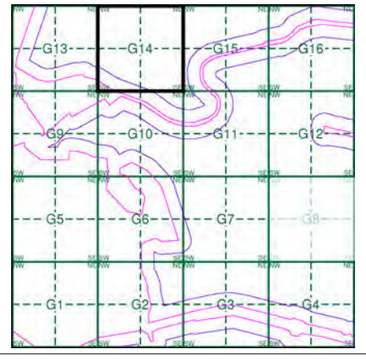


## Order Details

| | |
|---|---|
| Order Number: | 269869084_1_1 |
| Customer Ref: | MAN25291 |
| National Grid Reference: | 487770, 414100 |
| Slice: | G |
| Site Area (Ha): | 598.7 |
| Search Buffer (m): | 100 |

## Site Details

Site at 487768,412414

Landmark INFORMATION GROUP

Tel: 0844 844 9952
Fax: 0844 844 9951
Web: [redacted]

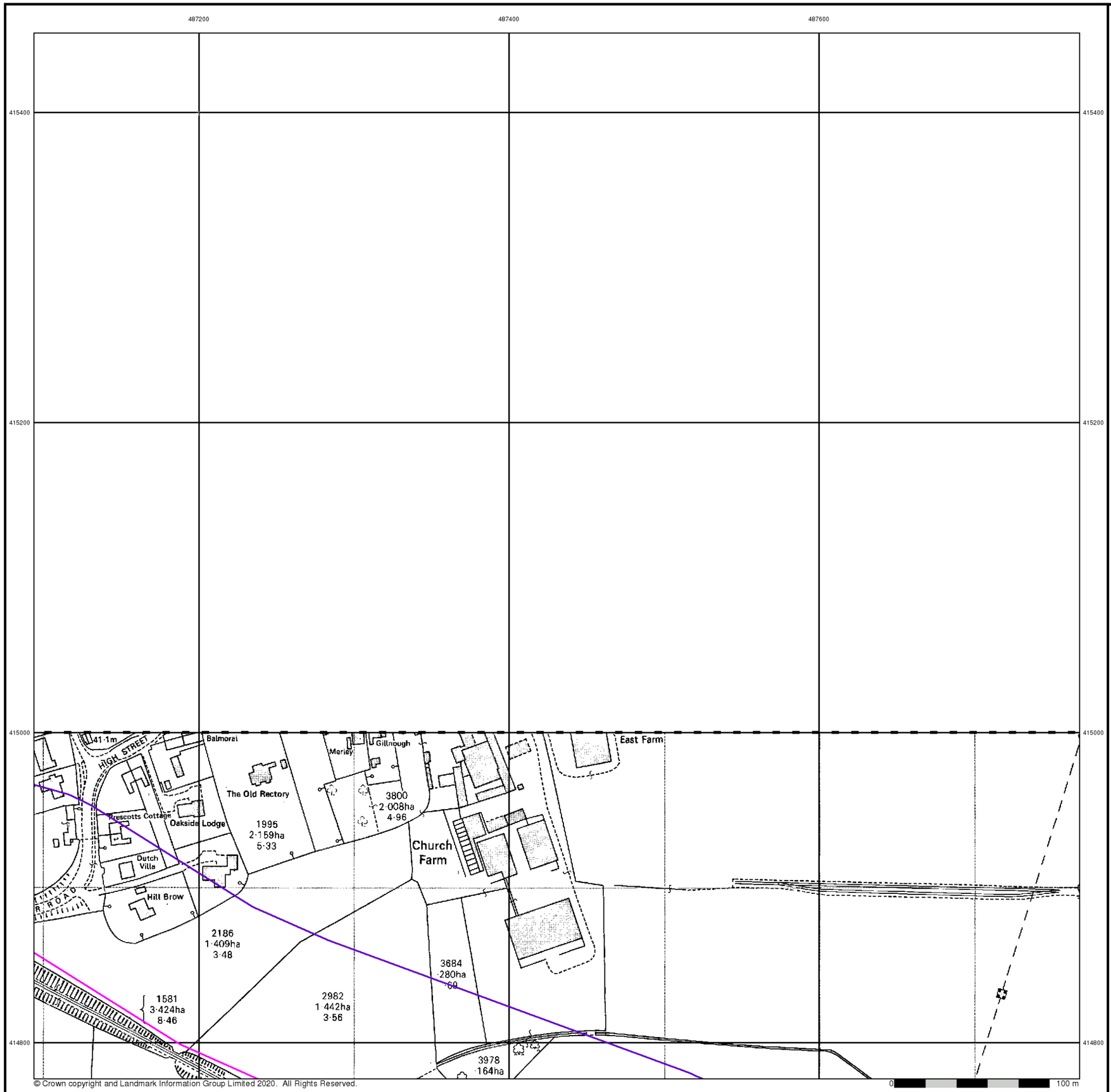


© Crown copyright and Landmark Information Group Limited 2020. All Rights Reserved.

Envirocheck®
LANDMARK INFORMATION GROUP®

## Ordnance Survey Plan

### Published 1985

### Source map scale - 1:2,500

The historical maps shown were reproduced from maps predominantly held at the scale adopted for England, Wales and Scotland in the 1840`s. In 1854 the 1:2,500 scale was adopted for mapping urban areas and by 1896 it covered the whole of what were considered to be the cul ivated parts of Great Britain. The published date given below is often some years later than the surveyed date. Before 1938, all OS maps were based on the Cassini Projection, wi h independent surveys of a single county or group of counties, giving rise to significant inaccuracies in outlying areas.

## Map Name(s) and Date(s)

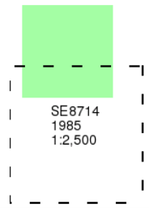


## Historical Map - Segment G14

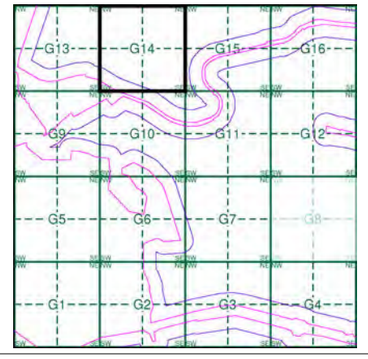


## Order Details

| | |
|---|---|
| Order Number: | 269869084_1_1 |
| Customer Ref: | MAN25291 |
| National Grid Reference: | 487770, 414100 |
| Slice: | G |
| Site Area (Ha): | 598.7 |
| Search Buffer (m): | 100 |

## Site Details

Site at 487768,412414

Landmark INFORMATION GROUP
Tel: 0844 844 9952
Fax: 0844 844 9951
Web: [redacted]

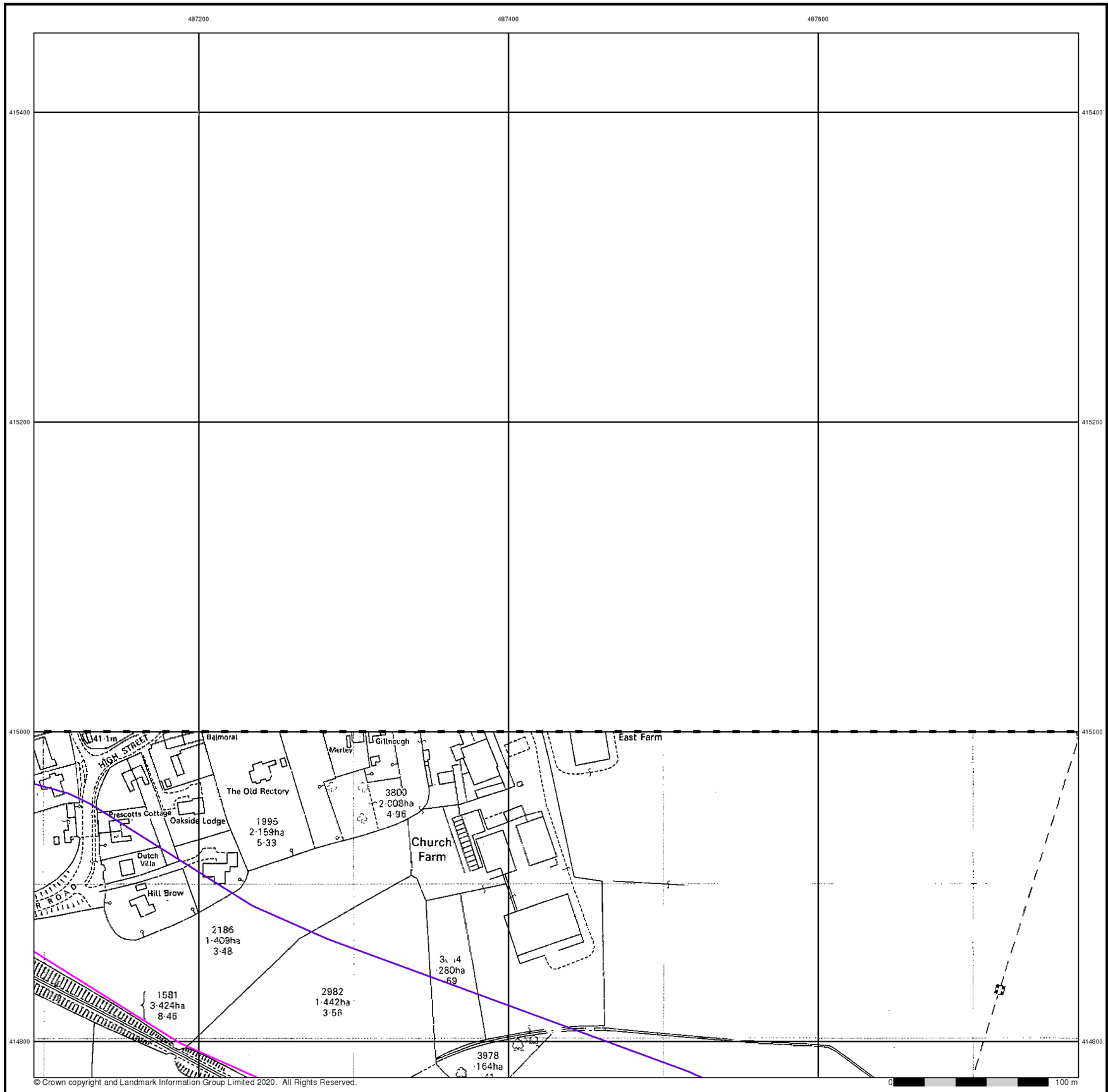

© Crown copyright and Landmark Information Group Limited 2020. All Rights Reserved.

Envirocheck®
LANDMARK INFORMATION GROUP®

## Additional SIMs

**Published 1989**

**Source map scale - 1:2,500**

The SIM cards (Ordnance Survey's `Survey of Information on Microfilm') are further, minor editions of mapping which were produced and published in between the main editions as an area was updated. They date from 1947 to 1994, and contain detailed information on buildings, roads and land-use. These maps were produced at both 1:2,500 and 1:1,250 scales.

## Map Name(s) and Date(s)

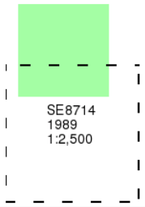


## Historical Map - Segment G14

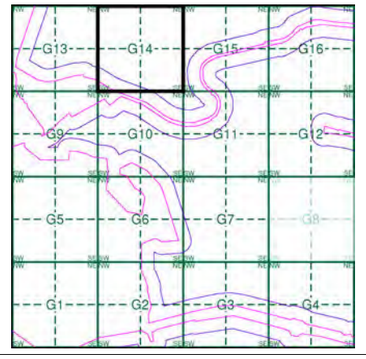


## Order Details

| | |
|---|---|
| Order Number: | 269869084_1_1 |
| Customer Ref: | MAN25291 |
| National Grid Reference: | 487770, 414100 |
| Slice: | G |
| Site Area (Ha): | 598.7 |
| Search Buffer (m): | 100 |

## Site Details

Site at 487768,412414

Landmark INFORMATION GROUP
Tel: 0844 844 9952
Fax: 0844 844 9951
Web: [redacted]

Envirocheck®

LANDMARK INFORMATION GROUP®

## Large-Scale National Grid Data

**Published 1994**

**Source map scale - 1:2,500**

'Large Scale Na ional Grid Data' superseded S M cards (Ordnance Survey's 'Survey of Information on Microfilm') in 1992, and continued to be produced until 1999. These maps were the fore-runners of digital mapping and so provide detailed information on houses and roads, but tend to show less topographic features such as vegetation. These maps were produced at both 1:2,500 and 1:1,250 scales.

## Map Name(s) and Date(s)

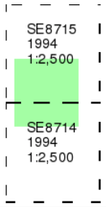


## Historical Map - Segment G14

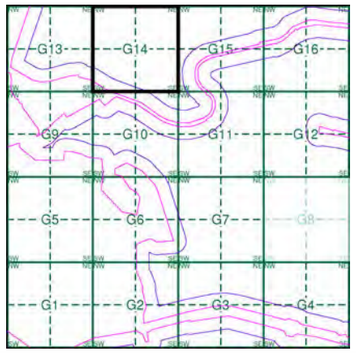


## Order Details

| | |
|---|---|
| Order Number: | 269869084_1_1 |
| Customer Ref: | MAN25291 |
| National Grid Reference: | 487770, 414100 |
| Slice: | G |
| Site Area (Ha): | 598.7 |
| Search Buffer (m): | 100 |

## Site Details

Site at 487768,412414


Landmark INFORMATION GROUP

Tel: 0844 844 9952
Fax: 0844 844 9951
Web: [redacted]

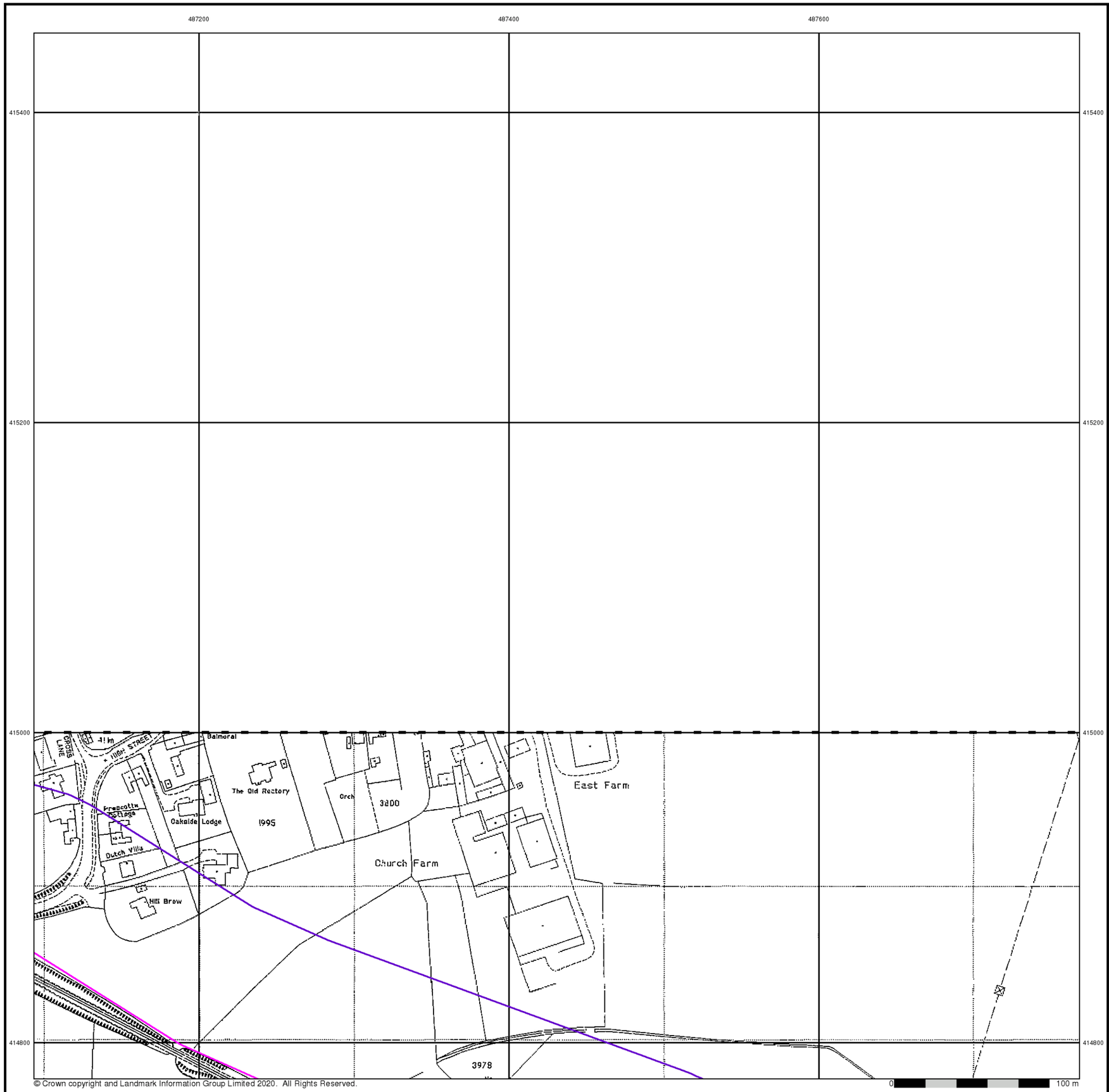


© Crown copyright and Landmark Information Group Limited 2020. All Rights Reserved.

Envirocheck®
LANDMARK INFORMATION GROUP®

## Large-Scale National Grid Data

**Published 1996**

**Source map scale - 1:2,500**

'Large Scale Na ional Grid Data' superseded S M cards (Ordnance Survey's 'Survey of Information on Microfilm') in 1992, and continued to be produced until 1999. These maps were the fore-runners of digital mapping and so provide detailed information on houses and roads, but tend to show less topographic features such as vegetation. These maps were produced at both 1:2,500 and 1:1,250 scales.

## Map Name(s) and Date(s)

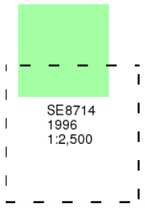


## Historical Map - Segment G14

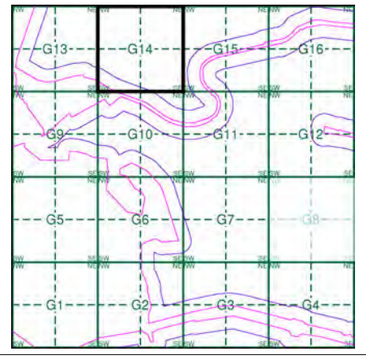


## Order Details

| | |
|---|---|
| Order Number: | 269869084_1_1 |
| Customer Ref: | MAN25291 |
| National Grid Reference: | 487770, 414100 |
| Slice: | G |
| Site Area (Ha): | 598.7 |
| Search Buffer (m): | 100 |

## Site Details

Site at 487768,412414

Landmark INFORMATION GROUP
Tel: 0844 844 9952
Fax: 0844 844 9951
Web: [redacted]

# Historical Mapping Legends

## Ordnance Survey County Series and Ordnance Survey Plan 1:2,500

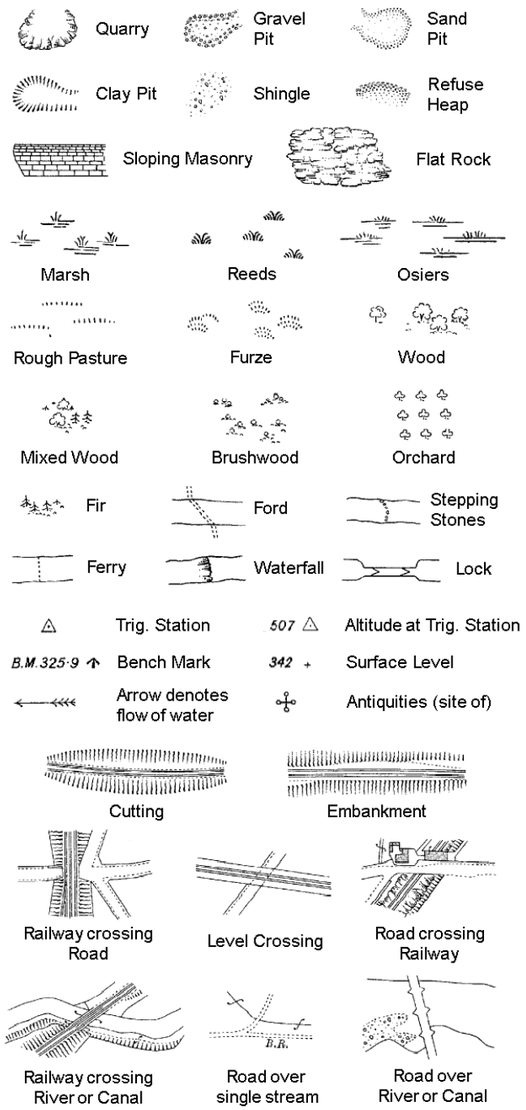


County Boundary (Geographical)
County & Civil Parish Boundary
Administrative County & Civil Parish Boundary
Co. Boro. Bdy. County Borough Boundary (England)
Co. Burgh Bdy. County Burgh Boundary (Scotland)

| | | | |
|---|---|---|---|
| B P B S | Boundary Post or Stone | P.C.B | Police Call Box |
| B.R. | Bridle Road | P | Pump |
| E.P | Electricity Pylon | S.P | Signal Post |
| F.B. | Foot Bridge | Sl. | Sluice |
| F.P. | Foot Path | Sp. | Spring |
| G.P | Guide Post or Board | T.C.B | Telephone Call Box |
| M.S | Mile Stone | Tr. | Trough |
| M.P M.R | Mooring Post or Ring | W | Well |

## Ordnance Survey Plan, Additional SIMs and Supply of Unpublished Survey Information 1:2,500 and 1:1,250

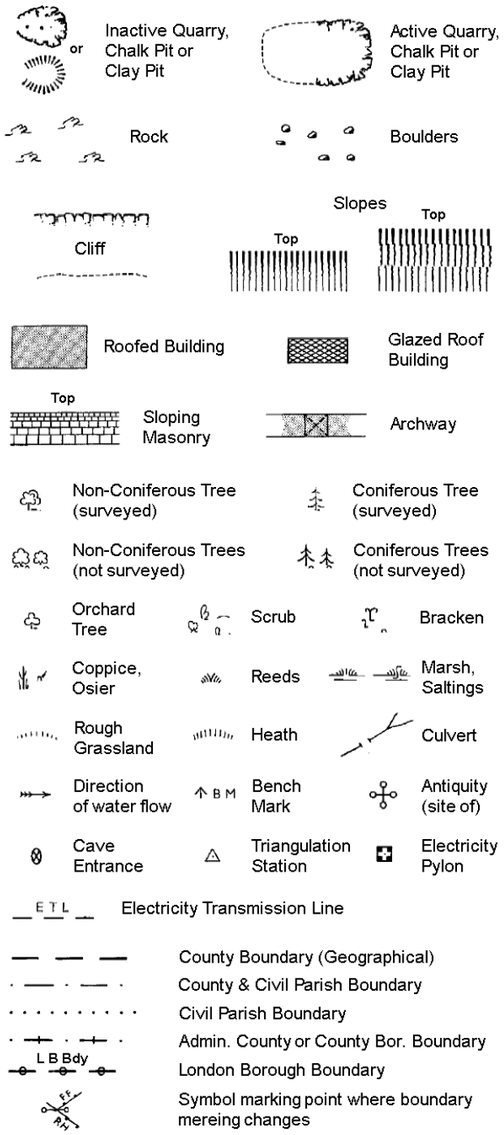


County Boundary (Geographical)
County & Civil Parish Boundary
Civil Parish Boundary
Admin. County or County Bor. Boundary
L B Bdy London Borough Boundary
Symbol marking point where boundary mereing changes

| | | | |
|---|---|---|---|
| BH | Beer House | P | Pillar, Pole or Post |
| BP, BS | Boundary Post or Stone | PO | Post Office |
| Cn, C | Capstan, Crane | PC | Public Convenience |
| Chy | Chimney | PH | Public House |
| D Fn | Drinking Fountain | Pp | Pump |
| El P | Electricity Pillar or Post | SB, S Br | Signal Box or Bridge |
| FAP | Fire Alarm Pillar | SP, SL | Signal Post or Light |
| FB | Foot Bridge | Spr | Spring |
| GP | Guide Post | Tk | Tank or Track |
| H | Hydrant or Hydraulic | TCB | Telephone Call Box |
| LC | Level Crossing | TCP | Telephone Call Post |
| MH | Manhole | Tr | Trough |
| MP | Mile Post or Mooring Post | Wr Pt, Wr T | Water Point, Water Tap |
| MS | Mile Stone | W | Well |
| NTL | Normal Tidal Limit | Wd Pp | Wind Pump |

## Large-Scale National Grid Data 1:2,500 and 1:1,250

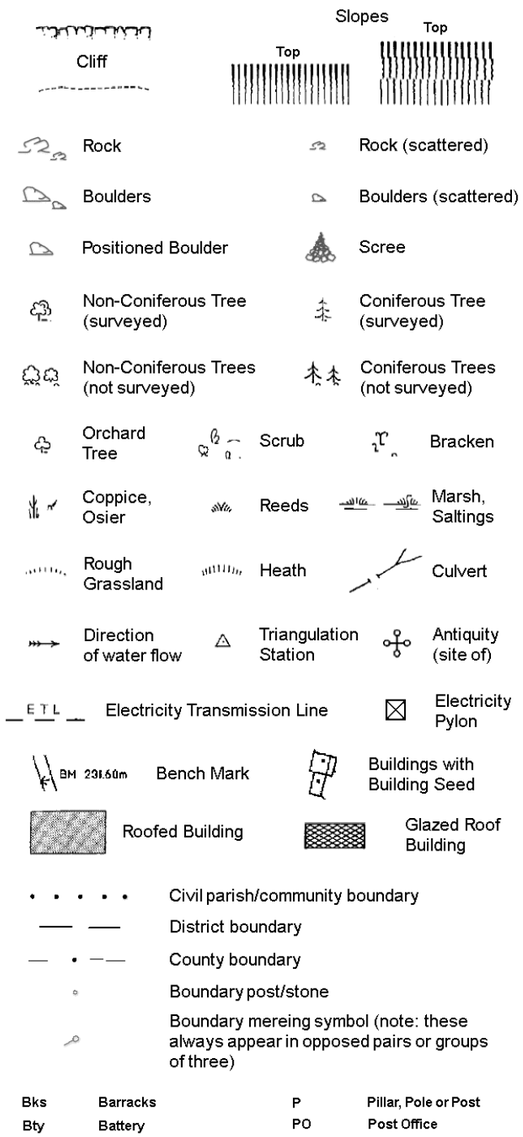


Civil parish/community boundary
District boundary
County boundary
Boundary post/stone
Boundary mereing symbol (note: these always appear in opposed pairs or groups of three)

| | | | |
|---|---|---|---|
| Bks | Barracks | P | Pillar, Pole or Post |
| Bty | Battery | PO | Post Office |
| Cemy | Cemetery | PC | Public Convenience |
| Chy | Chimney | Pp | Pump |
| Cis | Cistern | Ppg Sta | Pumping Station |
| Dismtd Rly | Dismantled Railway | PW | Place of Worship |
| El Gen Sta | Electricity Generating Station | Sewage Ppg Sta | Sewage Pumping Station |
| El P | Electricity Pole, Pillar | SB, S Br | Signal Box or Bridge |
| El Sub Sta | Electricity Sub Station | SP, SL | Signal Post or Light |
| FB | Filter Bed | Spr | Spring |
| Fn / D Fn | Fountain / Drinking Ftn. | Tk | Tank or Track |
| Gas Gov | Gas Valve Compound | Tr | Trough |
| GVC | Gas Governer | Wd Pp | Wind Pump |
| GP | Guide Post | Wr Pt, Wr T | Water Point, Water Tap |
| MH | Manhole | Wks | Works (building or area) |
| MP, MS | Mile Post or Mile Stone | W | Well |

Envirocheck®
LANDMARK INFORMATION GROUP®

## Historical Mapping & Photography included:

| Mapping Type | Scale | Date | Pg |
|---|---|---|---|
| Lincolnshire | 1:2,500 | 1886 | 2 |
| Lincolnshire | 1:2,500 | 1907 | 3 |
| Ordnance Survey Plan | 1:2,500 | 1965 - 1976 | 4 |
| Ordnance Survey Plan | 1:2,500 | 1979 - 1985 | 5 |
| Ordnance Survey Plan | 1:2,500 | 1985 | 6 |
| Additional SIMs | 1:2,500 | 1985 - 1989 | 7 |
| Large-Scale National Grid Data | 1:2,500 | 1994 | 8 |
| Large-Scale National Grid Data | 1:2,500 | 1996 | 9 |

## Historical Map - Segment G15

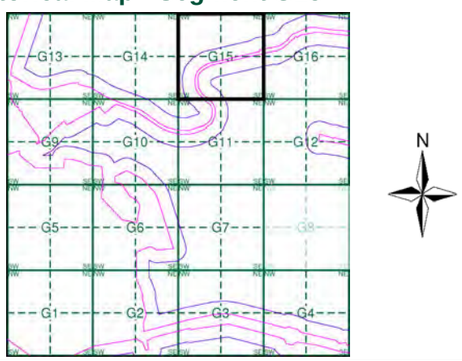


## Order Details

Order Number: 269869084_1_1
Customer Ref: MAN25291
National Grid Reference: 487770, 414100
Slice: G
Site Area (Ha): 598.7
Search Buffer (m): 100

## Site Details

Site at 487768,412414


Landmark INFORMATION GROUP
Tel: 0844 844 9952
Fax: 0844 844 9951
Web: [redacted]

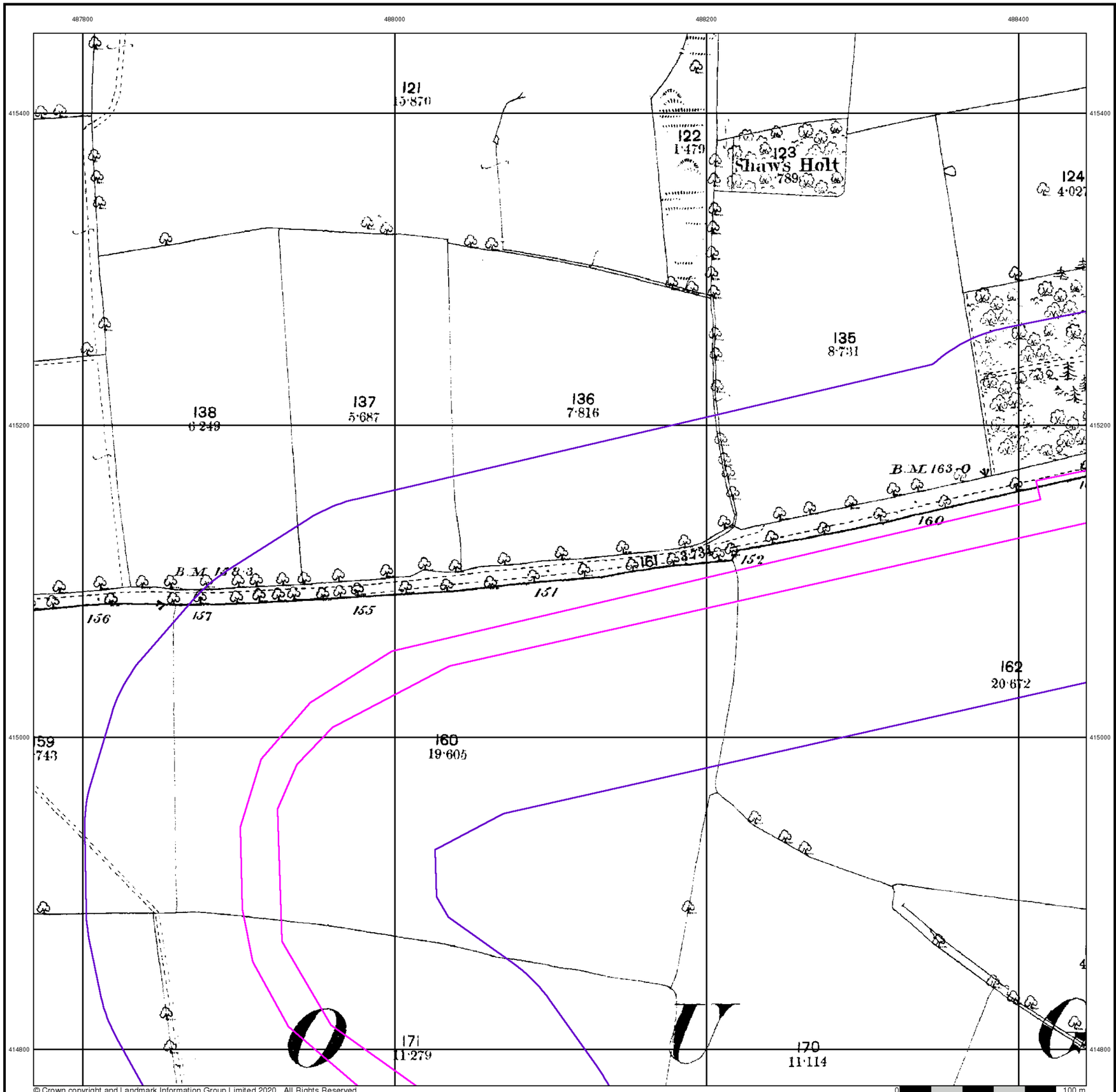

© Crown copyright and Landmark Information Group Limited 2020. All Rights Reserved.

Envirocheck®

LANDMARK INFORMATION GROUP®

## Lincolnshire

## Published 1886

## Source map scale - 1:2,500

The historical maps shown were reproduced from maps predominantly held at the scale adopted for England, Wales and Scotland in the 1840`s. In 1854 the 1:2,500 scale was adopted for mapping urban areas and by 1896 it covered the whole of what were considered to be the cul ivated parts of Great Britain. The published date given below is often some years later than the surveyed date. Before 1938, all OS maps were based on the Cassini Projection, wi h independent surveys of a single county or group of counties, giving rise to significant inaccuracies in outlying areas.

## Map Name(s) and Date(s)

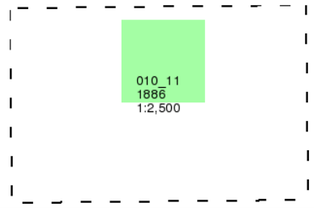


## Historical Map - Segment G15

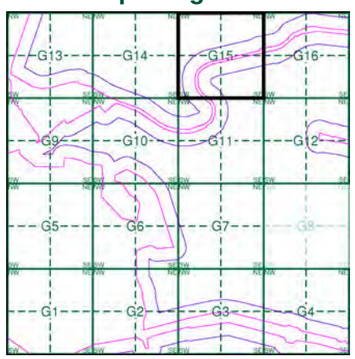


## Order Details

| | |
|---|---|
| Order Number: | 269869084_1_1 |
| Customer Ref: | MAN25291 |
| National Grid Reference: | 487770, 414100 |
| Slice: | G |
| Site Area (Ha): | 598.7 |
| Search Buffer (m): | 100 |

## Site Details

Site at 487768,412414

Landmark INFORMATION GROUP
Tel: 0844 844 9952
Fax: 0844 844 9951
Web: [redacted]

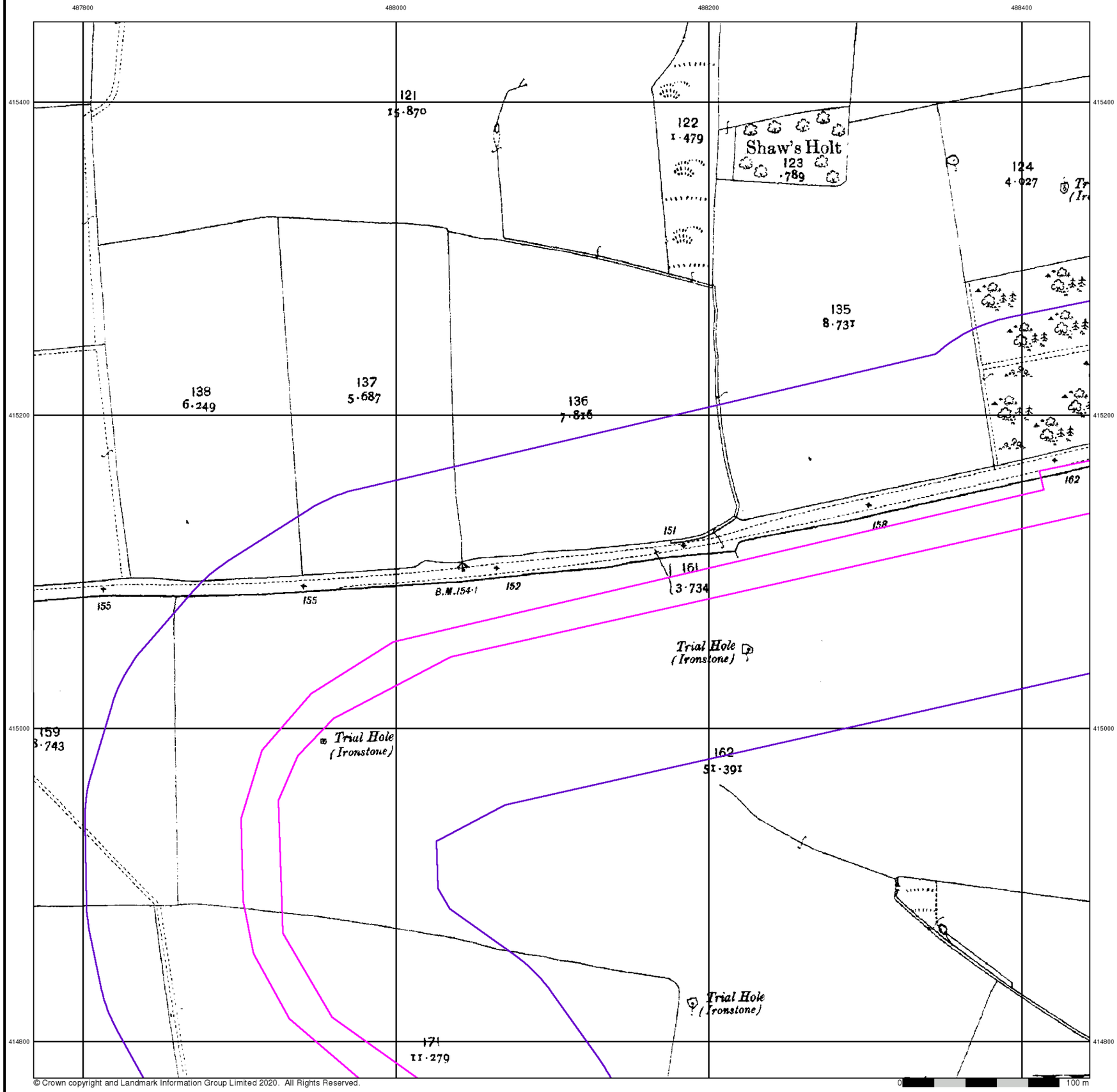


© Crown copyright and Landmark Information Group Limited 2020. All Rights Reserved.

Envirocheck®

LANDMARK INFORMATION GROUP®

## Lincolnshire

## Published 1907

## Source map scale - 1:2,500

The historical maps shown were reproduced from maps predominantly held at the scale adopted for England, Wales and Scotland in the 1840`s. In 1854 the 1:2,500 scale was adopted for mapping urban areas and by 1896 it covered the whole of what were considered to be the cul ivated parts of Great Britain. The published date given below is often some years later than the surveyed date. Before 1938, all OS maps were based on the Cassini Projection, wi h independent surveys of a single county or group of counties, giving rise to significant inaccuracies in outlying areas.

## Map Name(s) and Date(s)

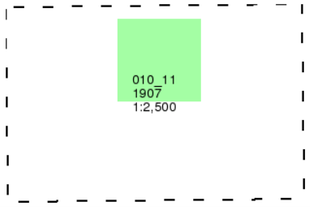


## Historical Map - Segment G15

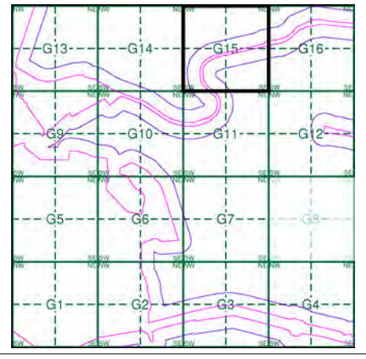


## Order Details

| | |
|---|---|
| Order Number: | 269869084_1_1 |
| Customer Ref: | MAN25291 |
| National Grid Reference: | 487770, 414100 |
| Slice: | G |
| Site Area (Ha): | 598.7 |
| Search Buffer (m): | 100 |

## Site Details

Site at 487768,412414

Landmark INFORMATION GROUP

Tel: 0844 844 9952
Fax: 0844 844 9951
Web:

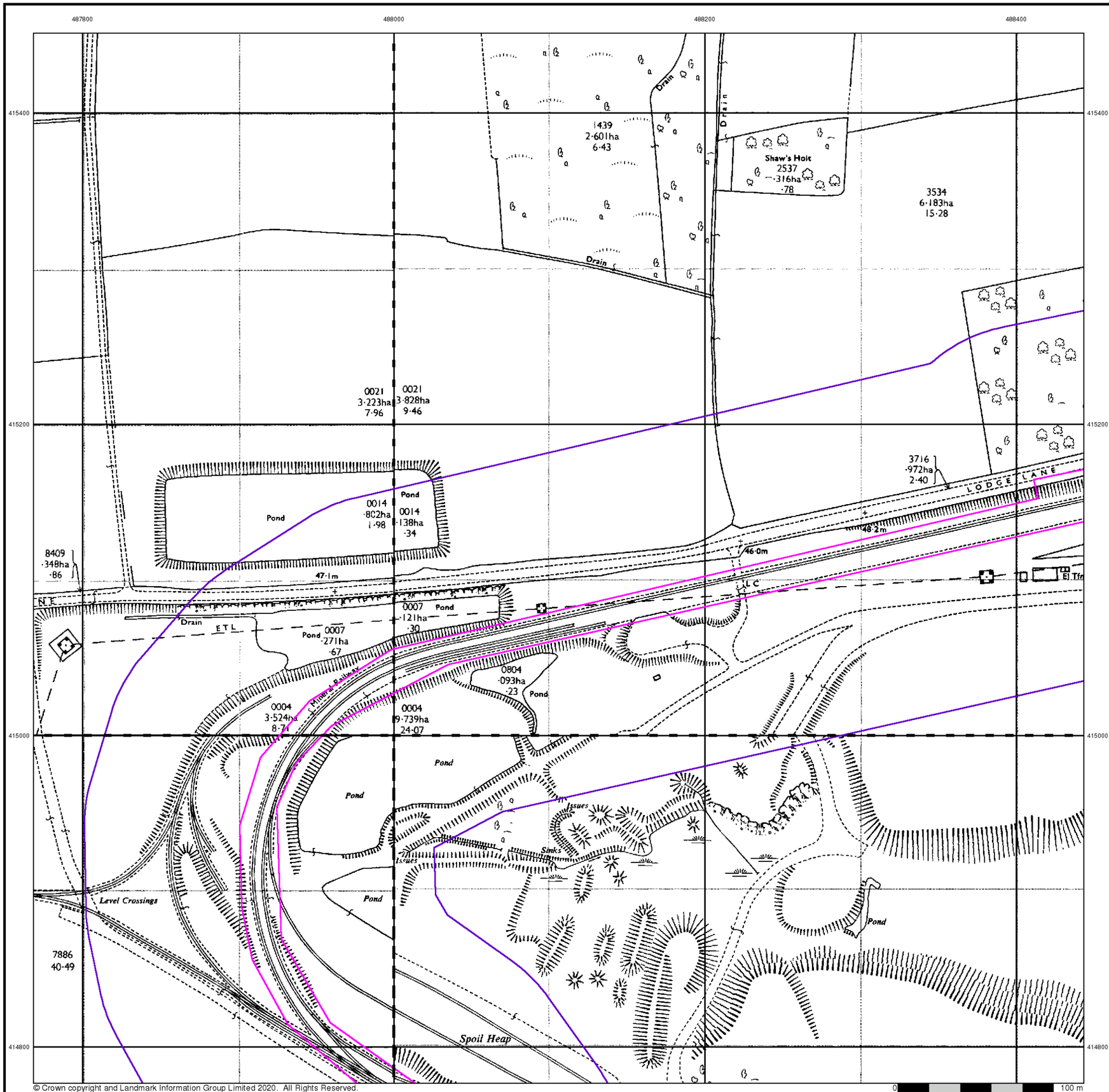

© Crown copyright and Landmark Information Group Limited 2020. All Rights Reserved.

Envirocheck®
LANDMARK INFORMATION GROUP®

## Ordnance Survey Plan

**Published 1965 - 1976**

**Source map scale - 1:2,500**

The historical maps shown were reproduced from maps predominantly held at the scale adopted for England, Wales and Scotland in the 1840`s. In 1854 the 1:2,500 scale was adopted for mapping urban areas and by 1896 it covered the whole of what were considered to be the cul ivated parts of Great Britain. The published date given below is often some years later than the surveyed date. Before 1938, all OS maps were based on the Cassini Projection, wi h independent surveys of a single county or group of counties, giving rise to significant inaccuracies in outlying areas.

## Map Name(s) and Date(s)

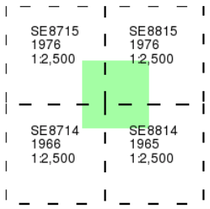


## Historical Map - Segment G15

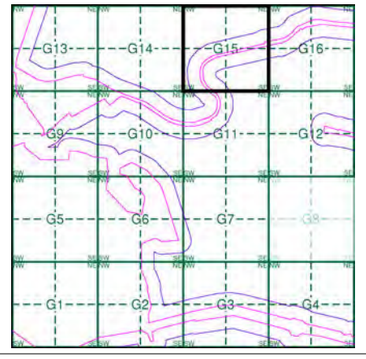


## Order Details

| | |
|---|---|
| Order Number: | 269869084_1_1 |
| Customer Ref: | MAN25291 |
| National Grid Reference: | 487770, 414100 |
| Slice: | G |
| Site Area (Ha): | 598.7 |
| Search Buffer (m): | 100 |

## Site Details

Site at 487768,412414

Landmark INFORMATION GROUP
Tel: 0844 844 9952
Fax: 0844 844 9951
Web: [redacted]

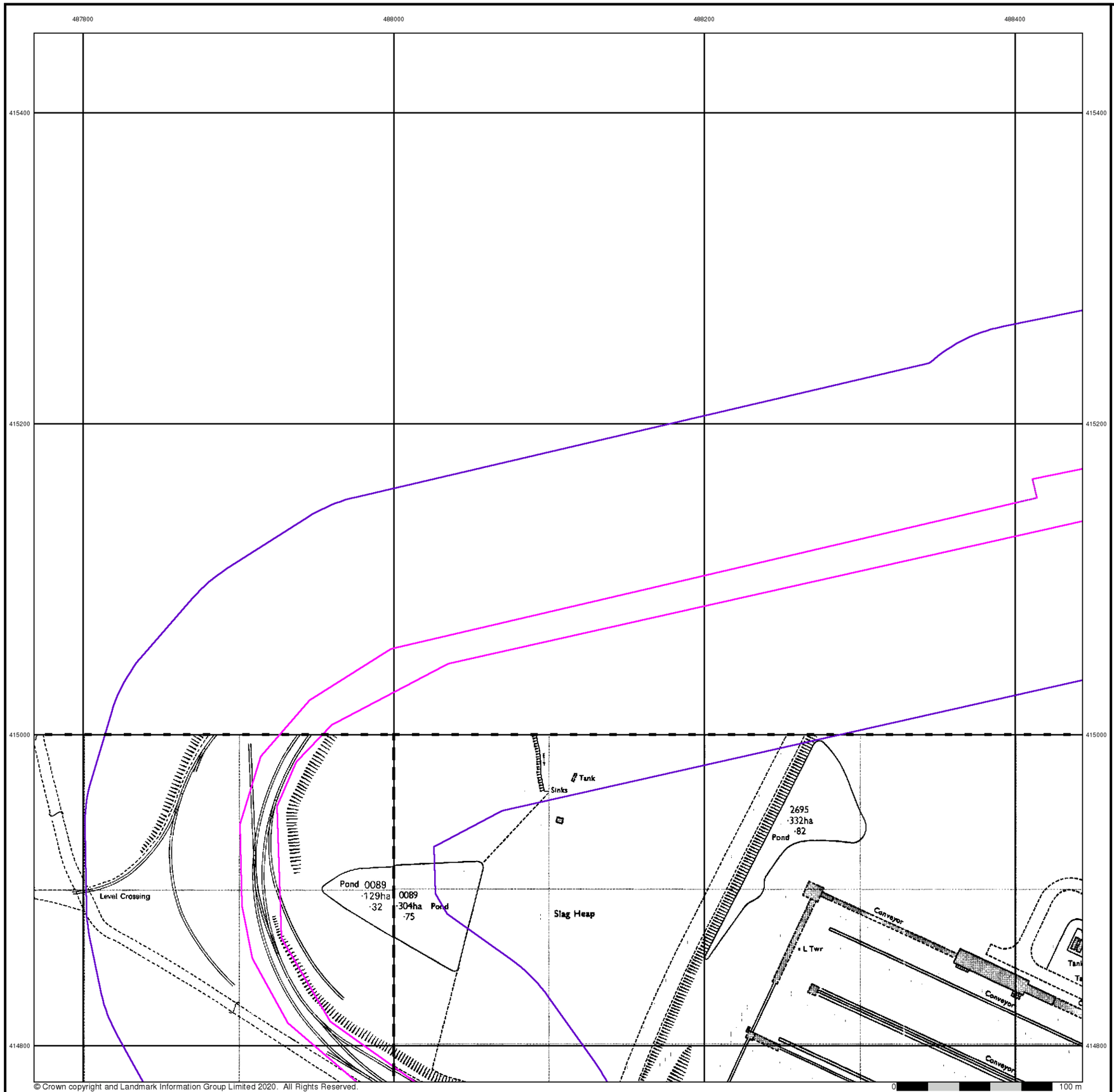


© Crown copyright and Landmark Information Group Limited 2020. All Rights Reserved.

Envirocheck®

LANDMARK INFORMATION GROUP®

## Ordnance Survey Plan

### Published 1979 - 1985

### Source map scale - 1:2,500

The historical maps shown were reproduced from maps predominantly held at the scale adopted for England, Wales and Scotland in the 1840`s. In 1854 the 1:2,500 scale was adopted for mapping urban areas and by 1896 it covered the whole of what were considered to be the cul ivated parts of Great Britain. The published date given below is often some years later than the surveyed date. Before 1938, all OS maps were based on the Cassini Projection, wi h independent surveys of a single county or group of counties, giving rise to significant inaccuracies in outlying areas.

## Map Name(s) and Date(s)

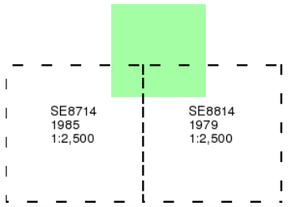


## Historical Map - Segment G15

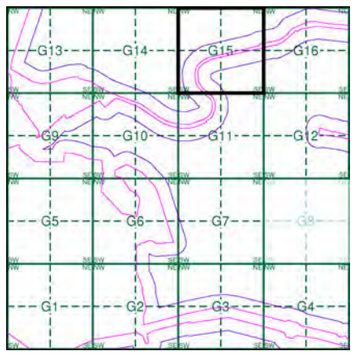


## Order Details

| | |
|---|---|
| Order Number: | 269869084_1_1 |
| Customer Ref: | MAN25291 |
| National Grid Reference: | 487770, 414100 |
| Slice: | G |
| Site Area (Ha): | 598.7 |
| Search Buffer (m): | 100 |

## Site Details

Site at 487768,412414

Landmark INFORMATION GROUP

Tel: 0844 844 9952
Fax: 0844 844 9951
Web: [redacted]

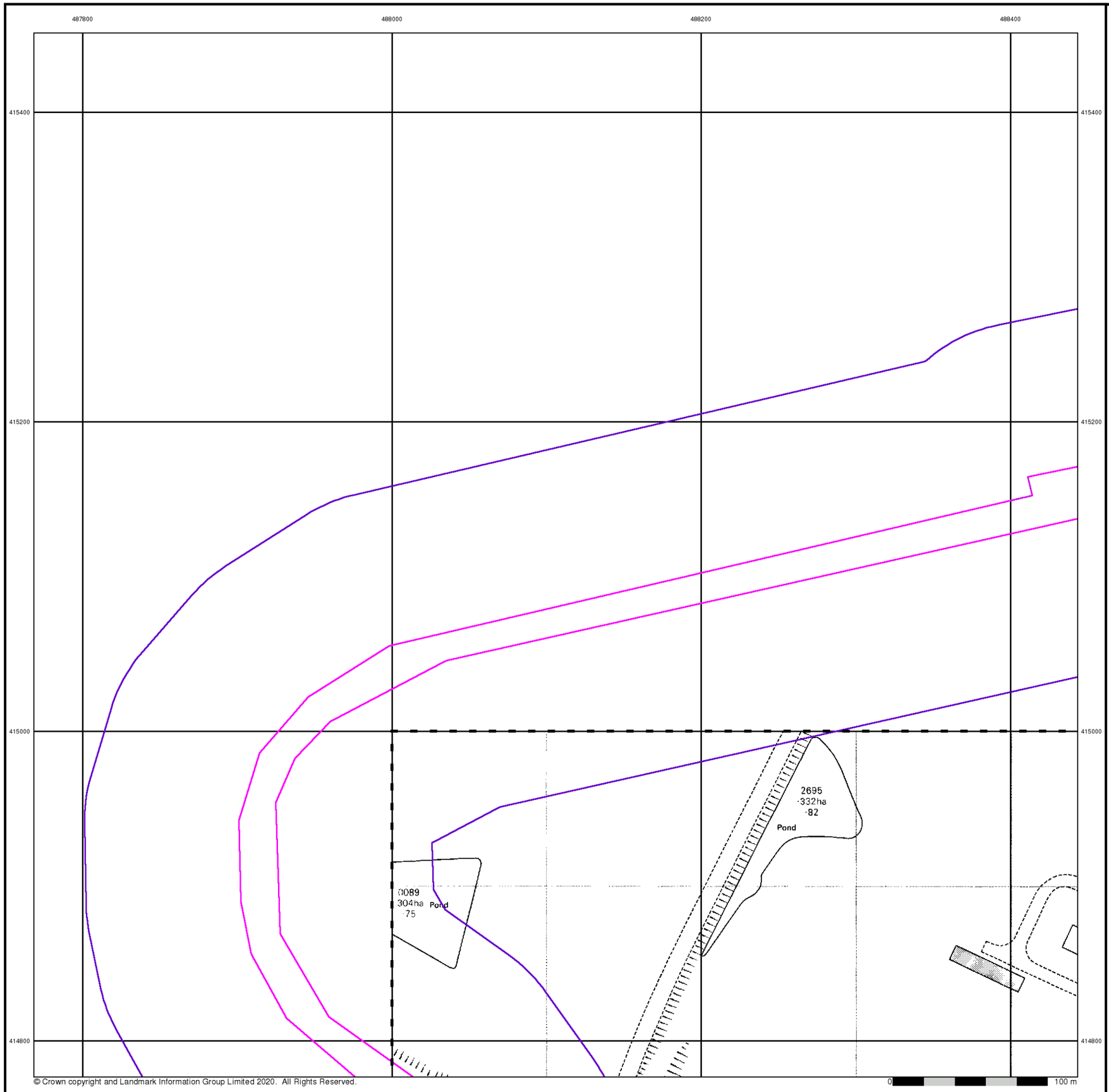


© Crown copyright and Landmark Information Group Limited 2020. All Rights Reserved.

Envirocheck®

LANDMARK INFORMATION GROUP®

## Ordnance Survey Plan

## Published 1985

## Source map scale - 1:2,500

The historical maps shown were reproduced from maps predominantly held at the scale adopted for England, Wales and Scotland in the 1840`s. In 1854 the 1:2,500 scale was adopted for mapping urban areas and by 1896 it covered the whole of what were considered to be the cul ivated parts of Great Britain. The published date given below is often some years later than the surveyed date. Before 1938, all OS maps were based on the Cassini Projection, wi h independent surveys of a single county or group of counties, giving rise to significant inaccuracies in outlying areas.

## Map Name(s) and Date(s)

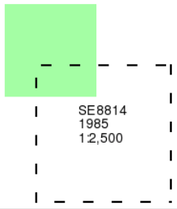


## Historical Map - Segment G15

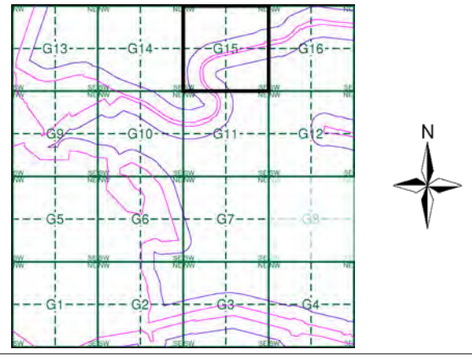


## Order Details

| | |
|---|---|
| Order Number: | 269869084_1_1 |
| Customer Ref: | MAN25291 |
| National Grid Reference: | 487770, 414100 |
| Slice: | G |
| Site Area (Ha): | 598.7 |
| Search Buffer (m): | 100 |

## Site Details

Site at 487768,412414

Landmark INFORMATION GROUP

Tel: 0844 844 9952
Fax: 0844 844 9951
Web: [redacted]

© Crown copyright and Landmark Information Group Limited 2020. All Rights Reserved.

Envirocheck®
LANDMARK INFORMATION GROUP®

## Additional SIMs

**Published 1985 - 1989**

**Source map scale - 1:2,500**

The SIM cards (Ordnance Survey's `Survey of Information on Microfilm') are further, minor editions of mapping which were produced and published in between the main editions as an area was updated. They date from 1947 to 1994, and contain detailed information on buildings, roads and land-use. These maps were produced at both 1:2,500 and 1:1,250 scales.

## Map Name(s) and Date(s)

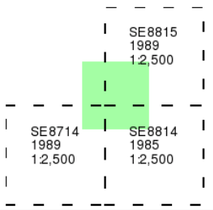


## Historical Map - Segment G15

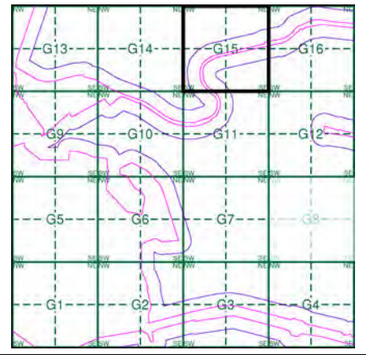


## Order Details

| | |
|---|---|
| Order Number: | 269869084_1_1 |
| Customer Ref: | MAN25291 |
| National Grid Reference: | 487770, 414100 |
| Slice: | G |
| Site Area (Ha): | 598.7 |
| Search Buffer (m): | 100 |

## Site Details

Site at 487768,412414

Landmark INFORMATION GROUP
Tel: 0844 844 9952
Fax: 0844 844 9951
Web: [redacted]

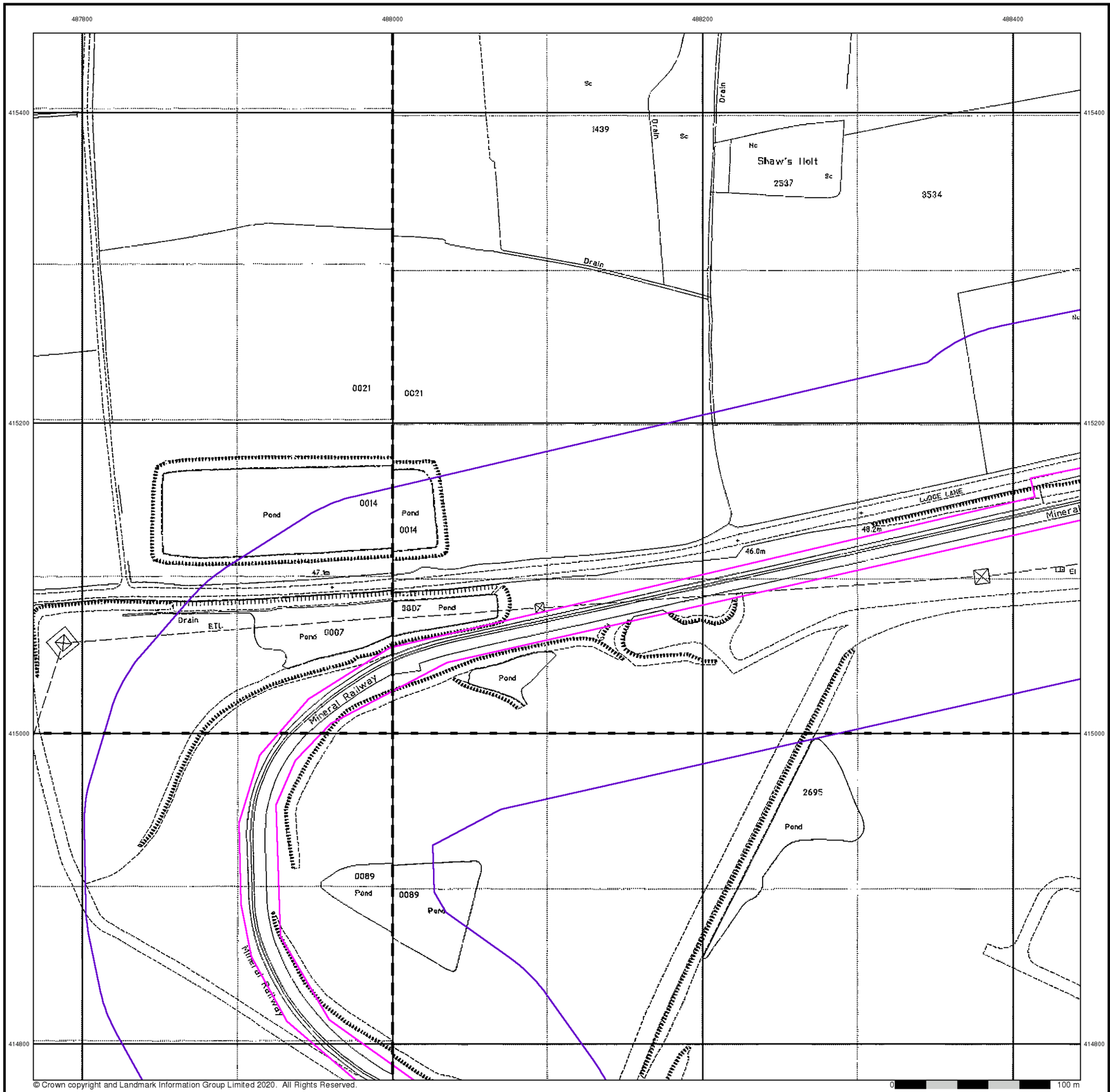


Envirocheck®

LANDMARK INFORMATION GROUP®

## Large-Scale National Grid Data

**Published 1994**

**Source map scale - 1:2,500**

'Large Scale Na ional Grid Data' superseded S M cards (Ordnance Survey's 'Survey of Information on Microfilm') in 1992, and continued to be produced until 1999. These maps were the fore-runners of digital mapping and so provide detailed information on houses and roads, but tend to show less topographic features such as vegetation. These maps were produced at both 1:2,500 and 1:1,250 scales.

## Map Name(s) and Date(s)

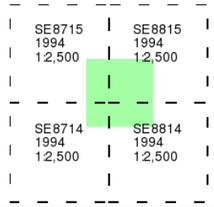


## Historical Map - Segment G15

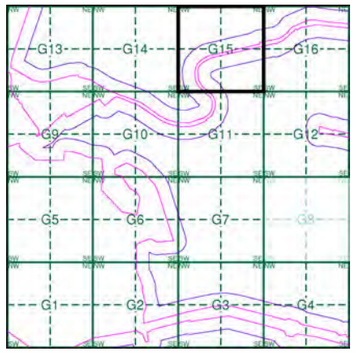


## Order Details

| | |
|---|---|
| Order Number: | 269869084_1_1 |
| Customer Ref: | MAN25291 |
| National Grid Reference: | 487770, 414100 |
| Slice: | G |
| Site Area (Ha): | 598.7 |
| Search Buffer (m): | 100 |

## Site Details

Site at 487768,412414


Landmark INFORMATION GROUP

Tel: 0844 844 9952
Fax: 0844 844 9951
Web: [redacted]

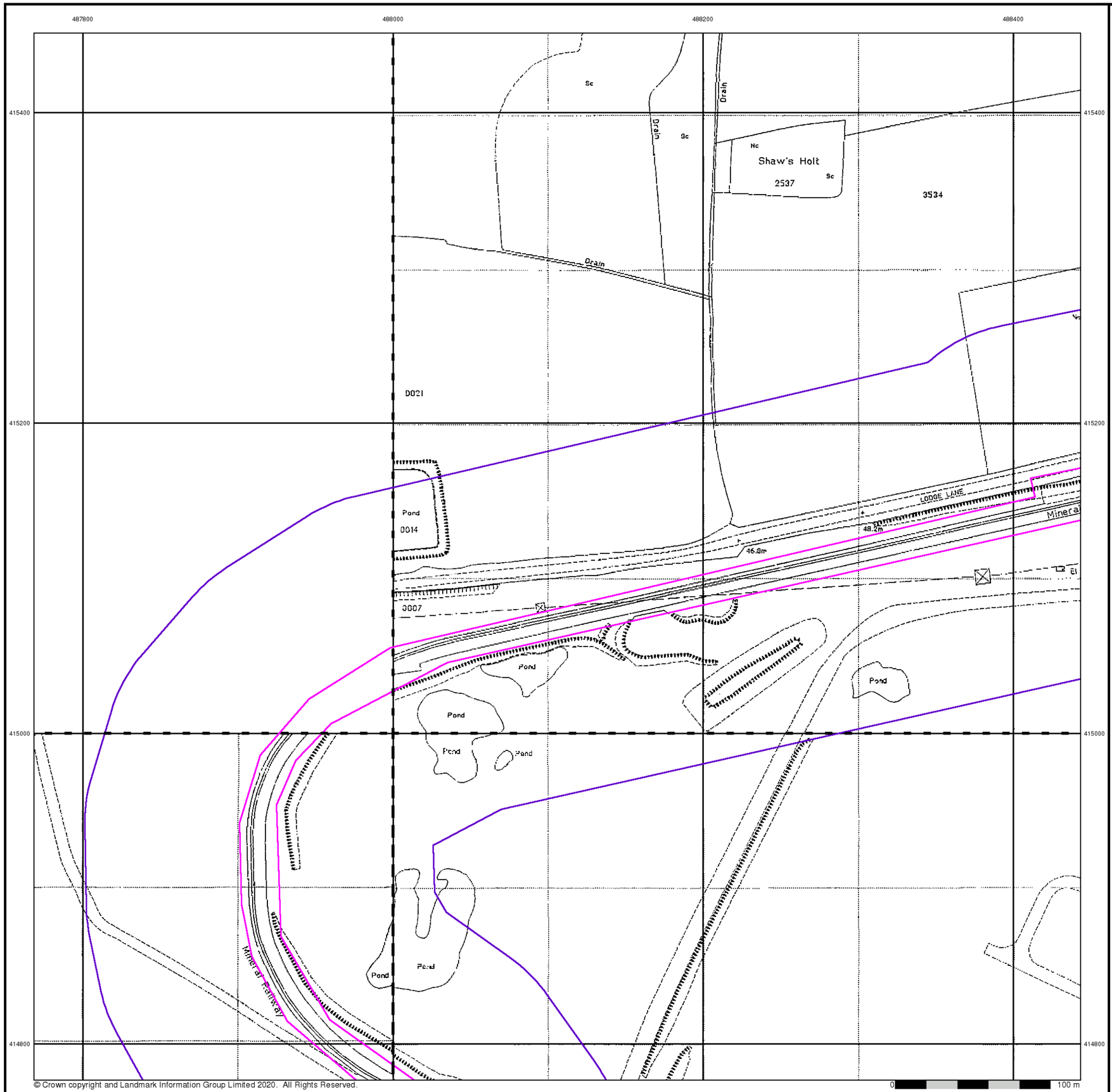


Envirocheck®

LANDMARK INFORMATION GROUP®

## Large-Scale National Grid Data

**Published 1996**

**Source map scale - 1:2,500**

'Large Scale Na ional Grid Data' superseded S M cards (Ordnance Survey's 'Survey of Information on Microfilm') in 1992, and continued to be produced until 1999. These maps were the fore-runners of digital mapping and so provide detailed information on houses and roads, but tend to show less topographic features such as vegetation. These maps were produced at both 1:2,500 and 1:1,250 scales.

## Map Name(s) and Date(s)

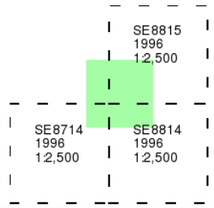


## Historical Map - Segment G15

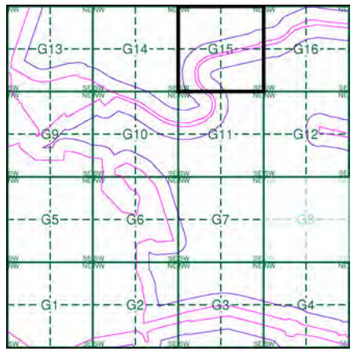


## Order Details

| | |
|---|---|
| Order Number: | 269869084_1_1 |
| Customer Ref: | MAN25291 |
| National Grid Reference: | 487770, 414100 |
| Slice: | G |
| Site Area (Ha): | 598.7 |
| Search Buffer (m): | 100 |

## Site Details

Site at 487768,412414


Landmark INFORMATION GROUP

Tel: 0844 844 9952
Fax: 0844 844 9951
Web: [redacted]

# Historical Mapping Legends

## Ordnance Survey County Series and Ordnance Survey Plan 1:2,500

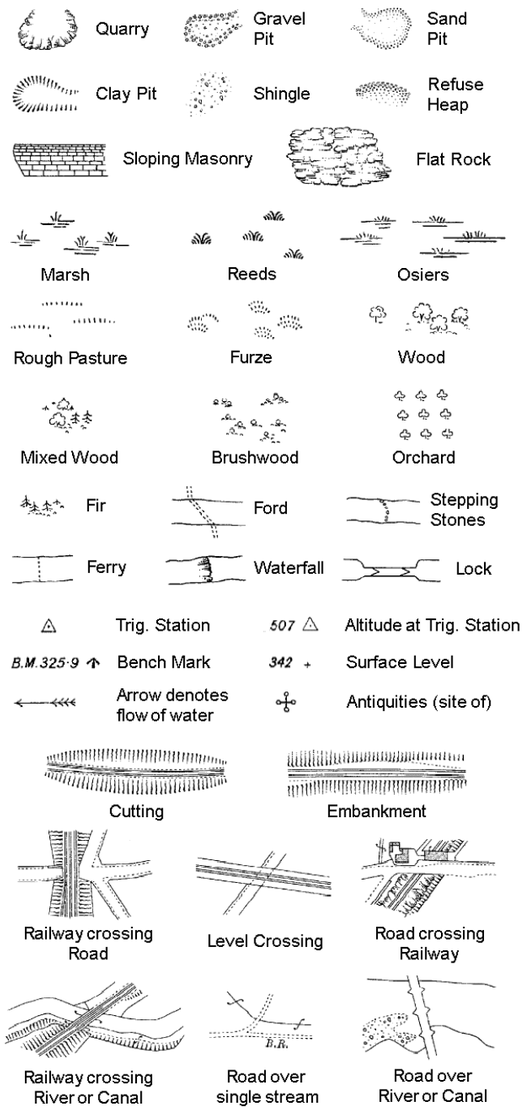


County Boundary (Geographical)

County & Civil Parish Boundary

Administrative County & Civil Parish Boundary

Co. Boro. Bdy. County Borough Boundary (England)

Co. Burgh Bdy. County Burgh Boundary (Scotland)

| | | | |
|---|---|---|---|
| B P B S | Boundary Post or Stone | P.C.B | Police Call Box |
| B.R. | Bridle Road | P | Pump |
| E.P | Electricity Pylon | S.P | Signal Post |
| F.B. | Foot Bridge | St. | Sluice |
| F.P. | Foot Path | Sp. | Spring |
| G.P | Guide Post or Board | T.C.B | Telephone Call Box |
| M.S | Mile Stone | Tr. | Trough |
| M.P M.R | Mooring Post or Ring | W | Well |

## Ordnance Survey Plan, Additional SIMs and Supply of Unpublished Survey Information 1:2,500 and 1:1,250

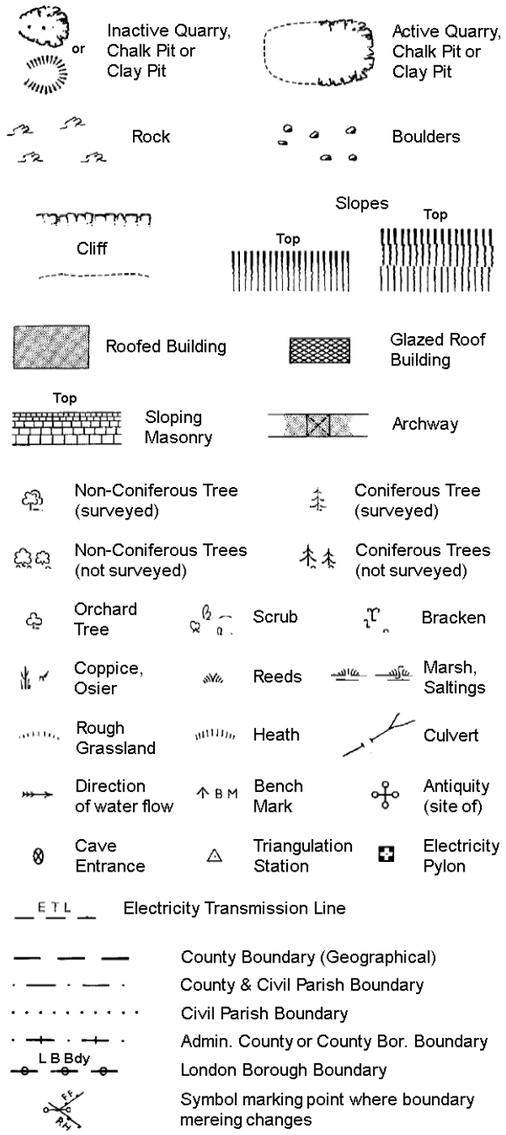


County Boundary (Geographical)

County & Civil Parish Boundary

Civil Parish Boundary

Admin. County or County Bor. Boundary

L B Bdy London Borough Boundary

Symbol marking point where boundary mereing changes

| | | | |
|---|---|---|---|
| BH | Beer House | P | Pillar, Pole or Post |
| BP, BS | Boundary Post or Stone | PO | Post Office |
| Cn, C | Capstan, Crane | PC | Public Convenience |
| Chy | Chimney | PH | Public House |
| D Fn | Drinking Fountain | Pp | Pump |
| El P | Electricity Pillar or Post | SB, S Br | Signal Box or Bridge |
| FAP | Fire Alarm Pillar | SP, SL | Signal Post or Light |
| FB | Foot Bridge | Spr | Spring |
| GP | Guide Post | Tk | Tank or Track |
| H | Hydrant or Hydraulic | TCB | Telephone Call Box |
| LC | Level Crossing | TCP | Telephone Call Post |
| MH | Manhole | Tr | Trough |
| MP | Mile Post or Mooring Post | Wr Pt, Wr T | Water Point, Water Tap |
| MS | Mile Stone | W | Well |
| NTL | Normal Tidal Limit | Wd Pp | Wind Pump |

## Large-Scale National Grid Data 1:2,500 and 1:1,250

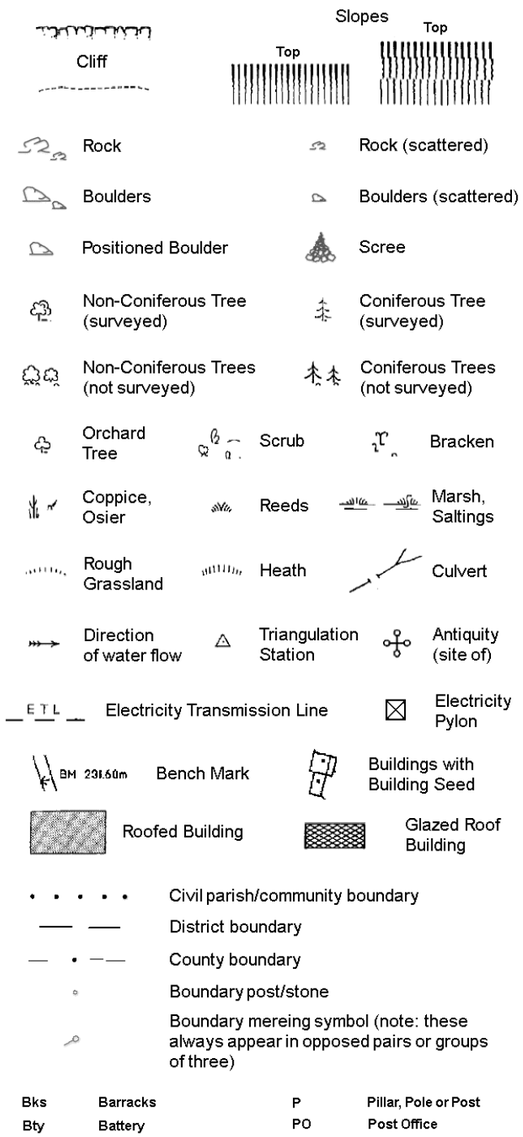


Civil parish/community boundary

District boundary

County boundary

Boundary post/stone

Boundary mereing symbol (note: these always appear in opposed pairs or groups of three)

| | | | |
|---|---|---|---|
| Bks | Barracks | P | Pillar, Pole or Post |
| Bty | Battery | PO | Post Office |
| Cemy | Cemetery | PC | Public Convenience |
| Chy | Chimney | Pp | Pump |
| Cis | Cistern | Ppg Sta | Pumping Station |
| Dismtd Rly | Dismantled Railway | PW | Place of Worship |
| El Gen Sta | Electricity Generating Station | Sewage Ppg Sta | Sewage Pumping Station |
| El P | Electricity Pole, Pillar | SB, S Br | Signal Box or Bridge |
| El Sub Sta | Electricity Sub Station | SP, SL | Signal Post or Light |
| FB | Filter Bed | Spr | Spring |
| Fn / D Fn | Fountain / Drinking Ftn. | Tk | Tank or Track |
| Gas Gov | Gas Valve Compound | Tr | Trough |
| GVC | Gas Governer | Wd Pp | Wind Pump |
| GP | Guide Post | Wr Pt, Wr T | Water Point, Water Tap |
| MH | Manhole | Wks | Works (building or area) |
| MP, MS | Mile Post or Mile Stone | W | Well |

Envirocheck®
LANDMARK INFORMATION GROUP®

## Historical Mapping & Photography included:

| Mapping Type | Scale | Date | Pg |
|---|---|---|---|
| Lincolnshire | 1:2,500 | 1886 | 2 |
| Lincolnshire | 1:2,500 | 1907 | 3 |
| Ordnance Survey Plan | 1:2,500 | 1965 - 1976 | 4 |
| Ordnance Survey Plan | 1:2,500 | 1979 - 1985 | 5 |
| Additional SIMs | 1:2,500 | 1982 - 1992 | 6 |
| Ordnance Survey Plan | 1:2,500 | 1985 | 7 |
| Large-Scale National Grid Data | 1:2,500 | 1994 | 8 |
| Large-Scale National Grid Data | 1:2,500 | 1996 | 9 |

## Historical Map - Segment G16

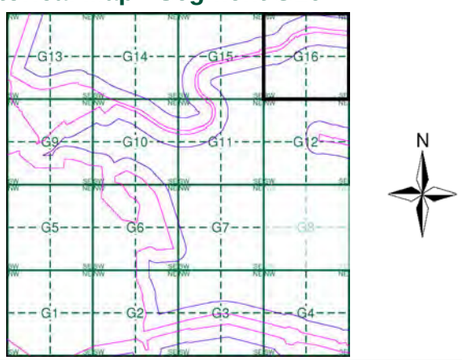


## Order Details

Order Number: 269869084_1_1
Customer Ref: MAN25291
National Grid Reference: 487770, 414100
Slice: G
Site Area (Ha): 598.7
Search Buffer (m): 100

## Site Details

Site at 487768,412414


Landmark INFORMATION GROUP
Tel: 0844 844 9952
Fax: 0844 844 9951
Web: [redacted]

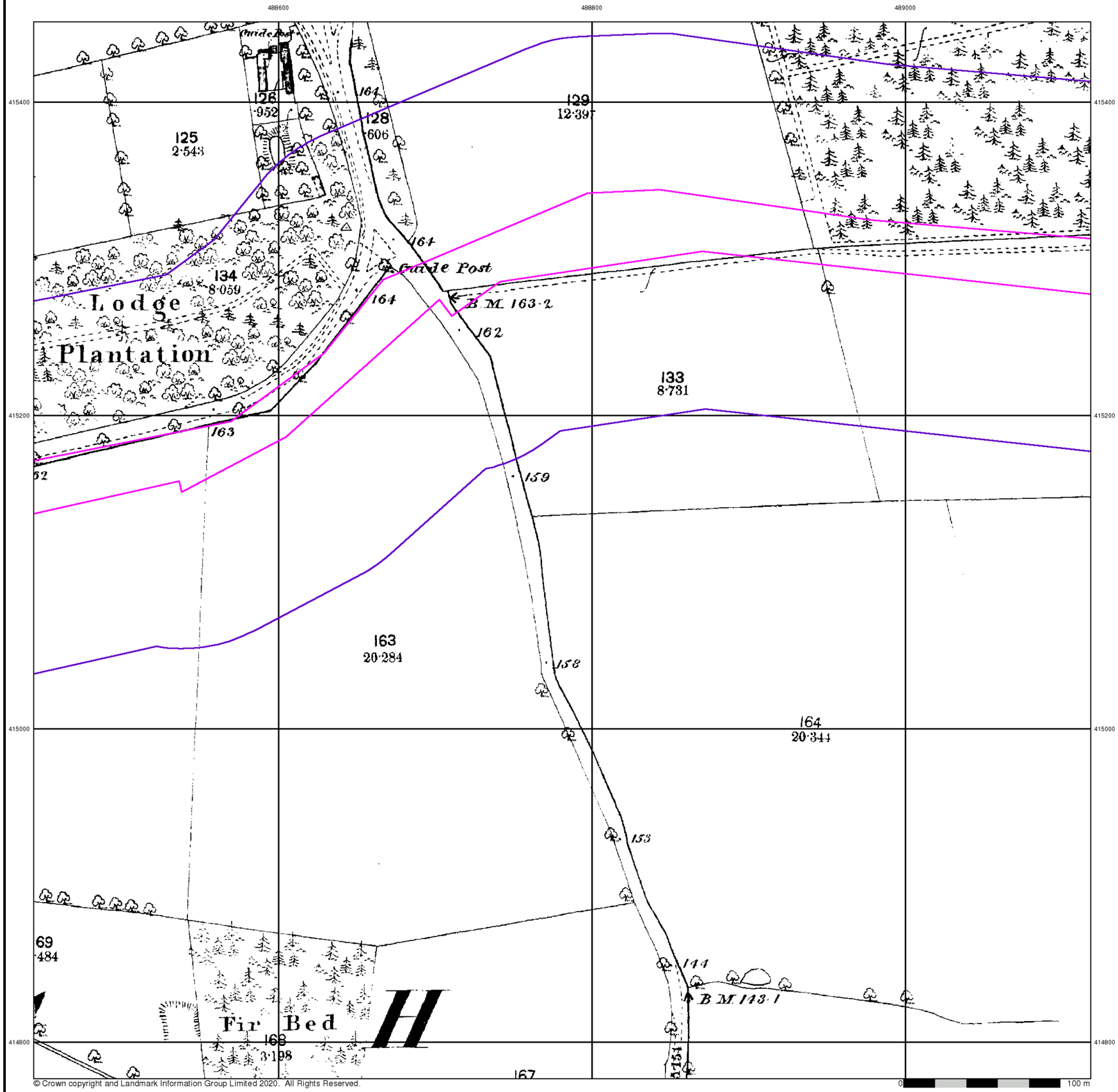

© Crown copyright and Landmark Information Group Limited 2020. All Rights Reserved.

Envirocheck®

LANDMARK INFORMATION GROUP®

## Lincolnshire

## Published 1886

## Source map scale - 1:2,500

The historical maps shown were reproduced from maps predominantly held at the scale adopted for England, Wales and Scotland in the 1840`s. In 1854 the 1:2,500 scale was adopted for mapping urban areas and by 1896 it covered the whole of what were considered to be the cul ivated parts of Great Britain. The published date given below is often some years later than the surveyed date. Before 1938, all OS maps were based on the Cassini Projection, wi h independent surveys of a single county or group of counties, giving rise to significant inaccuracies in outlying areas.

## Map Name(s) and Date(s)

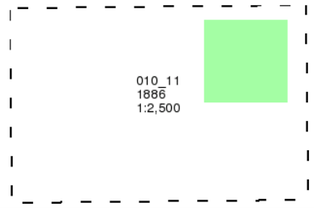


## Historical Map - Segment G16

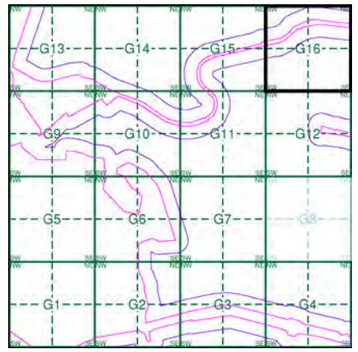


## Order Details

| | |
|---|---|
| Order Number: | 269869084_1_1 |
| Customer Ref: | MAN25291 |
| National Grid Reference: | 487770, 414100 |
| Slice: | G |
| Site Area (Ha): | 598.7 |
| Search Buffer (m): | 100 |

## Site Details

Site at 487768,412414

Landmark INFORMATION GROUP
Tel: 0844 844 9952
Fax: 0844 844 9951
Web: [redacted]

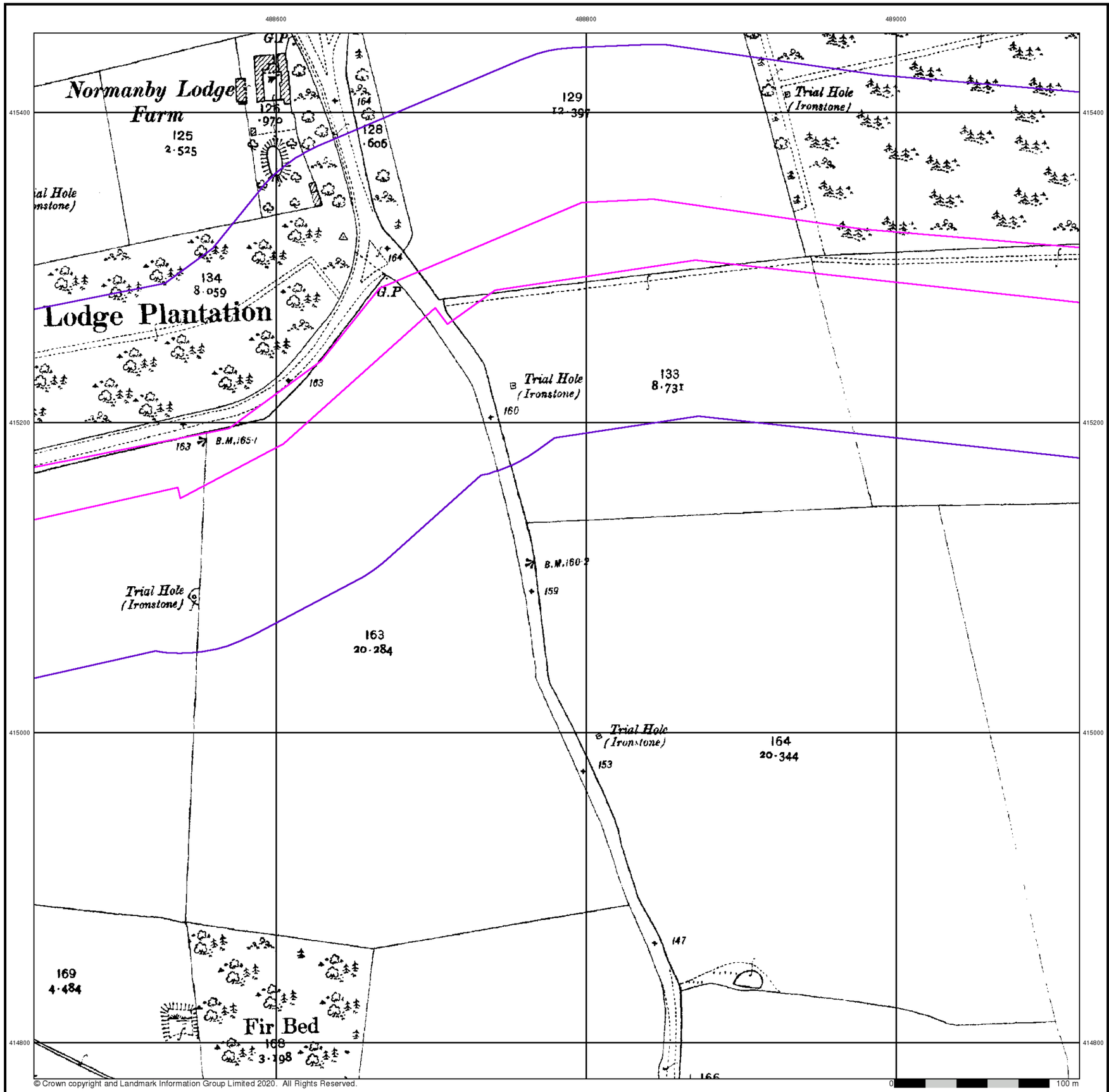


© Crown copyright and Landmark Information Group Limited 2020. All Rights Reserved.

Envirocheck®

LANDMARK INFORMATION GROUP®

## Lincolnshire

## Published 1907

## Source map scale - 1:2,500

The historical maps shown were reproduced from maps predominantly held at the scale adopted for England, Wales and Scotland in the 1840`s. In 1854 the 1:2,500 scale was adopted for mapping urban areas and by 1896 it covered the whole of what were considered to be the cul ivated parts of Great Britain. The published date given below is often some years later than the surveyed date. Before 1938, all OS maps were based on the Cassini Projection, wi h independent surveys of a single county or group of counties, giving rise to significant inaccuracies in outlying areas.

## Map Name(s) and Date(s)

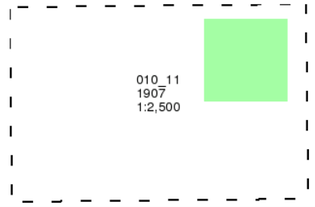


## Historical Map - Segment G16

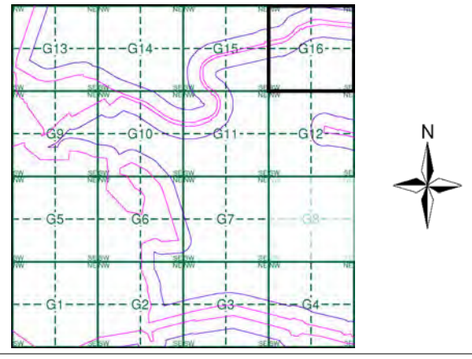


## Order Details

| | |
|---|---|
| Order Number: | 269869084_1_1 |
| Customer Ref: | MAN25291 |
| National Grid Reference: | 487770, 414100 |
| Slice: | G |
| Site Area (Ha): | 598.7 |
| Search Buffer (m): | 100 |

## Site Details

Site at 487768,412414

Landmark INFORMATION GROUP
Tel: 0844 844 9952
Fax: 0844 844 9951
Web: [redacted]

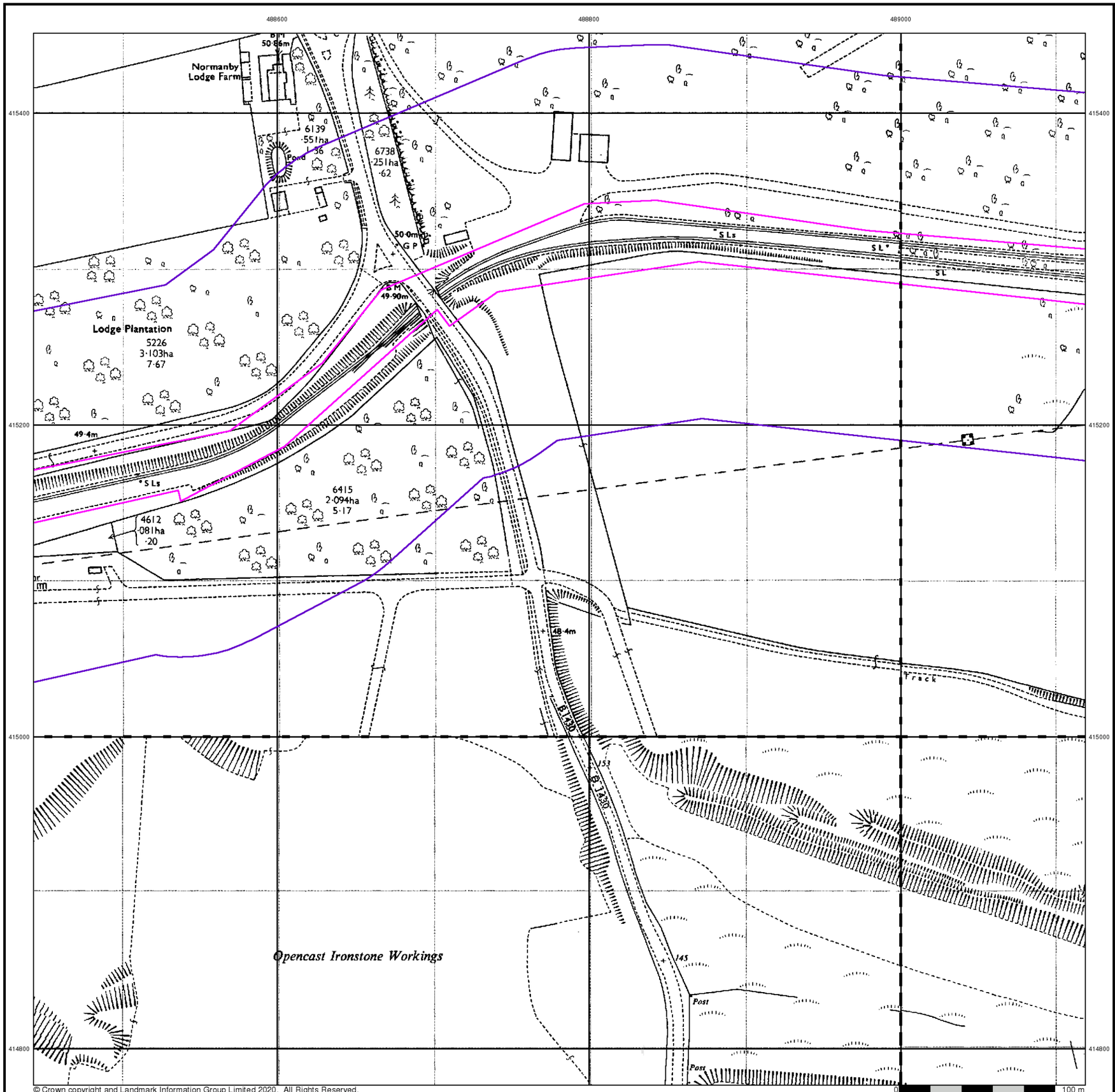


© Crown copyright and Landmark Information Group Limited 2020. All Rights Reserved.

Envirocheck®

LANDMARK INFORMATION GROUP®

## Ordnance Survey Plan

**Published 1965 - 1976**

**Source map scale - 1:2,500**

The historical maps shown were reproduced from maps predominantly held at the scale adopted for England, Wales and Scotland in the 1840`s. In 1854 the 1:2,500 scale was adopted for mapping urban areas and by 1896 it covered the whole of what were considered to be the cul ivated parts of Great Britain. The published date given below is often some years later than the surveyed date. Before 1938, all OS maps were based on the Cassini Projection, wi h independent surveys of a single county or group of counties, giving rise to significant inaccuracies in outlying areas.

## Map Name(s) and Date(s)

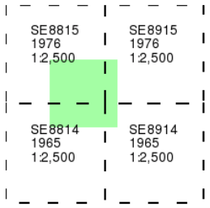


## Historical Map - Segment G16

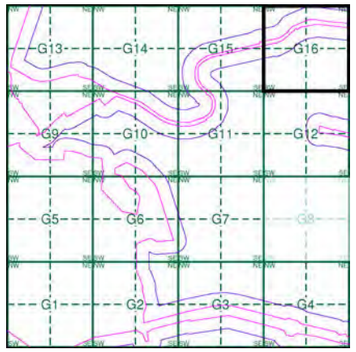


## Order Details

| | |
|---|---|
| Order Number: | 269869084_1_1 |
| Customer Ref: | MAN25291 |
| National Grid Reference: | 487770, 414100 |
| Slice: | G |
| Site Area (Ha): | 598.7 |
| Search Buffer (m): | 100 |

## Site Details

Site at 487768,412414

Landmark INFORMATION GROUP

Tel: 0844 844 9952
Fax: 0844 844 9951
Web: [redacted]




© Crown copyright and Landmark Information Group Limited 2020. All Rights Reserved.

Envirocheck®

LANDMARK INFORMATION GROUP®

## Ordnance Survey Plan

### Published 1979 - 1985

### Source map scale - 1:2,500

The historical maps shown were reproduced from maps predominantly held at the scale adopted for England, Wales and Scotland in the 1840`s. In 1854 the 1:2,500 scale was adopted for mapping urban areas and by 1896 it covered the whole of what were considered to be the cul ivated parts of Great Britain. The published date given below is often some years later than the surveyed date. Before 1938, all OS maps were based on the Cassini Projection, wi h independent surveys of a single county or group of counties, giving rise to significant inaccuracies in outlying areas.

## Map Name(s) and Date(s)

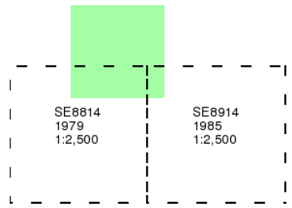


## Historical Map - Segment G16

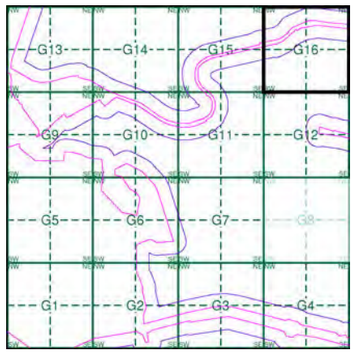


## Order Details

| | |
|---|---|
| Order Number: | 269869084_1_1 |
| Customer Ref: | MAN25291 |
| National Grid Reference: | 487770, 414100 |
| Slice: | G |
| Site Area (Ha): | 598.7 |
| Search Buffer (m): | 100 |

## Site Details

Site at 487768,412414

Landmark INFORMATION GROUP

Tel: 0844 844 9952
Fax: 0844 844 9951
Web: [redacted]

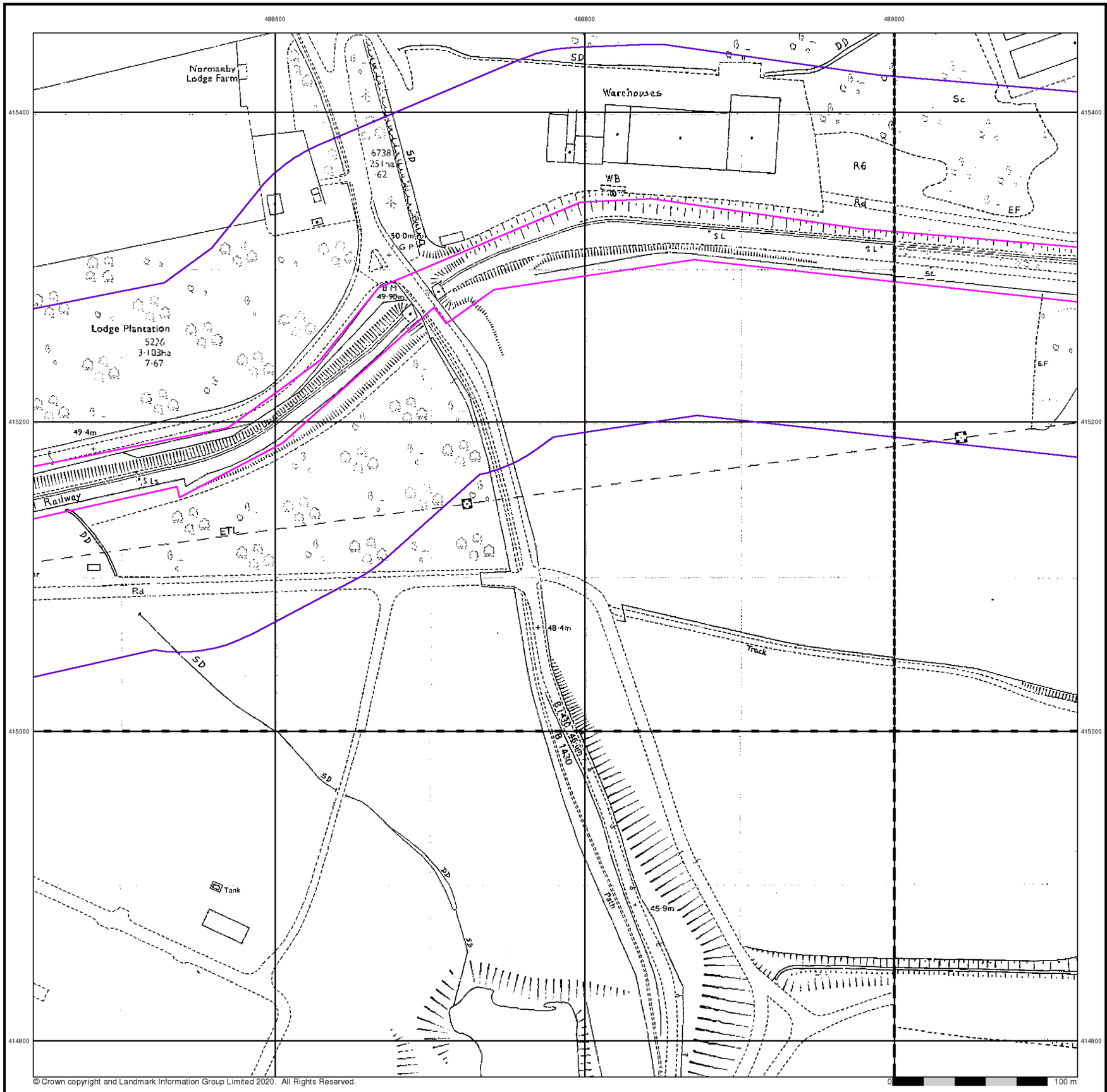

© Crown copyright and Landmark Information Group Limited 2020. All Rights Reserved.

Envirocheck®

LANDMARK INFORMATION GROUP®

## Additional SIMs

**Published 1982 - 1992**

**Source map scale - 1:2,500**

The SIM cards (Ordnance Survey's `Survey of Information on Microfilm') are further, minor editions of mapping which were produced and published in between the main editions as an area was updated. They date from 1947 to 1994, and contain detailed information on buildings, roads and land-use. These maps were produced at both 1:2,500 and 1:1,250 scales.

## Map Name(s) and Date(s)

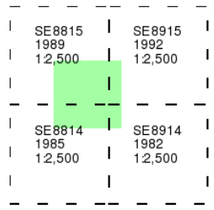


## Historical Map - Segment G16

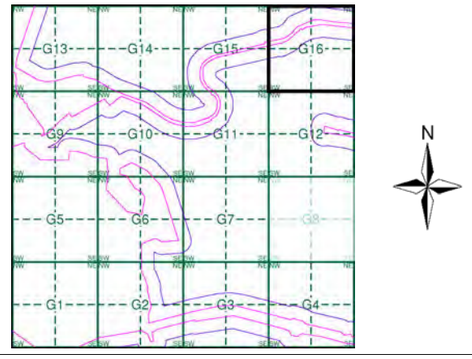


## Order Details

| | |
|---|---|
| Order Number: | 269869084_1_1 |
| Customer Ref: | MAN25291 |
| National Grid Reference: | 487770, 414100 |
| Slice: | G |
| Site Area (Ha): | 598.7 |
| Search Buffer (m): | 100 |

## Site Details

Site at 487768,412414

Landmark INFORMATION GROUP

Tel: 0844 844 9952
Fax: 0844 844 9951
Web: [redacted]

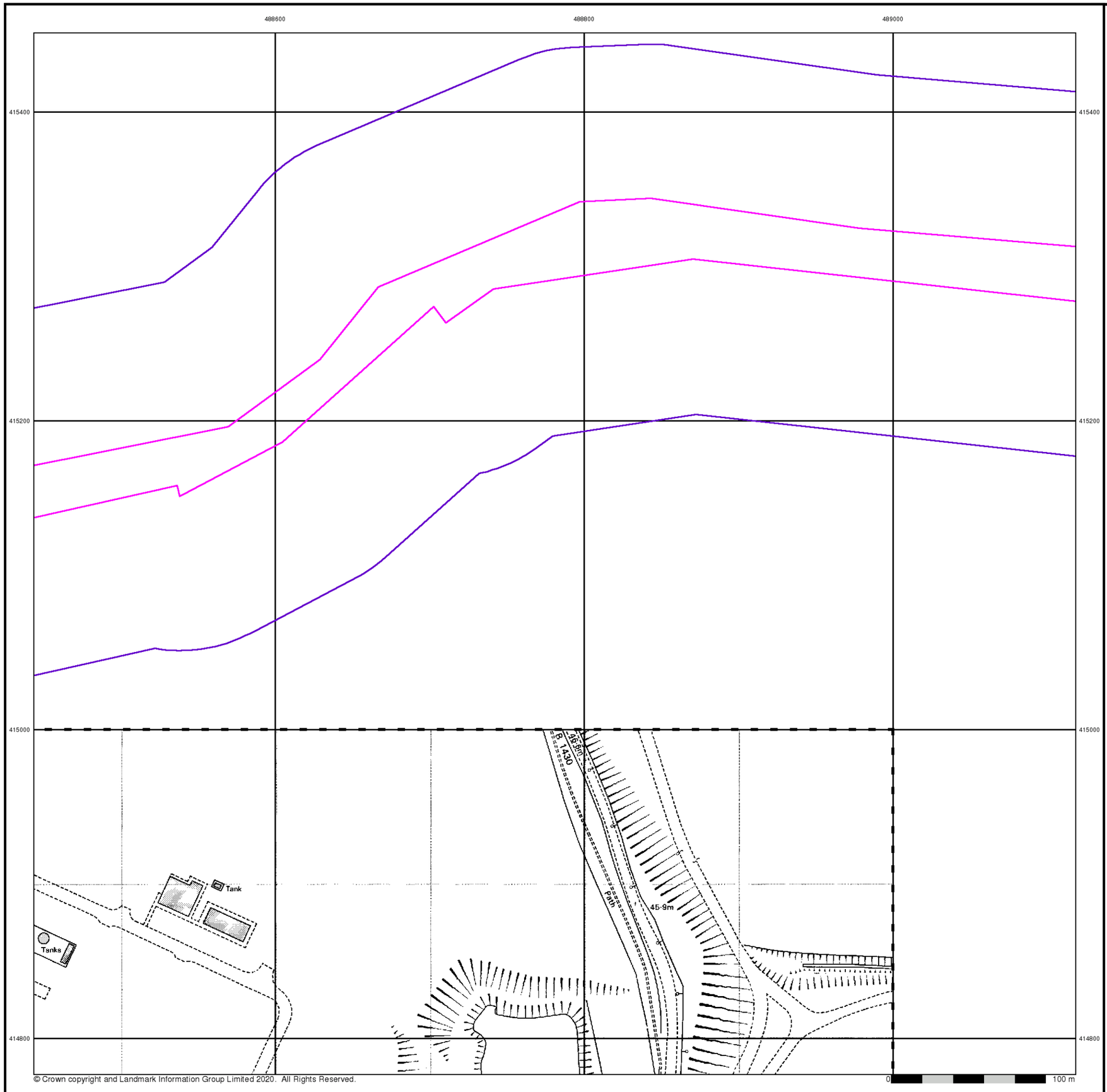

© Crown copyright and Landmark Information Group Limited 2020. All Rights Reserved.

Envirocheck®
LANDMARK INFORMATION GROUP®

## Ordnance Survey Plan

## Published 1985

## Source map scale - 1:2,500

The historical maps shown were reproduced from maps predominantly held at the scale adopted for England, Wales and Scotland in the 1840`s. In 1854 the 1:2,500 scale was adopted for mapping urban areas and by 1896 it covered the whole of what were considered to be the cul ivated parts of Great Britain. The published date given below is often some years later than the surveyed date. Before 1938, all OS maps were based on the Cassini Projection, wi h independent surveys of a single county or group of counties, giving rise to significant inaccuracies in outlying areas.

## Map Name(s) and Date(s)

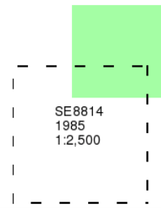


## Historical Map - Segment G16

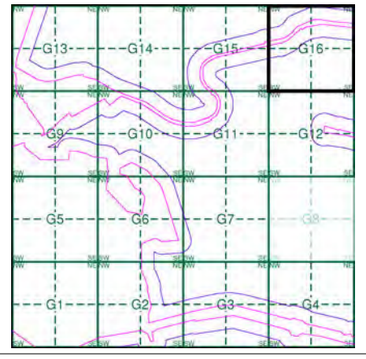


## Order Details

| | |
|---|---|
| Order Number: | 269869084_1_1 |
| Customer Ref: | MAN25291 |
| National Grid Reference: | 487770, 414100 |
| Slice: | G |
| Site Area (Ha): | 598.7 |
| Search Buffer (m): | 100 |

## Site Details

Site at 487768,412414

Landmark INFORMATION GROUP
Tel: 0844 844 9952
Fax: 0844 844 9951
Web: [redacted]

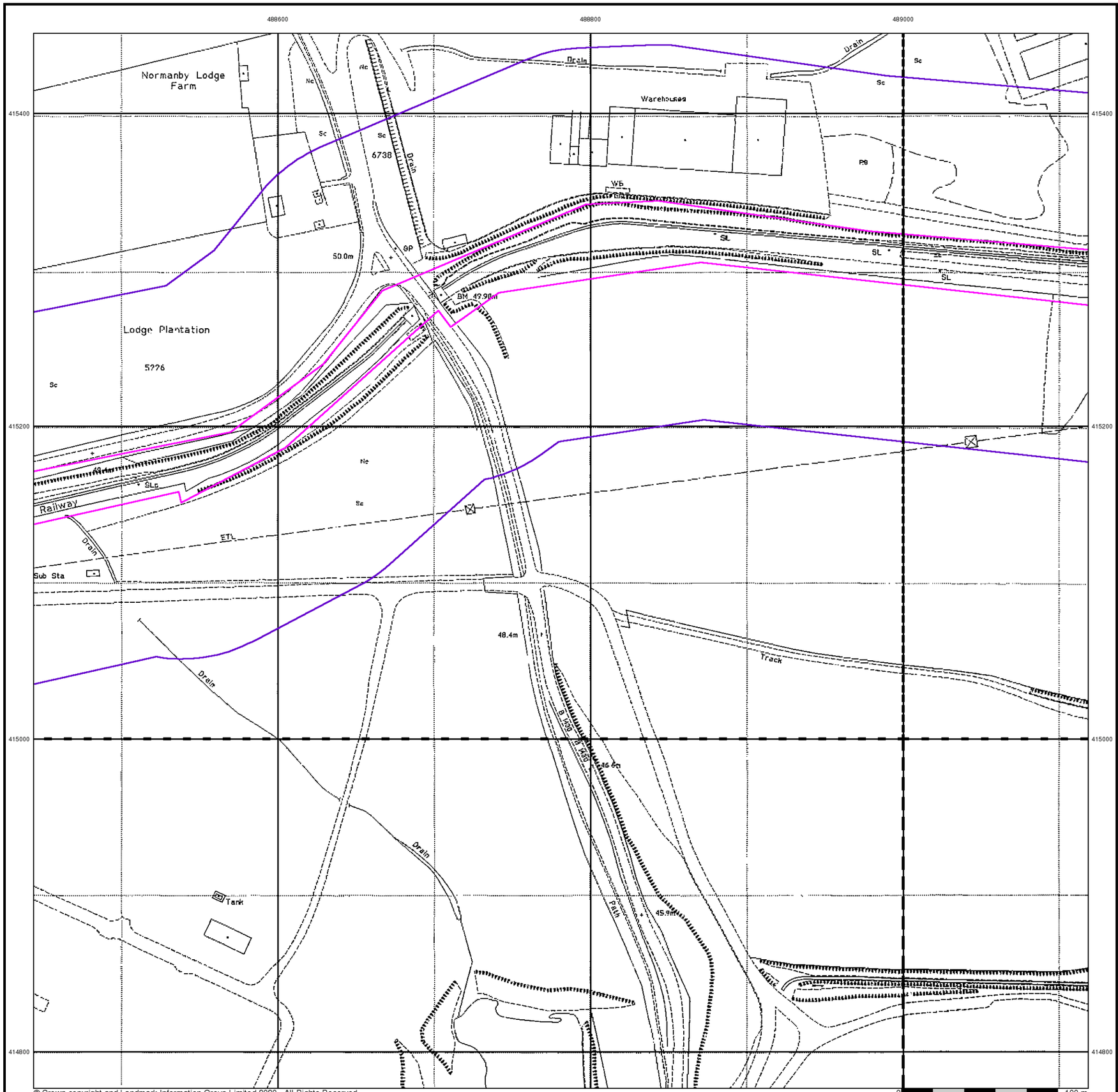

© Crown copyright and Landmark Information Group Limited 2020. All Rights Reserved.

Envirocheck®
LANDMARK INFORMATION GROUP®

## Large-Scale National Grid Data

**Published 1994**

**Source map scale - 1:2,500**

'Large Scale Na ional Grid Data' superseded S M cards (Ordnance Survey's 'Survey of Information on Microfilm') in 1992, and continued to be produced until 1999. These maps were the fore-runners of digital mapping and so provide detailed information on houses and roads, but tend to show less topographic features such as vegetation. These maps were produced at both 1:2,500 and 1:1,250 scales.

## Map Name(s) and Date(s)

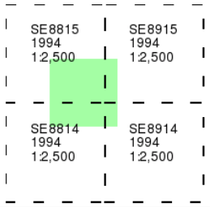


## Historical Map - Segment G16

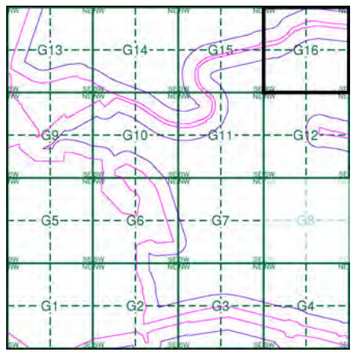


## Order Details

| | |
|---|---|
| Order Number: | 269869084_1_1 |
| Customer Ref: | MAN25291 |
| National Grid Reference: | 487770, 414100 |
| Slice: | G |
| Site Area (Ha): | 598.7 |
| Search Buffer (m): | 100 |

## Site Details

Site at 487768,412414

Landmark INFORMATION GROUP
Tel: 0844 844 9952
Fax: 0844 844 9951
Web: [redacted]

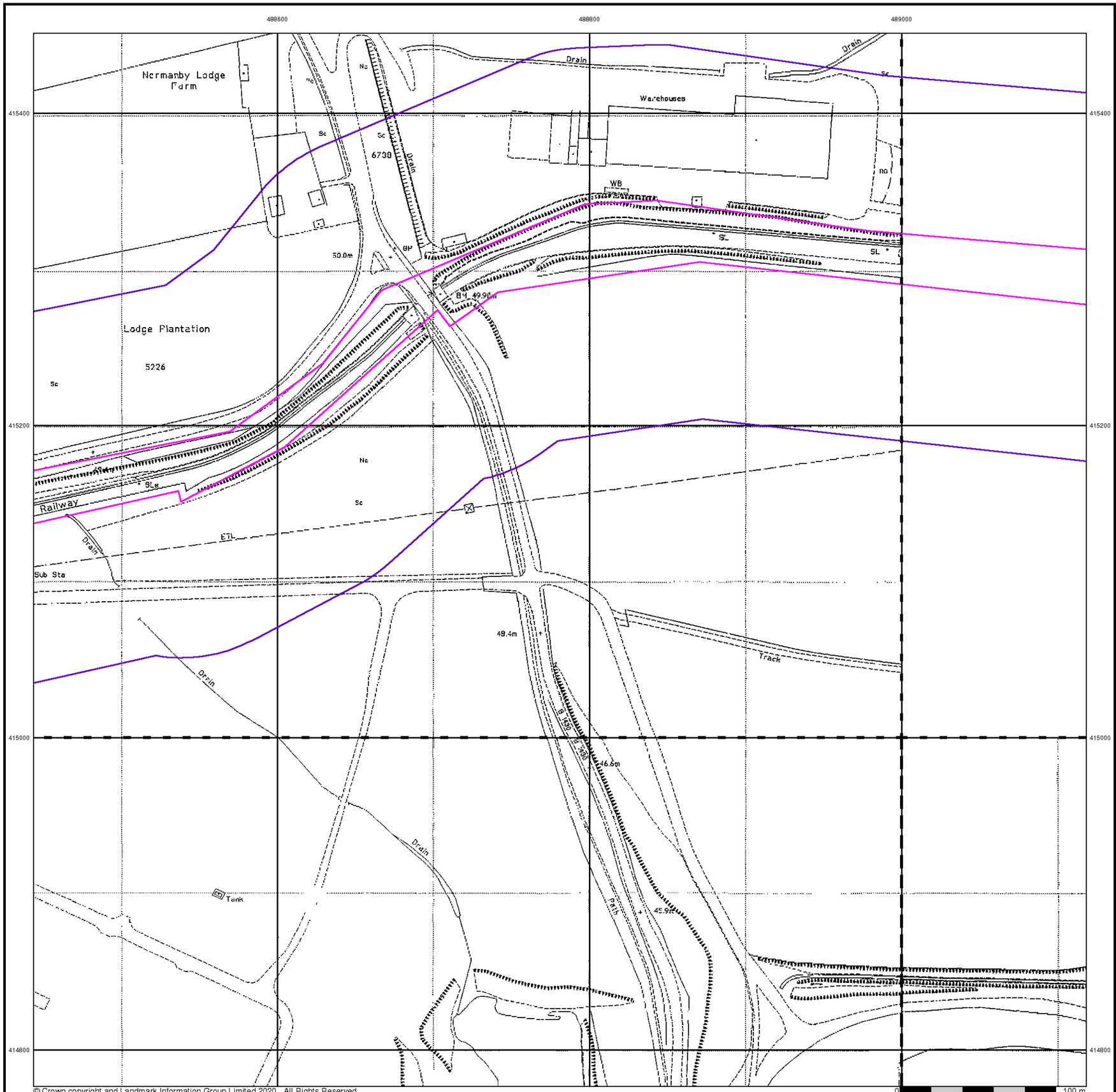

© Crown copyright and Landmark Information Group Limited 2020. All Rights Reserved.

Envirocheck®

LANDMARK INFORMATION GROUP®

## Large-Scale National Grid Data

**Published 1996**

**Source map scale - 1:2,500**

'Large Scale Na ional Grid Data' superseded S M cards (Ordnance Survey's 'Survey of Information on Microfilm') in 1992, and continued to be produced until 1999. These maps were the fore-runners of digital mapping and so provide detailed information on houses and roads, but tend to show less topographic features such as vegetation. These maps were produced at both 1:2,500 and 1:1,250 scales.

## Map Name(s) and Date(s)

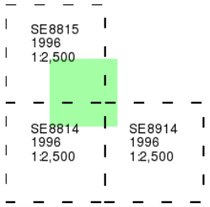


## Historical Map - Segment G16

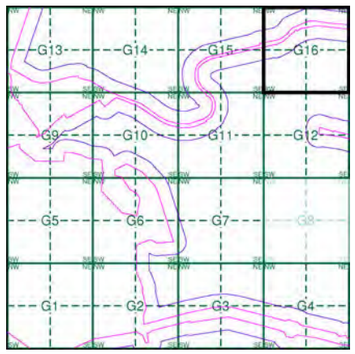


## Order Details

| | |
|---|---|
| Order Number: | 269869084_1_1 |
| Customer Ref: | MAN25291 |
| National Grid Reference: | 487770, 414100 |
| Slice: | G |
| Site Area (Ha): | 598.7 |
| Search Buffer (m): | 100 |

## Site Details

Site at 487768,412414

Landmark INFORMATION GROUP

Tel: 0844 844 9952
Fax: 0844 844 9951
Web: [redacted]

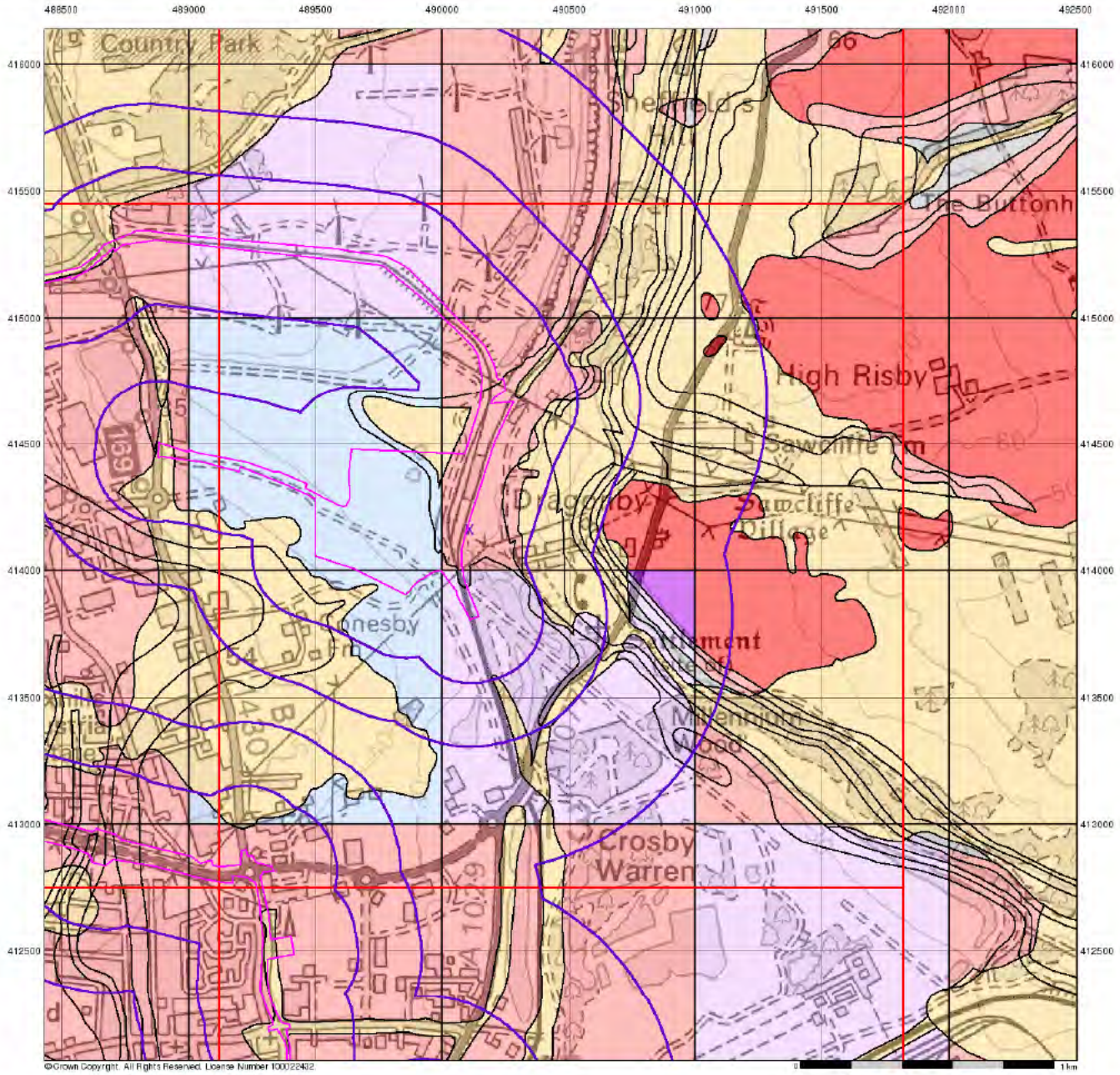


# Envirocheck®

LANDMARK INFORMATION GROUP

## Groundwater Vulnerability

### General

Specified Site | Specified Buffer(s) | Bearing Reference Point
Slice | Map ID

### Agency and Hydrological

| Bedrock Aquifers | Superficial Aquifers |
|---|---|
| High Vulnerability, Principal Aquifer | High Vulnerability, Principal Aquifer |
| High Vulnerability, Secondary Aquifer | High Vulnerability, Secondary Aquifer |
| Medium Vulnerability, Principal Aquifer | Medium Vulnerability, Principal Aquifer |
| Medium Vulnerability, Secondary Aquifer | Medium Vulnerability, Secondary Aquifer |
| Low Vulnerability, Principal Aquifer | Low Vulnerability, Principal Aquifer |
| Low Vulnerability, Secondary Aquifer | Low Vulnerability, Secondary Aquifer |

Unproductive Aquifer
Soluble Rock

### Site Sensitivity Context Map - Slice H

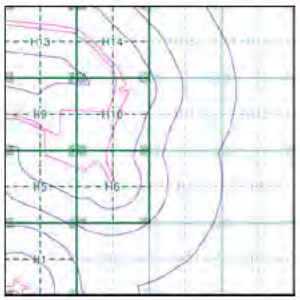


### Order Details

| | |
|---|---|
| Order Number: | 269869084_1_1 |
| Customer Ref: | MAN25291 |
| National Grid Reference: | 490110, 414160 |
| Slice: | H |
| Site Area (Ha): | 598.7 |
| Search Buffer (m): | 1000 |

### Site Details

Site at 487768,412414

Landmark INFORMATION GROUP
Tel 0844 844 9952
Fax 0844 844 9951
Web [redacted]

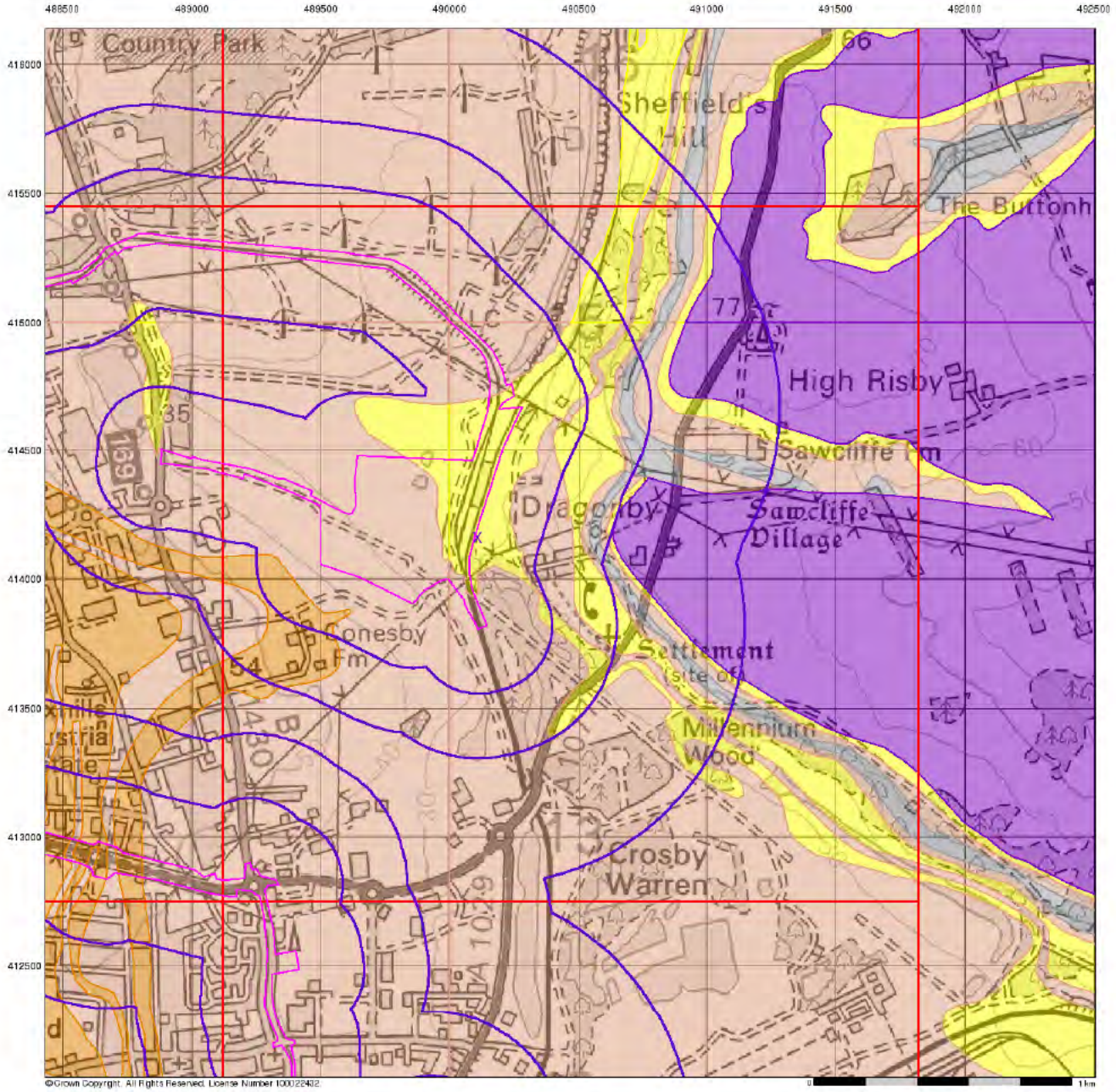


# Envirocheck

LANDMARK INFORMATION GROUP

## Bedrock Aquifer Designation

### General

Specified Site | Specified Buffer(s) | Bearing Reference Point | Slice | Map ID

### Agency and Hydrological

**Geological Classes**

- Principal Aquifer
- Secondary A Aquifer
- Secondary B Aquifer
- Secondary Undifferentiated
- Unproductive Strata
- Unknown
- Unknown (Lakes and Landslip)

### Site Sensitivity Context Map - Slice H

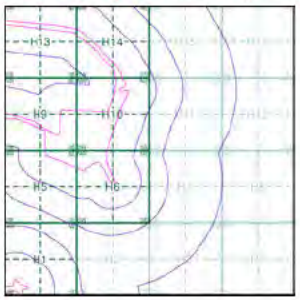


### Order Details

| | |
|---|---|
| Order Number: | 269869084_1_1 |
| Customer Ref: | MAN25291 |
| National Grid Reference: | 490110, 414160 |
| Slice: | H |
| Site Area (Ha): | 598.7 |
| Search Buffer (m): | 1000 |

### Site Details

Site at 487768,412414

Landmark INFORMATION GROUP
Tel 0844 844 9952
Fax 0844 844 9951
Web [redacted]

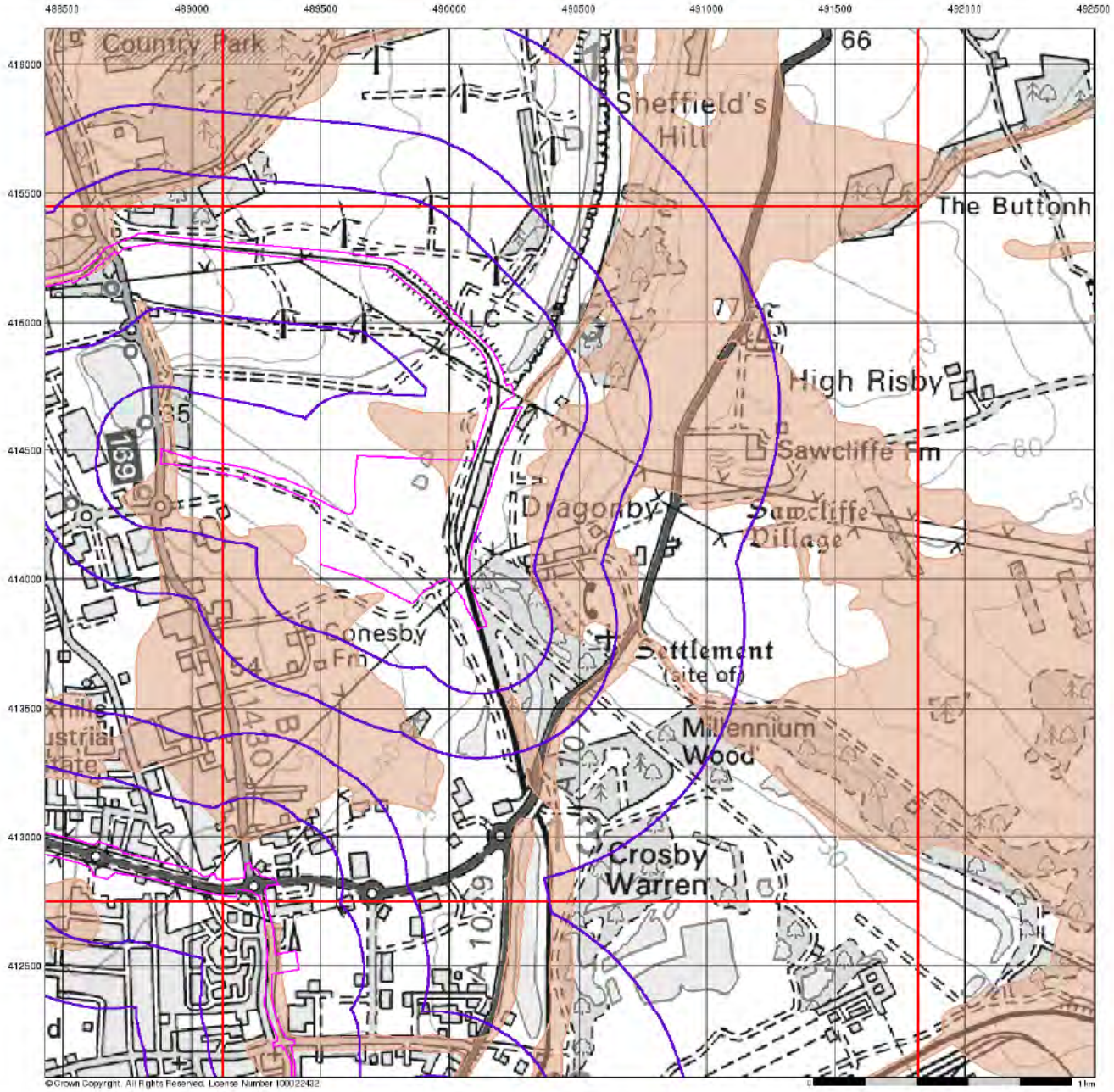


# Envirocheck

LANDMARK INFORMATION GROUP

## Superficial Aquifer Designation

### General

Specified Site | Specified Buffer(s) | Bearing Reference Point
Slice | Map ID

### Agency and Hydrological

**Geological Classes**

- Principal Aquifer
- Secondary A Aquifer
- Secondary B Aquifer
- Secondary Undifferentiated
- Unproductive Strata
- Unknown
- Unknown (Lakes and Landslip)

### Site Sensitivity Context Map - Slice H

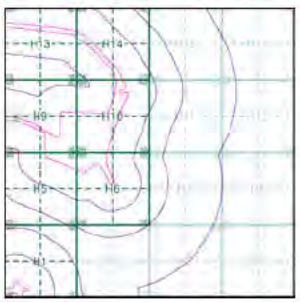


### Order Details

| | |
|---|---|
| Order Number: | 269869084_1_1 |
| Customer Ref: | MAN25291 |
| National Grid Reference: | 490110, 414160 |
| Slice: | H |
| Site Area (Ha): | 598.7 |
| Search Buffer (m): | 1000 |

### Site Details

Site at 487768,412414

Landmark INFORMATION GROUP
Tel 0844 844 9952
Fax 0844 844 9951
Web [redacted]

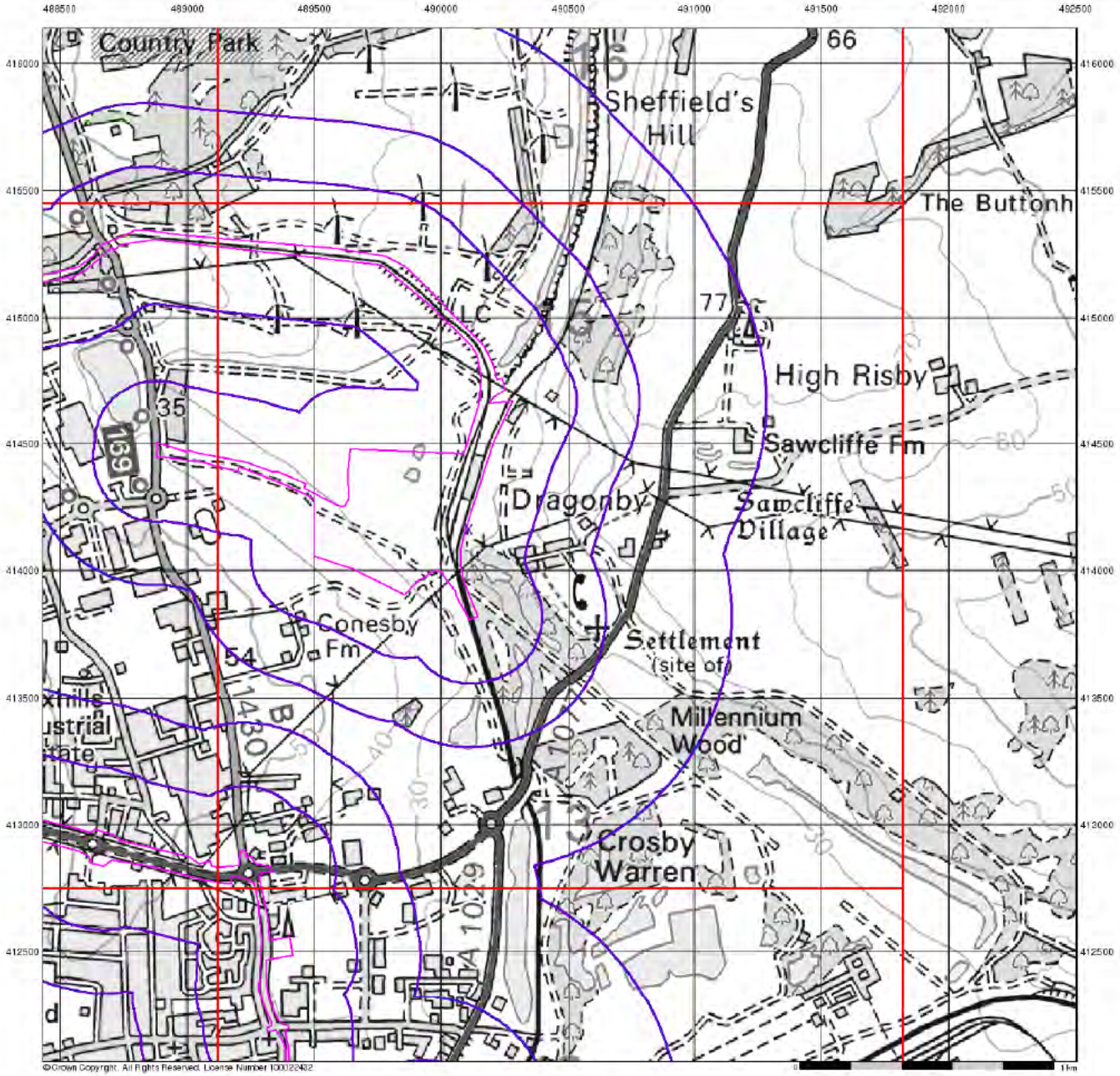


# Envirocheck

LANDMARK INFORMATION GROUP

## Source Protection Zones

### General

Specified Site | Specified Buffer(s) | Bearing Reference Point
Slice | Map ID

### Agency and Hydrological

- Inner zone (Zone 1)
- Inner zone - subsurface activity only (Zone 1c)
- Outer zone (Zone 2)
- Outer zone - subsurface activity only (Zone 2c)
- Total catchment (Zone 3)
- Total catchment - subsurface activity only (Zone 3c)
- Special interest (Zone 4)

### Site Sensitivity Context Map - Slice H

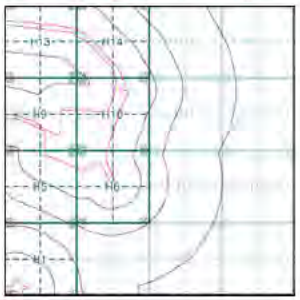


### Order Details

| | |
|---|---|
| Order Number: | 269869084_1_1 |
| Customer Ref: | MAN25291 |
| National Grid Reference: | 490110, 414160 |
| Slice: | H |
| Site Area (Ha): | 598.7 |
| Search Buffer (m): | 1000 |

### Site Details

Site at 487768,412414

Landmark INFORMATION GROUP
Tel 0844 844 9952
Fax 0844 844 9951
Web [redacted]

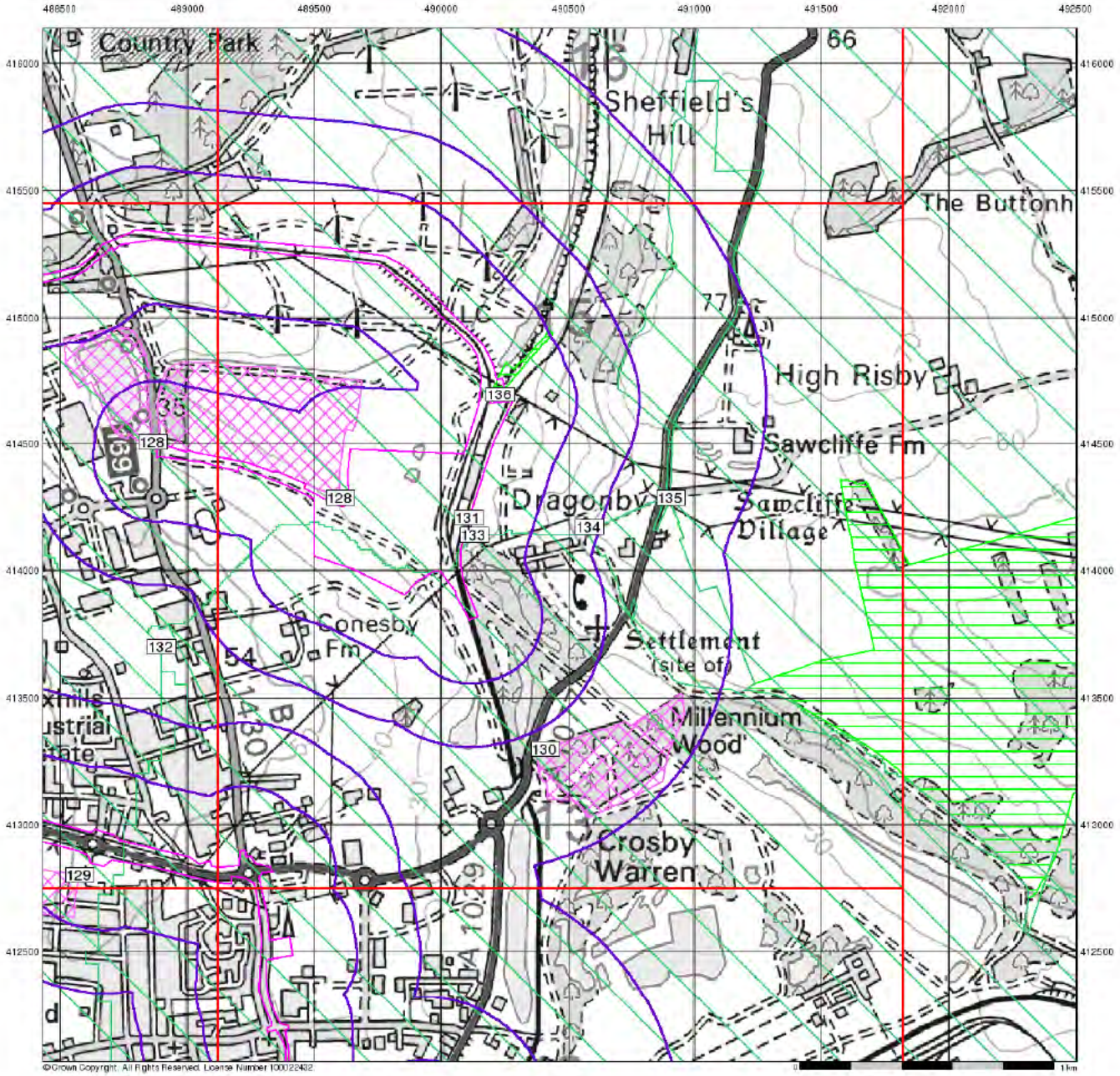


# Envirocheck

LANDMARK INFORMATION GROUP

## Sensitive Land Uses

### General

Specified Site | Specified Buffer(s) | Bearing Reference Point
Slice | Map ID

### Sensitive Land Uses

- Ancient Woodland
- Area of Adopted Green Belt
- Area of Unadopted Green Belt
- Area of Outstanding Natural Beauty
- Environmentally Sensitive Area
- Forest Park
- Local Nature Reserve
- Marine Nature Reserve
- National Nature Reserve
- National Park
- Nitrate Sensitive Area
- Nitrate Vulnerable Zone
- Parrisan Site
- Site of Special Scientific Interest
- Special Area of Conservation
- Special Protection Area
- World Heritage Sites

### Site Sensitivity Context Map - Slice H

### Order Details

| | |
|---|---|
| Order Number: | 269869084_1_1 |
| Customer Ref: | MAN25291 |
| National Grid Reference: | 490110, 414160 |
| Slice: | H |
| Site Area (Ha): | 598.7 |
| Search Buffer (m): | 1000 |

### Site Details

Site at 487768,412414

Landmark INFORMATION GROUP
Tel 0844 844 9952
Fax 0844 844 9951
Web [redacted]

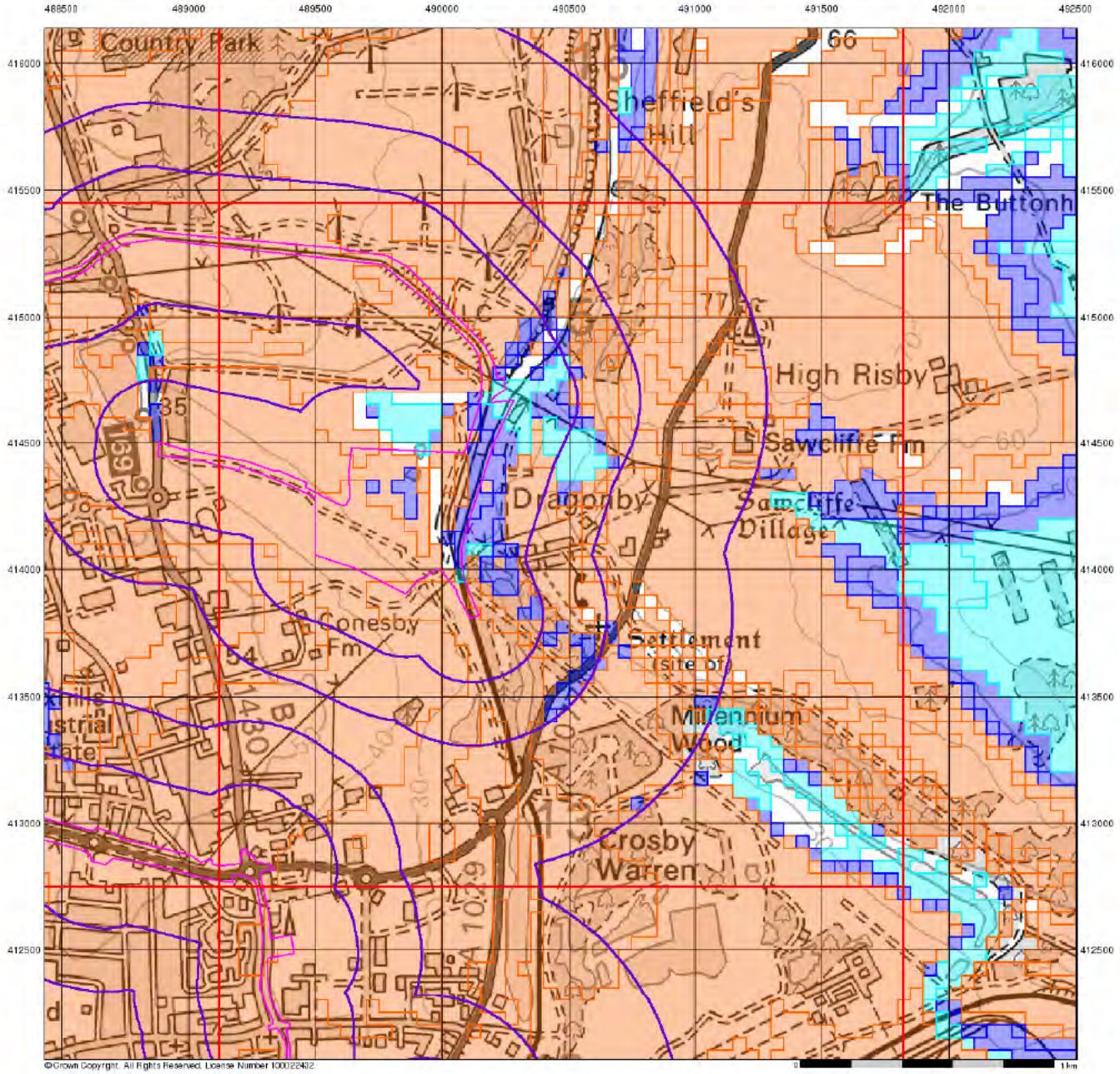


# Envirocheck®

LANDMARK INFORMATION GROUP

## BGS Flood GFS Data

### General

Specified Site | Specified Buffer(s) | Bearing Reference Point | Slice

### Agency and Hydrological (Flood)

- Limited Potential for Groundwater Flooding to Occur
- Potential for Groundwater Flooding of Property Situated Below Ground Level
- Potential for Groundwater Flooding to Occur at Surface

## Site Sensitivity Context Map - Slice H

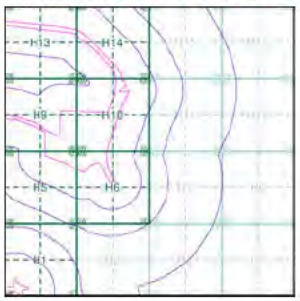


## Order Details

| | |
|---|---|
| Order Number: | 269869084_1_1 |
| Customer Ref: | MAN25291 |
| National Grid Reference: | 490110, 414160 |
| Slice: | H |
| Site Area (Ha): | 598.7 |
| Search Buffer (m): | 1000 |

## Site Details

Site at 487768,412414

Landmark INFORMATION GROUP
Tel 0844 844 9952
Fax 0844 844 9951
Web [redacted]

# Envirocheck® Report:

## Datasheet

### Order Details:

**Order Number:**
269869084_1_1

**Customer Reference:**
MAN25291

**National Grid Reference:**
490110, 414160

**Slice:**
H

**Site Area (Ha):**
598.7

**Search Buffer (m):**
1000

### Site Details:

Site at 487768,412414

### Client Details:

Ms S Devons
ERM
11th Floor
5 Exchange Quay
Manchester
M5 3EF

Envirocheck®
LANDMARK INFORMATION GROUP

# Contents


| Report Section | Page Number |
|---|---|
| Summary | - |
| Agency & Hydrological | 1 |
| Waste | 28 |
| Hazardous Substances | - |
| Geological | 40 |
| Industrial Land Use | 50 |
| Sensitive Land Use | 53 |
| Data Currency | 54 |
| Data Suppliers | 58 |
| Useful Contacts | 59 |


**Introduction**

The Environment Act 1995 has made site sensitivity a key issue, as the legislation pays as much attention to the pathways by which contamination could spread, and to the vulnerable targets of contamination, as it does the potential sources of contamination.
For this reason, Landmark's Site Sensitivity maps and Datasheet(s) place great emphasis on statutory data provided by the Environment Agency/Natural Resources Wales and the Scottish Environment Protection Agency; it also incorporates data from Natural England (and the Scottish and Welsh equivalents) and Local Authorities; and highlights hydrogeological features required by environmental and geotechnical consultants. It does not include any information concerning past uses of land. The datasheet is produced by querying the Landmark database to a distance defined by the client from a site boundary provided by the client.
In this datasheet the National Grid References (NGRs) are rounded to the nearest 10m in accordance with Landmark's agreements with a number of Data Suppliers.


**Copyright Notice**

© Landmark Information Group Limited 2020. The Copyright on the information and data and its format as contained in this Envirocheck® Report ("Report") is the property of Landmark Information Group Limited ("Landmark") and several other Data Providers, including (but not limited to) Ordnance Survey, British Geological Survey, the Environment Agency/Natural Resources Wales and Natural England, and must not be reproduced in whole or in part by photocopying or any other method. The Report is supplied under Landmark's Terms and Conditions accepted by the Customer.
A copy of Landmark's Terms and Conditions can be found with the Index Map for this report. Additional copies of the Report may be obtained from Landmark, subject to Landmark's charges in force from time to time. The Copyright, design rights and any other intellectual rights shall remain the exclusive property of Landmark and /or other Data providers, whose Copyright material has been included in this Report.
© Environment Agency & United Kingdom Research and Innovation 2020. © Natural Resources Wales & United Kingdom Research and Innovation 2020.

**Natural England Copyright Notice**

Site of Special Scientific Interest, National Nature Reserve, Ramsar, Special Protection Area, Special Conservation Area, Marine Nature Reserve data (derived from Ordnance Survey 1:10000 raster) is provided by, and used with the permission of, Natural England who retain the copyright and Intellectual Property Rights for the data.

**Scottish Natural Heritage Copyright**

Contains SNH information licensed under the Open Government Licence v3 0.

**Ove Arup Copyright Notice**

The Mining Instability data was obtained on licence from Ove Arup & Partners Limited (for further information, contact mining review@arup com). No reproduction or further use of such Data is to be made without the prior written consent of Ove Arup & Partners Limited. The supplied Mining Instability data is derived from publicly available records and other third party sources and neither Ove Arup & Partners nor Landmark warrant the accuracy or completeness of such information or data.

**Stantec Copyright Notice**

The cavity data presented has been extracted from the PBA (now Stantec UK Ltd) enhanced version of the original DEFRA national cavity databases. Stantec UK Ltd retain the copyright & intellectual property rights in the data. Whilst all reasonable efforts are made to check that the information contained in the cavity databases is accurate we do not warrant that the data is complete or error free. The information is based upon our own researches and those collated from a number of external sources and is continually being augmented and updated by Stantec UK Ltd. In no event shall Stantec UK Ltd or Landmark be liable for any loss or damage including, without limitation, indirect or consequential loss or damage arising from the use of this data.

**Radon Potential dataset Copyright Notice**

Information supplied from a joint dataset compiled by The British Geological Survey and Public Health England.

**Natural Resources Wales Copyright Notice**

Contains Natural Resources Wales information © Natural Resources Wales and Database Right. All rights Reserved. Contains Ordnance Survey Data. Ordnance Survey Licence number 100019741. Crown Copyright and Database Right. Contains Natural Resources Wales information © Natural Resources Wales and Database Right. All rights Reserved. Some features of this information are based on digital spatial data licensed from the Centre for Ecology & Hydrology © NERC (CEH). Defra, Met Office and DARD Rivers Agency © Crown copyright. © Cranfield University. © James Hutton Institute. Contains OS data © Crown copyright and database right 2020. Land & Property Services © Crown copyright and database right.


**Report Version v53.0**

Envirocheck®
LANDMARK INFORMATION GROUP

# Summary

| Data Type | Page Number | On Site | 0 to 250m | 251 to 500m | 501 to 1000m (*up to 2000m) |
|---|---|---|---|---|---|
| **Agency & Hydrological** | | | | | |
| BGS Groundwater Flooding Susceptibility | pg 1 | Yes | Yes | Yes | n/a |
| Contaminated Land Register Entries and Notices | | | | | |
| Discharge Consents | pg 9 | 3 | 1 | | 1 |
| Prosecutions Relating to Controlled Waters | | | n/a | n/a | n/a |
| Enforcement and Prohibition Notices | | | | | |
| Integrated Pollution Controls | | | | | |
| Integrated Pollution Prevention And Control | pg 10 | 1 | 1 | 1 | 1 |
| Local Authority Integrated Pollution Prevention And Control | | | | | |
| Local Authority Pollution Prevention and Controls | pg 11 | 1 | 1 | | 1 |
| Local Authority Pollution Prevention and Control Enforcements | | | | | |
| Nearest Surface Water Feature | pg 11 | Yes | | | |
| Pollution Incidents to Controlled Waters | pg 11 | 1 | | | |
| Prosecutions Relating to Authorised Processes | pg 11 | | 1 | | |
| Registered Radioactive Substances | | | | | |
| River Quality | pg 12 | 1 | | | |
| River Quality Biology Sampling Points | | | | | |
| River Quality Chemistry Sampling Points | | | | | |
| Substantiated Pollution Incident Register | pg 12 | 1 | | 2 | |
| Water Abstractions | | | | | |
| Water Industry Act Referrals | | | | | |
| Groundwater Vulnerability Map | pg 12 | Yes | n/a | n/a | n/a |
| Groundwater Vulnerability - Soluble Rock Risk | pg 19 | 3 | n/a | n/a | n/a |
| Bedrock Aquifer Designations | pg 19 | Yes | n/a | n/a | n/a |
| Superficial Aquifer Designations | pg 20 | Yes | n/a | n/a | n/a |
| Source Protection Zones | | | | | |
| Extreme Flooding from Rivers or Sea without Defences | | | | n/a | n/a |
| Flooding from Rivers or Sea without Defences | | | | n/a | n/a |
| Areas Benefiting from Flood Defences | | | | n/a | n/a |
| Flood Water Storage Areas | | | | n/a | n/a |
| Flood Defences | | | | n/a | n/a |
| OS Water Network Lines | pg 20 | 11 | 31 | 9 | 12 |

Envirocheck®
LANDMARK INFORMATION GROUP

# Summary

| Data Type | Page Number | On Site | 0 to 250m | 251 to 500m | 501 to 1000m (*up to 2000m) |
|---|---|---|---|---|---|
| **Waste** | | | | | |
| BGS Recorded Landfill Sites | | | | | |
| Historical Landfill Sites | pg 28 | 2 | 1 | 2 | 1 |
| Integrated Pollution Control Registered Waste Sites | | | | | |
| Licensed Waste Management Facilities (Landfill Boundaries) | pg 29 | 6 | | | 2 |
| Licensed Waste Management Facilities (Locations) | pg 30 | | 5 | 1 | |
| Local Authority Landfill Coverage | pg 32 | 1 | n/a | n/a | n/a |
| Local Authority Recorded Landfill Sites | | | | | |
| Registered Landfill Sites | pg 33 | 3 | 7 | | 1 |
| Registered Waste Transfer Sites | | | | | |
| Registered Waste Treatment or Disposal Sites | | | | | |
| **Hazardous Substances** | | | | | |
| Control of Major Accident Hazards Sites (COMAH) | | | | | |
| Explosive Sites | | | | | |
| Notification of Installations Handling Hazardous Substances (NIHHS) | | | | | |
| Planning Hazardous Substance Consents | | | | | |
| Planning Hazardous Substance Enforcements | | | | | |
| **Geological** | | | | | |
| BGS 1:625,000 Solid Geology | pg 40 | Yes | n/a | n/a | n/a |
| BGS Recorded Mineral Sites | pg 40 | 1 | 7 | 2 | 5 |
| CBSCB Compensation District | | | n/a | n/a | n/a |
| Coal Mining Affected Areas | | | n/a | n/a | n/a |
| Mining Instability | pg 42 | Yes | n/a | n/a | n/a |
| Man-Made Mining Cavities | pg 42 | | 2 | 2 | 3 |
| Natural Cavities | | | | | |
| Non Coal Mining Areas of Great Britain | pg 44 | | Yes | n/a | n/a |
| Potential for Collapsible Ground Stability Hazards | pg 44 | Yes | Yes | n/a | n/a |
| Potential for Compressible Ground Stability Hazards | pg 45 | Yes | Yes | n/a | n/a |
| Potential for Ground Dissolution Stability Hazards | | | | n/a | n/a |
| Potential for Landslide Ground Stability Hazards | pg 46 | Yes | Yes | n/a | n/a |
| Potential for Running Sand Ground Stability Hazards | pg 47 | Yes | Yes | n/a | n/a |
| Potential for Shrinking or Swelling Clay Ground Stability Hazards | pg 48 | Yes | Yes | n/a | n/a |
| Radon Potential - Radon Affected Areas | pg 49 | Yes | n/a | n/a | n/a |
| Radon Potential - Radon Protection Measures | pg 49 | Yes | n/a | n/a | n/a |

Envirocheck®
LANDMARK INFORMATION GROUP

# Summary

| Data Type | Page Number | On Site | 0 to 250m | 251 to 500m | 501 to 1000m (*up to 2000m) |
|---|---|---|---|---|---|
| **Industrial Land Use** | | | | | |
| Contemporary Trade Directory Entries | pg 50 | 1 | 9 | 8 | 5 |
| Fuel Station Entries | | | | | |
| Gas Pipelines | | | | | |
| Underground Electrical Cables | | | | | |
| **Sensitive Land Use** | | | | | |
| Ancient Woodland | | | | | |
| Areas of Adopted Green Belt | | | | | |
| Areas of Unadopted Green Belt | | | | | |
| Areas of Outstanding Natural Beauty | | | | | |
| Environmentally Sensitive Areas | | | | | |
| Forest Parks | | | | | |
| Local Nature Reserves | pg 53 | 2 | | | 1 |
| Marine Nature Reserves | | | | | |
| National Nature Reserves | | | | | |
| National Parks | | | | | |
| Nitrate Sensitive Areas | | | | | |
| Nitrate Vulnerable Zones | pg 53 | 3 | | 1 | 1 |
| Ramsar Sites | | | | | |
| Sites of Special Scientific Interest | pg 53 | 1 | | | |
| Special Areas of Conservation | | | | | |
| Special Protection Areas | | | | | |
| World Heritage Sites | | | | | |

| Map ID | Details | Quadrant Reference (Compass Direction) | Estimated Distance From Site | Contact | NGR |
|---|---|---|---|---|---|
| | **BGS Groundwater Flooding Susceptibility**<br>Flooding Type: Limited Potential for Groundwater Flooding to Occur | H10SE (N) | 0 | 1 | 490150 414300 |
| | **BGS Groundwater Flooding Susceptibility**<br>Flooding Type: Limited Potential for Groundwater Flooding to Occur | H14SW (N) | 0 | 1 | 490109 414900 |
| | **BGS Groundwater Flooding Susceptibility**<br>Flooding Type: Limited Potential for Groundwater Flooding to Occur | H10SW (NW) | 0 | 1 | 490000 414400 |
| | **BGS Groundwater Flooding Susceptibility**<br>Flooding Type: Limited Potential for Groundwater Flooding to Occur | H6NW (SW) | 0 | 1 | 490000 413950 |
| | **BGS Groundwater Flooding Susceptibility**<br>Flooding Type: Limited Potential for Groundwater Flooding to Occur | H6SW (S) | 0 | 1 | 490000 413450 |
| | **BGS Groundwater Flooding Susceptibility**<br>Flooding Type: Potential for Groundwater Flooding of Property Situated Below Ground Level | (W) | 0 | 1 | 488900 414500 |
| | **BGS Groundwater Flooding Susceptibility**<br>Flooding Type: Limited Potential for Groundwater Flooding to Occur | H10NW (N) | 0 | 1 | 490109 414500 |
| | **BGS Groundwater Flooding Susceptibility**<br>Flooding Type: Potential for Groundwater Flooding of Property Situated Below Ground Level | H10SW (N) | 0 | 1 | 490109 414162 |
| | **BGS Groundwater Flooding Susceptibility**<br>Flooding Type: Potential for Groundwater Flooding of Property Situated Below Ground Level | H10SE (NE) | 0 | 1 | 490250 414400 |
| | **BGS Groundwater Flooding Susceptibility**<br>Flooding Type: Limited Potential for Groundwater Flooding to Occur | H14SW (N) | 0 | 1 | 489950 415000 |
| | **BGS Groundwater Flooding Susceptibility**<br>Flooding Type: Limited Potential for Groundwater Flooding to Occur | H14SW (N) | 0 | 1 | 490109 415000 |
| | **BGS Groundwater Flooding Susceptibility**<br>Flooding Type: Limited Potential for Groundwater Flooding to Occur | H14NW (N) | 0 | 1 | 489900 415150 |
| | **BGS Groundwater Flooding Susceptibility**<br>Flooding Type: Limited Potential for Groundwater Flooding to Occur | H5SE (SW) | 0 | 1 | 489550 413700 |
| | **BGS Groundwater Flooding Susceptibility**<br>Flooding Type: Limited Potential for Groundwater Flooding to Occur | (NW) | 0 | 1 | 488500 415000 |
| | **BGS Groundwater Flooding Susceptibility**<br>Flooding Type: Limited Potential for Groundwater Flooding to Occur | (W) | 0 | 1 | 488450 414700 |
| | **BGS Groundwater Flooding Susceptibility**<br>Flooding Type: Limited Potential for Groundwater Flooding to Occur | H10SW (W) | 0 | 1 | 489950 414162 |
| | **BGS Groundwater Flooding Susceptibility**<br>Flooding Type: Limited Potential for Groundwater Flooding to Occur | H10NW (N) | 0 | 1 | 490109 414700 |
| | **BGS Groundwater Flooding Susceptibility**<br>Flooding Type: Potential for Groundwater Flooding of Property Situated Below Ground Level | H10NW (N) | 0 | 1 | 490109 414650 |
| | **BGS Groundwater Flooding Susceptibility**<br>Flooding Type: Potential for Groundwater Flooding to Occur at Surface | H10NW (NW) | 0 | 1 | 489950 414450 |
| | **BGS Groundwater Flooding Susceptibility**<br>Flooding Type: Potential for Groundwater Flooding to Occur at Surface | H10NE (NE) | 0 | 1 | 490300 414450 |
| | **BGS Groundwater Flooding Susceptibility**<br>Flooding Type: Limited Potential for Groundwater Flooding to Occur | H14SW (N) | 0 | 1 | 490000 415000 |
| | **BGS Groundwater Flooding Susceptibility**<br>Flooding Type: Limited Potential for Groundwater Flooding to Occur | H14SW (N) | 0 | 1 | 490050 415000 |

| Map ID | Details | Quadrant Reference (Compass Direction) | Estimated Distance From Site | Contact | NGR |
|---|---|---|---|---|---|
| | **BGS Groundwater Flooding Susceptibility**<br>Flooding Type: Limited Potential for Groundwater Flooding to Occur | H10SW (W) | 0 | 1 | 489850 414200 |
| | **BGS Groundwater Flooding Susceptibility**<br>Flooding Type: Potential for Groundwater Flooding of Property Situated Below Ground Level | H10SW (W) | 0 | 1 | 489900 414200 |
| | **BGS Groundwater Flooding Susceptibility**<br>Flooding Type: Limited Potential for Groundwater Flooding to Occur | H10SW (NW) | 0 | 1 | 490050 414300 |
| | **BGS Groundwater Flooding Susceptibility**<br>Flooding Type: Limited Potential for Groundwater Flooding to Occur | H10NE (N) | 0 | 1 | 490150 414750 |
| | **BGS Groundwater Flooding Susceptibility**<br>Flooding Type: Potential for Groundwater Flooding of Property Situated Below Ground Level | H10NE (N) | 0 | 1 | 490200 414750 |
| | **BGS Groundwater Flooding Susceptibility**<br>Flooding Type: Potential for Groundwater Flooding of Property Situated Below Ground Level | H10SW (W) | 0 | 1 | 490100 414162 |
| | **BGS Groundwater Flooding Susceptibility**<br>Flooding Type: Limited Potential for Groundwater Flooding to Occur | H6NW (S) | 0 | 1 | 490109 413950 |
| | **BGS Groundwater Flooding Susceptibility**<br>Flooding Type: Limited Potential for Groundwater Flooding to Occur | (S) | 0 | 1 | 489850 412050 |
| | **BGS Groundwater Flooding Susceptibility**<br>Flooding Type: Limited Potential for Groundwater Flooding to Occur | H6NW (S) | 0 | 1 | 490100 413950 |
| | **BGS Groundwater Flooding Susceptibility**<br>Flooding Type: Limited Potential for Groundwater Flooding to Occur | H10SW (W) | 0 | 1 | 490050 414162 |
| | **BGS Groundwater Flooding Susceptibility**<br>Flooding Type: Potential for Groundwater Flooding to Occur at Surface | H6NW (S) | 0 | 1 | 490100 414000 |
| | **BGS Groundwater Flooding Susceptibility**<br>Flooding Type: Limited Potential for Groundwater Flooding to Occur | H6NW (SW) | 0 | 1 | 490000 414100 |
| | **BGS Groundwater Flooding Susceptibility**<br>Flooding Type: Limited Potential for Groundwater Flooding to Occur | H6NW (S) | 0 | 1 | 490050 414000 |
| | **BGS Groundwater Flooding Susceptibility**<br>Flooding Type: Potential for Groundwater Flooding of Property Situated Below Ground Level | H9SE (W) | 0 | 1 | 489750 414300 |
| | **BGS Groundwater Flooding Susceptibility**<br>Flooding Type: Limited Potential for Groundwater Flooding to Occur | H10SW (NW) | 0 | 1 | 489950 414300 |
| | **BGS Groundwater Flooding Susceptibility**<br>Flooding Type: Limited Potential for Groundwater Flooding to Occur | H14SW (N) | 0 | 1 | 490100 414950 |
| | **BGS Groundwater Flooding Susceptibility**<br>Flooding Type: Potential for Groundwater Flooding of Property Situated Below Ground Level | H10SW (W) | 0 | 1 | 490050 414150 |
| | **BGS Groundwater Flooding Susceptibility**<br>Flooding Type: Potential for Groundwater Flooding of Property Situated Below Ground Level | H10NW (N) | 0 | 1 | 490109 414550 |
| | **BGS Groundwater Flooding Susceptibility**<br>Flooding Type: Limited Potential for Groundwater Flooding to Occur | H14SW (N) | 0 | 1 | 489800 415050 |
| | **BGS Groundwater Flooding Susceptibility**<br>Flooding Type: Limited Potential for Groundwater Flooding to Occur | H10NW (N) | 4 | 1 | 490000 414700 |
| | **BGS Groundwater Flooding Susceptibility**<br>Flooding Type: Limited Potential for Groundwater Flooding to Occur | H6NW (S) | 9 | 1 | 490109 414050 |
| | **BGS Groundwater Flooding Susceptibility**<br>Flooding Type: Potential for Groundwater Flooding to Occur at Surface | H6NW (S) | 19 | 1 | 490109 414100 |

| Map ID | Details | Quadrant Reference (Compass Direction) | Estimated Distance From Site | Contact | NGR |
|---|---|---|---|---|---|
| | **BGS Groundwater Flooding Susceptibility**<br>Flooding Type: Potential for Groundwater Flooding of Property Situated Below Ground Level | H10NW (N) | 36 | 1 | 490000 414500 |
| | **BGS Groundwater Flooding Susceptibility**<br>Flooding Type: Limited Potential for Groundwater Flooding to Occur | H6NE (S) | 36 | 1 | 490150 413950 |
| | **BGS Groundwater Flooding Susceptibility**<br>Flooding Type: Potential for Groundwater Flooding of Property Situated Below Ground Level | H14SE (N) | 42 | 1 | 490250 414800 |
| | **BGS Groundwater Flooding Susceptibility**<br>Flooding Type: Limited Potential for Groundwater Flooding to Occur | H10NW (N) | 50 | 1 | 490100 414750 |
| | **BGS Groundwater Flooding Susceptibility**<br>Flooding Type: Potential for Groundwater Flooding of Property Situated Below Ground Level | H6NE (S) | 55 | 1 | 490150 414050 |
| | **BGS Groundwater Flooding Susceptibility**<br>Flooding Type: Potential for Groundwater Flooding of Property Situated Below Ground Level | H14SE (N) | 57 | 1 | 490250 414850 |
| | **BGS Groundwater Flooding Susceptibility**<br>Flooding Type: Limited Potential for Groundwater Flooding to Occur | (W) | 59 | 1 | 488850 414550 |
| | **BGS Groundwater Flooding Susceptibility**<br>Flooding Type: Limited Potential for Groundwater Flooding to Occur | H14NW (N) | 63 | 1 | 490000 415300 |
| | **BGS Groundwater Flooding Susceptibility**<br>Flooding Type: Limited Potential for Groundwater Flooding to Occur | H6NE (S) | 64 | 1 | 490200 413900 |
| | **BGS Groundwater Flooding Susceptibility**<br>Flooding Type: Potential for Groundwater Flooding of Property Situated Below Ground Level | H10NE (NE) | 68 | 1 | 490350 414600 |
| | **BGS Groundwater Flooding Susceptibility**<br>Flooding Type: Limited Potential for Groundwater Flooding to Occur | H10SE (E) | 76 | 1 | 490250 414162 |
| | **BGS Groundwater Flooding Susceptibility**<br>Flooding Type: Potential for Groundwater Flooding of Property Situated Below Ground Level | H10NW (N) | 79 | 1 | 490050 414600 |
| | **BGS Groundwater Flooding Susceptibility**<br>Flooding Type: Limited Potential for Groundwater Flooding to Occur | H6SW (S) | 84 | 1 | 490050 413750 |
| | **BGS Groundwater Flooding Susceptibility**<br>Flooding Type: Potential for Groundwater Flooding of Property Situated Below Ground Level | H10SE (E) | 89 | 1 | 490200 414162 |
| | **BGS Groundwater Flooding Susceptibility**<br>Flooding Type: Limited Potential for Groundwater Flooding to Occur | H10NE (NE) | 91 | 1 | 490350 414550 |
| | **BGS Groundwater Flooding Susceptibility**<br>Flooding Type: Potential for Groundwater Flooding of Property Situated Below Ground Level | H14SE (N) | 102 | 1 | 490300 414850 |
| | **BGS Groundwater Flooding Susceptibility**<br>Flooding Type: Potential for Groundwater Flooding of Property Situated Below Ground Level | H10NE (N) | 106 | 1 | 490350 414750 |
| | **BGS Groundwater Flooding Susceptibility**<br>Flooding Type: Limited Potential for Groundwater Flooding to Occur | H10NW (N) | 110 | 1 | 490000 414750 |
| | **BGS Groundwater Flooding Susceptibility**<br>Flooding Type: Limited Potential for Groundwater Flooding to Occur | H10SE (NE) | 112 | 1 | 490350 414400 |
| | **BGS Groundwater Flooding Susceptibility**<br>Flooding Type: Potential for Groundwater Flooding of Property Situated Below Ground Level | H6NE (SE) | 116 | 1 | 490200 414100 |
| | **BGS Groundwater Flooding Susceptibility**<br>Flooding Type: Limited Potential for Groundwater Flooding to Occur | H5NW (W) | 116 | 1 | 489400 414000 |
| | **BGS Groundwater Flooding Susceptibility**<br>Flooding Type: Limited Potential for Groundwater Flooding to Occur | H6NE (SE) | 119 | 1 | 490200 414050 |

| Map ID | Details | Quadrant Reference (Compass Direction) | Estimated Distance From Site | Contact | NGR |
|---|---|---|---|---|---|
| | **BGS Groundwater Flooding Susceptibility**<br>Flooding Type: Limited Potential for Groundwater Flooding to Occur | H5NE (SW) | 119 | 1 | 489550 413850 |
| | **BGS Groundwater Flooding Susceptibility**<br>Flooding Type: Potential for Groundwater Flooding of Property Situated Below Ground Level | H14SE (N) | 124 | 1 | 490300 414900 |
| | **BGS Groundwater Flooding Susceptibility**<br>Flooding Type: Limited Potential for Groundwater Flooding to Occur | (SW) | 124 | 1 | 488450 412800 |
| | **BGS Groundwater Flooding Susceptibility**<br>Flooding Type: Potential for Groundwater Flooding of Property Situated Below Ground Level | H9NE (NW) | 126 | 1 | 489750 414600 |
| | **BGS Groundwater Flooding Susceptibility**<br>Flooding Type: Potential for Groundwater Flooding to Occur at Surface | H10SE (NE) | 136 | 1 | 490450 414350 |
| | **BGS Groundwater Flooding Susceptibility**<br>Flooding Type: Limited Potential for Groundwater Flooding to Occur | H14SE (N) | 142 | 1 | 490350 414850 |
| | **BGS Groundwater Flooding Susceptibility**<br>Flooding Type: Limited Potential for Groundwater Flooding to Occur | H5NW (W) | 150 | 1 | 489350 414100 |
| | **BGS Groundwater Flooding Susceptibility**<br>Flooding Type: Potential for Groundwater Flooding of Property Situated Below Ground Level | H6NE (SE) | 155 | 1 | 490300 413850 |
| | **BGS Groundwater Flooding Susceptibility**<br>Flooding Type: Limited Potential for Groundwater Flooding to Occur | H6NE (SE) | 156 | 1 | 490300 413800 |
| | **BGS Groundwater Flooding Susceptibility**<br>Flooding Type: Limited Potential for Groundwater Flooding to Occur | (NW) | 162 | 1 | 488800 415050 |
| | **BGS Groundwater Flooding Susceptibility**<br>Flooding Type: Potential for Groundwater Flooding of Property Situated Below Ground Level | H14SE (NE) | 164 | 1 | 490400 414800 |
| | **BGS Groundwater Flooding Susceptibility**<br>Flooding Type: Limited Potential for Groundwater Flooding to Occur | (NW) | 164 | 1 | 488800 414900 |
| | **BGS Groundwater Flooding Susceptibility**<br>Flooding Type: Potential for Groundwater Flooding of Property Situated Below Ground Level | H6NE (SE) | 165 | 1 | 490250 414100 |
| | **BGS Groundwater Flooding Susceptibility**<br>Flooding Type: Potential for Groundwater Flooding of Property Situated Below Ground Level | H6NE (SE) | 166 | 1 | 490250 414050 |
| | **BGS Groundwater Flooding Susceptibility**<br>Flooding Type: Limited Potential for Groundwater Flooding to Occur | (W) | 166 | 1 | 488450 414300 |
| | **BGS Groundwater Flooding Susceptibility**<br>Flooding Type: Potential for Groundwater Flooding of Property Situated Below Ground Level | H10NE (NE) | 168 | 1 | 490450 414650 |
| | **BGS Groundwater Flooding Susceptibility**<br>Flooding Type: Potential for Groundwater Flooding of Property Situated Below Ground Level | H14SE (N) | 169 | 1 | 490350 414900 |
| | **BGS Groundwater Flooding Susceptibility**<br>Flooding Type: Limited Potential for Groundwater Flooding to Occur | H6SE (SE) | 169 | 1 | 490300 413750 |
| | **BGS Groundwater Flooding Susceptibility**<br>Flooding Type: Potential for Groundwater Flooding of Property Situated Below Ground Level | H10NE (NE) | 171 | 1 | 490450 414700 |
| | **BGS Groundwater Flooding Susceptibility**<br>Flooding Type: Limited Potential for Groundwater Flooding to Occur | H14NW (N) | 171 | 1 | 490050 415300 |
| | **BGS Groundwater Flooding Susceptibility**<br>Flooding Type: Potential for Groundwater Flooding of Property Situated Below Ground Level | H14SE (NE) | 183 | 1 | 490400 414850 |
| | **BGS Groundwater Flooding Susceptibility**<br>Flooding Type: Limited Potential for Groundwater Flooding to Occur | (W) | 185 | 1 | 488600 414700 |

| Map ID | Details | Quadrant Reference (Compass Direction) | Estimated Distance From Site | Contact | NGR |
|---|---|---|---|---|---|
| | **BGS Groundwater Flooding Susceptibility**<br>Flooding Type: Potential for Groundwater Flooding of Property Situated Below Ground Level | (SW) | 194 | 1 | 488550<br>413250 |
| | **BGS Groundwater Flooding Susceptibility**<br>Flooding Type: Potential for Groundwater Flooding of Property Situated Below Ground Level | (NW) | 198 | 1 | 488900<br>414700 |
| | **BGS Groundwater Flooding Susceptibility**<br>Flooding Type: Limited Potential for Groundwater Flooding to Occur | (NW) | 199 | 1 | 488800<br>415000 |
| | **BGS Groundwater Flooding Susceptibility**<br>Flooding Type: Potential for Groundwater Flooding of Property Situated Below Ground Level | H6NE (SE) | 205 | 1 | 490350<br>413900 |
| | **BGS Groundwater Flooding Susceptibility**<br>Flooding Type: Limited Potential for Groundwater Flooding to Occur | (W) | 206 | 1 | 488600<br>413600 |
| | **BGS Groundwater Flooding Susceptibility**<br>Flooding Type: Limited Potential for Groundwater Flooding to Occur | H11NW (NE) | 218 | 1 | 490500<br>414650 |
| | **BGS Groundwater Flooding Susceptibility**<br>Flooding Type: Potential for Groundwater Flooding of Property Situated Below Ground Level | H11NW (NE) | 219 | 1 | 490500<br>414600 |
| | **BGS Groundwater Flooding Susceptibility**<br>Flooding Type: Potential for Groundwater Flooding of Property Situated Below Ground Level | H14SE (NE) | 228 | 1 | 490450<br>414850 |
| | **BGS Groundwater Flooding Susceptibility**<br>Flooding Type: Potential for Groundwater Flooding of Property Situated Below Ground Level | (SW) | 230 | 1 | 488500<br>413350 |
| | **BGS Groundwater Flooding Susceptibility**<br>Flooding Type: Potential for Groundwater Flooding of Property Situated Below Ground Level | (NW) | 232 | 1 | 488850<br>415000 |
| | **BGS Groundwater Flooding Susceptibility**<br>Flooding Type: Potential for Groundwater Flooding of Property Situated Below Ground Level | H11NW (NE) | 233 | 1 | 490500<br>414750 |
| | **BGS Groundwater Flooding Susceptibility**<br>Flooding Type: Limited Potential for Groundwater Flooding to Occur | H6SE (SE) | 236 | 1 | 490350<br>413700 |
| | **BGS Groundwater Flooding Susceptibility**<br>Flooding Type: Limited Potential for Groundwater Flooding to Occur | (NW) | 237 | 1 | 488850<br>414950 |
| | **BGS Groundwater Flooding Susceptibility**<br>Flooding Type: Limited Potential for Groundwater Flooding to Occur | (NW) | 248 | 1 | 488900<br>414750 |
| | **BGS Groundwater Flooding Susceptibility**<br>Flooding Type: Potential for Groundwater Flooding to Occur at Surface | (NW) | 251 | 1 | 488850<br>414750 |
| | **BGS Groundwater Flooding Susceptibility**<br>Flooding Type: Limited Potential for Groundwater Flooding to Occur | H13SW (NW) | 251 | 1 | 489350<br>414950 |
| | **BGS Groundwater Flooding Susceptibility**<br>Flooding Type: Potential for Groundwater Flooding of Property Situated Below Ground Level | (W) | 254 | 1 | 488450<br>413550 |
| | **BGS Groundwater Flooding Susceptibility**<br>Flooding Type: Limited Potential for Groundwater Flooding to Occur | H6NE (SE) | 255 | 1 | 490400<br>413850 |
| | **BGS Groundwater Flooding Susceptibility**<br>Flooding Type: Limited Potential for Groundwater Flooding to Occur | H15SW (NE) | 255 | 1 | 490500<br>414800 |
| | **BGS Groundwater Flooding Susceptibility**<br>Flooding Type: Limited Potential for Groundwater Flooding to Occur | H6NE (SE) | 255 | 1 | 490400<br>413800 |
| | **BGS Groundwater Flooding Susceptibility**<br>Flooding Type: Potential for Groundwater Flooding of Property Situated Below Ground Level | H14SE (N) | 259 | 1 | 490400<br>415000 |
| | **BGS Groundwater Flooding Susceptibility**<br>Flooding Type: Potential for Groundwater Flooding of Property Situated Below Ground Level | H6SE (SE) | 264 | 1 | 490400<br>413750 |

| Map ID | Details | Quadrant Reference (Compass Direction) | Estimated Distance From Site | Contact | NGR |
|---|---|---|---|---|---|
| | **BGS Groundwater Flooding Susceptibility**<br>Flooding Type: Limited Potential for Groundwater Flooding to Occur | H11NW (NE) | 268 | 1 | 490600 414550 |
| | **BGS Groundwater Flooding Susceptibility**<br>Flooding Type: Limited Potential for Groundwater Flooding to Occur | H11NW (NE) | 269 | 1 | 490550 414600 |
| | **BGS Groundwater Flooding Susceptibility**<br>Flooding Type: Limited Potential for Groundwater Flooding to Occur | H11NW (NE) | 270 | 1 | 490550 414700 |
| | **BGS Groundwater Flooding Susceptibility**<br>Flooding Type: Limited Potential for Groundwater Flooding to Occur | H15SW (NE) | 274 | 1 | 490500 414850 |
| | **BGS Groundwater Flooding Susceptibility**<br>Flooding Type: Potential for Groundwater Flooding of Property Situated Below Ground Level | H11NW (NE) | 277 | 1 | 490550 414550 |
| | **BGS Groundwater Flooding Susceptibility**<br>Flooding Type: Limited Potential for Groundwater Flooding to Occur | H6SE (SE) | 280 | 1 | 490450 413750 |
| | **BGS Groundwater Flooding Susceptibility**<br>Flooding Type: Potential for Groundwater Flooding of Property Situated Below Ground Level | H10SE (E) | 281 | 1 | 490450 414300 |
| | **BGS Groundwater Flooding Susceptibility**<br>Flooding Type: Limited Potential for Groundwater Flooding to Occur | H15SW (NE) | 295 | 1 | 490500 414900 |
| | **BGS Groundwater Flooding Susceptibility**<br>Flooding Type: Potential for Groundwater Flooding of Property Situated Below Ground Level | H10SE (E) | 297 | 1 | 490450 414250 |
| | **BGS Groundwater Flooding Susceptibility**<br>Flooding Type: Potential for Groundwater Flooding of Property Situated Below Ground Level | (NW) | 298 | 1 | 488900 414800 |
| | **BGS Groundwater Flooding Susceptibility**<br>Flooding Type: Limited Potential for Groundwater Flooding to Occur | H14SE (N) | 303 | 1 | 490450 415000 |
| | **BGS Groundwater Flooding Susceptibility**<br>Flooding Type: Limited Potential for Groundwater Flooding to Occur | H6SE (SE) | 305 | 1 | 490400 413650 |
| | **BGS Groundwater Flooding Susceptibility**<br>Flooding Type: Potential for Groundwater Flooding of Property Situated Below Ground Level | H6NE (SE) | 305 | 1 | 490450 413800 |
| | **BGS Groundwater Flooding Susceptibility**<br>Flooding Type: Limited Potential for Groundwater Flooding to Occur | (NW) | 307 | 1 | 488850 414900 |
| | **BGS Groundwater Flooding Susceptibility**<br>Flooding Type: Limited Potential for Groundwater Flooding to Occur | H10SE (E) | 312 | 1 | 490450 414200 |
| | **BGS Groundwater Flooding Susceptibility**<br>Flooding Type: Limited Potential for Groundwater Flooding to Occur | (SW) | 327 | 1 | 488500 413450 |
| | **BGS Groundwater Flooding Susceptibility**<br>Flooding Type: Limited Potential for Groundwater Flooding to Occur | H1SE (S) | 328 | 1 | 489700 412950 |
| | **BGS Groundwater Flooding Susceptibility**<br>Flooding Type: Potential for Groundwater Flooding of Property Situated Below Ground Level | H11NW (NE) | 339 | 1 | 490600 414500 |
| | **BGS Groundwater Flooding Susceptibility**<br>Flooding Type: Limited Potential for Groundwater Flooding to Occur | H15SW (NE) | 339 | 1 | 490550 414900 |
| | **BGS Groundwater Flooding Susceptibility**<br>Flooding Type: Limited Potential for Groundwater Flooding to Occur | H13SW (NW) | 339 | 1 | 489450 414850 |
| | **BGS Groundwater Flooding Susceptibility**<br>Flooding Type: Potential for Groundwater Flooding to Occur at Surface | (NW) | 340 | 1 | 488900 414850 |
| | **BGS Groundwater Flooding Susceptibility**<br>Flooding Type: Limited Potential for Groundwater Flooding to Occur | H11SW (E) | 344 | 1 | 490500 414250 |

| Map ID | Details | Quadrant Reference (Compass Direction) | Estimated Distance From Site | Contact | NGR |
|---|---|---|---|---|---|
| | **BGS Groundwater Flooding Susceptibility**<br>Flooding Type: Potential for Groundwater Flooding of Property Situated Below Ground Level | (NW) | 347 | 1 | 488850 414850 |
| | **BGS Groundwater Flooding Susceptibility**<br>Flooding Type: Limited Potential for Groundwater Flooding to Occur | H15SW (NE) | 348 | 1 | 490500 415000 |
| | **BGS Groundwater Flooding Susceptibility**<br>Flooding Type: Limited Potential for Groundwater Flooding to Occur | H14NE (N) | 350 | 1 | 490400 415150 |
| | **BGS Groundwater Flooding Susceptibility**<br>Flooding Type: Limited Potential for Groundwater Flooding to Occur | H7NW (E) | 357 | 1 | 490500 414050 |
| | **BGS Groundwater Flooding Susceptibility**<br>Flooding Type: Limited Potential for Groundwater Flooding to Occur | H6SE (S) | 359 | 1 | 490150 413450 |
| | **BGS Groundwater Flooding Susceptibility**<br>Flooding Type: Potential for Groundwater Flooding of Property Situated Below Ground Level | H11NW (NE) | 360 | 1 | 490600 414450 |
| | **BGS Groundwater Flooding Susceptibility**<br>Flooding Type: Potential for Groundwater Flooding of Property Situated Below Ground Level | H7SW (SE) | 361 | 1 | 490500 413750 |
| | **BGS Groundwater Flooding Susceptibility**<br>Flooding Type: Limited Potential for Groundwater Flooding to Occur | (W) | 368 | 1 | 488750 414100 |
| | **BGS Groundwater Flooding Susceptibility**<br>Flooding Type: Limited Potential for Groundwater Flooding to Occur | (S) | 370 | 1 | 490109 412200 |
| | **BGS Groundwater Flooding Susceptibility**<br>Flooding Type: Limited Potential for Groundwater Flooding to Occur | (W) | 373 | 1 | 488650 414150 |
| | **BGS Groundwater Flooding Susceptibility**<br>Flooding Type: Limited Potential for Groundwater Flooding to Occur | H11NW (NE) | 374 | 1 | 490650 414500 |
| | **BGS Groundwater Flooding Susceptibility**<br>Flooding Type: Limited Potential for Groundwater Flooding to Occur | H7NW (E) | 376 | 1 | 490550 414100 |
| | **BGS Groundwater Flooding Susceptibility**<br>Flooding Type: Limited Potential for Groundwater Flooding to Occur | H15SW (NE) | 385 | 1 | 490600 414900 |
| | **BGS Groundwater Flooding Susceptibility**<br>Flooding Type: Potential for Groundwater Flooding of Property Situated Below Ground Level | H14NE (N) | 386 | 1 | 490450 415150 |
| | **BGS Groundwater Flooding Susceptibility**<br>Flooding Type: Limited Potential for Groundwater Flooding to Occur | H15SW (NE) | 391 | 1 | 490650 414800 |
| | **BGS Groundwater Flooding Susceptibility**<br>Flooding Type: Limited Potential for Groundwater Flooding to Occur | H15SW (NE) | 392 | 1 | 490550 415000 |
| | **BGS Groundwater Flooding Susceptibility**<br>Flooding Type: Limited Potential for Groundwater Flooding to Occur | H11SW (E) | 403 | 1 | 490600 414350 |
| | **BGS Groundwater Flooding Susceptibility**<br>Flooding Type: Potential for Groundwater Flooding of Property Situated Below Ground Level | H6SE (SE) | 405 | 1 | 490450 413550 |
| | **BGS Groundwater Flooding Susceptibility**<br>Flooding Type: Limited Potential for Groundwater Flooding to Occur | H7NW (E) | 405 | 1 | 490500 414100 |
| | **BGS Groundwater Flooding Susceptibility**<br>Flooding Type: Limited Potential for Groundwater Flooding to Occur | H11NW (NE) | 405 | 1 | 490650 414450 |
| | **BGS Groundwater Flooding Susceptibility**<br>Flooding Type: Limited Potential for Groundwater Flooding to Occur | H3SW (SE) | 405 | 1 | 490700 413050 |
| | **BGS Groundwater Flooding Susceptibility**<br>Flooding Type: Limited Potential for Groundwater Flooding to Occur | H11SW (E) | 407 | 1 | 490550 414162 |

| Map ID | Details | Quadrant Reference (Compass Direction) | Estimated Distance From Site | Contact | NGR |
|---|---|---|---|---|---|
| | **BGS Groundwater Flooding Susceptibility**<br>Flooding Type: Potential for Groundwater Flooding of Property Situated Below Ground Level | H7SW (SE) | 410 | 1 | 490550 413750 |
| | **BGS Groundwater Flooding Susceptibility**<br>Flooding Type: Potential for Groundwater Flooding of Property Situated Below Ground Level | H7SW (SE) | 416 | 1 | 490550 413650 |
| | **BGS Groundwater Flooding Susceptibility**<br>Flooding Type: Limited Potential for Groundwater Flooding to Occur | H11SW (E) | 424 | 1 | 490600 414300 |
| | **BGS Groundwater Flooding Susceptibility**<br>Flooding Type: Limited Potential for Groundwater Flooding to Occur | H11SW (E) | 424 | 1 | 490700 414400 |
| | **BGS Groundwater Flooding Susceptibility**<br>Flooding Type: Potential for Groundwater Flooding of Property Situated Below Ground Level | (W) | 424 | 1 | 488500 413500 |
| | **BGS Groundwater Flooding Susceptibility**<br>Flooding Type: Potential for Groundwater Flooding of Property Situated Below Ground Level | H11SW (NE) | 426 | 1 | 490650 414400 |
| | **BGS Groundwater Flooding Susceptibility**<br>Flooding Type: Limited Potential for Groundwater Flooding to Occur | H7NW (E) | 426 | 1 | 490550 414050 |
| | **BGS Groundwater Flooding Susceptibility**<br>Flooding Type: Limited Potential for Groundwater Flooding to Occur | H15SW (NE) | 438 | 1 | 490550 415100 |
| | **BGS Groundwater Flooding Susceptibility**<br>Flooding Type: Potential for Groundwater Flooding of Property Situated Below Ground Level | H6SE (S) | 447 | 1 | 490400 413450 |
| | **BGS Groundwater Flooding Susceptibility**<br>Flooding Type: Limited Potential for Groundwater Flooding to Occur | H11SW (E) | 448 | 1 | 490650 414350 |
| | **BGS Groundwater Flooding Susceptibility**<br>Flooding Type: Limited Potential for Groundwater Flooding to Occur | H15SW (NE) | 451 | 1 | 490650 414950 |
| | **BGS Groundwater Flooding Susceptibility**<br>Flooding Type: Limited Potential for Groundwater Flooding to Occur | (W) | 452 | 1 | 488500 414162 |
| | **BGS Groundwater Flooding Susceptibility**<br>Flooding Type: Limited Potential for Groundwater Flooding to Occur | H7SW (SE) | 460 | 1 | 490600 413750 |
| | **BGS Groundwater Flooding Susceptibility**<br>Flooding Type: Limited Potential for Groundwater Flooding to Occur | (N) | 468 | 1 | 490109 415600 |
| | **BGS Groundwater Flooding Susceptibility**<br>Flooding Type: Limited Potential for Groundwater Flooding to Occur | (W) | 472 | 1 | 488550 413750 |
| | **BGS Groundwater Flooding Susceptibility**<br>Flooding Type: Limited Potential for Groundwater Flooding to Occur | H7NW (E) | 474 | 1 | 490600 414000 |
| | **BGS Groundwater Flooding Susceptibility**<br>Flooding Type: Limited Potential for Groundwater Flooding to Occur | (S) | 482 | 1 | 490200 412700 |
| | **BGS Groundwater Flooding Susceptibility**<br>Flooding Type: Limited Potential for Groundwater Flooding to Occur | (N) | 485 | 1 | 490100 415650 |

| Map ID | Details | Quadrant Reference (Compass Direction) | Estimated Distance From Site | Contact | NGR |
|---|---|---|---|---|---|
| 1 | **Discharge Consents**<br>Operator: North Lincolnshire Council<br>Property Type: MINERAL/GRAVEL EXTRACTION/QUARRYING<br>Location: G/Site Conesby Quarry Off Normanby Rd, Scunthorpe, South Humberside, Dn15 9yg<br>Authority: Environment Agency, Anglian Region<br>Catchment Area: Winterton Beck (Wintering)<br>Reference: Prnlf04436<br>Permit Version: 3<br>Effective Date: 14th December 2011<br>Issued Date: 14th December 2011<br>Revocation Date: Not Supplied<br>Discharge Type: Sewage Discharges - Final/Treated Effluent - Not Water Company<br>Discharge Environment: Land/Soakaway<br>Receiving Water: Land<br>**Status: Varied under EPR 2010**<br>Positional Accuracy: Located by supplier to within 10m | H9SW (W) | 0 | 2 | 489280 414380 |
| 1 | **Discharge Consents**<br>Operator: North Lincolnshire Council<br>Property Type: MINERAL/GRAVEL EXTRACTION/QUARRYING<br>Location: G/Site Conesby Quarry Off Normanby Rd, Scunthorpe, South Humberside, Dn15 9yg<br>Authority: Environment Agency, Anglian Region<br>Catchment Area: Winterton Beck (Wintering)<br>Reference: Prnlf04436<br>Permit Version: 2<br>Effective Date: 22nd September 1993<br>Issued Date: 22nd September 1993<br>Revocation Date: 13th December 2011<br>Discharge Type: Sewage Discharges - Final/Treated Effluent - Not Water Company<br>Discharge Environment: Land/Soakaway<br>Receiving Water: Land<br>**Status: Post National Rivers Authority Legislation where issue date > 31/08/1989**<br>Positional Accuracy: Located by supplier to within 100m | H9SW (W) | 0 | 2 | 489280 414380 |
| 1 | **Discharge Consents**<br>Operator: Humberside County Council<br>Property Type: MINERAL/GRAVEL EXTRACTION/QUARRYING<br>Location: G/Site Conesby Quarry Off Normanby Rd, Scunthorpe, South Humberside, Dn15 9yg<br>Authority: Environment Agency, Anglian Region<br>Catchment Area: Winterton Beck (Wintering)<br>Reference: Prnlf04436<br>Permit Version: 1<br>Effective Date: 4th October 1991<br>Issued Date: 4th October 1991<br>Revocation Date: 21st September 1993<br>Discharge Type: Sewage Discharges - Final/Treated Effluent - Not Water Company<br>Discharge Environment: Land/Soakaway<br>Receiving Water: Into Land<br>**Status: Post National Rivers Authority Legislation where issue date > 31/08/1989**<br>Positional Accuracy: Located by supplier to within 10m | H9SW (W) | 0 | 2 | 489280 414380 |
| 2 | **Discharge Consents**<br>Operator: Anglian Water Services Limited<br>Property Type: WWTW/SEWAGE TREATMENT WORKS (WATER COMPANY)<br>Location: Dragonby S T Works Dragonby, Near Scunthorpe, South Humberside, Dn15 0be<br>Authority: Environment Agency, Anglian Region<br>Catchment Area: Winterton Beck (Wintering)<br>Reference: Prnnf02048<br>Permit Version: 1<br>Effective Date: 17th January 1990<br>Issued Date: 17th January 1990<br>Revocation Date: Not Supplied<br>Discharge Type: Sewage Discharges - Final/Treated Effluent - Water Company<br>Discharge Environment: Freshwater Stream/River<br>Receiving Water: Trib Winterton Brook<br>**Status: Post National Rivers Authority Legislation where issue date > 31/08/1989**<br>Positional Accuracy: Located by supplier to within 100m | H10NE (NE) | 86 | 2 | 490280 414460 |

| Map ID | Details | Quadrant Reference (Compass Direction) | Estimated Distance From Site | Contact | NGR |
|---|---|---|---|---|---|
| 3 | **Discharge Consents**<br>Operator: Rainham Steel Company Limited<br>Property Type: OFFICES ADMIN + SUPPORT<br>Location: Rainham Steel Co Ltd Mannaberg Way, Mannaberg Way, Scunthorpe, N Lincs, Dn15 8xf<br>Authority: Environment Agency, Midlands Region<br>Catchment Area: Bottesford Beck Catchment<br>Reference: Npswqd003008<br>Permit Version: 1<br>Effective Date: 30th September 2008<br>Issued Date: 30th September 2008<br>Revocation Date: Not Supplied<br>Discharge Type: Sewage Discharges - Final/Treated Effluent - Not Water Company<br>Discharge Environment: Lake/Reservoir - with outlet<br>Receiving Water: An Un-Named Pond<br>**Status: New Consent (Water Resources Act 1991, Section 88 & Schedule 10 as amended by Environment Act 1995)**<br>Positional Accuracy: Located by supplier to within 10m | H2NE (S) | 511 | 2 | 490131 413296 |
| 4 | **Integrated Pollution Prevention And Control**<br>Name: North Lincolnshire Council<br>Location: Conesby Quarry Landfill Epr/Bv0627il, Conesby Quarry, Normanby Road,,, SCUNTHORPE, North Lincs, DN15 8QZ<br>Authority: Environment Agency, Anglian Region<br>Permit Reference: Bv0627il<br>Original Permit Ref: Bv0627il<br>Effective Date: 4th January 2005<br>**Status: Superseded By Variation**<br>Application Type: Application<br>App. Sub Type: New<br>Positional Accuracy: Manually positioned to the address or location<br>Activity Code: 5.2 A(1) (A)<br>Activity Description: Waste Landfilling; Greater Than 10 T/D With Capacity Greater Than 25,000T Excluding Inert Waste<br>Primary Activity: Y | H6NW (SW) | 0 | 2 | 489939 414024 |
| 5 | **Integrated Pollution Prevention And Control**<br>Name: North Lincolnshire Council<br>Location: Conesby Quarry Landfill Epr/Bv0627il, Conesby Quarry, Normanby Road,,, SCUNTHORPE, North Lincs, DN15 8QZ<br>Authority: Environment Agency, Anglian Region<br>Permit Reference: FP3538RK<br>Original Permit Ref: Bv0627il<br>Effective Date: 29th March 2016<br>**Status: Effective**<br>Application Type: Variation<br>App. Sub Type: Simple Standard Variation<br>Positional Accuracy: Located by supplier to within 100m<br>Activity Code: 5.2 A(1) (A)<br>Activity Description: Waste Landfilling; Greater Than 10 T/D With Capacity Greater Than 25,000T Excluding Inert Waste<br>Primary Activity: Y | H10NW (NW) | 32 | 2 | 489850 414500 |
| 6 | **Integrated Pollution Prevention And Control**<br>Name: North Lincolnshire Council<br>Location: Conesby Quarry Landfill Epr/Bv0627il, Conesby Quarry, Normanby Road,,, SCUNTHORPE, North Lincs, DN15 8QZ<br>Authority: Environment Agency, Anglian Region<br>Permit Reference: FP3230MU<br>Original Permit Ref: Bv0627il<br>Effective Date: 2nd March 2007<br>**Status: Superseded By Variation**<br>Application Type: Variation<br>App. Sub Type: Minor<br>Positional Accuracy: Manually positioned within the geographical locality<br>Activity Code: 5.2 A(1) (A)<br>Activity Description: Waste Landfilling; Greater Than 10 T/D With Capacity Greater Than 25,000T Excluding Inert Waste<br>Primary Activity: Y | H5SE (SW) | 340 | 2 | 489638 413635 |

| Map ID | Details | Quadrant Reference (Compass Direction) | Estimated Distance From Site | Contact | NGR |
|---|---|---|---|---|---|
| 7 | **Integrated Pollution Prevention And Control**<br>Name: Sita Uk Limited<br>Location: New Crosby Lf Epr/Bu9947ia, Crosby Warren, Off Dawes Lane,,, SCUNTHORPE, North Lincs, DN16 6UR<br>Authority: Environment Agency, Midlands Region<br>Permit Reference: AP3639NL<br>Original Permit Ref: Bu9947ia<br>Effective Date: 29th May 2013<br>**Status: Superseded By Variation**<br>Application Type: Variation<br>App. Sub Type: Minor<br>Positional Accuracy: Manually positioned within the geographical locality<br>Activity Code: 0.0 Associated Process<br>Activity Description: Associated Process<br>Primary Activity: N<br>Activity Code: 5.2 A(1) (A)<br>Activity Description: Waste Landfilling; Greater Than 10 T/D With Capacity Greater Than 25,000T Excluding Inert Waste<br>Primary Activity: Y | H3SW (S) | 930 | 2 | 490562 412986 |
| 8 | **Local Authority Pollution Prevention and Controls**<br>Name: Just Car Clinic<br>Location: Normanby Road, Scunthorpe, Dn15 8qs<br>Authority: North Lincolnshire Council, Environmental Protection Team<br>Permit Reference: Not Supplied<br>Dated: Not Supplied<br>Process Type: Local Authority Pollution Prevention and Control<br>Description: PG6/34 Respraying of road vehicles<br>**Status: Permitted**<br>Positional Accuracy: Manually positioned to the road within the address or location | H1SW (SW) | 0 | 3 | 489267 412789 |
| 9 | **Local Authority Pollution Prevention and Controls**<br>Name: Just Car Clinic<br>Location: Normanby Road, Scunthorpe, DN15 8QS<br>Authority: North Lincolnshire Council, Environmental Protection Team<br>Permit Reference: 56<br>Dated: 19th October 1999<br>Process Type: Local Authority Pollution Prevention and Control<br>Description: PG1/14 Petrol filling station<br>**Status: Permitted**<br>Positional Accuracy: Located by supplier to within 10m | H1SW (SW) | 69 | 3 | 489356 412896 |
| 10 | **Local Authority Pollution Prevention and Controls**<br>Name: Skymark Performance Films Ltd<br>Location: Mannaberg Way, SCUNTHORPE, South Humberside, DN15 8XF<br>Authority: North Lincolnshire Council, Environmental Protection Team<br>Permit Reference: 180<br>Dated: 26th March 2002<br>Process Type: Local Authority Pollution Prevention and Control<br>Description: PG6/17 Printing of flexible packaging<br>**Status: Permitted**<br>Positional Accuracy: Automatically positioned to the address | H2SW (S) | 719 | 3 | 490091 412773 |
| | **Nearest Surface Water Feature** | H9SE (W) | 0 | - | 489663 414190 |
| 11 | **Pollution Incidents to Controlled Waters**<br>Property Type: Landfill/Waste Disposal Site<br>Location: Manby District<br>Authority: Environment Agency, Anglian Region<br>Pollutant: Oils - Diesel (Including Agricultural)<br>Note: Not Supplied<br>Incident Date: 4th March 1994<br>Incident Reference: 1631<br>Catchment Area: Not Given<br>Receiving Water: Into And/Or Watercourse<br>Cause of Incident: Poor Operational Practice<br>Incident Severity: Category 2 - Significant Incident<br>Positional Accuracy: Located by supplier to within 100m | H6NW (SW) | 0 | 2 | 489800 414000 |
| 12 | **Prosecutions Relating to Authorised Processes**<br>Location: Land At Byfield Works, Wybeck Road, Scunthorpe<br>Prosecution Text: Operating a regulated facility on land without a permit<br>Prosecution Act: Epr10<br>Hearing Date: 21st September 2011<br>Verdict: Guilty<br>Fine: 7715<br>Costs: 6015<br>Positional Accuracy: Manually positioned to the address or location | H1SW (SW) | 47 | 2 | 489356 412871 |

| Map ID | Details | Quadrant Reference (Compass Direction) | Estimated Distance From Site | Contact | NGR |
|---|---|---|---|---|---|
| | **River Quality**<br>Name: Winterton Bk<br>GQA Grade: River Quality A<br>Reach: B1430 Rd Bridge...Humber<br>Estimated Distance (km): 11.4<br>Flow Rate: Flow less than 0.31 cumecs<br>Flow Type: River<br>Year: 2000 | H10NW (N) | 0 | 2 | 490013 414636 |
| 13 | **Substantiated Pollution Incident Register**<br>Authority: Environment Agency - Anglian Region, Northern Area<br>Incident Date: 8th June 2017<br>Incident Reference: 1529583<br>Water Impact: Category 3 - Minor Incident<br>Air Impact: Category 4 - No Impact<br>Land Impact: Category 2 - Significant Incident<br>Positional Accuracy: Located by supplier to within 10m<br>Pollutant: Specific Waste Materials: Household Waste | H6NW (SW) | 0 | 2 | 490023 413968 |
| 14 | **Substantiated Pollution Incident Register**<br>Authority: Environment Agency - Anglian Region, Northern Area<br>Incident Date: 8th December 2015<br>Incident Reference: 1393297<br>Water Impact: Category 4 - No Impact<br>Air Impact: Category 3 - Minor Incident<br>Land Impact: Category 2 - Significant Incident<br>Positional Accuracy: Located by supplier to within 10m<br>Pollutant: Oils And Fuel: Mixed/Waste Oils<br>Pollutant: Specific Waste Materials: Vehicles And Vehicle Parts | H1SE (S) | 432 | 2 | 489682 413082 |
| 14 | **Substantiated Pollution Incident Register**<br>Authority: Environment Agency - Anglian Region, Northern Area<br>Incident Date: 15th September 2010<br>Incident Reference: 822873<br>Water Impact: Category 4 - No Impact<br>Air Impact: Category 4 - No Impact<br>Land Impact: Category 2 - Significant Incident<br>Positional Accuracy: Located by supplier to within 10m<br>Pollutant: General Biodegradable : Other | H1NE (S) | 441 | 2 | 489678 413102 |
| | **Groundwater Vulnerability Map**<br>Combined Classification: Secondary Superficial Aquifer - High Vulnerability<br>Combined Vulnerability: High<br>Combined Aquifer: Productive Bedrock Aquifer, Productive Superficial Aquifer<br>Pollutant Speed: Intermediate<br>Bedrock Flow: Well Connected Fractures<br>Dilution: <300 mm/year<br>Baseflow Index: >70%<br>Superficial Patchiness: <90%<br>Superficial Thickness: 3-10m<br>Superficial Recharge: No Data | H10SW (NW) | 0 | 4 | 490000 414364 |
| | **Groundwater Vulnerability Map**<br>Combined Classification: Secondary Superficial Aquifer - High Vulnerability<br>Combined Vulnerability: High<br>Combined Aquifer: Productive Bedrock Aquifer, Productive Superficial Aquifer<br>Pollutant Speed: Intermediate<br>Bedrock Flow: Well Connected Fractures<br>Dilution: <300 mm/year<br>Baseflow Index: >70%<br>Superficial Patchiness: <90%<br>Superficial Thickness: 3-10m<br>Superficial Recharge: High | (W) | 0 | 4 | 489000 414162 |

| Map ID | Details | Quadrant Reference (Compass Direction) | Estimated Distance From Site | Contact | NGR |
|---|---|---|---|---|---|
| | **Groundwater Vulnerability Map**<br>Combined Classification: Secondary Superficial Aquifer - High Vulnerability<br>Combined Vulnerability: High<br>Combined Aquifer: Productive Bedrock Aquifer, Productive Superficial Aquifer<br>Pollutant Speed: Intermediate<br>Bedrock Flow: Well Connected Fractures<br>Dilution: <300 mm/year<br>Baseflow Index: >70%<br>Superficial Patchiness: >90%<br>Superficial Thickness: >10m<br>Superficial Recharge: No Data | H10SW (NW) | 0 | 4 | 489986 414324 |
| | **Groundwater Vulnerability Map**<br>Combined Classification: Secondary Superficial Aquifer - High Vulnerability<br>Combined Vulnerability: High<br>Combined Aquifer: Productive Bedrock Aquifer, Productive Superficial Aquifer<br>Pollutant Speed: High<br>Bedrock Flow: Mixed<br>Dilution: <300 mm/year<br>Baseflow Index: >70%<br>Superficial Patchiness: <90%<br>Superficial Thickness: <3m<br>Superficial Recharge: High | (NW) | 0 | 4 | 489000 415527 |
| | **Groundwater Vulnerability Map**<br>Combined Classification: Secondary Superficial Aquifer - High Vulnerability<br>Combined Vulnerability: High<br>Combined Aquifer: Productive Bedrock Aquifer, Productive Superficial Aquifer<br>Pollutant Speed: Intermediate<br>Bedrock Flow: Mixed<br>Dilution: <300 mm/year<br>Baseflow Index: >70%<br>Superficial Patchiness: <90%<br>Superficial Thickness: <3m<br>Superficial Recharge: No Data | (SW) | 0 | 4 | 489346 412663 |
| | **Groundwater Vulnerability Map**<br>Combined Classification: Secondary Bedrock Aquifer - High Vulnerability<br>Combined Vulnerability: High<br>Combined Aquifer: Productive Bedrock Aquifer, No Superficial Aquifer<br>Pollutant Speed: High<br>Bedrock Flow: Well Connected Fractures<br>Dilution: <300 mm/year<br>Baseflow Index: 40-70%<br>Superficial Patchiness: <90%<br>Superficial Thickness: 3-10m<br>Superficial Recharge: No Data | H14SW (N) | 0 | 4 | 490109 415000 |

| Map ID | Details | Quadrant Reference (Compass Direction) | Estimated Distance From Site | Contact | NGR |
|---|---|---|---|---|---|
| | **Groundwater Vulnerability Map**<br>Combined Classification: Secondary Bedrock Aquifer - Low Vulnerability<br>Combined Vulnerability: Low<br>Combined Aquifer: Productive Bedrock Aquifer, No Superficial Aquifer<br>Pollutant Speed: High<br>Bedrock Flow: Well Connected Fractures<br>Dilution: <300 mm/year<br>Baseflow Index: 40-70%<br>Superficial Patchiness: >90%<br>Superficial Thickness: >10m<br>Superficial Recharge: High | H6NW (SW) | 0 | 4 | 490000 414000 |
| | **Groundwater Vulnerability Map**<br>Combined Classification: Secondary Bedrock Aquifer - High Vulnerability<br>Combined Vulnerability: High<br>Combined Aquifer: Productive Bedrock Aquifer, No Superficial Aquifer<br>Pollutant Speed: High<br>Bedrock Flow: Well Connected Fractures<br>Dilution: <300 mm/year<br>Baseflow Index: >70%<br>Superficial Patchiness: <90%<br>Superficial Thickness: 3-10m<br>Superficial Recharge: High | (SW) | 0 | 4 | 488643 412958 |
| | **Groundwater Vulnerability Map**<br>Combined Classification: Secondary Bedrock Aquifer - High Vulnerability<br>Combined Vulnerability: High<br>Combined Aquifer: Productive Bedrock Aquifer, No Superficial Aquifer<br>Pollutant Speed: High<br>Bedrock Flow: Well Connected Fractures<br>Dilution: <300 mm/year<br>Baseflow Index: >70%<br>Superficial Patchiness: <90%<br>Superficial Thickness: 3-10m<br>Superficial Recharge: High | (SW) | 0 | 4 | 489000 413000 |
| | **Groundwater Vulnerability Map**<br>Combined Classification: Secondary Bedrock Aquifer - High Vulnerability<br>Combined Vulnerability: High<br>Combined Aquifer: Productive Bedrock Aquifer, No Superficial Aquifer<br>Pollutant Speed: High<br>Bedrock Flow: Well Connected Fractures<br>Dilution: <300 mm/year<br>Baseflow Index: >70%<br>Superficial Patchiness: <90%<br>Superficial Thickness: 3-10m<br>Superficial Recharge: High | (SW) | 0 | 4 | 488699 413000 |

| Map ID | Details | Quadrant Reference (Compass Direction) | Estimated Distance From Site | Contact | NGR |
|---|---|---|---|---|---|
| | **Groundwater Vulnerability Map**<br>Combined Classification: Secondary Bedrock Aquifer - High Vulnerability<br>Combined Vulnerability: High<br>Combined Aquifer: Productive Bedrock Aquifer, No Superficial Aquifer<br>Pollutant Speed: High<br>Bedrock Flow: Well Connected Fractures<br>Dilution: <300 mm/year<br>Baseflow Index: >70%<br>Superficial Patchiness: <90%<br>Superficial Thickness: 3-10m<br>Superficial Recharge: High | (SW) | 0 | 4 | 488570<br>413000 |
| | **Groundwater Vulnerability Map**<br>Combined Classification: Secondary Bedrock Aquifer - High Vulnerability<br>Combined Vulnerability: High<br>Combined Aquifer: Productive Bedrock Aquifer, No Superficial Aquifer<br>Pollutant Speed: Intermediate<br>Bedrock Flow: Mixed<br>Dilution: <300 mm/year<br>Baseflow Index: >70%<br>Superficial Patchiness: <90%<br>Superficial Thickness: <3m<br>Superficial Recharge: No Data | H2SW (S) | 0 | 4 | 490000<br>413000 |
| | **Groundwater Vulnerability Map**<br>Combined Classification: Secondary Bedrock Aquifer - High Vulnerability<br>Combined Vulnerability: High<br>Combined Aquifer: Productive Bedrock Aquifer, No Superficial Aquifer<br>Pollutant Speed: Intermediate<br>Bedrock Flow: Mixed<br>Dilution: <300 mm/year<br>Baseflow Index: >70%<br>Superficial Patchiness: <90%<br>Superficial Thickness: <3m<br>Superficial Recharge: No Data | (S) | 0 | 4 | 489864<br>412176 |
| | **Groundwater Vulnerability Map**<br>Combined Classification: Secondary Bedrock Aquifer - Low Vulnerability<br>Combined Vulnerability: Low<br>Combined Aquifer: Productive Bedrock Aquifer, No Superficial Aquifer<br>Pollutant Speed: Intermediate<br>Bedrock Flow: Well Connected Fractures<br>Dilution: <300 mm/year<br>Baseflow Index: >70%<br>Superficial Patchiness: >90%<br>Superficial Thickness: >10m<br>Superficial Recharge: No Data | H10SW (W) | 0 | 4 | 490000<br>414162 |

| Map ID | Details | Quadrant Reference (Compass Direction) | Estimated Distance From Site | Contact | NGR |
|---|---|---|---|---|---|
| | **Groundwater Vulnerability Map**<br>Combined Classification: Secondary Bedrock Aquifer - Low Vulnerability<br>Combined Vulnerability: Low<br>Combined Aquifer: Productive Bedrock Aquifer, No Superficial Aquifer<br>Pollutant Speed: Intermediate<br>Bedrock Flow: Well Connected Fractures<br>Dilution: <300 mm/year<br>Baseflow Index: >70%<br>Superficial Patchiness: >90%<br>Superficial Thickness: >10m<br>Superficial Recharge: No Data | H10SW (W) | 0 | 4 | 489971 414153 |
| | **Groundwater Vulnerability Map**<br>Combined Classification: Secondary Bedrock Aquifer - Medium Vulnerability<br>Combined Vulnerability: Medium<br>Combined Aquifer: Productive Bedrock Aquifer, No Superficial Aquifer<br>Pollutant Speed: Intermediate<br>Bedrock Flow: Well Connected Fractures<br>Dilution: <300 mm/year<br>Baseflow Index: >70%<br>Superficial Patchiness: >90%<br>Superficial Thickness: 3-10m<br>Superficial Recharge: No Data | H6NW (S) | 0 | 4 | 490109 414000 |
| | **Groundwater Vulnerability Map**<br>Combined Classification: Secondary Bedrock Aquifer - Medium Vulnerability<br>Combined Vulnerability: Medium<br>Combined Aquifer: Productive Bedrock Aquifer, No Superficial Aquifer<br>Pollutant Speed: Intermediate<br>Bedrock Flow: Well Connected Fractures<br>Dilution: <300 mm/year<br>Baseflow Index: >70%<br>Superficial Patchiness: >90%<br>Superficial Thickness: 3-10m<br>Superficial Recharge: No Data | H6NW (S) | 0 | 4 | 490109 414000 |
| | **Groundwater Vulnerability Map**<br>Combined Classification: Secondary Bedrock Aquifer - High Vulnerability<br>Combined Vulnerability: High<br>Combined Aquifer: Productive Bedrock Aquifer, No Superficial Aquifer<br>Pollutant Speed: Intermediate<br>Bedrock Flow: Well Connected Fractures<br>Dilution: <300 mm/year<br>Baseflow Index: >70%<br>Superficial Patchiness: <90%<br>Superficial Thickness: 3-10m<br>Superficial Recharge: No Data | H10SW (N) | 0 | 4 | 490109 414162 |

| Map ID | Details | Quadrant Reference (Compass Direction) | Estimated Distance From Site | Contact | NGR |
|---|---|---|---|---|---|
| | **Groundwater Vulnerability Map**<br>Combined Classification: Secondary Bedrock Aquifer - High Vulnerability<br>Combined Vulnerability: High<br>Combined Aquifer: Productive Bedrock Aquifer, No Superficial Aquifer<br>Pollutant Speed: Intermediate<br>Bedrock Flow: Well Connected Fractures<br>Dilution: <300 mm/year<br>Baseflow Index: >70%<br>Superficial Patchiness: <90%<br>Superficial Thickness: 3-10m<br>Superficial Recharge: No Data | H10NW (N) | 0 | 4 | 490050 414685 |
| | **Groundwater Vulnerability Map**<br>Combined Classification: Secondary Bedrock Aquifer - High Vulnerability<br>Combined Vulnerability: High<br>Combined Aquifer: Productive Bedrock Aquifer, No Superficial Aquifer<br>Pollutant Speed: Intermediate<br>Bedrock Flow: Well Connected Fractures<br>Dilution: <300 mm/year<br>Baseflow Index: >70%<br>Superficial Patchiness: <90%<br>Superficial Thickness: 3-10m<br>Superficial Recharge: No Data | H6NW (SW) | 0 | 4 | 490004 414065 |
| | **Groundwater Vulnerability Map**<br>Combined Classification: Secondary Bedrock Aquifer - High Vulnerability<br>Combined Vulnerability: High<br>Combined Aquifer: Productive Bedrock Aquifer, No Superficial Aquifer<br>Pollutant Speed: High<br>Bedrock Flow: Well Connected Fractures<br>Dilution: <300 mm/year<br>Baseflow Index: >70%<br>Superficial Patchiness: <90%<br>Superficial Thickness: 3-10m<br>Superficial Recharge: High | (SW) | 0 | 4 | 488437 413229 |
| | **Groundwater Vulnerability Map**<br>Combined Classification: Secondary Bedrock Aquifer - High Vulnerability<br>Combined Vulnerability: High<br>Combined Aquifer: Productive Bedrock Aquifer, No Superficial Aquifer<br>Pollutant Speed: High<br>Bedrock Flow: Mixed<br>Dilution: <300 mm/year<br>Baseflow Index: >70%<br>Superficial Patchiness: <90%<br>Superficial Thickness: <3m<br>Superficial Recharge: High | (NW) | 0 | 4 | 489000 415000 |

| Map ID | Details | Quadrant Reference (Compass Direction) | Estimated Distance From Site | Contact | NGR |
|---|---|---|---|---|---|
| | **Groundwater Vulnerability Map**<br>Combined Classification: Secondary Bedrock Aquifer - Medium Vulnerability<br>Combined Vulnerability: Medium<br>Combined Aquifer: Productive Bedrock Aquifer, No Superficial Aquifer<br>Pollutant Speed: High<br>Bedrock Flow: Mixed<br>Dilution: <300 mm/year<br>Baseflow Index: 40-70%<br>Superficial Patchiness: >90%<br>Superficial Thickness: <3m<br>Superficial Recharge: No Data | H14SW (N) | 0 | 4 | 490000 415000 |
| | **Groundwater Vulnerability Map**<br>Combined Classification: Secondary Bedrock Aquifer - High Vulnerability<br>Combined Vulnerability: High<br>Combined Aquifer: Productive Bedrock Aquifer, No Superficial Aquifer<br>Pollutant Speed: Intermediate<br>Bedrock Flow: Well Connected Fractures<br>Dilution: <300 mm/year<br>Baseflow Index: >70%<br>Superficial Patchiness: <90%<br>Superficial Thickness: 3-10m<br>Superficial Recharge: High | (W) | 0 | 4 | 489000 414235 |
| | **Groundwater Vulnerability Map**<br>Combined Classification: Secondary Bedrock Aquifer - High Vulnerability<br>Combined Vulnerability: High<br>Combined Aquifer: Productive Bedrock Aquifer, No Superficial Aquifer<br>Pollutant Speed: Intermediate<br>Bedrock Flow: Well Connected Fractures<br>Dilution: <300 mm/year<br>Baseflow Index: >70%<br>Superficial Patchiness: <90%<br>Superficial Thickness: 3-10m<br>Superficial Recharge: High | (W) | 0 | 4 | 488857 414129 |
| | **Groundwater Vulnerability Map**<br>Combined Classification: Secondary Bedrock Aquifer - High Vulnerability<br>Combined Vulnerability: High<br>Combined Aquifer: Productive Bedrock Aquifer, No Superficial Aquifer<br>Pollutant Speed: High<br>Bedrock Flow: Well Connected Fractures<br>Dilution: <300 mm/year<br>Baseflow Index: >70%<br>Superficial Patchiness: <90%<br>Superficial Thickness: 3-10m<br>Superficial Recharge: High | (SW) | 0 | 4 | 488668 413000 |

| Map ID | Details | Quadrant Reference (Compass Direction) | Estimated Distance From Site | Contact | NGR |
|---|---|---|---|---|---|
| | **Groundwater Vulnerability Map**<br>Combined Classification: Secondary Bedrock Aquifer - High Vulnerability<br>Combined Vulnerability: High<br>Combined Aquifer: Productive Bedrock Aquifer, No Superficial Aquifer<br>Pollutant Speed: High<br>Bedrock Flow: Well Connected Fractures<br>Dilution: <300 mm/year<br>Baseflow Index: >70%<br>Superficial Patchiness: <90%<br>Superficial Thickness: 3-10m<br>Superficial Recharge: High | (SW) | 0 | 4 | 488537<br>413000 |
| | **Groundwater Vulnerability Map**<br>Combined Classification: Secondary Bedrock Aquifer - High Vulnerability<br>Combined Vulnerability: High<br>Combined Aquifer: Productive Bedrock Aquifer, No Superficial Aquifer<br>Pollutant Speed: High<br>Bedrock Flow: Well Connected Fractures<br>Dilution: <300 mm/year<br>Baseflow Index: >70%<br>Superficial Patchiness: <90%<br>Superficial Thickness: 3-10m<br>Superficial Recharge: High | (SW) | 0 | 4 | 488545<br>413223 |
| | **Groundwater Vulnerability Map**<br>Combined Classification: Secondary Bedrock Aquifer - High Vulnerability<br>Combined Vulnerability: High<br>Combined Aquifer: Productive Bedrock Aquifer, No Superficial Aquifer<br>Pollutant Speed: Intermediate<br>Bedrock Flow: Well Connected Fractures<br>Dilution: <300 mm/year<br>Baseflow Index: >70%<br>Superficial Patchiness: <90%<br>Superficial Thickness: 3-10m<br>Superficial Recharge: High | (W) | 0 | 4 | 488877<br>414039 |
| | **Groundwater Vulnerability Map**<br>Combined Classification: Secondary Bedrock Aquifer - High Vulnerability<br>Combined Vulnerability: High<br>Combined Aquifer: Productive Bedrock Aquifer, No Superficial Aquifer<br>Pollutant Speed: High<br>Bedrock Flow: Well Connected Fractures<br>Dilution: <300 mm/year<br>Baseflow Index: >70%<br>Superficial Patchiness: <90%<br>Superficial Thickness: 3-10m<br>Superficial Recharge: High | (SW) | 0 | 4 | 488808<br>413000 |
| | **Groundwater Vulnerability - Soluble Rock Risk**<br>Classification: Significant Risk - Low Possibility | H6NW (S) | 0 | 4 | 490109<br>414000 |
| | **Groundwater Vulnerability - Soluble Rock Risk**<br>Classification: Significant Risk - Low Possibility | H14SW (N) | 0 | 4 | 490109<br>415000 |
| | **Groundwater Vulnerability - Soluble Rock Risk**<br>Classification: Significant Risk - Low Possibility | H10SW (N) | 0 | 4 | 490109<br>414162 |
| | **Bedrock Aquifer Designations**<br>Aquifer Designation: Secondary Aquifer - B | (W) | 0 | 4 | 488958<br>413853 |

| Map ID | Details | Quadrant Reference (Compass Direction) | Estimated Distance From Site | Contact | NGR |
|---|---|---|---|---|---|
| | **Bedrock Aquifer Designations**<br>Aquifer Designation: Secondary Aquifer - B | H5NE (SW) | 0 | 4 | 489616 413875 |
| | **Bedrock Aquifer Designations**<br>Aquifer Designation: Secondary Aquifer - Undifferentiated | H10SW (W) | 0 | 4 | 490000 414162 |
| | **Bedrock Aquifer Designations**<br>Aquifer Designation: Secondary Aquifer - Undifferentiated | H10SW (N) | 0 | 4 | 490109 414162 |
| | **Bedrock Aquifer Designations**<br>Aquifer Designation: Secondary Aquifer - A | H14SW (N) | 0 | 4 | 490109 415000 |
| | **Bedrock Aquifer Designations**<br>Aquifer Designation: Secondary Aquifer - A | (W) | 0 | 4 | 488499 413743 |
| | **Bedrock Aquifer Designations**<br>Aquifer Designation: Secondary Aquifer - A | (SW) | 0 | 4 | 488643 412958 |
| | **Bedrock Aquifer Designations**<br>Aquifer Designation: Secondary Aquifer - A | H10SW (W) | 0 | 4 | 489971 414153 |
| | **Bedrock Aquifer Designations**<br>Aquifer Designation: Secondary Aquifer - A | H10NW (N) | 0 | 4 | 490050 414685 |
| | **Bedrock Aquifer Designations**<br>Aquifer Designation: Secondary Aquifer - A | H6NE (SE) | 0 | 4 | 490171 414052 |
| | **Bedrock Aquifer Designations**<br>Aquifer Designation: Secondary Aquifer - A | H14SW (N) | 0 | 4 | 490000 415000 |
| | **Superficial Aquifer Designations**<br>Aquifer Designation: Secondary Aquifer - A | (SW) | 0 | 4 | 489346 412663 |
| | **Superficial Aquifer Designations**<br>Aquifer Designation: Secondary Aquifer - A | H5NE (SW) | 0 | 4 | 489744 413938 |
| | **Superficial Aquifer Designations**<br>Aquifer Designation: Secondary Aquifer - A | H10SW (NW) | 0 | 4 | 489986 414324 |
| | **Superficial Aquifer Designations**<br>Aquifer Designation: Secondary Aquifer - A | H10SW (NW) | 0 | 4 | 490000 414364 |
| | **Superficial Aquifer Designations**<br>Aquifer Designation: Secondary Aquifer - A | (NW) | 0 | 4 | 489127 415570 |
| | **Extreme Flooding from Rivers or Sea without Defences**<br>None | | | | |
| | **Flooding from Rivers or Sea without Defences**<br>None | | | | |
| | **Areas Benefiting from Flood Defences**<br>None | | | | |
| | **Flood Water Storage Areas**<br>None | | | | |
| | **Flood Defences**<br>None | | | | |
| 15 | **OS Water Network Lines**<br>Watercourse Form: Inland river<br>Watercourse Length: 559.6<br>Watercourse Level: On ground surface<br>Permanent: True<br>Watercourse Name: Not Supplied<br>Catchment Name: Trent<br>Primacy: 1 | H6NW (S) | 0 | 5 | 490001 413865 |

| Map ID | Details | Quadrant Reference (Compass Direction) | Estimated Distance From Site | Contact | NGR |
|---|---|---|---|---|---|
| 16 | **OS Water Network Lines**<br>Watercourse Form: Inland river<br>Watercourse Length: 860.0<br>Watercourse Level: On ground surface<br>Permanent: True<br>Watercourse Name: Not Supplied<br>Catchment Name: Louth Grimsby and Ancholme<br>Primacy: 1 | H10NE (N) | 0 | 5 | 490187 414644 |
| 17 | **OS Water Network Lines**<br>Watercourse Form: Inland river<br>Watercourse Length: 308.4<br>Watercourse Level: On ground surface<br>Permanent: True<br>Watercourse Name: Not Supplied<br>Catchment Name: Louth Grimsby and Ancholme<br>Primacy: 1 | H10NW (N) | 0 | 5 | 490117 414645 |
| 18 | **OS Water Network Lines**<br>Watercourse Form: Inland river<br>Watercourse Length: 196.7<br>Watercourse Level: On ground surface<br>Permanent: True<br>Watercourse Name: Winterton Beck<br>Catchment Name: Louth Grimsby and Ancholme<br>Primacy: 1 | H14SW (N) | 0 | 5 | 490086 414915 |
| 19 | **OS Water Network Lines**<br>Watercourse Form: Inland river<br>Watercourse Length: 218.1<br>Watercourse Level: On ground surface<br>Permanent: True<br>Watercourse Name: Not Supplied<br>Catchment Name: Louth Grimsby and Ancholme<br>Primacy: 1 | H14SW (N) | 0 | 5 | 489928 414961 |
| 20 | **OS Water Network Lines**<br>Watercourse Form: Inland river<br>Watercourse Length: 387.9<br>Watercourse Level: On ground surface<br>Permanent: True<br>Watercourse Name: Not Supplied<br>Catchment Name: Louth Grimsby and Ancholme<br>Primacy: 1 | H14NW (N) | 0 | 5 | 489922 415134 |
| 21 | **OS Water Network Lines**<br>Watercourse Form: Inland river<br>Watercourse Length: 367.7<br>Watercourse Level: On ground surface<br>Permanent: True<br>Watercourse Name: Not Supplied<br>Catchment Name: Louth Grimsby and Ancholme<br>Primacy: 1 | H9SE (W) | 0 | 5 | 489663 414190 |
| 22 | **OS Water Network Lines**<br>Watercourse Form: Inland river<br>Watercourse Length: 611.6<br>Watercourse Level: On ground surface<br>Permanent: True<br>Watercourse Name: Not Supplied<br>Catchment Name: Not Supplied<br>Primacy: 1 | H6NW (SW) | 0 | 5 | 489843 413912 |
| 23 | **OS Water Network Lines**<br>Watercourse Form: Inland river<br>Watercourse Length: 322.0<br>Watercourse Level: On ground surface<br>Permanent: True<br>Watercourse Name: Not Supplied<br>Catchment Name: Louth Grimsby and Ancholme<br>Primacy: 1 | H14NW (N) | 0 | 5 | 489845 415148 |
| 24 | **OS Water Network Lines**<br>Watercourse Form: Inland river<br>Watercourse Length: 416.8<br>Watercourse Level: On ground surface<br>Permanent: True<br>Watercourse Name: Not Supplied<br>Catchment Name: Not Supplied<br>Primacy: 1 | H6NW (SW) | 0 | 5 | 489912 414019 |

| Map ID | Details | Quadrant Reference (Compass Direction) | Estimated Distance From Site | Contact | NGR |
|---|---|---|---|---|---|
| 25 | **OS Water Network Lines**<br>Watercourse Form: Inland river<br>Watercourse Length: 12.8<br>Watercourse Level: On ground surface<br>Permanent: True<br>Watercourse Name: Not Supplied<br>Catchment Name: Louth Grimsby and Ancholme<br>Primacy: 1 | H14NW (N) | 0 | 5 | 489853 415137 |
| 26 | **OS Water Network Lines**<br>Watercourse Form: Inland river<br>Watercourse Length: 159.3<br>Watercourse Level: On ground surface<br>Permanent: True<br>Watercourse Name: Winterton Beck<br>Catchment Name: Louth Grimsby and Ancholme<br>Primacy: 1 | H14SW (N) | 4 | 5 | 490086 414915 |
| 27 | **OS Water Network Lines**<br>Watercourse Form: Inland river<br>Watercourse Length: 392.9<br>Watercourse Level: On ground surface<br>Permanent: True<br>Watercourse Name: Not Supplied<br>Catchment Name: Trent<br>Primacy: 1 | H6NW (SW) | 18 | 5 | 489849 413889 |
| 28 | **OS Water Network Lines**<br>Watercourse Form: Inland river<br>Watercourse Length: 30.2<br>Watercourse Level: On ground surface<br>Permanent: True<br>Watercourse Name: Not Supplied<br>Catchment Name: Trent<br>Primacy: 1 | H6NW (SW) | 19 | 5 | 489849 413889 |
| 29 | **OS Water Network Lines**<br>Watercourse Form: Inland river<br>Watercourse Length: 166.4<br>Watercourse Level: On ground surface<br>Permanent: True<br>Watercourse Name: Not Supplied<br>Catchment Name: Louth Grimsby and Ancholme<br>Primacy: 1 | H13NW (NW) | 28 | 5 | 489412 415377 |
| 30 | **OS Water Network Lines**<br>Watercourse Form: Lake<br>Watercourse Length: 19.2<br>Watercourse Level: On ground surface<br>Permanent: True<br>Watercourse Name: Not Supplied<br>Catchment Name: Trent<br>Primacy: 1 | H6NW (S) | 29 | 5 | 490105 414062 |
| 31 | **OS Water Network Lines**<br>Watercourse Form: Inland river<br>Watercourse Length: 0.5<br>Watercourse Level: On ground surface<br>Permanent: True<br>Watercourse Name: Not Supplied<br>Catchment Name: Trent<br>Primacy: 1 | H6NW (S) | 43 | 5 | 490119 414048 |
| 32 | **OS Water Network Lines**<br>Watercourse Form: Inland river<br>Watercourse Length: 452.4<br>Watercourse Level: On ground surface<br>Permanent: True<br>Watercourse Name: Not Supplied<br>Catchment Name: Louth Grimsby and Ancholme<br>Primacy: 1 | H13SW (NW) | 43 | 5 | 489398 414992 |
| 33 | **OS Water Network Lines**<br>Watercourse Form: Inland river<br>Watercourse Length: 10.1<br>Watercourse Level: Underground<br>Permanent: True<br>Watercourse Name: Not Supplied<br>Catchment Name: Trent<br>Primacy: 1 | H6NW (S) | 44 | 5 | 490119 414048 |

| Map ID | Details | Quadrant Reference (Compass Direction) | Estimated Distance From Site | Contact | NGR |
|---|---|---|---|---|---|
| 34 | **OS Water Network Lines**<br>Watercourse Form: Inland river<br>Watercourse Length: 15.0<br>Watercourse Level: Underground<br>Permanent: True<br>Watercourse Name: Not Supplied<br>Catchment Name: Trent<br>Primacy: 1 | H6NW (SW) | 49 | 5 | 489836 413862 |
| 35 | **OS Water Network Lines**<br>Watercourse Form: Inland river<br>Watercourse Length: 42.8<br>Watercourse Level: On ground surface<br>Permanent: True<br>Watercourse Name: Not Supplied<br>Catchment Name: Trent<br>Primacy: 1 | H6NW (S) | 53 | 5 | 490128 414043 |
| 36 | **OS Water Network Lines**<br>Watercourse Form: Inland river<br>Watercourse Length: 474.3<br>Watercourse Level: On ground surface<br>Permanent: True<br>Watercourse Name: Not Supplied<br>Catchment Name: Louth Grimsby and Ancholme<br>Primacy: 1 | H14NW (N) | 56 | 5 | 490085 415246 |
| 37 | **OS Water Network Lines**<br>Watercourse Form: Inland river<br>Watercourse Length: 168.6<br>Watercourse Level: On ground surface<br>Permanent: True<br>Watercourse Name: Not Supplied<br>Catchment Name: Trent<br>Primacy: 1 | H6NW (SW) | 64 | 5 | 489829 413849 |
| 38 | **OS Water Network Lines**<br>Watercourse Form: Inland river<br>Watercourse Length: 444.8<br>Watercourse Level: On ground surface<br>Permanent: True<br>Watercourse Name: Not Supplied<br>Catchment Name: Louth Grimsby and Ancholme<br>Primacy: 1 | H13NE (NW) | 70 | 5 | 489620 415337 |
| 39 | **OS Water Network Lines**<br>Watercourse Form: Inland river<br>Watercourse Length: 188.5<br>Watercourse Level: On ground surface<br>Permanent: True<br>Watercourse Name: Not Supplied<br>Catchment Name: Louth Grimsby and Ancholme<br>Primacy: 1 | H13NE (NW) | 70 | 5 | 489620 415337 |
| 40 | **OS Water Network Lines**<br>Watercourse Form: Inland river<br>Watercourse Length: 80.0<br>Watercourse Level: On ground surface<br>Permanent: True<br>Watercourse Name: Not Supplied<br>Catchment Name: Louth Grimsby and Ancholme<br>Primacy: 1 | H14SW (N) | 71 | 5 | 489929 414910 |
| 41 | **OS Water Network Lines**<br>Watercourse Form: Inland river<br>Watercourse Length: 533.1<br>Watercourse Level: On ground surface<br>Permanent: True<br>Watercourse Name: Not Supplied<br>Catchment Name: Louth Grimsby and Ancholme<br>Primacy: 1 | H14SW (N) | 82 | 5 | 489928 414961 |
| 42 | **OS Water Network Lines**<br>Watercourse Form: Lake<br>Watercourse Length: 173.7<br>Watercourse Level: On ground surface<br>Permanent: True<br>Watercourse Name: Not Supplied<br>Catchment Name: Trent<br>Primacy: 1 | H6NE (S) | 83 | 5 | 490161 414018 |

| Map ID | Details | Quadrant Reference (Compass Direction) | Estimated Distance From Site | Contact | NGR |
|---|---|---|---|---|---|
| 43 | **OS Water Network Lines**<br>Watercourse Form: Inland river<br>Watercourse Length: 101.4<br>Watercourse Level: On ground surface<br>Permanent: True<br>Watercourse Name: Not Supplied<br>Catchment Name: Louth Grimsby and Ancholme<br>Primacy: 1 | H10NE (NE) | 83 | 5 | 490279 414465 |
| 44 | **OS Water Network Lines**<br>Watercourse Form: Inland river<br>Watercourse Length: 9.2<br>Watercourse Level: Underground<br>Permanent: True<br>Watercourse Name: Not Supplied<br>Catchment Name: Louth Grimsby and Ancholme<br>Primacy: 1 | H13NW (NW) | 90 | 5 | 489421 415378 |
| 45 | **OS Water Network Lines**<br>Watercourse Form: Inland river<br>Watercourse Length: 4.9<br>Watercourse Level: On ground surface<br>Permanent: True<br>Watercourse Name: Not Supplied<br>Catchment Name: Louth Grimsby and Ancholme<br>Primacy: 1 | H13NW (NW) | 92 | 5 | 489426 415379 |
| 46 | **OS Water Network Lines**<br>Watercourse Form: Inland river<br>Watercourse Length: 10.9<br>Watercourse Level: Underground<br>Permanent: True<br>Watercourse Name: Not Supplied<br>Catchment Name: Louth Grimsby and Ancholme<br>Primacy: 1 | H13NW (NW) | 92 | 5 | 489437 415378 |
| 47 | **OS Water Network Lines**<br>Watercourse Form: Inland river<br>Watercourse Length: 756.3<br>Watercourse Level: On ground surface<br>Permanent: True<br>Watercourse Name: Winterton Beck<br>Catchment Name: Louth Grimsby and Ancholme<br>Primacy: 1 | H13SE (NW) | 119 | 5 | 489709 414817 |
| 48 | **OS Water Network Lines**<br>Watercourse Form: Inland river<br>Watercourse Length: 13.0<br>Watercourse Level: Underground<br>Permanent: True<br>Watercourse Name: Winterton Beck<br>Catchment Name: Louth Grimsby and Ancholme<br>Primacy: 1 | H14SE (N) | 154 | 5 | 490198 415076 |
| 49 | **OS Water Network Lines**<br>Watercourse Form: Inland river<br>Watercourse Length: 59.5<br>Watercourse Level: On ground surface<br>Permanent: True<br>Watercourse Name: Not Supplied<br>Catchment Name: Trent<br>Primacy: 1 | H6NE (SE) | 164 | 5 | 490292 413913 |
| 50 | **OS Water Network Lines**<br>Watercourse Form: Lake<br>Watercourse Length: 242.5<br>Watercourse Level: On ground surface<br>Permanent: True<br>Watercourse Name: Not Supplied<br>Catchment Name: Trent<br>Primacy: 1 | H6NE (SE) | 165 | 5 | 490305 413857 |
| 51 | **OS Water Network Lines**<br>Watercourse Form: Inland river<br>Watercourse Length: 303.3<br>Watercourse Level: On ground surface<br>Permanent: True<br>Watercourse Name: Winterton Beck<br>Catchment Name: Louth Grimsby and Ancholme<br>Primacy: 1 | H14SE (N) | 167 | 5 | 490207 415085 |

| Map ID | Details | Quadrant Reference (Compass Direction) | Estimated Distance From Site | Contact | NGR |
|---|---|---|---|---|---|
| 52 | **OS Water Network Lines**<br>Watercourse Form: Inland river<br>Watercourse Length: 175.1<br>Watercourse Level: On ground surface<br>Permanent: True<br>Watercourse Name: Not Supplied<br>Catchment Name: Louth Grimsby and Ancholme<br>Primacy: 1 | H10NE (NE) | 183 | 5 | 490377 414441 |
| 53 | **OS Water Network Lines**<br>Watercourse Form: Inland river<br>Watercourse Length: 368.2<br>Watercourse Level: On ground surface<br>Permanent: True<br>Watercourse Name: Not Supplied<br>Catchment Name: Louth Grimsby and Ancholme<br>Primacy: 1 | H14NE (N) | 194 | 5 | 490147 415237 |
| 54 | **OS Water Network Lines**<br>Watercourse Form: Inland river<br>Watercourse Length: 760.3<br>Watercourse Level: On ground surface<br>Permanent: True<br>Watercourse Name: Not Supplied<br>Catchment Name: Louth Grimsby and Ancholme<br>Primacy: 1 | H14NW (N) | 194 | 5 | 490085 415246 |
| 55 | **OS Water Network Lines**<br>Watercourse Form: Inland river<br>Watercourse Length: 204.1<br>Watercourse Level: On ground surface<br>Permanent: True<br>Watercourse Name: Not Supplied<br>Catchment Name: Trent<br>Primacy: 1 | H5SE (SW) | 219 | 5 | 489723 413728 |
| 56 | **OS Water Network Lines**<br>Watercourse Form: Inland river<br>Watercourse Length: 321.1<br>Watercourse Level: On ground surface<br>Permanent: True<br>Watercourse Name: Not Supplied<br>Catchment Name: Louth Grimsby and Ancholme<br>Primacy: 1 | H13SW (NW) | 243 | 5 | 489356 414991 |
| 57 | **OS Water Network Lines**<br>Watercourse Form: Inland river<br>Watercourse Length: 34.4<br>Watercourse Level: Underground<br>Permanent: True<br>Watercourse Name: Not Supplied<br>Catchment Name: Louth Grimsby and Ancholme<br>Primacy: 1 | H13SW (NW) | 254 | 5 | 489390 414992 |
| 58 | **OS Water Network Lines**<br>Watercourse Form: Inland river<br>Watercourse Length: 7.7<br>Watercourse Level: On ground surface<br>Permanent: True<br>Watercourse Name: Not Supplied<br>Catchment Name: Louth Grimsby and Ancholme<br>Primacy: 1 | H13SW (NW) | 254 | 5 | 489398 414992 |
| 59 | **OS Water Network Lines**<br>Watercourse Form: Inland river<br>Watercourse Length: 273.7<br>Watercourse Level: On ground surface<br>Permanent: True<br>Watercourse Name: Winterton Beck<br>Catchment Name: Louth Grimsby and Ancholme<br>Primacy: 1 | H13SW (NW) | 343 | 5 | 489196 414841 |
| 60 | **OS Water Network Lines**<br>Watercourse Form: Inland river<br>Watercourse Length: 19.2<br>Watercourse Level: On ground surface<br>Permanent: True<br>Watercourse Name: Not Supplied<br>Catchment Name: Louth Grimsby and Ancholme<br>Primacy: 1 | H13SW (NW) | 384 | 5 | 489188 414824 |

| Map ID | Details | Quadrant Reference (Compass Direction) | Estimated Distance From Site | Contact | NGR |
|---|---|---|---|---|---|
| 61 | **OS Water Network Lines**<br>Watercourse Form: Inland river<br>Watercourse Length: 106.7<br>Watercourse Level: On ground surface<br>Permanent: True<br>Watercourse Name: Not Supplied<br>Catchment Name: Trent<br>Primacy: 1 | H6SW (S) | 399 | 5 | 489945 413444 |
| 62 | **OS Water Network Lines**<br>Watercourse Form: Inland river<br>Watercourse Length: 66.3<br>Watercourse Level: On ground surface<br>Permanent: True<br>Watercourse Name: Not Supplied<br>Catchment Name: Trent<br>Primacy: 1 | H2NW (S) | 416 | 5 | 489971 413415 |
| 63 | **OS Water Network Lines**<br>Watercourse Form: Inland river<br>Watercourse Length: 6.4<br>Watercourse Level: Underground<br>Permanent: True<br>Watercourse Name: Winterton Beck<br>Catchment Name: Louth Grimsby and Ancholme<br>Primacy: 1 | H14NE (N) | 464 | 5 | 490382 415330 |
| 64 | **OS Water Network Lines**<br>Watercourse Form: Inland river<br>Watercourse Length: 29.3<br>Watercourse Level: On ground surface<br>Permanent: True<br>Watercourse Name: Winterton Beck<br>Catchment Name: Louth Grimsby and Ancholme<br>Primacy: 1 | H14NE (N) | 470 | 5 | 490384 415336 |
| 65 | **OS Water Network Lines**<br>Watercourse Form: Inland river<br>Watercourse Length: 419.6<br>Watercourse Level: On ground surface<br>Permanent: True<br>Watercourse Name: Winterton Beck<br>Catchment Name: Louth Grimsby and Ancholme<br>Primacy: 1 | H14NE (N) | 496 | 5 | 490394 415363 |
| 66 | **OS Water Network Lines**<br>Watercourse Form: Inland river<br>Watercourse Length: 72.1<br>Watercourse Level: On ground surface<br>Permanent: True<br>Watercourse Name: Not Supplied<br>Catchment Name: Trent<br>Primacy: 1 | H2NE (S) | 637 | 5 | 490285 413193 |
| 67 | **OS Water Network Lines**<br>Watercourse Form: Inland river<br>Watercourse Length: 133.6<br>Watercourse Level: On ground surface<br>Permanent: True<br>Watercourse Name: Not Supplied<br>Catchment Name: Louth Grimsby and Ancholme<br>Primacy: 1 | H15NW (N) | 652 | 5 | 490606 415371 |
| 68 | **OS Water Network Lines**<br>Watercourse Form: Inland river<br>Watercourse Length: 96.9<br>Watercourse Level: On ground surface<br>Permanent: True<br>Watercourse Name: Not Supplied<br>Catchment Name: Trent<br>Primacy: 1 | H2SE (S) | 785 | 5 | 490195 412951 |
| 69 | **OS Water Network Lines**<br>Watercourse Form: Inland river<br>Watercourse Length: 47.6<br>Watercourse Level: On ground surface<br>Permanent: True<br>Watercourse Name: Not Supplied<br>Catchment Name: Trent<br>Primacy: 1 | H3SW (S) | 885 | 5 | 490500 413006 |

| Map ID | Details | Quadrant Reference (Compass Direction) | Estimated Distance From Site | Contact | NGR |
|---|---|---|---|---|---|
| 70 | **OS Water Network Lines**<br>Watercourse Form: Inland river<br>Watercourse Length: 41.4<br>Watercourse Level: On ground surface<br>Permanent: True<br>Watercourse Name: Not Supplied<br>Catchment Name: Trent<br>Primacy: 1 | H3SW (S) | 916 | 5 | 490546 412994 |
| 71 | **OS Water Network Lines**<br>Watercourse Form: Inland river<br>Watercourse Length: 23.1<br>Watercourse Level: Underground<br>Permanent: True<br>Watercourse Name: Not Supplied<br>Catchment Name: Trent<br>Primacy: 1 | H3SW (S) | 916 | 5 | 490546 412994 |
| 72 | **OS Water Network Lines**<br>Watercourse Form: Inland river<br>Watercourse Length: 37.6<br>Watercourse Level: Underground<br>Permanent: True<br>Watercourse Name: Not Supplied<br>Catchment Name: Trent<br>Primacy: 2 | H3SW (S) | 921 | 5 | 490569 412999 |
| 73 | **OS Water Network Lines**<br>Watercourse Form: Inland river<br>Watercourse Length: 282.0<br>Watercourse Level: On ground surface<br>Permanent: True<br>Watercourse Name: Not Supplied<br>Catchment Name: Trent<br>Primacy: 1 | H3SW (S) | 921 | 5 | 490569 412999 |
| 74 | **OS Water Network Lines**<br>Watercourse Form: Inland river<br>Watercourse Length: 10.7<br>Watercourse Level: On ground surface<br>Permanent: True<br>Watercourse Name: Not Supplied<br>Catchment Name: Trent<br>Primacy: 2 | H3SW (S) | 951 | 5 | 490562 412962 |
| 75 | **OS Water Network Lines**<br>Watercourse Form: Inland river<br>Watercourse Length: 80.4<br>Watercourse Level: On ground surface<br>Permanent: True<br>Watercourse Name: Not Supplied<br>Catchment Name: Trent<br>Primacy: 2 | H3SW (S) | 960 | 5 | 490560 412951 |
| 76 | **OS Water Network Lines**<br>Watercourse Form: Inland river<br>Watercourse Length: 17.9<br>Watercourse Level: Underground<br>Permanent: True<br>Watercourse Name: Not Supplied<br>Catchment Name: Trent<br>Primacy: 1 | H3NE (SE) | 993 | 5 | 490839 413107 |
| 77 | **OS Water Network Lines**<br>Watercourse Form: Inland river<br>Watercourse Length: 428.1<br>Watercourse Level: On ground surface<br>Permanent: True<br>Watercourse Name: Not Supplied<br>Catchment Name: Trent<br>Primacy: 1 | H3NE (SE) | 993 | 5 | 490839 413107 |

| Map ID | Details | Quadrant Reference (Compass Direction) | Estimated Distance From Site | Contact | NGR |
|---|---|---|---|---|---|
| 78 | **Historical Landfill Sites**<br>Licence Holder: Onward Holdings Ltd<br>Location: Bessemer Way, Scunthorpe, , North Lincolnsh<br>Name: Bessemer Way Landfill<br>Operator Location: Phoenix Avenue, Pontefract, Featherstone, West Yorkshire<br>Boundary Accuracy: As Supplied<br>Provider Reference: EAHLD35937<br>First Input Date: 23rd August 2000<br>Last Input Date: Not Supplied<br>Specified Waste Type: Not Supplied<br>EA Waste Ref: 43147<br>Regis Ref: Not Supplied<br>WRC Ref: Not Supplied<br>BGS Ref: Not Supplied<br>Other Ref: Not Supplied | H6NW (SW) | 0 | 2 | 489955 414021 |
| 79 | **Historical Landfill Sites**<br>Licence Holder: Drinkwater Sabey Limited<br>Location: Normanby Raod, Scunthorpe<br>Name: Dragonby Landfill<br>Operator Location: Not Supplied<br>Boundary Accuracy: As Supplied<br>Provider Reference: EAHLD34076<br>First Input Date: 9th July 1990<br>Last Input Date: 28th April 1994<br>Specified Waste Type: Deposited Waste included Inert and Industrial Waste<br>EA Waste Ref: 0<br>Regis Ref: Not Supplied<br>WRC Ref: 2000/0522<br>BGS Ref: Not Supplied<br>Other Ref: A777 | H6NW (SW) | 0 | 2 | 490004 414016 |
| 80 | **Historical Landfill Sites**<br>Licence Holder: Not Supplied<br>Location: Scunthorpe<br>Name: Dragonby Landfill<br>Operator Location: Not Supplied<br>Boundary Accuracy: As Supplied<br>Provider Reference: EAHLD34422<br>First Input Date: Not Supplied<br>Last Input Date: Not Supplied<br>Specified Waste Type: Not Supplied<br>EA Waste Ref: 0<br>Regis Ref: Not Supplied<br>WRC Ref: Not Supplied<br>BGS Ref: Not Supplied<br>Other Ref: 55/19/0777 | H10SE (NE) | 11 | 2 | 490158 414230 |
| 81 | **Historical Landfill Sites**<br>Licence Holder: Not Supplied<br>Location: Scunthorpe<br>Name: Dragonby Mine<br>Operator Location: Not Supplied<br>Boundary Accuracy: As Supplied<br>Provider Reference: EAHLD00934<br>First Input Date: Not Supplied<br>Last Input Date: Not Supplied<br>Specified Waste Type: Not Supplied<br>EA Waste Ref: 0<br>Regis Ref: Not Supplied<br>WRC Ref: 2000/0550<br>BGS Ref: Not Supplied<br>Other Ref: 4465, 441, 55/16/0481 | H15SW (NE) | 274 | 2 | 490519 414847 |
| 82 | **Historical Landfill Sites**<br>Licence Holder: British Steel Corporation<br>Location: Winterton Road, Scunthorpe<br>Name: Winterton Road Tip<br>Operator Location: Scunthorpe Works, PO Box 1, Scunthorpe, South Humberside<br>Boundary Accuracy: As Supplied<br>Provider Reference: EAHLD02400<br>First Input Date: 31st December 1947<br>Last Input Date: 31st December 1986<br>Specified Waste Type: Deposited Waste included Industrial Waste and Liquid Sludge<br>EA Waste Ref: 0<br>Regis Ref: Not Supplied<br>WRC Ref: 2000/0120<br>BGS Ref: Not Supplied<br>Other Ref: 55/30/173, 55/19/0173 | H2NE (S) | 401 | 2 | 490231 413336 |

| Map ID | Details | Quadrant Reference (Compass Direction) | Estimated Distance From Site | Contact | NGR |
|---|---|---|---|---|---|
| 83 | **Historical Landfill Sites**<br>Licence Holder: Not Supplied<br>Location: Scunthorpe<br>Name: Winterton Road<br>Operator Location: Not Supplied<br>Boundary Accuracy: As Supplied<br>Provider Reference: EAHLD34423<br>First Input Date: Not Supplied<br>Last Input Date: Not Supplied<br>Specified Waste Type: Not Supplied<br>EA Waste Ref: 0<br>Regis Ref: Not Supplied<br>WRC Ref: Not Supplied<br>BGS Ref: Not Supplied<br>Other Ref: 55/19/0173 | H2NE (S) | 580 | 2 | 490411 413298 |
| 84 | **Licensed Waste Management Facilities (Landfill Boundaries)**<br>Name: Conesby Quarry Landfill Epr/Bv0627il<br>Licence Number: 0<br>Location: Conesby Quarry, Normanby Road, Scunthorpe, North Lincs, DN15 8QZ<br>Licence Holder: North Lincolnshire Council<br>Authority: Environment Agency - Anglian Region, Northern Area<br>Site Category: Waste Landfilling; >10 T/D with Capacity >25,000T Excluding Inert Waste<br>Max Input Rate: Not Supplied<br>**Licence Status:** **Effective**<br>Issued: 29th March 2016<br>Positional Accuracy: Positioned by the supplier<br>Boundary Accuracy: As Supplied | H10SW (W) | 0 | 2 | 490005 414165 |
| 85 | **Licensed Waste Management Facilities (Landfill Boundaries)**<br>Name: Conesby Quarry 2 Landfill Site (Superseded By73159)<br>Licence Number: 70839<br>Location: North Lincolnshire Council, Normanby Road, Scunthorpe, N Lincolnshire, DN15 8QZ<br>Licence Holder: North Lincolnshire Council<br>Authority: Environment Agency - Anglian Region, Northern Area<br>Site Category: Other Landfill Sites Taking Special Waste<br>Max Input Rate: Not Supplied<br>**Licence Status:** **PPC**<br>Issued: 25th May 1995<br>Positional Accuracy: Positioned by the supplier<br>Boundary Accuracy: As Supplied | H9SE (W) | 0 | 2 | 489746 414187 |
| 86 | **Licensed Waste Management Facilities (Landfill Boundaries)**<br>Name: Dragonby Landfill Site A<br>Licence Number: 70829<br>Location: Sita Products & Services Ltd, Dragonby Landfill Site A, Normanby Road, Scunthorpe, N Lincolnshire, DN15 8QZ<br>Licence Holder: Suez U K Environment Ltd<br>Authority: Environment Agency - Anglian Region, Northern Area<br>Site Category: Co-disposal Landfill Sites<br>Max Input Rate: Not Supplied<br>**Licence Status:** **Closure**<br>Issued: 29th April 1992<br>Positional Accuracy: Positioned by the supplier<br>Boundary Accuracy: As Supplied | H6NW (SW) | 0 | 2 | 489942 414020 |
| 87 | **Licensed Waste Management Facilities (Landfill Boundaries)**<br>Name: Conesby Quarry Phase I<br>Licence Number: 72064<br>Location: North Lincolnshire Council, Land/ Premises At, Normanby Road, Scunthorpe, N Lincolnshire, DN15 8QZ<br>Licence Holder: North Lincolnshire Council<br>Authority: Environment Agency - Anglian Region, Northern Area<br>Site Category: Other Landfill Sites Taking Special Waste<br>Max Input Rate: Not Supplied<br>**Licence Status:** **Closure**<br>Issued: 3rd March 1988<br>Positional Accuracy: Positioned by the supplier<br>Boundary Accuracy: As Supplied | H9SW (W) | 0 | 2 | 489341 414349 |

| Map ID | Details | Quadrant Reference (Compass Direction) | Estimated Distance From Site | Contact | NGR |
|---|---|---|---|---|---|
| 88 | **Licensed Waste Management Facilities (Landfill Boundaries)**<br>Name: Conesby Quarry Phase I<br>Licence Number: 72064<br>Location: North Lincolnshire Council, Land/ Premises At, Normanby Road, Scunthorpe, N Lincolnshire, DN15 8QZ<br>Licence Holder: North Lincolnshire Council<br>Authority: Environment Agency - Anglian Region, Northern Area<br>Site Category: Other Landfill Sites Taking Special Waste<br>Max Input Rate: Not Supplied<br>**Licence Status: Issued**<br>Issued: 3rd March 1988<br>Positional Accuracy: Positioned by the supplier<br>Boundary Accuracy: As Supplied | H9NE (NW) | 0 | 2 | 489475 414447 |
| 89 | **Licensed Waste Management Facilities (Landfill Boundaries)**<br>Name: Bessemer Way Landfill<br>Licence Number: 43147<br>Location: Bessemer Way Landfill, Normanby Road, Bessemer Way, Scunthorpe, N Lincolnshire, DN15 8XE<br>Licence Holder: Onward Holdings Ltd<br>Authority: Environment Agency - Midlands Region, East Area<br>Site Category: Landfills Taking Non-biodegradeable Wastes (Not Construction)<br>Max Input Rate: Not Supplied<br>**Licence Status: Transferred**<br>Issued: Not Supplied<br>Positional Accuracy: Positioned by the supplier<br>Boundary Accuracy: As Supplied | H6NW (SW) | 0 | 2 | 489954 414020 |
| 90 | **Licensed Waste Management Facilities (Landfill Boundaries)**<br>Name: Crosby North Landfill<br>Licence Number: 0<br>Location: Crosby North Landfill Site, Dawes Lane, Scunthorpe, North Lincolnshire, DN15 6UW<br>Licence Holder: Tata Steel Uk Limited<br>Authority: Environment Agency - Midlands Region, East Area<br>Site Category: Waste Landfilling; >10 T/D with Capacity >25,000T Excluding Inert Waste<br>Max Input Rate: Not Supplied<br>**Licence Status: Effective**<br>Issued: Not Supplied<br>Positional Accuracy: Positioned by the supplier<br>Boundary Accuracy: As Supplied | H3NW (SE) | 765 | 2 | 490665 413245 |
| 91 | **Licensed Waste Management Facilities (Landfill Boundaries)**<br>Name: Crosby North Landfill - Epr/Zp3606bg<br>Licence Number: 0<br>Location: Crosby North Landfill Site, Dawes Lane, Scunthorpe, North Lincolnshire, DN15 6UW<br>Licence Holder: British Steel Limited<br>Authority: Environment Agency - Anglian Region, Northern Area<br>Site Category: Waste Landfilling; >10 T/D with Capacity >25,000T Excluding Inert Waste<br>Max Input Rate: Not Supplied<br>**Licence Status: Effective**<br>Issued: 30th March 2020<br>Positional Accuracy: Positioned by the supplier<br>Boundary Accuracy: As Supplied | H3SW (SE) | 961 | 2 | 490729 413054 |
| 92 | **Licensed Waste Management Facilities (Locations)**<br>Licence Number: 72064<br>Location: Land/ Premises At, Normanby Road, Scunthorpe, N Lincolnshire, DN15 8QZ<br>Operator Name: North Lincolnshire Council<br>Operator Location: Not Supplied<br>Authority: Environment Agency - Anglian Region, Northern Area<br>Site Category: Other Landfill Sites Taking Special Waste<br>**Licence Status: Closed**<br>Issued: 3rd March 1988<br>Last Modified: Not Supplied<br>Expires: Not Supplied<br>Suspended: Not Supplied<br>Revoked: Not Supplied<br>Surrendered: Not Supplied<br>IPPC Reference: Not Supplied<br>Positional Accuracy: Located by supplier to within 100m | H9NW (NW) | 93 | 2 | 489300 414500 |

| Map ID | Details | Quadrant Reference (Compass Direction) | Estimated Distance From Site | Contact | NGR |
|---|---|---|---|---|---|
| 93 | **Licensed Waste Management Facilities (Locations)**<br>Licence Number: 43734<br>Location: Pps Metal Recycling, Wybeck Road, Mannaberg Way, Scunthorpe, N Lincolnshire, DN15 8XF<br>Operator Name: Aaraav Metal Recycling Limited<br>Operator Location: Not Supplied<br>Authority: Environment Agency - Midlands Region, East Area<br>Site Category: Metal Recycling Sites (Vehicle Dismantlers)<br>**Licence Status: Transferred**<br>Issued: 10th October 2007<br>Last Modified: Not Supplied<br>Expires: Not Supplied<br>Suspended: Not Supplied<br>Revoked: Not Supplied<br>Surrendered: Not Supplied<br>IPPC Reference: Not Supplied<br>Positional Accuracy: Located by supplier to within 10m | H1SE (SW) | 167 | 2 | 489480 412904 |
| 94 | **Licensed Waste Management Facilities (Locations)**<br>Licence Number: 73159<br>Location: North Lincolnshire Borough Council, Normanby Road, Scunthorpe, N Lincolnshire, DN15 8QZ<br>Operator Name: North Lincolnshire Council<br>Operator Location: Not Supplied<br>Authority: Environment Agency - Anglian Region, Northern Area<br>Site Category: Landfills Taking Other Wastes (Construction, Demolition, Dredgings)<br>**Licence Status: To PPC**<br>Issued: 4th January 2005<br>Last Modified: Not Supplied<br>Expires: Not Supplied<br>Suspended: Not Supplied<br>Revoked: Not Supplied<br>Surrendered: Not Supplied<br>IPPC Reference: BV0627IL<br>Positional Accuracy: Located by supplier to within 100m | H9NE (NW) | 189 | 2 | 489500 414600 |
| 94 | **Licensed Waste Management Facilities (Locations)**<br>Licence Number: 73228<br>Location: Normanby Road, Scunthorpe, N Lincs, DN15 8QZ<br>Operator Name: North Lincolnshire Council<br>Operator Location: Church Square House, Po Box 42, Scunthorpe, N Lincs, DN15 6XQ<br>Authority: Environment Agency - Anglian Region, Northern Area<br>Site Category: Household, Commercial And Industrial Waste Landfills<br>**Licence Status: Issued**<br>Issued: 1st November 2004<br>Last Modified: Not Supplied<br>Expires: Not Supplied<br>Suspended: Not Supplied<br>Revoked: Not Supplied<br>Surrendered: Not Supplied<br>IPPC Reference: Not Supplied<br>Positional Accuracy: Located by supplier to within 100m | H9NE (NW) | 189 | 2 | 489500 414600 |
| 94 | **Licensed Waste Management Facilities (Locations)**<br>Licence Number: 70839<br>Location: Normanby Road, Scunthorpe, N Lincolnshire, DN15 8QZ<br>Operator Name: North Lincolnshire Council<br>Operator Location: Not Supplied<br>Authority: Environment Agency - Anglian Region, Northern Area<br>Site Category: Other Landfill Sites Taking Special Waste<br>**Licence Status: To PPC**<br>Issued: 25th May 1995<br>Last Modified: Not Supplied<br>Expires: 4th January 2005<br>Suspended: Not Supplied<br>Revoked: Not Supplied<br>Surrendered: Not Supplied<br>IPPC Reference: BV0627IL<br>Positional Accuracy: Located by supplier to within 100m | H9NE (NW) | 189 | 2 | 489500 414600 |

| Map ID | Details | Quadrant Reference (Compass Direction) | Estimated Distance From Site | Contact | NGR |
|---|---|---|---|---|---|
| 95 | **Licensed Waste Management Facilities (Locations)**<br>Licence Number: 402966<br>Location: Normanby Road, Scunthorpe, N Lincolnshire, DN15 8QZ<br>Operator Name: Overhall Contractors Limited<br>Operator Location: Not Supplied<br>Authority: Environment Agency - Midlands Region, East Area<br>Site Category: Inert & excavation Waste TS + treatment<br>**Licence Status: Issued**<br>Issued: 22nd December 2015<br>Last Modified: Not Supplied<br>Expires: Not Supplied<br>Suspended: Not Supplied<br>Revoked: Not Supplied<br>Surrendered: Not Supplied<br>IPPC Reference: Not Supplied<br>Positional Accuracy: Located by supplier to within 10m | H5NW (W) | 363 | 2 | 489190 413869 |
| | **Local Authority Landfill Coverage**<br>Name: North Lincolnshire Unitary Council - Has no landfill data to supply | | 0 | 3 | 490109 414162 |

| Map ID | Details | Quadrant Reference (Compass Direction) | Estimated Distance From Site | Contact | NGR |
|---|---|---|---|---|---|
| 96 | **Registered Landfill Sites**<br>Licence Holder: Sita Products & Services Ltd<br>Licence Reference: A 810 MAR97<br>Site Location: Dragonby Landfill Site A, Normanby Road, SCUNTHORPE, Lincolnshire, DN15 8QZ<br>Licence Easting: 489800<br>Licence Northing: 414100<br>Operator Location: The Pickeridge, Stoke Common Road, FULMER, Buckinghamshire, SL3 6HA<br>Authority: Environment Agency - Anglian Region, Northern Area<br>Site Category: Landfill<br>Max Input Rate: Large (Equal to or greater than 75,000 and less than 250,000 tonnes per year)<br>Waste Source Restrictions: No known restriction on source of waste<br>Status: Operational as far as is knownOperational<br>Dated: 1st April 1997<br>Preceded By Licence: A 810<br>Superseded By Licence: Not Given<br>Positional Accuracy: Manually positioned to the address or location<br>Boundary Accuracy: Not Applicable<br>Authorised Waste: Animal Proc.Wastes/Carcasses/Flesh<br>Cement Bonded Asbestos<br>Cement.Sludge - Concrete Manuf.<br>Construction And Demolition Wastes<br>Contaminated Earth<br>Contaminated Rubbish/Bags/Sacks<br>Dyestuffs Powder Waste<br>Empty Used Containers<br>Epoxy Resins<br>Fats, Waxes And Greases<br>Food Processing Waste<br>Foundry Sand<br>Fragmentiser Waste<br>Fume Extraction Plant Waste<br>Glass Batch Waste<br>Glue Wastes<br>Highway Sweeper/Gulley Contents<br>Household + Commercial Waste<br>Incinerator Ash<br>Ind. Non-Haz. Waste<br>Industrial Effluent Treatment Sludge<br>Interceptor Pit Wastes From Garages<br>Ion-Exchange Resin Wastes<br>Iron Sulphate<br>Latex Sludge<br>Paint Waste<br>Phenolic Filtercake<br>Plasterboard<br>Polyester Powder<br>Pulverised Fuel Ash<br>Sewage Sludge<br>Soil Contamin.With Beet Rhizomania<br>Special Wastes (As In '96 Regs)<br>Spent Alumina Catalyst<br>Tannery & Fellmongers Waste<br>Tar, Pitch, Bitumen<br>Tyres<br>Used Filter Materials<br>Waste Treated Timber<br>Prohibited Waste: Drummed Waste<br>Fly Ash/Blended Waste Mixture<br>Liquid Wastes<br>Special Wastes (As In S17 1980)<br>Environment Agency must give specific authorisation for this waste to be acceptedWaste requires prior approval: Distillation Residues<br>Spent Oxide From Coking Works<br>Tank Cleaning Sludge<br>Waste N.O.S. | H6NW (W) | 0 | 2 | 489800 414100 |

| Map ID | Details | Quadrant Reference (Compass Direction) | Estimated Distance From Site | Contact | NGR |
|---|---|---|---|---|---|
| | **Registered Landfill Sites** | | | | |
| 96 | Licence Holder: Drinkwater Sabey Ltd<br>Licence Reference: A 810<br>Site Location: Dragonby Landfill Site A, Normanby Road, SCUNTHORPE, Lincolnshire, DN15 8QZ<br>Licence Easting: 489800<br>Licence Northing: 414100<br>Operator Location: The Pickeridge, Stoke Common Road, FULMER, Buckinghamshire, SL3 6HA<br>Authority: Environment Agency - Anglian Region, Northern Area<br>Site Category: Landfill<br>Max Input Rate: Large (Equal to or greater than 75,000 and less than 250,000 tonnes per year)<br>Waste Source Restrictions: No known restriction on source of waste<br>Status: Record supersededSuperseded<br>Dated: 1st August 1995<br>Preceded By Licence: A 810<br>Superseded By Licence: A 810 MAR97<br>Positional Accuracy: Manually positioned to the address or location<br>Boundary Accuracy: Not Applicable<br>Authorised Waste: Animal Proc. Waste Incl. Flesh/Carcass; Cement Bonded Asbestos; Cement. Sludge/Slurry Ex Concrete Manu; Com. & Ind. Non-Haz. Waste; Construction And Demolition Wastes; Contaminated Rubbish/Bags/Sacks; Dyestuffs Powder; Empty Used Containers; Epoxy Resins; Est.Max.Input (Statement Of Intent); Excavated Waste; Food Processing Wastes; Foundry Sand; Glass Batch Waste; Glue Wastes; Gulley Emptyings & Incinerator Ash; Industrial Effluent Treatment Sludge; Ion-Exchange Resin Wastes; Iron Sulphate; Latex, Latex/Rubber Sol'Ns/Susp'Ns; Mineral Oils; Paint Waste Solids; Plasterboard; Pulverised Fuel Ash; Road Sweepings From Highway Maintenanc; Sewage Sludge; Spent Alumina Catalyst; Tannery & Fellmongers Waste; Tar, Pitch, Bitumen, Asphalts; Used Filter Materials; Waste Treated Timber<br>Prohibited Waste: Drummed Waste; Liquid Wastes; Poisonous, Noxious, Polluting Wastes; Special Wastes<br>Environment Agency must give specific authorisation for this waste to be acceptedWaste requires prior approval: Contaminated Soil; Distillation Residues; Fragmentiser Waste; Fume Extraction Plant Waste; Interceptor Pit Wastes From Garages; Phenolic Filter Ckae; Scrap Rubber Tyres; Soil Contam.With Beet Rhizomania; Spent Oxide From Coking Works; Tank Cleaning Sludge; Waste N.O.S. | H6NW (W) | 0 | 2 | 489800 414100 |

| Map ID | Details | Quadrant Reference (Compass Direction) | Estimated Distance From Site | Contact | NGR |
|---|---|---|---|---|---|
| 96 | **Registered Landfill Sites**<br>Licence Holder: Drinkwater Sabey Ltd<br>Licence Reference: A 810<br>Site Location: Dragonby Landfill Site A, Normanby Road, SCUNTHORPE, Lincolnshire, DN15 8QZ<br>Licence Easting: 489800<br>Licence Northing: 414100<br>Operator Location: The Pickeridge, Stoke Common Road, FULMER, Buckinghamshire, SL3 6HA<br>Authority: Environment Agency - Anglian Region, Northern Area<br>Site Category: Landfill<br>Max Input Rate: Large (Equal to or greater than 75,000 and less than 250,000 tonnes per year)<br>Waste Source Restrictions: No known restriction on source of waste<br>Status: Record supersededSuperseded<br>Dated: 29th April 1992<br>Preceded By Licence: Not Given<br>Superseded By Licence: A 810<br>Positional Accuracy: Manually positioned to the address or location<br>Boundary Accuracy: Not Applicable<br>Authorised Waste: Cement. Sludge/Slurry Ex Concrete Manu<br>Commercial Waste<br>Construction And Demolition Wastes<br>Contaminated Rubbish/Bags/Sacks<br>Empty Used Containers<br>Est.Max.Input (Statement Of Intent)<br>Excavated Waste<br>Food Processing Wastes<br>Foundry Sand<br>Gulley Emptyings &<br>Ind. Non-Haz. Waste<br>Interceptor Pit Wastes From Garages<br>Paint Waste Solids<br>Road Sweepings From Highway Maintenanc<br>Used Filter Materials<br>Waste Treated Timber<br>Prohibited Waste: Special Wastes<br>Environment Agency must give specific authorisation for this waste to be acceptedWaste requires prior approval: Scrap Rubber Tyres<br>Soil Contam.With Beet Rhizomania<br>Spent Oxide From Coking Works | H6NW (W) | 0 | 2 | 489800 414100 |
| 97 | **Registered Landfill Sites**<br>Licence Holder: Drinkwater Sabey Ltd<br>Licence Reference: A 777<br>Site Location: Dragonby Landfill, Normanby Road, Scunthorpe, Lincolnshire<br>Licence Easting: 490050<br>Licence Northing: 413900<br>Operator Location: The Pickeridge, Stoke Common Road, FULMER, Buckinghamshire, SL3 6HA<br>Authority: Environment Agency - Anglian Region, Northern Area<br>Site Category: Landfill<br>Max Input Rate: Medium (Equal to or greater than 25,000 and less than 75,000 tonnes per year)<br>Waste Source Restrictions: No known restriction on source of waste<br>Status: Licence lapsed/cancelled/defunct/not applicable/surrenderedCancelled<br>Dated: 1st April 1992<br>Preceded By Licence: 55/19/777/M<br>Superseded By Licence: Not Given<br>Positional Accuracy: Manually positioned to the address or location<br>Boundary Accuracy: Not Applicable<br>Authorised Waste: Bonded Asbestos<br>Construction And Demolition Wastes<br>Excavation Materials<br>Foundry Sand<br>Prohibited Waste: Poisonous, Noxious, Polluting Wastes | H6NW (S) | 7 | 2 | 490050 413900 |

| Map ID | Details | Quadrant Reference (Compass Direction) | Estimated Distance From Site | Contact | NGR |
|---|---|---|---|---|---|
| 97 | **Registered Landfill Sites**<br>Licence Holder: Drinkwater Sabey Ltd<br>Licence Reference: 55/19/777/M<br>Site Location: Dragonby Landfill, Normanby Road, Scunthorpe, Lincolnshire<br>Licence Easting: 490050<br>Licence Northing: 413900<br>Operator Location: The Pickeridge, Stoke Common Road, FULMER, Buckinghamshire, SL3 6HA<br>Authority: Environment Agency - Anglian Region, Northern Area<br>Site Category: Landfill<br>Max Input Rate: Large (Equal to or greater than 75,000 and less than 250,000 tonnes per year)<br>Waste Source Restrictions: No known restriction on source of waste<br>Status: Record supersededSuperseded<br>Dated: 1st July 1990<br>Preceded By Licence: Not Given<br>Superseded By Licence: A 777<br>Positional Accuracy: Manually positioned to the address or location<br>Boundary Accuracy: Not Applicable<br>Authorised Waste: Bonded Asbestos<br>Excavation Waste<br>Foundry Sand<br>Inert Constr'N/Demol. Waste<br>Prohibited Waste: Leachable Phenols<br>Poisonous, Noxious, Polluting Wastes | H6NW (S) | 7 | 2 | 490050 413900 |
| 98 | **Registered Landfill Sites**<br>Licence Holder: North Lincolnshire Council<br>Licence Reference: A 737 MAR97<br>Site Location: Normanby Road Landfill, Conesby Quarry 1, Scunthorpe, Lincolnshire<br>Licence Easting: 489300<br>Licence Northing: 414500<br>Operator Location: Land Reclamation Group, Church Square House, Po Box 42, Scunthorpe, Lincolnshire, Dn15 6xq<br>Authority: Environment Agency - Anglian Region, Northern Area<br>Site Category: Landfill<br>Max Input Rate: Very Large (Equal to or greater than 250,000 tonnes per year)<br>Waste Source Restrictions: Some restriction on source of waste<br>Status: Site Closed<br>Dated: 1st August 1991<br>Preceded By Licence: 55/19/737/M<br>Superseded By Licence: Not Given<br>Positional Accuracy: Manually positioned to the address or location<br>Boundary Accuracy: Not Applicable<br>Authorised Waste: Contam. Excav.Mat'L & Demol.Rubble<br>Contam.Excav. Mat'L & Demol. Rubble<br>Inert Non-Haz. Demol. Waste<br>Rock & Soil<br>Slag<br>Prohibited Waste: Asbestos<br>Liquid Wastes<br>Environment Agency must give specific authorisation for this waste to be acceptedWaste requires prior approval: Fertiliser Manuf.Residue | H9NW (NW) | 93 | 2 | 489300 414500 |

| Map ID | Details | Quadrant Reference (Compass Direction) | Estimated Distance From Site | Contact | NGR |
|---|---|---|---|---|---|
| 98 | **Registered Landfill Sites**<br>Licence Holder: Glanford & Scunthorpe Joint Committee<br>Licence Reference: 55/19/737/M<br>Site Location: Normanby Road, Normanby Park Steelworks, Scunthorpe, Lincolnshire<br>Licence Easting: 489300<br>Licence Northing: 414500<br>Operator Location: As Site Address<br>Authority: Environment Agency - Anglian Region, Northern Area<br>Site Category: Landfill<br>Max Input Rate: Undefined<br>Waste Source Restrictions: Waste produced/controlled by licence holder<br>Status: Record supersededSuperseded<br>Dated: 3rd March 1988<br>Preceded By Licence: Not Given<br>Superseded By Licence: A 737 MAR97<br>Positional Accuracy: Manually positioned to the address or location<br>Boundary Accuracy: Not Applicable<br>Authorised Waste: Non-Haz. Demolition Waste<br>Rock & Soil<br>Slag | H9NW (NW) | 93 | 2 | 489300 414500 |
| 99 | **Registered Landfill Sites**<br>Licence Holder: North Lincolnshire Council<br>Licence Reference: A 938<br>Site Location: Conesby Quarry 2, Normanby Road, Scunthorpe, Lincolnshire<br>Licence Easting: 489600<br>Licence Northing: 414600<br>Operator Location: Civic Centre, SCUNTHORPE, Lincolnshire, DN16 1AB<br>Authority: Environment Agency - Anglian Region, Northern Area<br>Site Category: Landfill<br>Max Input Rate: Large (Equal to or greater than 75,000 and less than 250,000 tonnes per year)<br>Waste Source Restrictions: Some restriction on source of waste<br>Status: Operational as far as is knownOperational<br>Dated: 25th September 2000<br>Preceded By Licence: A 938<br>Superseded By Licence: Not Given<br>Positional Accuracy: Manually positioned to the address or location<br>Boundary Accuracy: Not Applicable<br>Authorised Waste: Contam..Waste Excav. From Former Normanby Park Steelworks Site - Contam.With<br>Maximum Waste Permitted By Licence<br>Oil<br>Phenaol<br>Process Sludges<br>Solid Excav.Waste From Reclam. Of Former Normanby Park Steelworks Site<br>Solid Re-Excav.Waste From Former Normanby Park Steelworks Tip& Sludge Lagoons<br>Tar<br>Prohibited Waste: Liquid Wastes<br>Other Waste / Waste Not Otherwise Specified<br>Wastes Which Were Special Waste Before 1996 Regs<br>Environment Agency must give specific authorisation for this waste to be acceptedWaste requires prior approval: Compatible, Solid, Non-Inert & Difficult Waste From Waters Edge Site | H9NE (NW) | 131 | 2 | 489600 414600 |

| Map ID | Details | Quadrant Reference (Compass Direction) | Estimated Distance From Site | Contact | NGR |
|---|---|---|---|---|---|
| 99 | **Registered Landfill Sites**<br>Licence Holder: North Lincolnshire Council<br>Licence Reference: A 938<br>Site Location: Conesby Quarry 2, Normanby Road, Scunthorpe, Lincolnshire<br>Licence Easting: 489600<br>Licence Northing: 414600<br>Operator Location: Civic Centre, SCUNTHORPE, Lincolnshire, DN16 1AB<br>Authority: Environment Agency - Anglian Region, Northern Area<br>Site Category: Landfill<br>Max Input Rate: Large (Equal to or greater than 75,000 and less than 250,000 tonnes per year)<br>Waste Source Restrictions: Some restriction on source of waste<br>Status: Record supersededSuperseded<br>Dated: 26th March 1997<br>Preceded By Licence: A 938<br>Superseded By Licence: A 938<br>Positional Accuracy: Manually positioned to the address or location<br>Boundary Accuracy: Not Applicable<br>Authorised Waste: Oil<br>Phenol<br>Process Sludges<br>Solid Excavation Waste<br>Solid Waste Contaminated With<br>Solid Waste Re-Excavated Rom Steelworks Tip/Sludge Lagoons<br>Tar<br>Prohibited Waste: Liquid Wastes<br>Spec.Waste (Epa'90:S62/1996 Regs)<br>Waste N.O.S. | H9NE (NW) | 131 | 2 | 489600 414600 |
| 99 | **Registered Landfill Sites**<br>Licence Holder: North Lincolnshire Council<br>Licence Reference: A 938<br>Site Location: Conesby Quarry 2, Normanby Road, Scunthorpe, Lincolnshire<br>Licence Easting: 489600<br>Licence Northing: 414600<br>Operator Location: Civic Centre, SCUNTHORPE, Lincolnshire, DN16 1AB<br>Authority: Environment Agency - Anglian Region, Northern Area<br>Site Category: Landfill<br>Max Input Rate: Large (Equal to or greater than 75,000 and less than 250,000 tonnes per year)<br>Waste Source Restrictions: Some restriction on source of waste<br>Status: Record supersededSuperseded<br>Dated: 25th May 1995<br>Preceded By Licence: Not Given<br>Superseded By Licence: A 938<br>Positional Accuracy: Manually positioned to the address or location<br>Boundary Accuracy: Not Applicable<br>Authorised Waste: Contam.Excav'N Mat'L<br>Excav'N Mat'L<br>Mat'L Contam.With Tar/Oil/Phenol Proc.<br>Mat'L From Steelworks Tip/Lagoon<br>Prohibited Waste: Liquid Wastes<br>Special Wastes<br>Waste N.O.S. | H9NE (NW) | 131 | 2 | 489600 414600 |

| Map ID | Details | Quadrant Reference (Compass Direction) | Estimated Distance From Site | Contact | NGR |
|---|---|---|---|---|---|
| | **Registered Landfill Sites** | | | | |
| 100 | Licence Holder: B.S.C.<br>Licence Reference: 55/19/173/A<br>Site Location: Winterton Road Tip, Scunthorpe, Lincolnshire<br>Licence Easting: 489850<br>Licence Northing: 413000<br>Operator Location: Scunthorpe, Scunthorpe, Lincolnshire<br>Authority: Environment Agency - Midlands Region, Lower Trent Area<br>Site Category: Landfill<br>Max Input Rate: Medium (Equal to or greater than 25,000 and less than 75,000 tonnes per year)<br>Waste Source Restrictions: No known restriction on source of waste<br>Status: Licence lapsed/cancelled/defunct/not applicable/surrenderedCancelled<br>Dated: 1st September 1977<br>Preceded By Licence: Not Given<br>Superseded By Licence: Not Given<br>Positional Accuracy: Manually positioned to the address or location<br>Boundary Accuracy: Not Applicable<br>Authorised Waste: Acid Tars<br>Fats, Waxes And Greases<br>Industrial Effluent Treatment Sludge<br>Mineral Oils<br>Environment Agency must give specific authorisation for this waste to be acceptedWaste requires prior approval: Notifiable Wastes<br>Slag, Boiler/Flue Cleanings | H2SW (S) | 548 | 2 | 489850 413000 |

| Map ID | Details | Quadrant Reference (Compass Direction) | Estimated Distance From Site | Contact | NGR |
|---|---|---|---|---|---|
| | **BGS 1:625,000 Solid Geology**<br>Description: Lias Group | H10SW (N) | 0 | 1 | 490109 414162 |
| 101 | **BGS Recorded Mineral Sites**<br>Site Name: Flixborough Slag Heap<br>Location: Flixborough, Scunthorpe, Lincolnshire<br>Source: British Geological Survey, National Geoscience Information Service<br>Reference: 223824<br>Type: Tip<br>**Status: Active**<br>Operator: Tata Steel Uk Ltd.<br>Operator Location: Not Supplied<br>Periodic Type: Not Available<br>Geology: Blast Furnace Slag<br>Commodity: Blast Furnace Slag<br>Positional Accuracy: Located by supplier to within 10m | H9SE (W) | 0 | 1 | 489500 414185 |
| 102 | **BGS Recorded Mineral Sites**<br>Site Name: Flixborough<br>Location: Flixborough, Scunthorpe, Lincolnshire<br>Source: British Geological Survey, National Geoscience Information Service<br>Reference: 6681<br>Type: Opencast<br>**Status: Dormant**<br>Operator: Tata Steel Uk Ltd.<br>Operator Location: Not Supplied<br>Periodic Type: Jurassic<br>Geology: Frodingham Ironstone Member<br>Commodity: Iron Ore - Ironstone<br>Positional Accuracy: Located by supplier to within 10m | H10NW (NW) | 24 | 1 | 489900 414490 |
| 103 | **BGS Recorded Mineral Sites**<br>Site Name: Conesby Rock Store<br>Location: Flixborough, Scunthorpe, Lincolnshire<br>Source: British Geological Survey, National Geoscience Information Service<br>Reference: 223823<br>Type: Tip<br>**Status: Dormant**<br>Operator: Tata Steel Uk Ltd.<br>Operator Location: Not Supplied<br>Periodic Type: Jurassic<br>Geology: Frodingham Ironstone Member<br>Commodity: Iron Ore - Ironstone<br>Positional Accuracy: Located by supplier to within 10m | H9SE (NW) | 61 | 1 | 489575 414420 |
| 104 | **BGS Recorded Mineral Sites**<br>Site Name: Berkley East Opencast Mine<br>Location: Dragonby, Scunthorpe, North Lincolnshire<br>Source: British Geological Survey, National Geoscience Information Service<br>Reference: 222106<br>Type: Opencast<br>**Status: Ceased**<br>Operator: Tata Steel Uk Ltd.<br>Operator Location: Not Supplied<br>Periodic Type: Jurassic<br>Geology: Frodingham Ironstone Member<br>Commodity: Iron Ore - Ironstone<br>Positional Accuracy: Located by supplier to within 10m | H6NE (SE) | 125 | 1 | 490215 413975 |
| 105 | **BGS Recorded Mineral Sites**<br>Site Name: Conesby Quarry<br>Location: Scunthorpe, Lincolnshire<br>Source: British Geological Survey, National Geoscience Information Service<br>Reference: 222010<br>Type: Opencast<br>**Status: Ceased**<br>Operator: Appleby Slag Reduction Ltd.<br>Operator Location: Not Supplied<br>Periodic Type: Jurassic<br>Geology: Frodingham Ironstone Member<br>Commodity: Iron Ore - Ironstone<br>Positional Accuracy: Located by supplier to within 10m | H14SE (N) | 178 | 1 | 490360 414900 |

| Map ID | Details | Quadrant Reference (Compass Direction) | Estimated Distance From Site | Contact | NGR |
|---|---|---|---|---|---|
| 106 | **BGS Recorded Mineral Sites**<br>Site Name: Conesby Quarry<br>Location: Flixborough, Scunthorpe, Lincolnshire<br>Source: British Geological Survey, National Geoscience Information Service<br>Reference: 3219<br>Type: Opencast<br>**Status: Ceased**<br>Operator: Appleby Slag Reduction Ltd.<br>Operator Location: Not Supplied<br>Periodic Type: Jurassic<br>Geology: Frodingham Ironstone Member<br>Commodity: Iron Ore - Ironstone<br>Positional Accuracy: Located by supplier to within 10m | H9NW (NW) | 193 | 1 | 489345 414590 |
| 107 | **BGS Recorded Mineral Sites**<br>Site Name: Dragonby Mine<br>Location: Roxby, Scunthorpe, Lincolnshire<br>Source: British Geological Survey, National Geoscience Information Service<br>Reference: 6675<br>Type: Underground<br>**Status: Dormant**<br>Operator: Tata Steel Uk Ltd.<br>Operator Location: Not Supplied<br>Periodic Type: Jurassic<br>Geology: Frodingham Ironstone Member<br>Commodity: Iron Ore - Ironstone<br>Positional Accuracy: Located by supplier to within 10m | H14SE (NE) | 211 | 1 | 490461 414780 |
| 108 | **BGS Recorded Mineral Sites**<br>Site Name: Berkley Ironstone Pit<br>Location: Scunthorpe, Lincolnshire<br>Source: British Geological Survey, National Geoscience Information Service<br>Reference: 249078<br>Type: Opencast<br>**Status: Ceased**<br>Operator: Tata Steel Uk Ltd.<br>Operator Location: Not Supplied<br>Periodic Type: Jurassic<br>Geology: Frodingham Ironstone Member<br>Commodity: Iron Ore - Ironstone<br>Positional Accuracy: Located by supplier to within 10m | H6SE (SE) | 214 | 1 | 490345 413739 |
| 109 | **BGS Recorded Mineral Sites**<br>Site Name: Dragonby Ironstone Pit<br>Location: Scunthorpe, Lincolnshire<br>Source: British Geological Survey, National Geoscience Information Service<br>Reference: 249080<br>Type: Opencast<br>**Status: Ceased**<br>Operator: Tata Steel Uk Ltd.<br>Operator Location: Not Supplied<br>Periodic Type: Jurassic<br>Geology: Frodingham Ironstone Member<br>Commodity: Iron Ore - Ironstone<br>Positional Accuracy: Located by supplier to within 10m | H6SE (S) | 360 | 1 | 490342 413516 |
| 110 | **BGS Recorded Mineral Sites**<br>Site Name: Dragonby Ironstone Pit<br>Location: Scunthorpe, Lincolnshire<br>Source: British Geological Survey, National Geoscience Information Service<br>Reference: 6669<br>Type: Opencast<br>**Status: Dormant**<br>Operator: Tata Steel Uk Ltd.<br>Operator Location: Not Supplied<br>Periodic Type: Jurassic<br>Geology: Frodingham Ironstone Member<br>Commodity: Iron Ore - Ironstone<br>Positional Accuracy: Located by supplier to within 100m | H7SW (SE) | 416 | 1 | 490500 413600 |
| 111 | **BGS Recorded Mineral Sites**<br>Site Name: North Lindsey Ironstone Pit<br>Location: Scunthorpe, Lincolnshire<br>Source: British Geological Survey, National Geoscience Information Service<br>Reference: 249079<br>Type: Opencast<br>**Status: Ceased**<br>Operator: Tata Steel Uk Ltd.<br>Operator Location: Not Supplied<br>Periodic Type: Jurassic<br>Geology: Frodingham Ironstone Member<br>Commodity: Iron Ore - Ironstone<br>Positional Accuracy: Located by supplier to within 10m | H7SW (SE) | 556 | 1 | 490561 413448 |

| Map ID | Details | Quadrant Reference (Compass Direction) | Estimated Distance From Site | Contact | NGR |
|---|---|---|---|---|---|
| 112 | **BGS Recorded Mineral Sites**<br>Site Name: Sheffields Plantation<br>Location: Dragonby, Scunthorpe, North Lincolnshire<br>Source: British Geological Survey, National Geoscience Information Service<br>Reference: 121608<br>Type: Opencast<br>**Status: Ceased**<br>Operator: Unknown Operator<br>Operator Location: Not Supplied<br>Periodic Type: Jurassic<br>Geology: Charmouth Mudstone Formation<br>Commodity: Common Clay and Shale<br>Positional Accuracy: Located by supplier to within 10m | H15NW (NE) | 673 | 1 | 490679 415324 |
| 113 | **BGS Recorded Mineral Sites**<br>Site Name: Crosby<br>Location: Scunthorpe, Lincolnshire<br>Source: British Geological Survey, National Geoscience Information Service<br>Reference: 6668<br>Type: Opencast<br>**Status: Dormant**<br>Operator: Tata Steel Uk Ltd.<br>Operator Location: Not Supplied<br>Periodic Type: Jurassic<br>Geology: Frodingham Ironstone Member<br>Commodity: Iron Ore - Ironstone<br>Positional Accuracy: Located by supplier to within 100m | H2NW (S) | 707 | 1 | 490100 413100 |
| 114 | **BGS Recorded Mineral Sites**<br>Site Name: Crosby<br>Location: Scunthorpe, Lincolnshire<br>Source: British Geological Survey, National Geoscience Information Service<br>Reference: 6670<br>Type: Opencast<br>**Status: Dormant**<br>Operator: Tata Steel Uk Ltd.<br>Operator Location: Not Supplied<br>Periodic Type: Jurassic<br>Geology: Frodingham Ironstone Member<br>Commodity: Iron Ore - Ironstone<br>Positional Accuracy: Located by supplier to within 100m | H2NE (S) | 731 | 1 | 490300 413100 |
| 115 | **BGS Recorded Mineral Sites**<br>Site Name: Dragonby Ironstone Pit<br>Location: Scunthorpe, Lincolnshire<br>Source: British Geological Survey, National Geoscience Information Service<br>Reference: 249081<br>Type: Opencast<br>**Status: Ceased**<br>Operator: Tata Steel Uk Ltd.<br>Operator Location: Not Supplied<br>Periodic Type: Jurassic<br>Geology: Frodingham Ironstone Member<br>Commodity: Iron Ore - Ironstone<br>Positional Accuracy: Located by supplier to within 10m | H3NE (SE) | 969 | 1 | 490943 413267 |
| | **Coal Mining Affected Areas**<br>In an area that might not be affected by coal mining | | | | |
| | **Mining Instability**<br>Mining Evidence: Conclusive Iron Ore Mining<br>Source: Ove Arup & Partners<br>Boundary Quality: As Supplied | H10SW (N) | 0 | - | 490109 414162 |
| | **Man-Made Mining Cavities**<br>Easting: 489400<br>Northing: 414500<br>Distance: 119<br>Quadrant Reference: H9<br>Quadrant Reference: NW<br>Bearing Ref: NW<br>Cavity Type: Ironstone Mine-Details unknown<br>Commodity: Iron<br>Solid Geology Detail: Frodingham Ironstone, Scunthorpe Mudstone, Penarth Group, Mercia Mudstone Group<br>Superficial Geology Detail: Worked Ground | H9NW (NW) | 119 | 6 | 489400 414500 |

| Map ID | Details | Quadrant Reference (Compass Direction) | Estimated Distance From Site | Contact | NGR |
|---|---|---|---|---|---|
| | **Man-Made Mining Cavities**<br>Easting: 490400<br>Northing: 414700<br>Distance: 122<br>Quadrant Reference: H10<br>Quadrant Reference: NE<br>Bearing Ref: NE<br>Cavity Type: Ironstone Mine-Entry Adits<br>Commodity: Iron<br>Solid Geology Detail: Coleby Mudstones, Frodingham Ironstone, Scunthorpe Mudstone, Penarth Group, Mercia Mudstone Group<br>Superficial Geology Detail: Made Ground | H10NE (NE) | 122 | 6 | 490400 414700 |
| | **Man-Made Mining Cavities**<br>Easting: 490500<br>Northing: 414900<br>Distance: 295<br>Quadrant Reference: H15<br>Quadrant Reference: SW<br>Bearing Ref: NE<br>Cavity Type: PILLAR & STALL IRONSTONE MINE-KNOWN MINED GROUND<br>Commodity: Iron<br>Solid Geology Detail: Coleby Mudstones, Frodingham Ironstone, Scunthorpe Mudstone, Penarth Group, Mercia Mudstone Group<br>Superficial Geology Detail: Made Ground | H15SW (NE) | 295 | 6 | 490500 414900 |
| | **Man-Made Mining Cavities**<br>Easting: 490700<br>Northing: 414700<br>Distance: 419<br>Quadrant Reference: H11<br>Quadrant Reference: NW<br>Bearing Ref: NE<br>Cavity Type: PILLAR & STALL IRONSTONE MINE-KNOWN MINED GROUND<br>Commodity: Iron<br>Solid Geology Detail: NORTHAMPTON SAND FORMATION COLEBY MUDSTONES SCUNTHORPE MUDSTONES FRODINGHAM IRONSTONE PENARTH GROUP<br>Superficial Geology Detail: Blown Sand | H11NW (NE) | 419 | 6 | 490700 414700 |
| | **Man-Made Mining Cavities**<br>Easting: 490900<br>Northing: 414900<br>Distance: 660<br>Quadrant Reference: H15<br>Quadrant Reference: SE<br>Bearing Ref: NE<br>Cavity Type: PILLAR & STALL IRONSTONE MINE-KNOWN MINED GROUND<br>Commodity: Iron<br>Solid Geology Detail: LINCOLNSHIRE LIMESTONE GRANTHAM FORMATION NORTHAMPTON SAND FORMATION COLEBY MUDSTONES SCUNTHORPE MUDSTONES FRODINGHAM IRONSTONE PENARTH GROUP<br>Superficial Geology Detail: Blown Sand | H15SE (NE) | 660 | 6 | 490900 414900 |
| | **Man-Made Mining Cavities**<br>Easting: 491100<br>Northing: 414700<br>Distance: 819<br>Quadrant Reference: H11<br>Quadrant Reference: NE<br>Bearing Ref: NE<br>Cavity Type: PILLAR & STALL IRONSTONE MINE-KNOWN MINED GROUND<br>Commodity: Iron<br>Solid Geology Detail: LINCOLNSHIRE LIMESTONE GRANTHAM FORMATION NORTHAMPTON SAND FORMATION COLEBY MUDSTONES SCUNTHORPE MUDSTONES FRODINGHAM IRONSTONE PENARTH GROUP<br>Superficial Geology Detail: Blown Sand | H11NE (NE) | 819 | 6 | 491100 414700 |

| Map ID | Details | Quadrant Reference (Compass Direction) | Estimated Distance From Site | Contact | NGR |
|---|---|---|---|---|---|
| | **Man-Made Mining Cavities**<br>Easting: 491200<br>Northing: 414800<br>Distance: 928<br>Quadrant Reference: H16<br>Quadrant Reference: SW<br>Bearing Ref: NE<br>Cavity Type: PILLAR & STALL IRONSTONE MINE-KNOWN MINED GROUND<br>Commodity: Iron<br>Solid Geology Detail: LINCOLNSHIRE LIMESTONE GRANTHAM FORMATION NORTHAMPTON SAND FORMATION COLEBY MUDSTONES SCUNTHORPE MUDSTONES FRODINGHAM IRONSTONE PENARTH GROUP<br>Superficial Geology Detail: Blown Sand | H16SW (NE) | 928 | 6 | 491200 414800 |
| | **Non Coal Mining Areas of Great Britain**<br>Risk: Highly Likely<br>Source: British Geological Survey, National Geoscience Information Service | H14SE (N) | 64 | 1 | 490290 414799 |
| | **Non Coal Mining Areas of Great Britain**<br>Risk: Highly Likely<br>Source: British Geological Survey, National Geoscience Information Service | H10SE (E) | 111 | 1 | 490290 414162 |
| | **Non Coal Mining Areas of Great Britain**<br>Risk: Highly Likely<br>Source: British Geological Survey, National Geoscience Information Service | H10NE (NE) | 119 | 1 | 490442 414615 |
| | **Non Coal Mining Areas of Great Britain**<br>Risk: Highly Likely<br>Source: British Geological Survey, National Geoscience Information Service | H10NE (NE) | 119 | 1 | 490396 414704 |
| | **Non Coal Mining Areas of Great Britain**<br>Risk: Highly Likely<br>Source: British Geological Survey, National Geoscience Information Service | H6NE (SE) | 145 | 1 | 490290 413988 |
| | **Non Coal Mining Areas of Great Britain**<br>Risk: Highly Likely<br>Source: British Geological Survey, National Geoscience Information Service | H14SE (N) | 167 | 1 | 490290 415000 |
| | **Potential for Collapsible Ground Stability Hazards**<br>Hazard Potential: Very Low<br>Source: British Geological Survey, National Geoscience Information Service | H14SW (N) | 0 | 1 | 490000 415000 |
| | **Potential for Collapsible Ground Stability Hazards**<br>Hazard Potential: Very Low<br>Source: British Geological Survey, National Geoscience Information Service | H14SW (N) | 0 | 1 | 490109 415000 |
| | **Potential for Collapsible Ground Stability Hazards**<br>Hazard Potential: Very Low<br>Source: British Geological Survey, National Geoscience Information Service | H10SW (W) | 0 | 1 | 490000 414162 |
| | **Potential for Collapsible Ground Stability Hazards**<br>Hazard Potential: Very Low<br>Source: British Geological Survey, National Geoscience Information Service | H10SW (N) | 0 | 1 | 490109 414162 |
| | **Potential for Collapsible Ground Stability Hazards**<br>Hazard Potential: No Hazard<br>Source: British Geological Survey, National Geoscience Information Service | H5NE (SW) | 0 | 1 | 489744 413938 |
| | **Potential for Collapsible Ground Stability Hazards**<br>Hazard Potential: No Hazard<br>Source: British Geological Survey, National Geoscience Information Service | H10SW (NW) | 0 | 1 | 489986 414324 |
| | **Potential for Collapsible Ground Stability Hazards**<br>Hazard Potential: No Hazard<br>Source: British Geological Survey, National Geoscience Information Service | H10SW (NW) | 0 | 1 | 490000 414364 |
| | **Potential for Collapsible Ground Stability Hazards**<br>Hazard Potential: No Hazard<br>Source: British Geological Survey, National Geoscience Information Service | H10NE (N) | 19 | 1 | 490294 414682 |
| | **Potential for Collapsible Ground Stability Hazards**<br>Hazard Potential: No Hazard<br>Source: British Geological Survey, National Geoscience Information Service | H2SE (S) | 39 | 1 | 490416 413087 |
| | **Potential for Collapsible Ground Stability Hazards**<br>Hazard Potential: Very Low<br>Source: British Geological Survey, National Geoscience Information Service | H7SW (SE) | 102 | 1 | 490726 413725 |
| | **Potential for Collapsible Ground Stability Hazards**<br>Hazard Potential: No Hazard<br>Source: British Geological Survey, National Geoscience Information Service | H10SE (E) | 117 | 1 | 490300 414156 |

| Map ID | Details | Quadrant Reference (Compass Direction) | Estimated Distance From Site | Contact | NGR |
|---|---|---|---|---|---|
| | **Potential for Collapsible Ground Stability Hazards**<br>Hazard Potential: No Hazard<br>Source: British Geological Survey, National Geoscience Information Service | H2SE (S) | 144 | 1 | 490284 413072 |
| | **Potential for Compressible Ground Stability Hazards**<br>Hazard Potential: Very Low<br>Source: British Geological Survey, National Geoscience Information Service | H10SW (N) | 0 | 1 | 490109 414162 |
| | **Potential for Compressible Ground Stability Hazards**<br>Hazard Potential: Very Low<br>Source: British Geological Survey, National Geoscience Information Service | H9SW (W) | 0 | 1 | 489440 414159 |
| | **Potential for Compressible Ground Stability Hazards**<br>Hazard Potential: Very Low<br>Source: British Geological Survey, National Geoscience Information Service | H10SW (W) | 0 | 1 | 490000 414162 |
| | **Potential for Compressible Ground Stability Hazards**<br>Hazard Potential: Moderate<br>Source: British Geological Survey, National Geoscience Information Service | H10SE (SE) | 0 | 1 | 490131 414127 |
| | **Potential for Compressible Ground Stability Hazards**<br>Hazard Potential: Moderate<br>Source: British Geological Survey, National Geoscience Information Service | H14SW (N) | 0 | 1 | 490109 415000 |
| | **Potential for Compressible Ground Stability Hazards**<br>Hazard Potential: Moderate<br>Source: British Geological Survey, National Geoscience Information Service | H10SW (W) | 0 | 1 | 489947 414124 |
| | **Potential for Compressible Ground Stability Hazards**<br>Hazard Potential: Moderate<br>Source: British Geological Survey, National Geoscience Information Service | H10NW (N) | 0 | 1 | 490123 414701 |
| | **Potential for Compressible Ground Stability Hazards**<br>Hazard Potential: Moderate<br>Source: British Geological Survey, National Geoscience Information Service | H6NW (SW) | 0 | 1 | 490000 414009 |
| | **Potential for Compressible Ground Stability Hazards**<br>Hazard Potential: Moderate<br>Source: British Geological Survey, National Geoscience Information Service | H14SW (N) | 0 | 1 | 490000 415000 |
| | **Potential for Compressible Ground Stability Hazards**<br>Hazard Potential: No Hazard<br>Source: British Geological Survey, National Geoscience Information Service | (SW) | 0 | 1 | 488844 413308 |
| | **Potential for Compressible Ground Stability Hazards**<br>Hazard Potential: No Hazard<br>Source: British Geological Survey, National Geoscience Information Service | H10SW (W) | 0 | 1 | 490000 414151 |
| | **Potential for Compressible Ground Stability Hazards**<br>Hazard Potential: No Hazard<br>Source: British Geological Survey, National Geoscience Information Service | H10SW (W) | 0 | 1 | 490011 414122 |
| | **Potential for Compressible Ground Stability Hazards**<br>Hazard Potential: No Hazard<br>Source: British Geological Survey, National Geoscience Information Service | H10NE (N) | 0 | 1 | 490294 414682 |
| | **Potential for Compressible Ground Stability Hazards**<br>Hazard Potential: No Hazard<br>Source: British Geological Survey, National Geoscience Information Service | H10SW (NW) | 0 | 1 | 490000 414364 |
| | **Potential for Compressible Ground Stability Hazards**<br>Hazard Potential: No Hazard<br>Source: British Geological Survey, National Geoscience Information Service | H5NE (SW) | 17 | 1 | 489744 413938 |
| | **Potential for Compressible Ground Stability Hazards**<br>Hazard Potential: Moderate<br>Source: British Geological Survey, National Geoscience Information Service | H3SW (S) | 102 | 1 | 490595 412980 |
| | **Potential for Ground Dissolution Stability Hazards**<br>Hazard Potential: No Hazard<br>Source: British Geological Survey, National Geoscience Information Service | H10SW (N) | 0 | 1 | 490109 414162 |
| | **Potential for Ground Dissolution Stability Hazards**<br>Hazard Potential: No Hazard<br>Source: British Geological Survey, National Geoscience Information Service | H14SW (N) | 0 | 1 | 490000 415000 |
| | **Potential for Ground Dissolution Stability Hazards**<br>Hazard Potential: No Hazard<br>Source: British Geological Survey, National Geoscience Information Service | H14SW (N) | 0 | 1 | 490109 415000 |
| | **Potential for Ground Dissolution Stability Hazards**<br>Hazard Potential: No Hazard<br>Source: British Geological Survey, National Geoscience Information Service | H10SW (W) | 0 | 1 | 490000 414162 |

| Map ID | Details | Quadrant Reference (Compass Direction) | Estimated Distance From Site | Contact | NGR |
|---|---|---|---|---|---|
| | **Potential for Landslide Ground Stability Hazards**<br>Hazard Potential: Very Low<br>Source: British Geological Survey, National Geoscience Information Service | H14SW (N) | 0 | 1 | 490000 415000 |
| | **Potential for Landslide Ground Stability Hazards**<br>Hazard Potential: Very Low<br>Source: British Geological Survey, National Geoscience Information Service | H14SW (N) | 0 | 1 | 490109 415000 |
| | **Potential for Landslide Ground Stability Hazards**<br>Hazard Potential: Very Low<br>Source: British Geological Survey, National Geoscience Information Service | H10SW (W) | 0 | 1 | 490000 414162 |
| | **Potential for Landslide Ground Stability Hazards**<br>Hazard Potential: Very Low<br>Source: British Geological Survey, National Geoscience Information Service | H10SW (N) | 0 | 1 | 490109 414162 |
| | **Potential for Landslide Ground Stability Hazards**<br>Hazard Potential: Moderate<br>Source: British Geological Survey, National Geoscience Information Service | H10SW (W) | 0 | 1 | 489955 414207 |
| | **Potential for Landslide Ground Stability Hazards**<br>Hazard Potential: Low<br>Source: British Geological Survey, National Geoscience Information Service | H10SW (W) | 0 | 1 | 489980 414157 |
| | **Potential for Landslide Ground Stability Hazards**<br>Hazard Potential: Low<br>Source: British Geological Survey, National Geoscience Information Service | H10NE (N) | 0 | 1 | 490222 414739 |
| | **Potential for Landslide Ground Stability Hazards**<br>Hazard Potential: Low<br>Source: British Geological Survey, National Geoscience Information Service | H10SW (NW) | 0 | 1 | 489957 414418 |
| | **Potential for Landslide Ground Stability Hazards**<br>Hazard Potential: Moderate<br>Source: British Geological Survey, National Geoscience Information Service | H10NE (N) | 11 | 1 | 490255 414748 |
| | **Potential for Landslide Ground Stability Hazards**<br>Hazard Potential: Low<br>Source: British Geological Survey, National Geoscience Information Service | H10NW (N) | 30 | 1 | 490082 414642 |
| | **Potential for Landslide Ground Stability Hazards**<br>Hazard Potential: Low<br>Source: British Geological Survey, National Geoscience Information Service | H9NE (NW) | 32 | 1 | 489778 414503 |
| | **Potential for Landslide Ground Stability Hazards**<br>Hazard Potential: Moderate<br>Source: British Geological Survey, National Geoscience Information Service | H9NE (NW) | 48 | 1 | 489751 414520 |
| | **Potential for Landslide Ground Stability Hazards**<br>Hazard Potential: Low<br>Source: British Geological Survey, National Geoscience Information Service | H9NE (NW) | 76 | 1 | 489703 414550 |
| | **Potential for Landslide Ground Stability Hazards**<br>Hazard Potential: Moderate<br>Source: British Geological Survey, National Geoscience Information Service | H10NW (N) | 84 | 1 | 490055 414643 |
| | **Potential for Landslide Ground Stability Hazards**<br>Hazard Potential: Moderate<br>Source: British Geological Survey, National Geoscience Information Service | H10NW (N) | 140 | 1 | 490000 414644 |
| | **Potential for Landslide Ground Stability Hazards**<br>Hazard Potential: Low<br>Source: British Geological Survey, National Geoscience Information Service | H10NW (N) | 140 | 1 | 490000 414644 |
| | **Potential for Landslide Ground Stability Hazards**<br>Hazard Potential: Moderate<br>Source: British Geological Survey, National Geoscience Information Service | H6NE (SE) | 171 | 1 | 490358 413929 |
| | **Potential for Landslide Ground Stability Hazards**<br>Hazard Potential: High<br>Source: British Geological Survey, National Geoscience Information Service | H6NE (SE) | 188 | 1 | 490319 413978 |
| | **Potential for Landslide Ground Stability Hazards**<br>Hazard Potential: Moderate<br>Source: British Geological Survey, National Geoscience Information Service | H11NW (NE) | 193 | 1 | 490475 414674 |
| | **Potential for Landslide Ground Stability Hazards**<br>Hazard Potential: Low<br>Source: British Geological Survey, National Geoscience Information Service | H10NW (NW) | 201 | 1 | 489807 414676 |
| | **Potential for Landslide Ground Stability Hazards**<br>Hazard Potential: Low<br>Source: British Geological Survey, National Geoscience Information Service | H14SE (N) | 228 | 1 | 490413 414909 |

| Map ID | Details | Quadrant Reference (Compass Direction) | Estimated Distance From Site | Contact | NGR |
|---|---|---|---|---|---|
| | **Potential for Running Sand Ground Stability Hazards**<br>Hazard Potential: Low<br>Source: British Geological Survey, National Geoscience Information Service | H10SW (NW) | 0 | 1 | 489986 414324 |
| | **Potential for Running Sand Ground Stability Hazards**<br>Hazard Potential: Low<br>Source: British Geological Survey, National Geoscience Information Service | H10SW (NW) | 0 | 1 | 490000 414364 |
| | **Potential for Running Sand Ground Stability Hazards**<br>Hazard Potential: No Hazard<br>Source: British Geological Survey, National Geoscience Information Service | (SW) | 0 | 1 | 488849 413293 |
| | **Potential for Running Sand Ground Stability Hazards**<br>Hazard Potential: No Hazard<br>Source: British Geological Survey, National Geoscience Information Service | H10SW (W) | 0 | 1 | 490000 414151 |
| | **Potential for Running Sand Ground Stability Hazards**<br>Hazard Potential: No Hazard<br>Source: British Geological Survey, National Geoscience Information Service | H10SW (W) | 0 | 1 | 490011 414122 |
| | **Potential for Running Sand Ground Stability Hazards**<br>Hazard Potential: Very Low<br>Source: British Geological Survey, National Geoscience Information Service | H10SW (N) | 0 | 1 | 490109 414162 |
| | **Potential for Running Sand Ground Stability Hazards**<br>Hazard Potential: Very Low<br>Source: British Geological Survey, National Geoscience Information Service | H6NW (SW) | 0 | 1 | 490000 414009 |
| | **Potential for Running Sand Ground Stability Hazards**<br>Hazard Potential: No Hazard<br>Source: British Geological Survey, National Geoscience Information Service | H10NE (N) | 0 | 1 | 490222 414739 |
| | **Potential for Running Sand Ground Stability Hazards**<br>Hazard Potential: No Hazard<br>Source: British Geological Survey, National Geoscience Information Service | H1SW (SW) | 0 | 1 | 489327 412760 |
| | **Potential for Running Sand Ground Stability Hazards**<br>Hazard Potential: Very Low<br>Source: British Geological Survey, National Geoscience Information Service | H14SW (N) | 0 | 1 | 490000 415000 |
| | **Potential for Running Sand Ground Stability Hazards**<br>Hazard Potential: Very Low<br>Source: British Geological Survey, National Geoscience Information Service | H14SW (N) | 0 | 1 | 490109 415000 |
| | **Potential for Running Sand Ground Stability Hazards**<br>Hazard Potential: Very Low<br>Source: British Geological Survey, National Geoscience Information Service | H10SW (W) | 0 | 1 | 489947 414124 |
| | **Potential for Running Sand Ground Stability Hazards**<br>Hazard Potential: Very Low<br>Source: British Geological Survey, National Geoscience Information Service | H10SW (W) | 0 | 1 | 490000 414162 |
| | **Potential for Running Sand Ground Stability Hazards**<br>Hazard Potential: No Hazard<br>Source: British Geological Survey, National Geoscience Information Service | H1NE (SW) | 17 | 1 | 489620 413128 |
| | **Potential for Running Sand Ground Stability Hazards**<br>Hazard Potential: Low<br>Source: British Geological Survey, National Geoscience Information Service | H10NE (N) | 19 | 1 | 490294 414682 |
| | **Potential for Running Sand Ground Stability Hazards**<br>Hazard Potential: Low<br>Source: British Geological Survey, National Geoscience Information Service | H5NE (SW) | 21 | 1 | 489744 413938 |
| | **Potential for Running Sand Ground Stability Hazards**<br>Hazard Potential: No Hazard<br>Source: British Geological Survey, National Geoscience Information Service | H10NW (N) | 30 | 1 | 490114 414641 |
| | **Potential for Running Sand Ground Stability Hazards**<br>Hazard Potential: Low<br>Source: British Geological Survey, National Geoscience Information Service | H2SE (S) | 39 | 1 | 490416 413087 |
| | **Potential for Running Sand Ground Stability Hazards**<br>Hazard Potential: No Hazard<br>Source: British Geological Survey, National Geoscience Information Service | H1NE (SW) | 49 | 1 | 489610 413192 |
| | **Potential for Running Sand Ground Stability Hazards**<br>Hazard Potential: Very Low<br>Source: British Geological Survey, National Geoscience Information Service | H3SW (S) | 102 | 1 | 490595 412980 |
| | **Potential for Running Sand Ground Stability Hazards**<br>Hazard Potential: Low<br>Source: British Geological Survey, National Geoscience Information Service | H10SE (E) | 117 | 1 | 490300 414156 |

| Map ID | Details | Quadrant Reference (Compass Direction) | Estimated Distance From Site | Contact | NGR |
|---|---|---|---|---|---|
| | **Potential for Running Sand Ground Stability Hazards**<br>Hazard Potential: Low<br>Source: British Geological Survey, National Geoscience Information Service | H2SE (S) | 144 | 1 | 490284 413072 |
| | **Potential for Running Sand Ground Stability Hazards**<br>Hazard Potential: No Hazard<br>Source: British Geological Survey, National Geoscience Information Service | H6NE (SE) | 171 | 1 | 490319 413978 |
| | **Potential for Running Sand Ground Stability Hazards**<br>Hazard Potential: No Hazard<br>Source: British Geological Survey, National Geoscience Information Service | H11NW (NE) | 193 | 1 | 490475 414674 |
| | **Potential for Shrinking or Swelling Clay Ground Stability Hazards**<br>Hazard Potential: Low<br>Source: British Geological Survey, National Geoscience Information Service | H10SW (W) | 0 | 1 | 490000 414157 |
| | **Potential for Shrinking or Swelling Clay Ground Stability Hazards**<br>Hazard Potential: Low<br>Source: British Geological Survey, National Geoscience Information Service | H10SW (S) | 0 | 1 | 490109 414128 |
| | **Potential for Shrinking or Swelling Clay Ground Stability Hazards**<br>Hazard Potential: Low<br>Source: British Geological Survey, National Geoscience Information Service | H10NE (NE) | 0 | 1 | 490338 414524 |
| | **Potential for Shrinking or Swelling Clay Ground Stability Hazards**<br>Hazard Potential: Low<br>Source: British Geological Survey, National Geoscience Information Service | H10NE (N) | 0 | 1 | 490252 414720 |
| | **Potential for Shrinking or Swelling Clay Ground Stability Hazards**<br>Hazard Potential: No Hazard<br>Source: British Geological Survey, National Geoscience Information Service | H14SW (N) | 0 | 1 | 490000 415000 |
| | **Potential for Shrinking or Swelling Clay Ground Stability Hazards**<br>Hazard Potential: No Hazard<br>Source: British Geological Survey, National Geoscience Information Service | H14SW (N) | 0 | 1 | 490109 415000 |
| | **Potential for Shrinking or Swelling Clay Ground Stability Hazards**<br>Hazard Potential: No Hazard<br>Source: British Geological Survey, National Geoscience Information Service | H10SW (W) | 0 | 1 | 489971 414153 |
| | **Potential for Shrinking or Swelling Clay Ground Stability Hazards**<br>Hazard Potential: No Hazard<br>Source: British Geological Survey, National Geoscience Information Service | H10SW (W) | 0 | 1 | 490000 414162 |
| | **Potential for Shrinking or Swelling Clay Ground Stability Hazards**<br>Hazard Potential: No Hazard<br>Source: British Geological Survey, National Geoscience Information Service | H10SW (N) | 0 | 1 | 490109 414162 |
| | **Potential for Shrinking or Swelling Clay Ground Stability Hazards**<br>Hazard Potential: Low<br>Source: British Geological Survey, National Geoscience Information Service | H10NW (N) | 34 | 1 | 490070 414640 |
| | **Potential for Shrinking or Swelling Clay Ground Stability Hazards**<br>Hazard Potential: Low<br>Source: British Geological Survey, National Geoscience Information Service | H10SE (NE) | 68 | 1 | 490275 414430 |
| | **Potential for Shrinking or Swelling Clay Ground Stability Hazards**<br>Hazard Potential: Low<br>Source: British Geological Survey, National Geoscience Information Service | H6NE (SE) | 201 | 1 | 490347 413921 |
| | **Potential for Shrinking or Swelling Clay Ground Stability Hazards**<br>Hazard Potential: Low<br>Source: British Geological Survey, National Geoscience Information Service | H14SE (N) | 217 | 1 | 490408 414898 |
| | **Radon Potential - Radon Affected Areas**<br>Affected Area: The property is in a Lower probability radon area (less than 1% of homes are estimated to be at or above the Action Level).<br>Source: British Geological Survey, National Geoscience Information Service | H5NE (SW) | 0 | 1 | 489550 413851 |
| | **Radon Potential - Radon Affected Areas**<br>Affected Area: The property is in a Lower probability radon area (less than 1% of homes are estimated to be at or above the Action Level).<br>Source: British Geological Survey, National Geoscience Information Service | H10NW (N) | 0 | 1 | 490000 414451 |
| | **Radon Potential - Radon Affected Areas**<br>Affected Area: The property is in a Lower probability radon area (less than 1% of homes are estimated to be at or above the Action Level).<br>Source: British Geological Survey, National Geoscience Information Service | H10SW (N) | 0 | 1 | 490109 414162 |
| | **Radon Potential - Radon Affected Areas**<br>Affected Area: The property is an Intermediate probability radon area (3 to 5% of homes are estimated to be at or above the Action Level).<br>Source: British Geological Survey, National Geoscience Information Service | H14SW (N) | 0 | 1 | 490109 415001 |

| Map ID | Details | Quadrant Reference (Compass Direction) | Estimated Distance From Site | Contact | NGR |
|---|---|---|---|---|---|
| | **Radon Potential - Radon Affected Areas**<br>Affected Area: The property is an Intermediate probability radon area (3 to 5% of homes are estimated to be at or above the Action Level).<br>Source: British Geological Survey, National Geoscience Information Service | H10SW (W) | 0 | 1 | 490000 414162 |
| | **Radon Potential - Radon Affected Areas**<br>Affected Area: The property is an Intermediate probability radon area (3 to 5% of homes are estimated to be at or above the Action Level).<br>Source: British Geological Survey, National Geoscience Information Service | H10NW (N) | 0 | 1 | 490075 414601 |
| | **Radon Potential - Radon Affected Areas**<br>Affected Area: The property is an Intermediate probability radon area (3 to 5% of homes are estimated to be at or above the Action Level).<br>Source: British Geological Survey, National Geoscience Information Service | H10SW (SE) | 0 | 1 | 490125 414126 |
| | **Radon Potential - Radon Affected Areas**<br>Affected Area: The property is an Intermediate probability radon area (3 to 5% of homes are estimated to be at or above the Action Level).<br>Source: British Geological Survey, National Geoscience Information Service | H14SW (N) | 0 | 1 | 490000 415001 |
| | **Radon Potential - Radon Protection Measures**<br>Protection Measure: No radon protective measures are necessary in the construction of new dwellings or extensions<br>Source: British Geological Survey, National Geoscience Information Service | H5NE (SW) | 0 | 1 | 489550 413851 |
| | **Radon Potential - Radon Protection Measures**<br>Protection Measure: No radon protective measures are necessary in the construction of new dwellings or extensions<br>Source: British Geological Survey, National Geoscience Information Service | H10NW (N) | 0 | 1 | 490000 414451 |
| | **Radon Potential - Radon Protection Measures**<br>Protection Measure: No radon protective measures are necessary in the construction of new dwellings or extensions<br>Source: British Geological Survey, National Geoscience Information Service | H10SW (N) | 0 | 1 | 490109 414162 |
| | **Radon Potential - Radon Protection Measures**<br>Protection Measure: Basic radon protective measures are necessary in the construction of new dwellings or extensions<br>Source: British Geological Survey, National Geoscience Information Service | H14SW (N) | 0 | 1 | 490109 415001 |
| | **Radon Potential - Radon Protection Measures**<br>Protection Measure: Basic radon protective measures are necessary in the construction of new dwellings or extensions<br>Source: British Geological Survey, National Geoscience Information Service | H10SW (W) | 0 | 1 | 490000 414162 |
| | **Radon Potential - Radon Protection Measures**<br>Protection Measure: Basic radon protective measures are necessary in the construction of new dwellings or extensions<br>Source: British Geological Survey, National Geoscience Information Service | H10NW (N) | 0 | 1 | 490075 414601 |
| | **Radon Potential - Radon Protection Measures**<br>Protection Measure: Basic radon protective measures are necessary in the construction of new dwellings or extensions<br>Source: British Geological Survey, National Geoscience Information Service | H10SW (SE) | 0 | 1 | 490125 414126 |
| | **Radon Potential - Radon Protection Measures**<br>Protection Measure: Basic radon protective measures are necessary in the construction of new dwellings or extensions<br>Source: British Geological Survey, National Geoscience Information Service | H14SW (N) | 0 | 1 | 490000 415001 |

| Map ID | Details | Quadrant Reference (Compass Direction) | Estimated Distance From Site | Contact | NGR |
|---|---|---|---|---|---|
| 116 | **Contemporary Trade Directory Entries**<br>Name: Lift & Load Services<br>Location: Normanby Rd, Scunthorpe, South Humberside, DN15 8QZ<br>Classification: Commercial Vehicle Servicing, Repairs, Parts & Accessories<br>**Status: Inactive**<br>Positional Accuracy: Manually positioned to the road within the address or location | H1SW (SW) | 0 | - | 489276 412756 |
| 116 | **Contemporary Trade Directory Entries**<br>Name: Dixon Motor Holdings<br>Location: Mannaberg Way, Scunthorpe, South Humberside, DN15 8XF<br>Classification: Car Dealers<br>**Status: Inactive**<br>Positional Accuracy: Automatically positioned to the address | H1SW (SW) | 16 | - | 489304 412773 |
| 117 | **Contemporary Trade Directory Entries**<br>Name: Wilco Motosave<br>Location: Mannaberg Way, Scunthorpe, DN15 8XF<br>Classification: Tyre Dealers<br>**Status: Active**<br>Positional Accuracy: Automatically positioned to the address | H1SW (SW) | 41 | - | 489340 412872 |
| 117 | **Contemporary Trade Directory Entries**<br>Name: Dixon Motor Holdings Ltd<br>Location: Mannaberg Way, Scunthorpe, South Humberside, DN15 8XF<br>Classification: Car Dealers<br>**Status: Inactive**<br>Positional Accuracy: Manually positioned to the address or location | H1SW (SW) | 46 | - | 489355 412870 |
| 117 | **Contemporary Trade Directory Entries**<br>Name: Dixon Motor Holdings Plc (Citroen)<br>Location: Mannaberg Way, Scunthorpe, South Humberside, DN15 8XF<br>Classification: Car Dealers<br>**Status: Inactive**<br>Positional Accuracy: Automatically positioned to the address | H1SW (SW) | 47 | - | 489356 412871 |
| 117 | **Contemporary Trade Directory Entries**<br>Name: J M Services<br>Location: Rubicon Works, Wybeck Road, Scunthorpe, DN15 8QR<br>Classification: Engine Component Manufacturers<br>**Status: Inactive**<br>Positional Accuracy: Automatically positioned to the address | H1SW (SW) | 56 | - | 489331 412889 |
| 117 | **Contemporary Trade Directory Entries**<br>Name: River Precision Engineering Ltd<br>Location: Rubicon Works, Wybeck Road, Scunthorpe, South Humberside, DN15 8QR<br>Classification: Precision Engineers<br>**Status: Active**<br>Positional Accuracy: Automatically positioned to the address | H1SW (SW) | 82 | - | 489351 412912 |
| 117 | **Contemporary Trade Directory Entries**<br>Name: F M G Repair Services<br>Location: Mannaberg Way, Scunthorpe, South Humberside, DN15 8XF<br>Classification: Car Body Repairs<br>**Status: Active**<br>Positional Accuracy: Automatically positioned to the address | H1SW (SW) | 82 | - | 489351 412912 |
| 118 | **Contemporary Trade Directory Entries**<br>Name: Driven Car Sales Ltd<br>Location: Mannaberg Way, Scunthorpe, South Humberside, DN15 8XF<br>Classification: Car Dealers - Used<br>**Status: Active**<br>Positional Accuracy: Manually positioned within the geographical locality | H1SE (SW) | 199 | - | 489496 412940 |
| 118 | **Contemporary Trade Directory Entries**<br>Name: P P S Metal Recycling<br>Location: Jsj Metal Recycling, Wybeck Road, Scunthorpe, DN15 8QR<br>Classification: Scrap Metal Merchants<br>**Status: Active**<br>Positional Accuracy: Automatically positioned to the address | H1SE (SW) | 212 | - | 489503 412954 |
| 119 | **Contemporary Trade Directory Entries**<br>Name: E R Electrics<br>Location: 3, Orb Lane, Scunthorpe, South Humberside, DN15 8QY<br>Classification: Domestic Appliances - Servicing, Repairs & Parts<br>**Status: Inactive**<br>Positional Accuracy: Automatically positioned to the address | H1NW (SW) | 280 | - | 489324 413164 |

| Map ID | Details | Quadrant Reference (Compass Direction) | Estimated Distance From Site | Contact | NGR |
|---|---|---|---|---|---|
| 120 | **Contemporary Trade Directory Entries**<br>Name: Dixon Citroen Parts<br>Location: The Citroen Garage,Manorberg Way,Normanby Rd, Scunthorpe, South Humberside, DN15 8QS<br>Classification: Car Dealers<br>**Status: Inactive**<br>Positional Accuracy: Manually positioned to the road within the address or location | H1SE (S) | 326 | - | 489659 412792 |
| 121 | **Contemporary Trade Directory Entries**<br>Name: Solo Products<br>Location: 10, Orb Lane, Scunthorpe, DN15 8QY<br>Classification: Cycle Accessories, Manufacturers & Wholesalers<br>**Status: Inactive**<br>Positional Accuracy: Automatically positioned to the address | H1NW (SW) | 334 | - | 489432 413164 |
| 122 | **Contemporary Trade Directory Entries**<br>Name: Premier Electric Motor Rewinds Ltd<br>Location: Unit 52 Normanby Park Workshops, Normanby Road, Scunthorpe, South Humberside, DN15 8QZ<br>Classification: Engine Rebuilding & Reconditioning<br>**Status: Active**<br>Positional Accuracy: Manually positioned to the address or location | H5NW (W) | 378 | - | 489158 413898 |
| 122 | **Contemporary Trade Directory Entries**<br>Name: Humberside Vulcanising Services<br>Location: Normanby Park Workshops, Normanby Road, Scunthorpe, DN15 8QZ<br>Classification: Conveyors & Conveyor Belts<br>**Status: Inactive**<br>Positional Accuracy: Automatically positioned to the address | H5NW (W) | 395 | - | 489155 413867 |
| 122 | **Contemporary Trade Directory Entries**<br>Name: Independent Catalyst Engineers<br>Location: Intech House, Normanby Road, Scunthorpe, South Humberside, DN15 8QZ<br>Classification: Engineering Services<br>**Status: Inactive**<br>Positional Accuracy: Automatically positioned in the proximity of the address | H5NW (W) | 403 | - | 489130 413899 |
| 122 | **Contemporary Trade Directory Entries**<br>Name: N B N S<br>Location: Unit 49, Normanby Park Workshops, Normanby Road, Scunthorpe, DN15 8QZ<br>Classification: Nuts, Bolts & Fixings<br>**Status: Active**<br>Positional Accuracy: Automatically positioned to the address | H5NW (W) | 410 | - | 489146 413852 |
| 123 | **Contemporary Trade Directory Entries**<br>Name: Apollo Air Conditioning Ltd<br>Location: Unit 50 Normanby Park Workshops, Normanby Road, Scunthorpe, South Humberside, DN15 8QZ<br>Classification: Air Conditioning & Refrigeration Contractors<br>**Status: Active**<br>Positional Accuracy: Manually positioned to the address or location | H5NW (W) | 411 | - | 489149 413845 |
| 124 | **Contemporary Trade Directory Entries**<br>Name: Bentall Rowlands Silo Storage Ltd<br>Location: Mannaberg Way, Scunthorpe, South Humberside, DN15 8XF<br>Classification: Machine Shops<br>**Status: Active**<br>Positional Accuracy: Automatically positioned to the address | H2NW (S) | 641 | - | 490056 413168 |
| 125 | **Contemporary Trade Directory Entries**<br>Name: Skymark Performance Films Ltd<br>Location: Mannaberg Way, Scunthorpe, South Humberside, DN15 8XF<br>Classification: Plastic Products - Manufacturers<br>**Status: Inactive**<br>Positional Accuracy: Automatically positioned to the address | H2SW (S) | 719 | - | 490091 412773 |
| 125 | **Contemporary Trade Directory Entries**<br>Name: Skymark Packaging International<br>Location: Mannaberg Way, Scunthorpe, DN15 8XF<br>Classification: Polythene & Plastic Sheeting Supplies<br>**Status: Active**<br>Positional Accuracy: Automatically positioned to the address | H2SW (S) | 719 | - | 490090 412775 |
| 126 | **Contemporary Trade Directory Entries**<br>Name: Balmer Lindley Group Ltd<br>Location: Mannaberg Way, SCUNTHORPE, South Humberside, DN15 8XF<br>Classification: Metal Products - Fabricated<br>**Status: Inactive**<br>Positional Accuracy: Automatically positioned to the address | H2SW (S) | 741 | - | 490032 413069 |

| Map ID | Details | Quadrant Reference (Compass Direction) | Estimated Distance From Site | Contact | NGR |
|---|---|---|---|---|---|
| 127 | **Contemporary Trade Directory Entries**<br>Name: Motor Depot<br>Location: Mannaberg Way, Scunthorpe, South Humberside, DN15 8XF<br>Classification: Car Dealers<br>**Status: Inactive**<br>Positional Accuracy: Manually positioned to the road within the address or location | H2SW (S) | 752 | - | 490082 412886 |

| Map ID | Details | Quadrant Reference (Compass Direction) | Estimated Distance From Site | Contact | NGR |
|---|---|---|---|---|---|
| 128 | **Local Nature Reserves**<br>Name: Conesby Quarry<br>Multiple Area: Y<br>Area (m2): 392328.39<br>Source: Natural England<br>Designation Date: Not Supplied | H9SE (W) | 0 | 7 | 489601 414287 |
| 129 | **Local Nature Reserves**<br>Name: Atkinsons Warren<br>Multiple Area: N<br>Area (m2): 328016.77<br>Source: Natural England<br>Designation Date: 28th July 2004 | (SW) | 0 | 7 | 488576 412802 |
| 130 | **Local Nature Reserves**<br>Name: Sawcliffe<br>Multiple Area: N<br>Area (m2): 148647.33<br>Source: Natural England<br>Designation Date: 29th June 2005 | H2NE (S) | 581 | 7 | 490409 413296 |
| 131 | **Nitrate Vulnerable Zones**<br>Name: Winterton Beck From Source To The Humber Nvz<br>Description: Surface Water<br>Source: Environment Agency, Head Office | H10SW (N) | 0 | 4 | 490109 414162 |
| 132 | **Nitrate Vulnerable Zones**<br>Name: Burton Stather Drain Nvz<br>Description: Surface Water<br>Source: Environment Agency, Head Office | (W) | 0 | 4 | 488900 413700 |
| 133 | **Nitrate Vulnerable Zones**<br>Name: Bottesford Beck Catchment (Trib Of R Trent) Nvz<br>Description: Surface Water<br>Source: Environment Agency, Head Office | H10SW (SE) | 0 | 4 | 490130 414140 |
| 134 | **Nitrate Vulnerable Zones**<br>Name: Lincolnshire Limestone<br>Description: Groundwater<br>Source: Environment Agency, Head Office | H11SW (E) | 422 | 4 | 490581 414171 |
| 135 | **Nitrate Vulnerable Zones**<br>Name: Ancholme From Bishopbridge To The Humber Nvz<br>Description: Surface Water<br>Source: Environment Agency, Head Office | H11SE (E) | 644 | 4 | 490908 414285 |
| 136 | **Sites of Special Scientific Interest**<br>Name: Conesby (Yorkshire East) Quarry<br>Multiple Areas: N<br>Total Area (m2): 9211.59<br>Source: Natural England<br>Reference: 2000024<br>Designation Details: Geological Conservation Review<br>Designation Date: 25th April 1996<br>Date Type: Notified<br>Designation Details: Site Of Special Scientific Interest<br>Designation Date: 25th April 1996<br>Date Type: Notified | H10NE (N) | 0 | 7 | 490233 414695 |

| Agency & Hydrological | Version | Update Cycle |
|---|---|---|
| **Contaminated Land Register Entries and Notices** | | |
| North Lincolnshire Council - Environmental Protection Team | February 2013 | Annual Rolling Update |
| Environment Agency - Head Office | June 2020 | Annually |
| **Discharge Consents** | | |
| Environment Agency - Anglian Region | October 2020 | Quarterly |
| Environment Agency - Midlands Region | October 2020 | Quarterly |
| **Enforcement and Prohibition Notices** | | |
| Environment Agency - Anglian Region | March 2013 | Annual Rolling Update |
| **Integrated Pollution Controls** | | |
| Environment Agency - Anglian Region | October 2008 | Variable |
| **Integrated Pollution Prevention And Control** | | |
| Environment Agency - Anglian Region | October 2020 | Quarterly |
| Environment Agency - Midlands Region | October 2020 | Quarterly |
| **Local Authority Integrated Pollution Prevention And Control** | | |
| North Lincolnshire Council - Environmental Protection Team | March 2015 | Variable |
| **Local Authority Pollution Prevention and Controls** | | |
| North Lincolnshire Council - Environmental Protection Team | March 2015 | Annual Rolling Update |
| **Local Authority Pollution Prevention and Control Enforcements** | | |
| North Lincolnshire Council - Environmental Protection Team | March 2015 | Variable |
| **Nearest Surface Water Feature** | | |
| Ordnance Survey | September 2020 | |
| **Pollution Incidents to Controlled Waters** | | |
| Environment Agency - Midlands Region | December 1999 | Not Applicable |
| Environment Agency - Anglian Region | September 1999 | Not Applicable |
| **Prosecutions Relating to Authorised Processes** | | |
| Environment Agency - Midlands Region | July 2015 | Annual Rolling Update |
| Environment Agency - Anglian Region | March 2013 | Annual Rolling Update |
| **Prosecutions Relating to Controlled Waters** | | |
| Environment Agency - Anglian Region | March 2013 | Annual Rolling Update |
| **Registered Radioactive Substances** | | |
| Environment Agency - Anglian Region | June 2016 | |
| **River Quality** | | |
| Environment Agency - Head Office | November 2001 | Not Applicable |
| **River Quality Biology Sampling Points** | | |
| Environment Agency - Head Office | July 2012 | Annually |
| **River Quality Chemistry Sampling Points** | | |
| Environment Agency - Head Office | July 2012 | Annually |
| **Substantiated Pollution Incident Register** | | |
| Environment Agency - Anglian Region - Northern Area | October 2020 | Quarterly |
| **Water Abstractions** | | |
| Environment Agency - Anglian Region | October 2020 | Quarterly |
| Environment Agency - Midlands Region | October 2020 | Quarterly |
| **Water Industry Act Referrals** | | |
| Environment Agency - Anglian Region | October 2017 | Quarterly |
| **Groundwater Vulnerability Map** | | |
| Environment Agency - Head Office | June 2018 | As notified |
| **Groundwater Vulnerability - Soluble Rock Risk** | | |
| Environment Agency - Head Office | June 2018 | As notified |
| **Bedrock Aquifer Designations** | | |
| Environment Agency - Head Office | January 2018 | Annually |

| Agency & Hydrological | Version | Update Cycle |
|---|---|---|
| **Superficial Aquifer Designations** | | |
| Environment Agency - Head Office | January 2018 | Annually |
| **Source Protection Zones** | | |
| Environment Agency - Head Office | October 2019 | Quarterly |
| **Extreme Flooding from Rivers or Sea without Defences** | | |
| Environment Agency - Head Office | September 2020 | Quarterly |
| **Flooding from Rivers or Sea without Defences** | | |
| Environment Agency - Head Office | September 2020 | Quarterly |
| **Areas Benefiting from Flood Defences** | | |
| Environment Agency - Head Office | September 2020 | Quarterly |
| **Flood Water Storage Areas** | | |
| Environment Agency - Head Office | September 2020 | Quarterly |
| **Flood Defences** | | |
| Environment Agency - Head Office | September 2020 | Quarterly |
| **OS Water Network Lines** | | |
| Ordnance Survey | September 2020 | Quarterly |
| **BGS Groundwater Flooding Susceptibility** | | |
| British Geological Survey - National Geoscience Information Service | May 2013 | Annually |
| **Waste** | **Version** | **Update Cycle** |
| **BGS Recorded Landfill Sites** | | |
| British Geological Survey - National Geoscience Information Service | June 1996 | Not Applicable |
| **Historical Landfill Sites** | | |
| Environment Agency - Head Office | October 2019 | Quarterly |
| **Integrated Pollution Control Registered Waste Sites** | | |
| Environment Agency - Anglian Region | October 2008 | Not Applicable |
| **Licensed Waste Management Facilities (Landfill Boundaries)** | | |
| Environment Agency - Anglian Region - Northern Area | October 2020 | Quarterly |
| Environment Agency - Midlands Region - East Area | October 2020 | Quarterly |
| **Licensed Waste Management Facilities (Locations)** | | |
| Environment Agency - Anglian Region - Northern Area | October 2020 | Quarterly |
| Environment Agency - Midlands Region - East Area | October 2020 | Quarterly |
| **Local Authority Landfill Coverage** | | |
| North Lincolnshire Council - Environmental Protection Team | May 2000 | Not Applicable |
| **Local Authority Recorded Landfill Sites** | | |
| North Lincolnshire Council - Environmental Protection Team | May 2000 | Not Applicable |
| **Registered Landfill Sites** | | |
| Environment Agency - Anglian Region - Northern Area | March 2003 | Not Applicable |
| Environment Agency - Midlands Region - Lower Trent Area | March 2003 | Not Applicable |
| **Registered Waste Transfer Sites** | | |
| Environment Agency - Anglian Region - Northern Area | March 2003 | Not Applicable |
| **Registered Waste Treatment or Disposal Sites** | | |
| Environment Agency - Anglian Region - Northern Area | March 2003 | Not Applicable |

| Hazardous Substances | Version | Update Cycle |
|---|---|---|
| **Control of Major Accident Hazards Sites (COMAH)**<br>Health and Safety Executive | April 2018 | Bi-Annually |
| **Explosive Sites**<br>Health and Safety Executive | March 2017 | Annually |
| **Notification of Installations Handling Hazardous Substances (NIHHS)**<br>Health and Safety Executive | November 2000 | Not Applicable |
| **Planning Hazardous Substance Enforcements**<br>North Lincolnshire Council - Planning Department | October 2015 | Variable |
| **Planning Hazardous Substance Consents**<br>North Lincolnshire Council - Planning Department | October 2015 | Variable |
| **Geological** | **Version** | **Update Cycle** |
| **BGS 1:625,000 Solid Geology**<br>British Geological Survey - National Geoscience Information Service | January 2009 | Not Applicable |
| **BGS Recorded Mineral Sites**<br>British Geological Survey - National Geoscience Information Service | November 2020 | Bi-Annually |
| **CBSCB Compensation District**<br>Cheshire Brine Subsidence Compensation Board (CBSCB) | August 2011 | Not Applicable |
| **Coal Mining Affected Areas**<br>The Coal Authority - Property Searches | March 2014 | Annual Rolling Update |
| **Mining Instability**<br>Ove Arup & Partners | October 2000 | Not Applicable |
| **Non Coal Mining Areas of Great Britain**<br>British Geological Survey - National Geoscience Information Service | May 2015 | Not Applicable |
| **Potential for Collapsible Ground Stability Hazards**<br>British Geological Survey - National Geoscience Information Service | April 2020 | Annually |
| **Potential for Compressible Ground Stability Hazards**<br>British Geological Survey - National Geoscience Information Service | January 2019 | Annually |
| **Potential for Ground Dissolution Stability Hazards**<br>British Geological Survey - National Geoscience Information Service | January 2019 | Annually |
| **Potential for Landslide Ground Stability Hazards**<br>British Geological Survey - National Geoscience Information Service | January 2019 | Annually |
| **Potential for Running Sand Ground Stability Hazards**<br>British Geological Survey - National Geoscience Information Service | January 2019 | Annually |
| **Potential for Shrinking or Swelling Clay Ground Stability Hazards**<br>British Geological Survey - National Geoscience Information Service | January 2019 | Annually |
| **Radon Potential - Radon Affected Areas**<br>British Geological Survey - National Geoscience Information Service | July 2011 | Annually |
| **Radon Potential - Radon Protection Measures**<br>British Geological Survey - National Geoscience Information Service | July 2011 | Annually |
| **Industrial Land Use** | **Version** | **Update Cycle** |
| **Contemporary Trade Directory Entries**<br>Thomson Directories | October 2020 | Quarterly |
| **Fuel Station Entries**<br>Catalist Ltd - Experian | September 2020 | Quarterly |
| **Gas Pipelines**<br>National Grid | September 2020 | |
| **Underground Electrical Cables**<br>National Grid | August 2020 | |

| Sensitive Land Use | Version | Update Cycle |
|---|---|---|
| **Ancient Woodland**<br>Natural England | April 2020 | Bi-Annually |
| **Areas of Adopted Green Belt**<br>North Lincolnshire Council | June 2020 | As notified |
| **Areas of Unadopted Green Belt**<br>North Lincolnshire Council | June 2020 | As notified |
| **Areas of Outstanding Natural Beauty**<br>Natural England | June 2019 | Bi-Annually |
| **Environmentally Sensitive Areas**<br>Natural England | January 2017 | |
| **Forest Parks**<br>Forestry Commission | April 1997 | Not Applicable |
| **Local Nature Reserves**<br>Natural England | April 2020 | Bi-Annually |
| **Marine Nature Reserves**<br>Natural England | July 2019 | Bi-Annually |
| **National Nature Reserves**<br>Natural England | July 2019 | Bi-Annually |
| **National Parks**<br>Natural England | April 2017 | Bi-Annually |
| **Nitrate Sensitive Areas**<br>Natural England | April 2016 | Not Applicable |
| **Nitrate Vulnerable Zones**<br>Environment Agency - Head Office<br>Department for Environment, Food and Rural Affairs (DEFRA - formerly FRCA) | December 2017<br>October 2015 | Bi-Annually |
| **Ramsar Sites**<br>Natural England | August 2020 | Bi-Annually |
| **Sites of Special Scientific Interest**<br>Natural England | May 2020 | Bi-Annually |
| **Special Areas of Conservation**<br>Natural England | July 2020 | Bi-Annually |
| **Special Protection Areas**<br>Natural England | September 2020 | Bi-Annually |

# Data Suppliers

A selection of organisations who provide data within this report

| Data Supplier | Data Supplier Logo |
|---|---|
| Ordnance Survey | |
| Environment Agency | |
| Scottish Environment Protection Agency | |
| The Coal Authority | |
| British Geological Survey | |
| Centre for Ecology and Hydrology | |
| Natural Resources Wales | |
| Scottish Natural Heritage | |
| Natural England | |
| Public Health England | |
| Ove Arup | |
| Stantec UK Ltd | |

# Useful Contacts

| Contact | Name and Address | Contact Details |
|---|---|---|
| 1 | **British Geological Survey - Enquiry Service**<br>British Geological Survey, Environmental Science Centre, Keyworth, Nottingham, Nottinghamshire, NG12 5GG | Telephone: 0115 936 3143<br>Fax: 0115 936 3276<br>Email: enquiries@bgs.ac.uk<br>[redacted] |
| 2 | **Environment Agency - National Customer Contact Centre (NCCC)**<br>PO Box 544, Templeborough, Rotherham, S60 1BY | Telephone: 03708 506 506<br>Email: enquiries@environment-agency.gov.uk |
| 3 | **North Lincolnshire Council - Environmental Protection Team**<br>Church Square House, PO Box 42, Scunthorpe, Lincolnshire, DN15 6XQ | Telephone: 01724 296296<br>Fax: 01724 280271<br>Website: www.northlincs.gov.uk |
| 4 | **Environment Agency - Head Office**<br>Rio House, Waterside Drive, Aztec West, Almondsbury, Bristol, Avon, BS32 4UD | Telephone: 01454 624400<br>Fax: 01454 624409 |
| 5 | **Ordnance Survey**<br>Adanac Drive, Southampton, Hampshire, SO16 0AS | Telephone: 03456 05 05 05<br>Email: customerservices@ordnancesurvey.co.uk<br>Website: www.ordnancesurvey.gov.uk |
| 6 | **Stantec UK Ltd**<br>Caversham Bridge House, Waterman Place, Reading, RG1 8DN | Telephone: 0118 950 0761<br>Email: pba.reading@stantec.com<br>Website: www.stantec.com |
| 7 | **Natural England**<br>County Hall, Spetchley Road, Worcester, WR5 2NP | Telephone: 0300 060 3900<br>Email: enquiries@naturalengland.org.uk<br>[redacted] |
| - | **Public Health England - Radon Survey, Centre for Radiation, Chemical and Environmental Hazards**<br>Chilton, Didcot, Oxfordshire, OX11 0RQ | Telephone: 01235 822622<br>Fax: 01235 833891<br>Email: radon@phe.gov.uk<br>[redacted] |
| - | **Landmark Information Group Limited**<br>Imperium, Imperial Way, Reading, Berkshire, RG2 0TD | Telephone: 0844 844 9952<br>Fax: 0844 844 9951<br>Email: customerservices@landmarkinfo.co.uk<br>[redacted] |

Please note that the Environment Agency / Natural Resources Wales / SEPA have a charging policy in place for enquiries.

# Historical Mapping Legends

## Ordnance Survey County Series 1:10,560

Gravel Pit
Sand Pit
Other Pits
Quarry
Shingle
Orchard
Osiers
Reeds
Marsh
Mixed Wood
Deciduous
Brushwood
Fir
Furze
Rough Pasture
Arrow denotes flow of water
Trigonometrical Station
Site of Antiquities
Bench Mark
Pump, Guide Post, Signal Post
Well, Spring, Boundary Post
285 Surface Level
Sketched Contour
Instrumental Contour
Main Roads
Fenced
Un-Fenced
Minor Roads
Fenced
Un-Fenced
Sunken Road
Raised Road
Road over Railway
Railway over River
Railway over Road
Level Crossing
Road over River or Canal
Road over Stream
Road over Stream
County Boundary (Geographical)
County & Civil Parish Boundary
Administrative County & Civil Parish Boundary
Co. Boro. Bdy. County Borough Boundary (England)
Co. Burgh Bdy. County Burgh Boundary (Scotland)
R.D. Bdy. Rural District Boundary
Civil Parish Boundary

## Ordnance Survey Plan 1:10,000

Chalk Pit, Clay Pit or Quarry
Gravel Pit
Sand Pit
Disused Pit or Quarry
Refuse or Slag Heap
Lake, Loch or Pond
Dunes
Boulders
Coniferous Trees
Non-Coniferous Trees
Orchard
Scrub
Coppice
Bracken
Heath
Rough Grassland
Marsh
Reeds
Saltings
Building
Direction of Flow of Water
Shingle
Sand
Glasshouse
Pylon
Electricity Transmission Line
Pole
Sloping Masonry
Cutting
Embankment
Standard Gauge Multiple Track
Standard Gauge Single Track
Road Under
Road Over
Level Crossing
Foot Bridge
Siding, Tramway or Mineral Line
Narrow Gauge
Geographical County
Administrative County, County Borough or County of City
Municipal Borough, Urban or Rural District, Burgh or District Council
Borough, Burgh or County Constituency
Shown only when not coincident with other boundaries
Civil Parish
Shown alternately when coincidence of boundaries occurs

| | | | |
|---|---|---|---|
| BP, BS | Boundary Post or Stone | Pol Sta | Police Station |
| Ch | Church | PO | Post Office |
| CH | Club House | PC | Public Convenience |
| F E Sta | Fire Engine Station | PH | Public House |
| FB | Foot Bridge | SB | Signal Box |
| Fn | Fountain | Spr | Spring |
| GP | Guide Post | TCB | Telephone Call Box |
| MP | Mile Post | TCP | Telephone Call Post |
| MS | Mile Stone | W | Well |

## 1:10,000 Raster Mapping

Gravel Pit
Refuse tip or slag heap
Rock
Rock (scattered)
Boulders
Boulders (scattered)
Shingle
Mud
Sand
Sand Pit
Slopes
Top of cliff
General detail
Underground detail
Overhead detail
Narrow gauge railway
Multi-track railway
Single track railway
County boundary (England only)
Civil, parish or community boundary
District, Unitary, Metropolitan, London Borough boundary
Constituency boundary
Area of wooded vegetation
Non-coniferous trees
Non-coniferous trees (scattered)
Coniferous trees
Coniferous trees (scattered)
Positioned tree
Orchard
Coppice or Osiers
Rough Grassland
Heath
Scrub
Marsh, Salt Marsh or Reeds
Water feature
Flow arrows
MHW(S) Mean high water (springs)
MLW(S) Mean low water (springs)
Telephone line (where shown)
Electricity transmission line (with poles)
BM 123.45 m Bench mark (where shown)
Triangulation station
Point feature (e.g. Guide Post or Mile Stone)
Pylon, flare stack or lighting tower
Site of (antiquity)
Glasshouse
General Building
Important Building

Envirocheck®
LANDMARK INFORMATION GROUP®

## Historical Mapping & Photography included:

| Mapping Type | Scale | Date | Pg |
|---|---|---|---|
| Lincolnshire | 1:10,560 | 1886 | 2 |
| Lincolnshire | 1:10,560 | 1908 | 3 |
| Lincolnshire | 1:10,560 | 1908 | 4 |
| Lincolnshire | 1:10,560 | 1938 - 1946 | 5 |
| Lincolnshire | 1:10,560 | 1950 | 6 |
| Ordnance Survey Plan | 1:10,000 | 1956 | 7 |
| Ordnance Survey Plan | 1:10,000 | 1971 - 1979 | 8 |
| Ordnance Survey Plan | 1:10,000 | 1982 | 9 |
| Ordnance Survey Plan | 1:10,000 | 1991 - 1994 | 10 |
| 10K Raster Mapping | 1:10,000 | 2000 | 11 |
| Street View | Variable | | 12 |

## Historical Map - Slice H

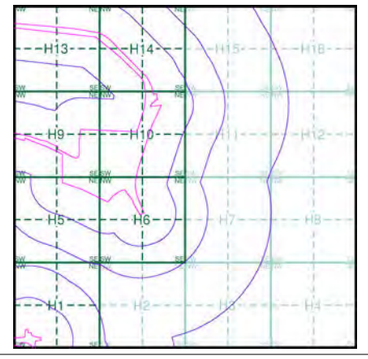


## Order Details

Order Number: 269869084_1_1
Customer Ref: MAN25291
National Grid Reference: 490110, 414160
Slice: H
Site Area (Ha): 598.7
Search Buffer (m): 1000

## Site Details

Site at 487768,412414


Landmark INFORMATION GROUP
Tel: 0844 844 9952
Fax: 0844 844 9951
Web: [redacted]

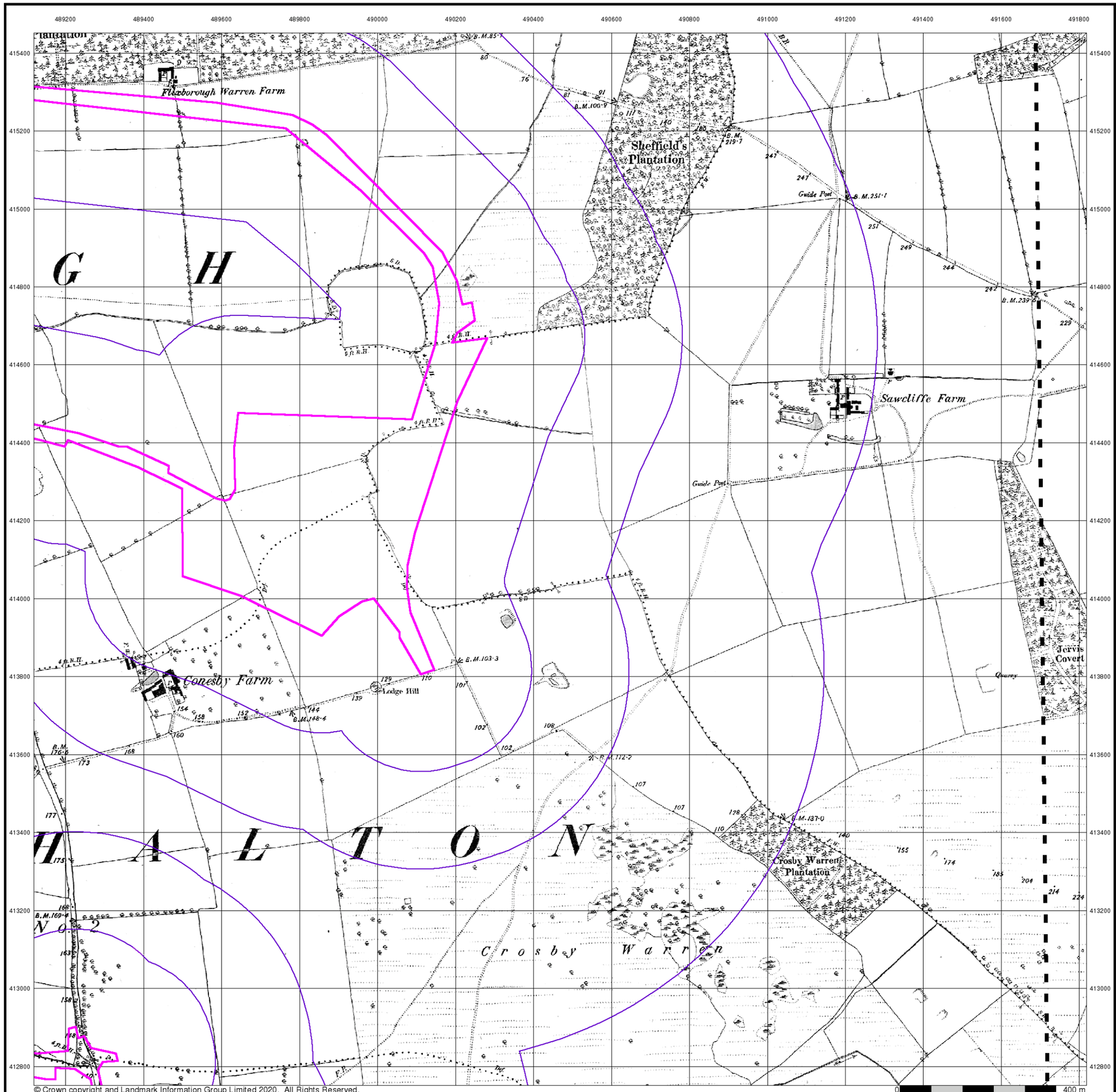


Envirocheck®

LANDMARK INFORMATION GROUP®

## Lincolnshire

## Published 1886

## Source map scale - 1:10,560

The historical maps shown were reproduced from maps predominantly held at the scale adopted for England, Wales and Scotland in the 1840`s. In 1854 the 1:2,500 scale was adopted for mapping urban areas; these maps were used to update the 1:10,560 maps. The published date given therefore is often some years later than the surveyed date. Before 1938, all OS maps were based on the Cassini Projection, with independent surveys of a single county or group of counties, giving rise to significant inaccuracies in outlying areas. In the late 1940`s, a Provisional Edition was produced, which updated the 1:10,560 mapping from a number of sources. The maps appear unfinished - with all military camps and o her strategic sites removed. These maps were initially overprinted with the National Grid. In 1970, the first 1:10,000 maps were produced using the Transverse Mercator Projection. The revision process continued un il recently, with new editions appearing every 10 years or so for urban areas.

## Map Name(s) and Date(s)

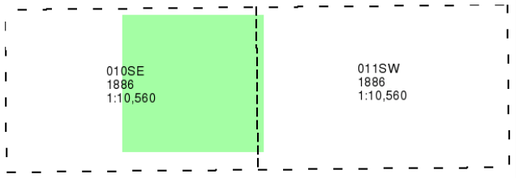


## Historical Map - Slice H

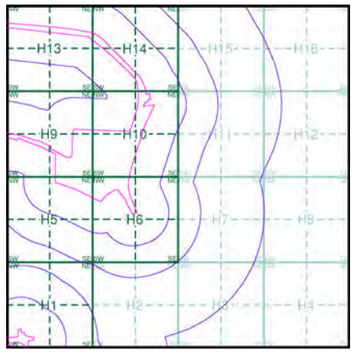


## Order Details

| | |
|---|---|
| Order Number: | 269869084_1_1 |
| Customer Ref: | MAN25291 |
| National Grid Reference: | 490110, 414160 |
| Slice: | H |
| Site Area (Ha): | 598.7 |
| Search Buffer (m): | 1000 |

## Site Details

Site at 487768,412414

Landmark INFORMATION GROUP

Tel: 0844 844 9952
Fax: 0844 844 9951
Web: [redacted]

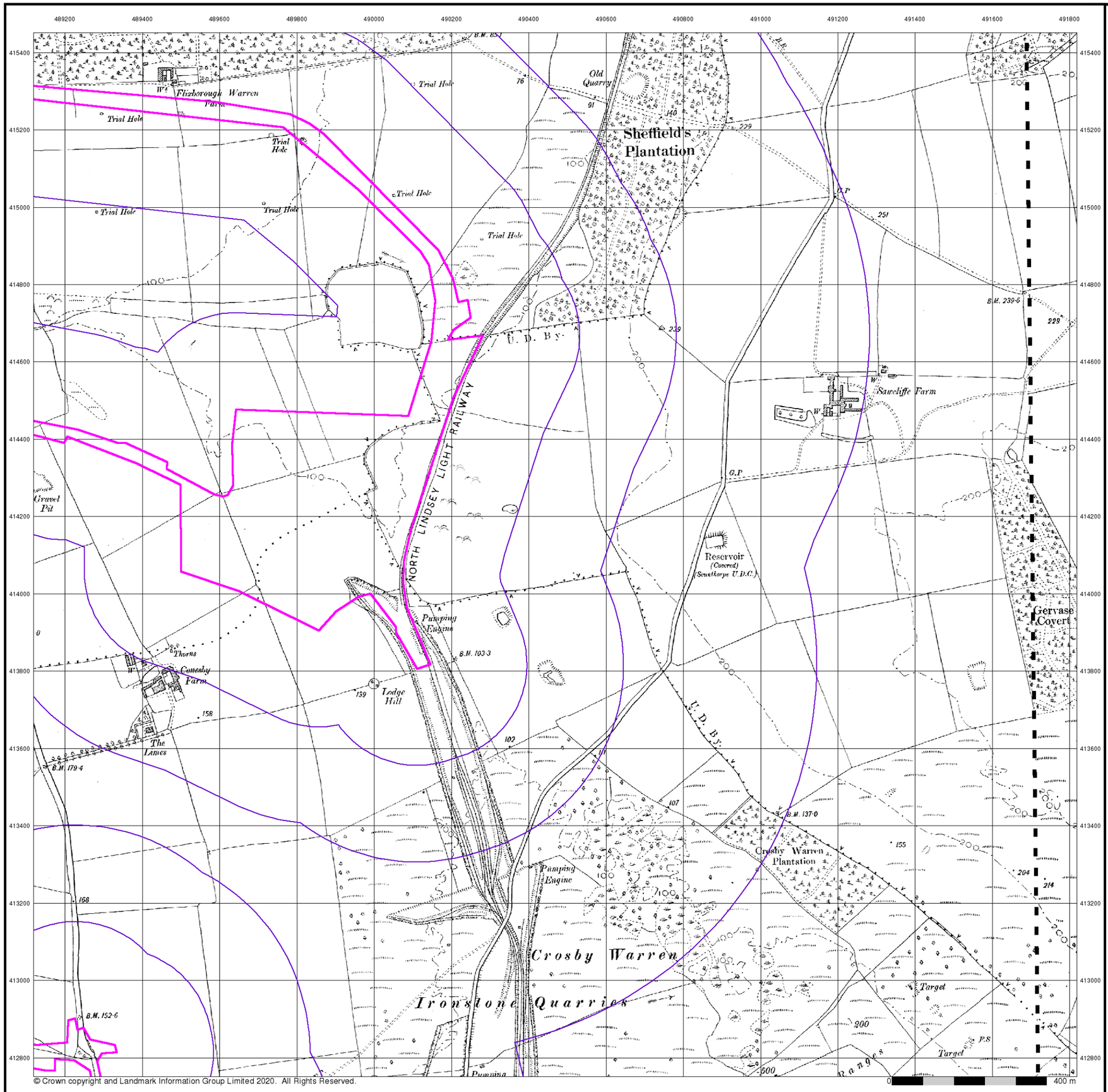


# Envirocheck®

LANDMARK INFORMATION GROUP®

## Lincolnshire

## Published 1908

## Source map scale - 1:10,560

The historical maps shown were reproduced from maps predominantly held at the scale adopted for England, Wales and Scotland in the 1840`s. In 1854 the 1:2,500 scale was adopted for mapping urban areas; these maps were used to update the 1:10,560 maps. The published date given therefore is often some years later than the surveyed date. Before 1938, all OS maps were based on the Cassini Projection, with independent surveys of a single county or group of counties, giving rise to significant inaccuracies in outlying areas. In the late 1940`s, a Provisional Edition was produced, which updated the 1:10,560 mapping from a number of sources. The maps appear unfinished - with all military camps and o her strategic sites removed. These maps were initially overprinted with the National Grid. In 1970, the first 1:10,000 maps were produced using the Transverse Mercator Projection. The revision process continued un il recently, with new editions appearing every 10 years or so for urban areas.

## Map Name(s) and Date(s)

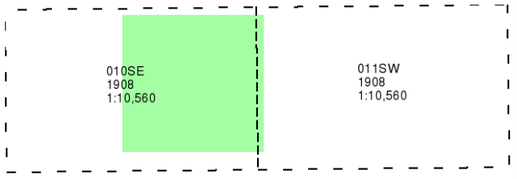


## Historical Map - Slice H

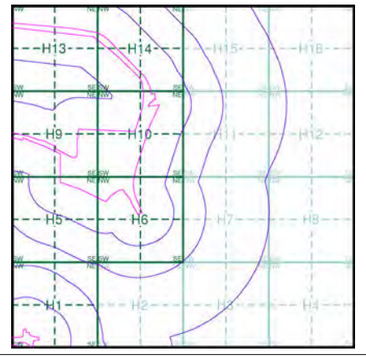


## Order Details

| | |
|---|---|
| Order Number: | 269869084_1_1 |
| Customer Ref: | MAN25291 |
| National Grid Reference: | 490110, 414160 |
| Slice: | H |
| Site Area (Ha): | 598.7 |
| Search Buffer (m): | 1000 |

## Site Details

Site at 487768,412414

Landmark INFORMATION GROUP
Tel: 0844 844 9952
Fax: 0844 844 9951
Web:

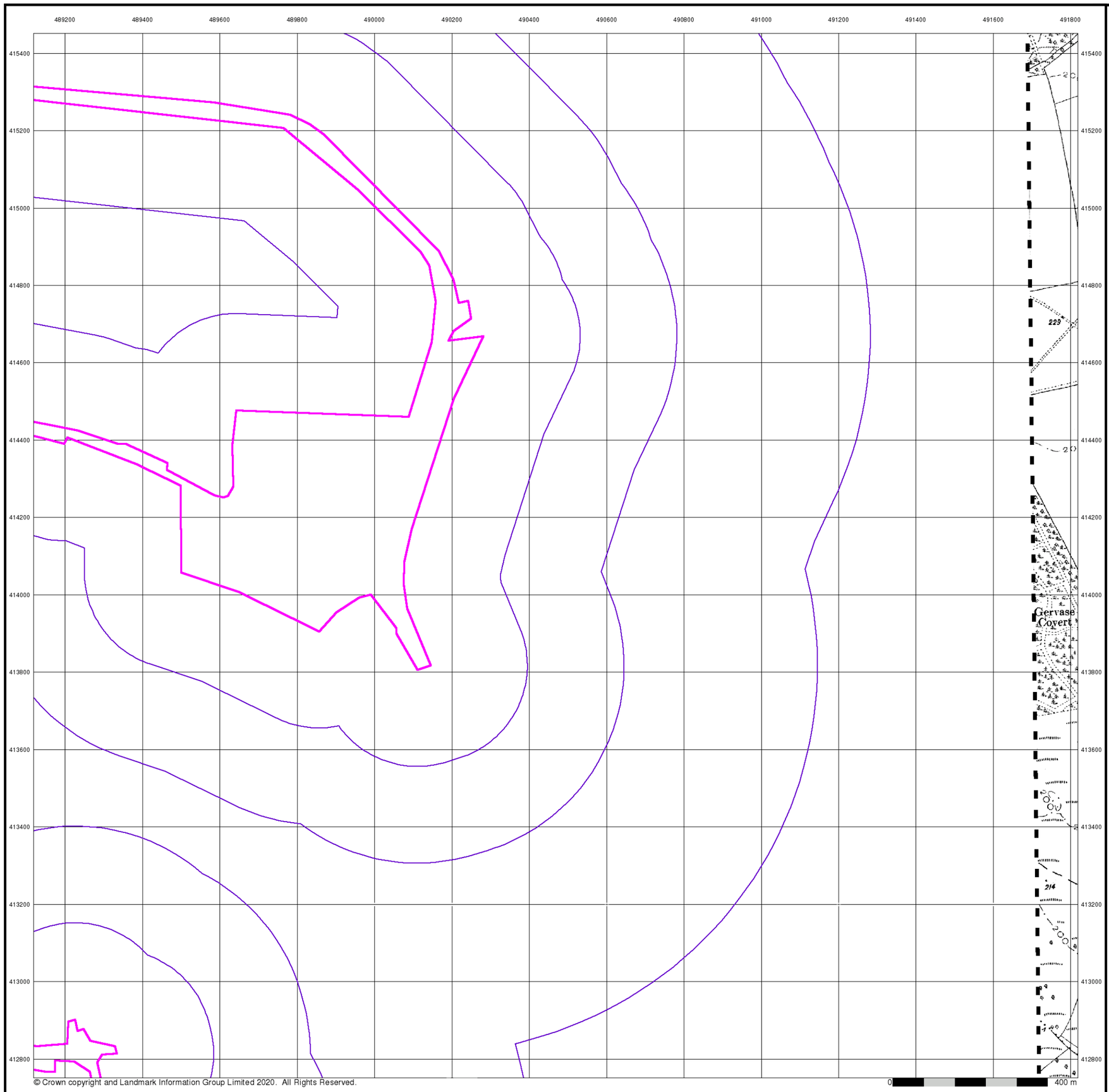


© Crown copyright and Landmark Information Group Limited 2020. All Rights Reserved.

Envirocheck®
LANDMARK INFORMATION GROUP®

## Lincolnshire

## Published 1908

## Source map scale - 1:10,560

The historical maps shown were reproduced from maps predominantly held at the scale adopted for England, Wales and Scotland in the 1840`s. In 1854 the 1:2,500 scale was adopted for mapping urban areas; these maps were used to update the 1:10,560 maps. The published date given therefore is often some years later than the surveyed date. Before 1938, all OS maps were based on the Cassini Projection, with independent surveys of a single county or group of counties, giving rise to significant inaccuracies in outlying areas. In the late 1940`s, a Provisional Edition was produced, which updated the 1:10,560 mapping from a number of sources. The maps appear unfinished - with all military camps and o her strategic sites removed. These maps were initially overprinted with the National Grid. In 1970, the first 1:10,000 maps were produced using the Transverse Mercator Projection. The revision process continued un il recently, with new editions appearing every 10 years or so for urban areas.

## Map Name(s) and Date(s)

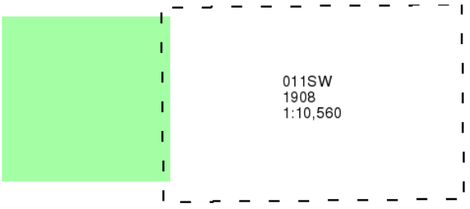


## Historical Map - Slice H

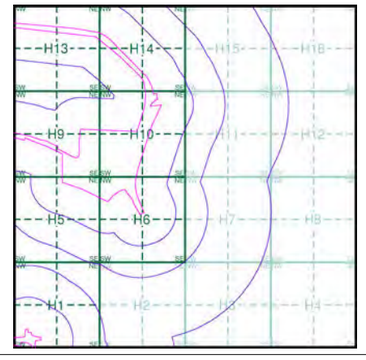


## Order Details

| | |
|---|---|
| Order Number: | 269869084_1_1 |
| Customer Ref: | MAN25291 |
| National Grid Reference: | 490110, 414160 |
| Slice: | H |
| Site Area (Ha): | 598.7 |
| Search Buffer (m): | 1000 |

## Site Details

Site at 487768,412414

Landmark INFORMATION GROUP
Tel: 0844 844 9952
Fax: 0844 844 9951
Web: [redacted]

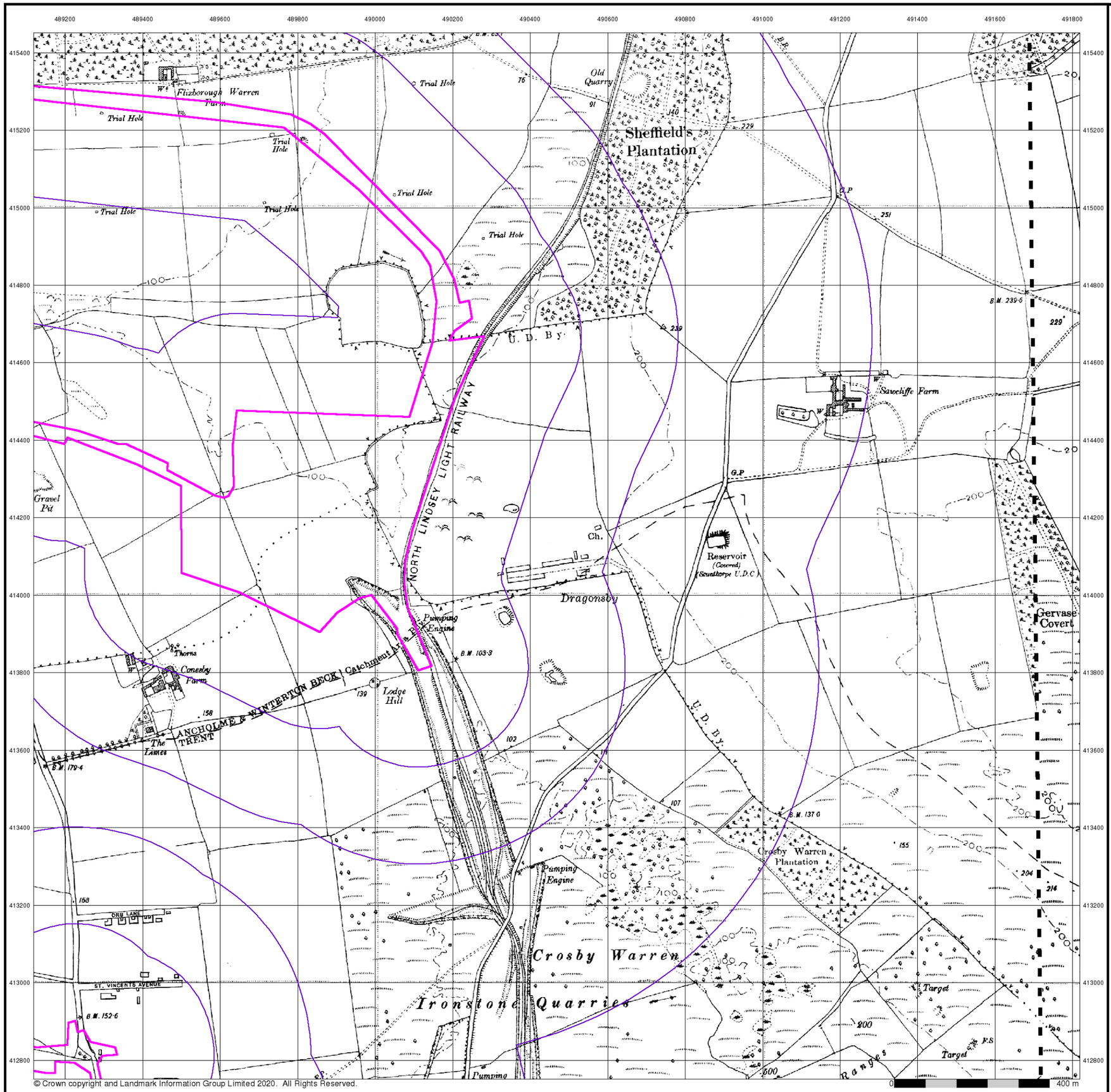

© Crown copyright and Landmark Information Group Limited 2020. All Rights Reserved.

Envirocheck®

LANDMARK INFORMATION GROUP®

## Lincolnshire

## Published 1938 - 1946

## Source map scale - 1:10,560

The historical maps shown were reproduced from maps predominantly held at the scale adopted for England, Wales and Scotland in the 1840`s. In 1854 the 1:2,500 scale was adopted for mapping urban areas; these maps were used to update the 1:10,560 maps. The published date given therefore is often some years later than the surveyed date. Before 1938, all OS maps were based on the Cassini Projection, with independent surveys of a single county or group of counties, giving rise to significant inaccuracies in outlying areas. In the late 1940`s, a Provisional Edition was produced, which updated the 1:10,560 mapping from a number of sources. The maps appear unfinished - with all military camps and o her strategic sites removed. These maps were initially overprinted with the National Grid. In 1970, the first 1:10,000 maps were produced using the Transverse Mercator Projection. The revision process continued un il recently, with new editions appearing every 10 years or so for urban areas.

## Map Name(s) and Date(s)

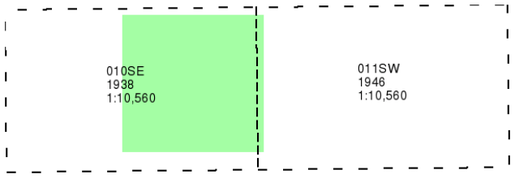


## Historical Map - Slice H

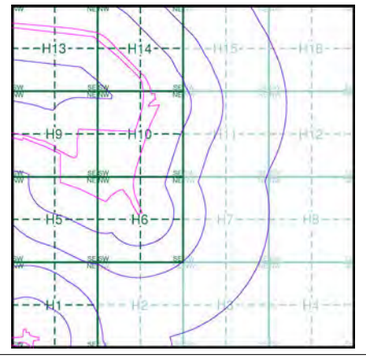


## Order Details

| | |
|---|---|
| Order Number: | 269869084_1_1 |
| Customer Ref: | MAN25291 |
| National Grid Reference: | 490110, 414160 |
| Slice: | H |
| Site Area (Ha): | 598.7 |
| Search Buffer (m): | 1000 |

## Site Details

Site at 487768,412414

Landmark INFORMATION GROUP

Tel: 0844 844 9952
Fax: 0844 844 9951
Web: [redacted]

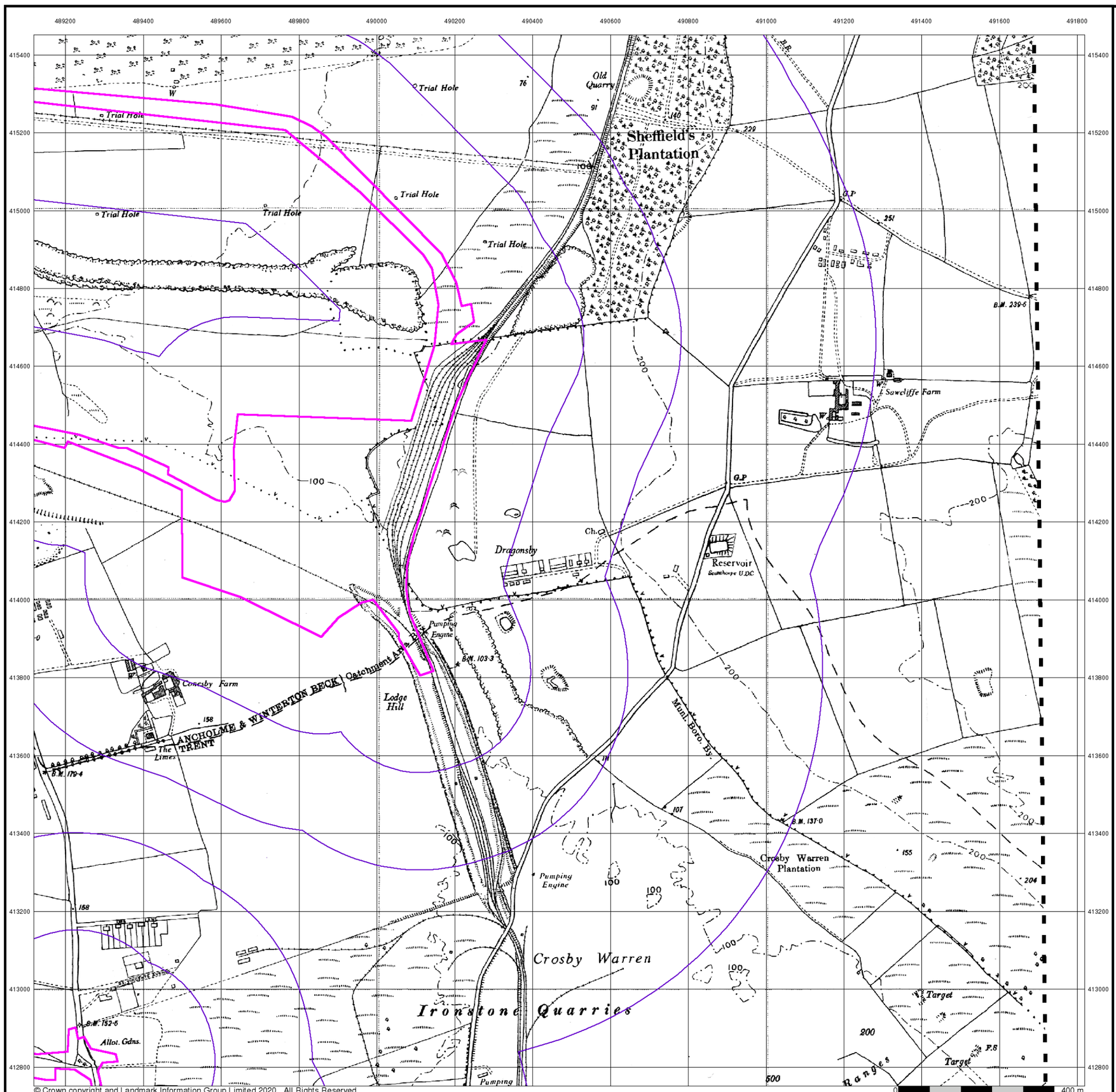


© Crown copyright and Landmark Information Group Limited 2020. All Rights Reserved.

Envirocheck®

LANDMARK INFORMATION GROUP®

## Lincolnshire

## Published 1950

## Source map scale - 1:10,560

The historical maps shown were reproduced from maps predominantly held at the scale adopted for England, Wales and Scotland in the 1840`s. In 1854 the 1:2,500 scale was adopted for mapping urban areas; these maps were used to update the 1:10,560 maps. The published date given therefore is often some years later than the surveyed date. Before 1938, all OS maps were based on the Cassini Projection, with independent surveys of a single county or group of counties, giving rise to significant inaccuracies in outlying areas. In the late 1940`s, a Provisional Edition was produced, which updated the 1:10,560 mapping from a number of sources. The maps appear unfinished - with all military camps and o her strategic sites removed. These maps were initially overprinted with the National Grid. In 1970, the first 1:10,000 maps were produced using the Transverse Mercator Projection. The revision process continued un il recently, with new editions appearing every 10 years or so for urban areas.

## Map Name(s) and Date(s)

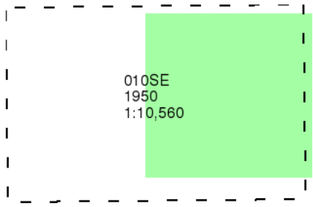


## Historical Map - Slice H

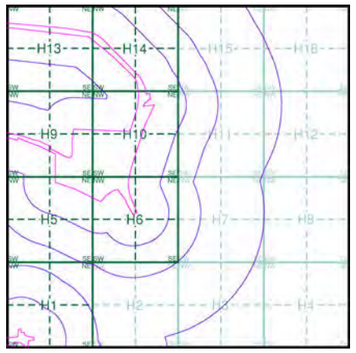


## Order Details

| | |
|---|---|
| Order Number: | 269869084_1_1 |
| Customer Ref: | MAN25291 |
| National Grid Reference: | 490110, 414160 |
| Slice: | H |
| Site Area (Ha): | 598.7 |
| Search Buffer (m): | 1000 |

## Site Details

Site at 487768,412414

Landmark INFORMATION GROUP

Tel: 0844 844 9952
Fax: 0844 844 9951
Web: [redacted]

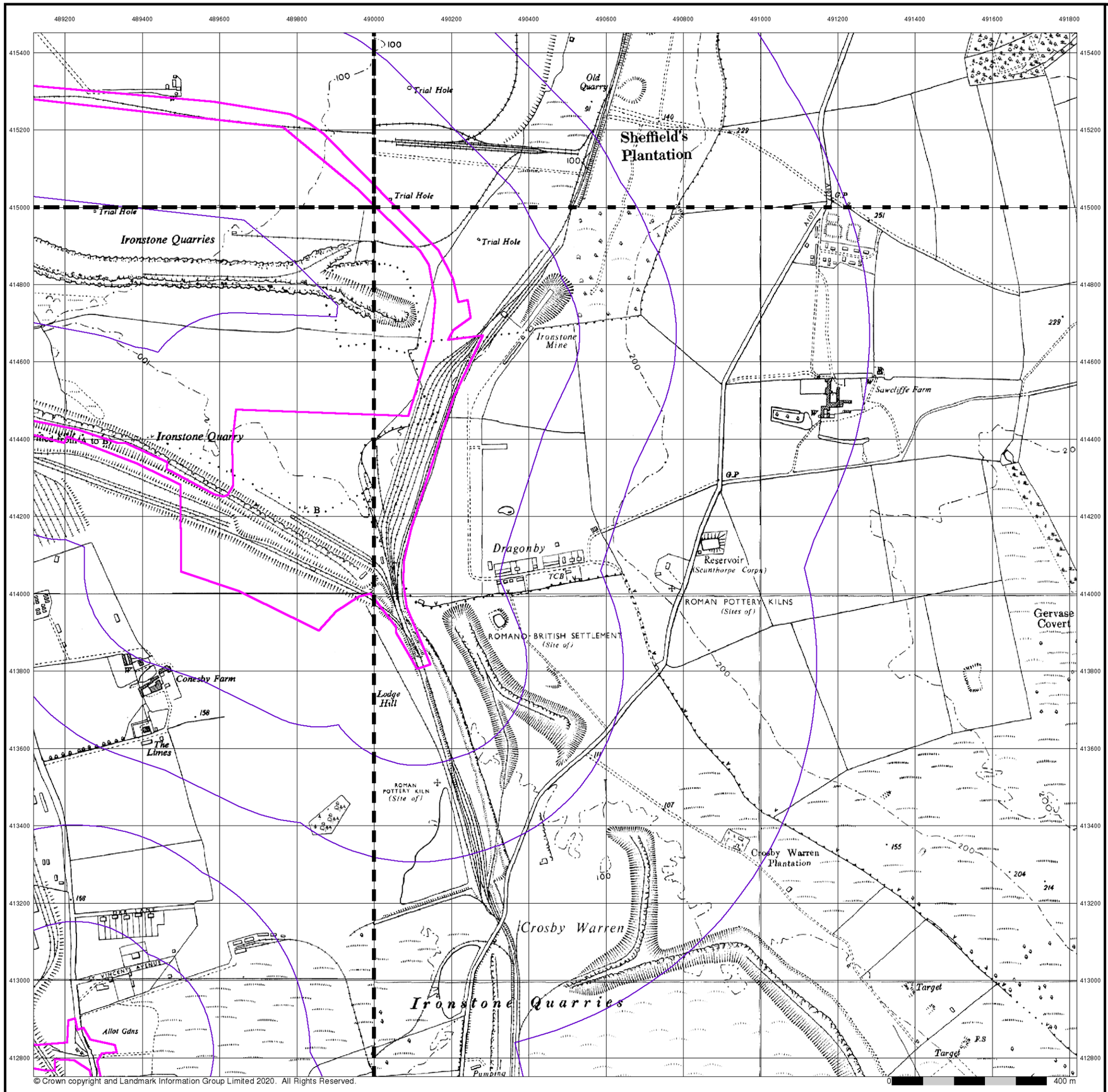


© Crown copyright and Landmark Information Group Limited 2020. All Rights Reserved.

Envirocheck®

LANDMARK INFORMATION GROUP®

## Ordnance Survey Plan

**Published 1956**

**Source map scale - 1:10,000**

The historical maps shown were reproduced from maps predominantly held at the scale adopted for England, Wales and Scotland in the 1840`s. In 1854 the 1:2,500 scale was adopted for mapping urban areas; these maps were used to update the 1:10,560 maps. The published date given therefore is often some years later than the surveyed date. Before 1938, all OS maps were based on the Cassini Projection, with independent surveys of a single county or group of counties, giving rise to significant inaccuracies in outlying areas. In the late 1940`s, a Provisional Edition was produced, which updated the 1:10,560 mapping from a number of sources. The maps appear unfinished - with all military camps and o her strategic sites removed. These maps were initially overprinted with the National Grid. In 1970, the first 1:10,000 maps were produced using the Transverse Mercator Projection. The revision process continued un il recently, with new editions appearing every 10 years or so for urban areas.

## Map Name(s) and Date(s)

| | |
|---|---|
| SE81NE 1956 1:10,560 | SE91NW 1956 1:10,560 |
| SE81SE 1956 1:10,560 | SE91SW 1956 1:10,560 |

## Historical Map - Slice H

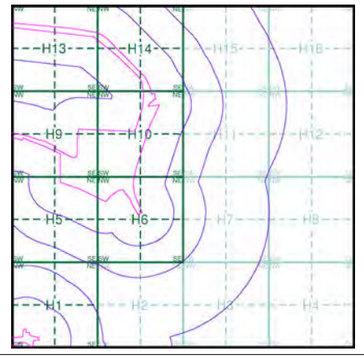


## Order Details

| | |
|---|---|
| Order Number: | 269869084_1_1 |
| Customer Ref: | MAN25291 |
| National Grid Reference: | 490110, 414160 |
| Slice: | H |
| Site Area (Ha): | 598.7 |
| Search Buffer (m): | 1000 |

## Site Details

Site at 487768,412414

Landmark INFORMATION GROUP

Tel: 0844 844 9952
Fax: 0844 844 9951
Web: [redacted]

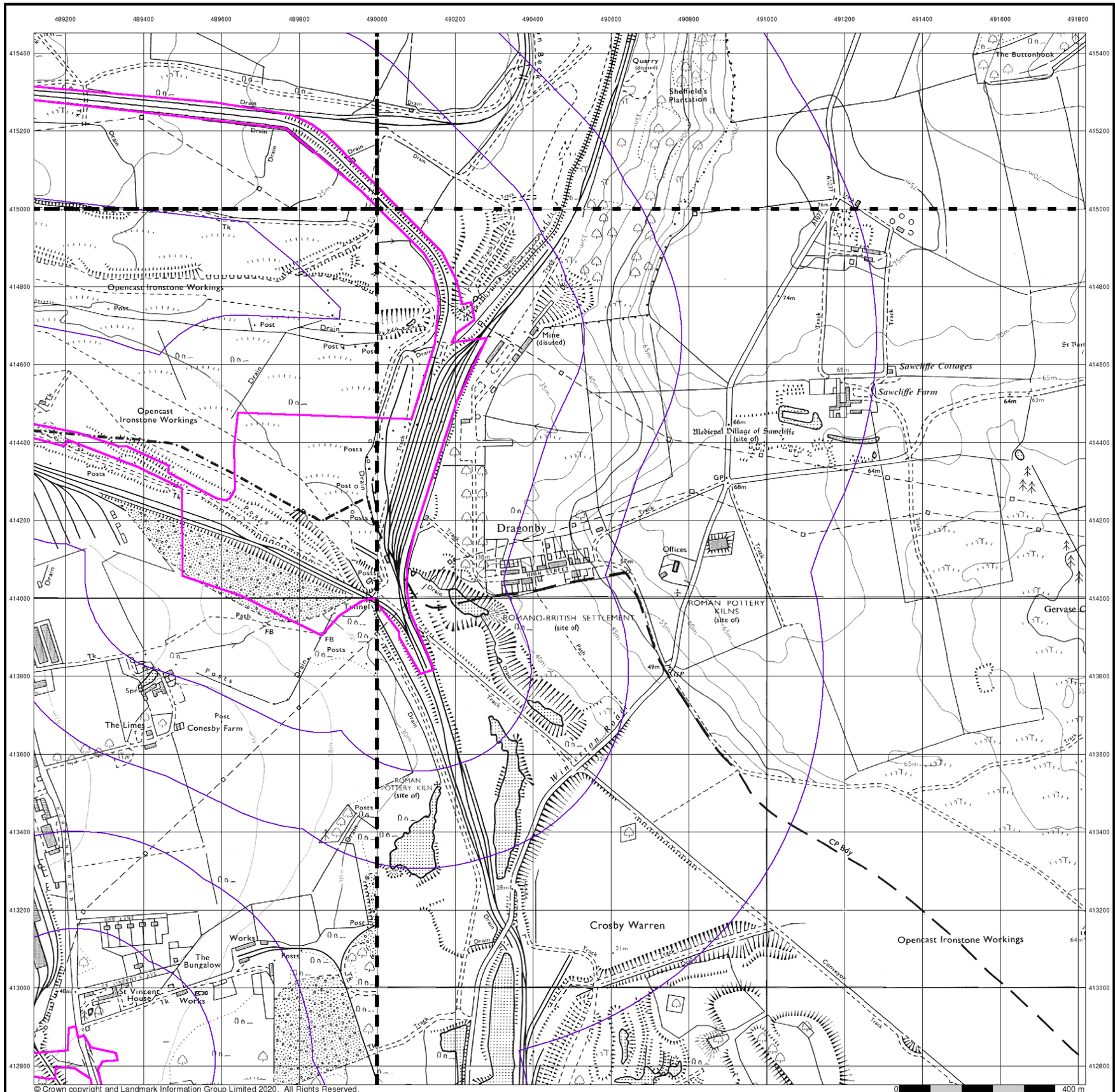


© Crown copyright and Landmark Information Group Limited 2020. All Rights Reserved.

Envirocheck®

LANDMARK INFORMATION GROUP®

## Ordnance Survey Plan

**Published 1971 - 1979**

**Source map scale - 1:10,000**

The historical maps shown were reproduced from maps predominantly held at the scale adopted for England, Wales and Scotland in the 1840`s. In 1854 the 1:2,500 scale was adopted for mapping urban areas; these maps were used to update the 1:10,560 maps. The published date given therefore is often some years later than the surveyed date. Before 1938, all OS maps were based on the Cassini Projection, with independent surveys of a single county or group of counties, giving rise to significant inaccuracies in outlying areas. In the late 1940`s, a Provisional Edition was produced, which updated the 1:10,560 mapping from a number of sources. The maps appear unfinished - with all military camps and o her strategic sites removed. These maps were initially overprinted with the National Grid. In 1970, the first 1:10,000 maps were produced using the Transverse Mercator Projection. The revision process continued un il recently, with new editions appearing every 10 years or so for urban areas.

## Map Name(s) and Date(s)

| | |
|---|---|
| SE81NE 1979 1:10,000 | SE91NW 1976 1:10,000 |
| SE81SE 1971 1:10,000 | SE91SW 1979 1:10,000 |

## Historical Map - Slice H

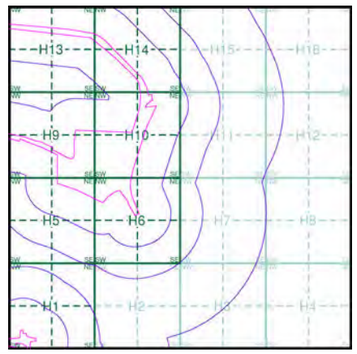


## Order Details

| | |
|---|---|
| Order Number: | 269869084_1_1 |
| Customer Ref: | MAN25291 |
| National Grid Reference: | 490110, 414160 |
| Slice: | H |
| Site Area (Ha): | 598.7 |
| Search Buffer (m): | 1000 |

## Site Details

Site at 487768,412414

Landmark INFORMATION GROUP

Tel: 0844 844 9952
Fax: 0844 844 9951
Web: [redacted]

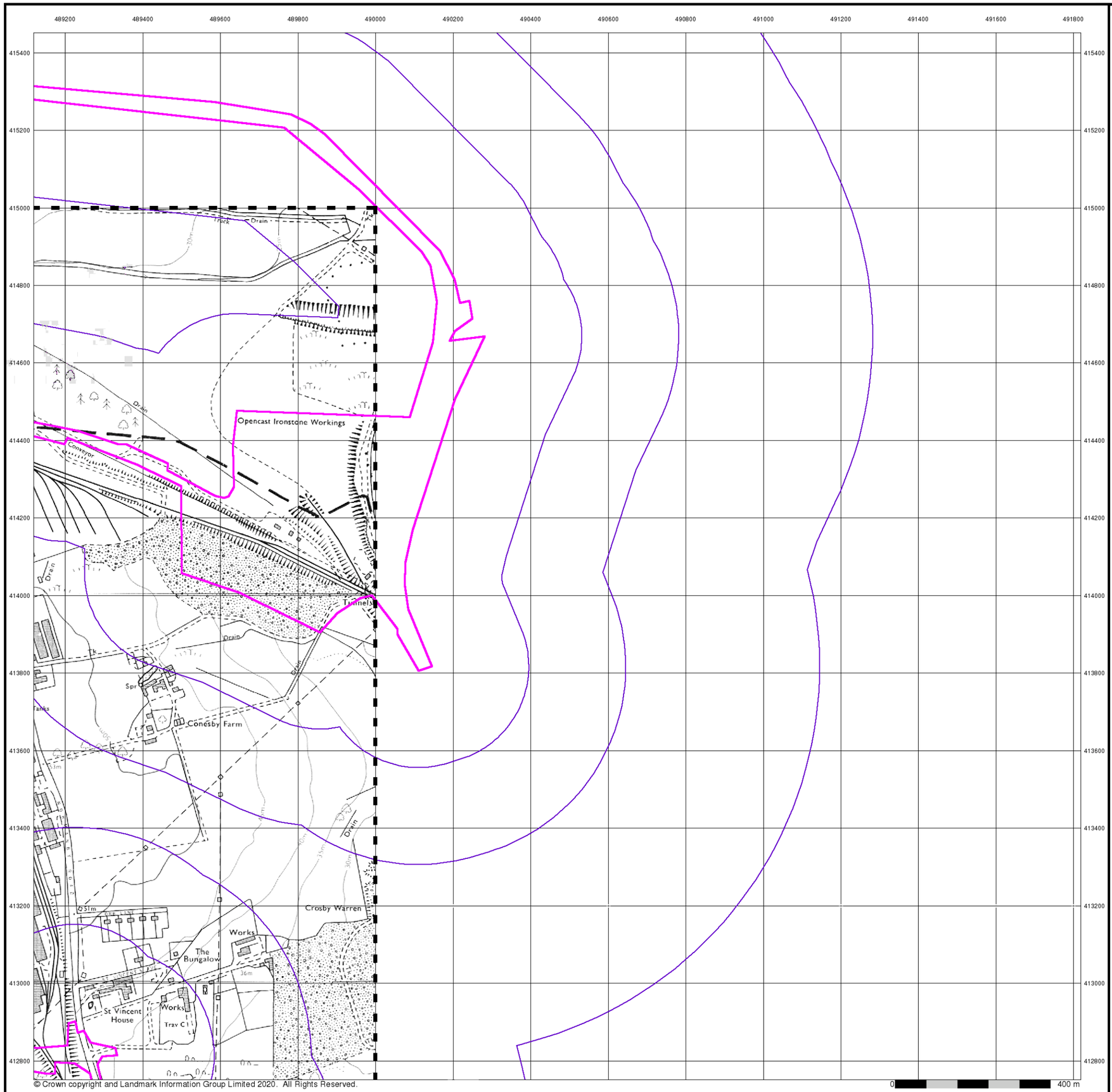


© Crown copyright and Landmark Information Group Limited 2020. All Rights Reserved.

Envirocheck®
LANDMARK INFORMATION GROUP®

## Ordnance Survey Plan

**Published 1982**

**Source map scale - 1:10,000**

The historical maps shown were reproduced from maps predominantly held at the scale adopted for England, Wales and Scotland in the 1840`s. In 1854 the 1:2,500 scale was adopted for mapping urban areas; these maps were used to update the 1:10,560 maps. The published date given therefore is often some years later than the surveyed date. Before 1938, all OS maps were based on the Cassini Projection, with independent surveys of a single county or group of counties, giving rise to significant inaccuracies in outlying areas. In the late 1940`s, a Provisional Edition was produced, which updated the 1:10,560 mapping from a number of sources. The maps appear unfinished - with all military camps and o her strategic sites removed. These maps were initially overprinted with the National Grid. In 1970, the first 1:10,000 maps were produced using the Transverse Mercator Projection. The revision process continued un il recently, with new editions appearing every 10 years or so for urban areas.

## Map Name(s) and Date(s)

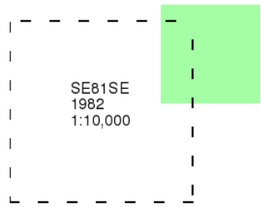


## Historical Map - Slice H

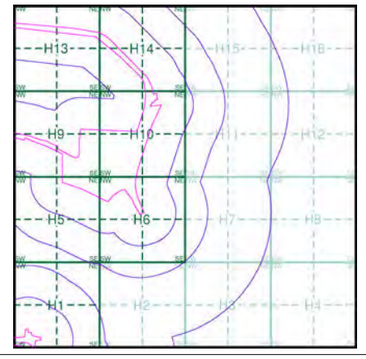


## Order Details

| | |
|---|---|
| Order Number: | 269869084_1_1 |
| Customer Ref: | MAN25291 |
| National Grid Reference: | 490110, 414160 |
| Slice: | H |
| Site Area (Ha): | 598.7 |
| Search Buffer (m): | 1000 |

## Site Details

Site at 487768,412414

Landmark INFORMATION GROUP
Tel: 0844 844 9952
Fax: 0844 844 9951
Web: [redacted]

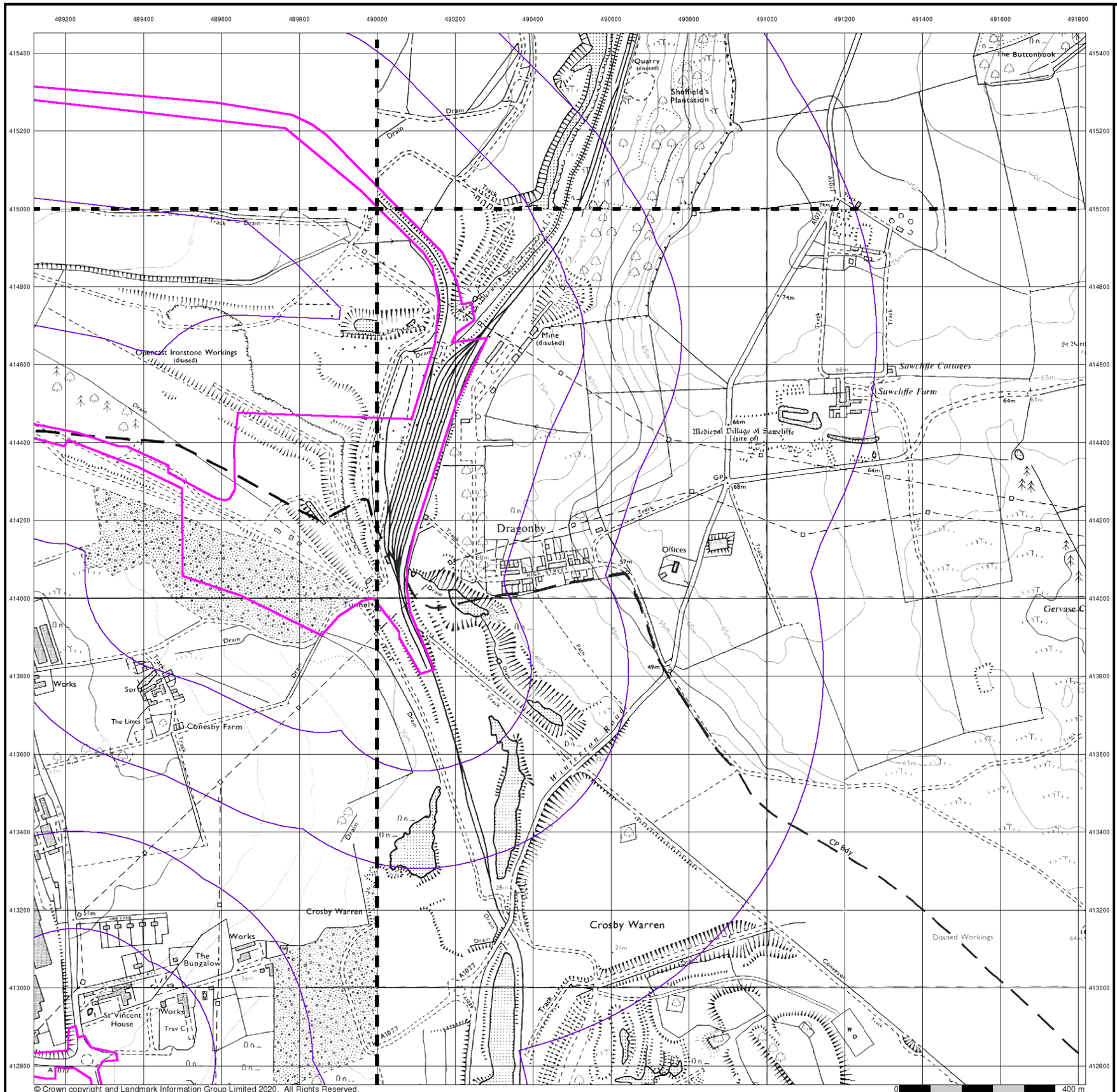


© Crown copyright and Landmark Information Group Limited 2020. All Rights Reserved.

Envirocheck®

LANDMARK INFORMATION GROUP®

## Ordnance Survey Plan

**Published 1991 - 1994**

**Source map scale - 1:10,000**

The historical maps shown were reproduced from maps predominantly held at the scale adopted for England, Wales and Scotland in the 1840`s. In 1854 the 1:2,500 scale was adopted for mapping urban areas; these maps were used to update the 1:10,560 maps. The published date given therefore is often some years later than the surveyed date. Before 1938, all OS maps were based on the Cassini Projection, with independent surveys of a single county or group of counties, giving rise to significant inaccuracies in outlying areas. In the late 1940`s, a Provisional Edition was produced, which updated the 1:10,560 mapping from a number of sources. The maps appear unfinished - with all military camps and o her strategic sites removed. These maps were initially overprinted with the National Grid. In 1970, the first 1:10,000 maps were produced using the Transverse Mercator Projection. The revision process continued un il recently, with new editions appearing every 10 years or so for urban areas.

## Map Name(s) and Date(s)

SE91NW
1992
1:10,000

SE81SE
1991
1:10,000

SE91SW
1994
1:10,000

## Historical Map - Slice H

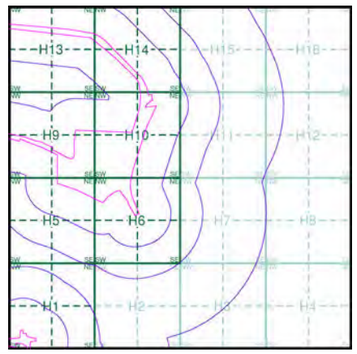


## Order Details

| | |
|---|---|
| Order Number: | 269869084_1_1 |
| Customer Ref: | MAN25291 |
| National Grid Reference: | 490110, 414160 |
| Slice: | H |
| Site Area (Ha): | 598.7 |
| Search Buffer (m): | 1000 |

## Site Details

Site at 487768,412414

Landmark INFORMATION GROUP

Tel: 0844 844 9952
Fax: 0844 844 9951
Web: [redacted]

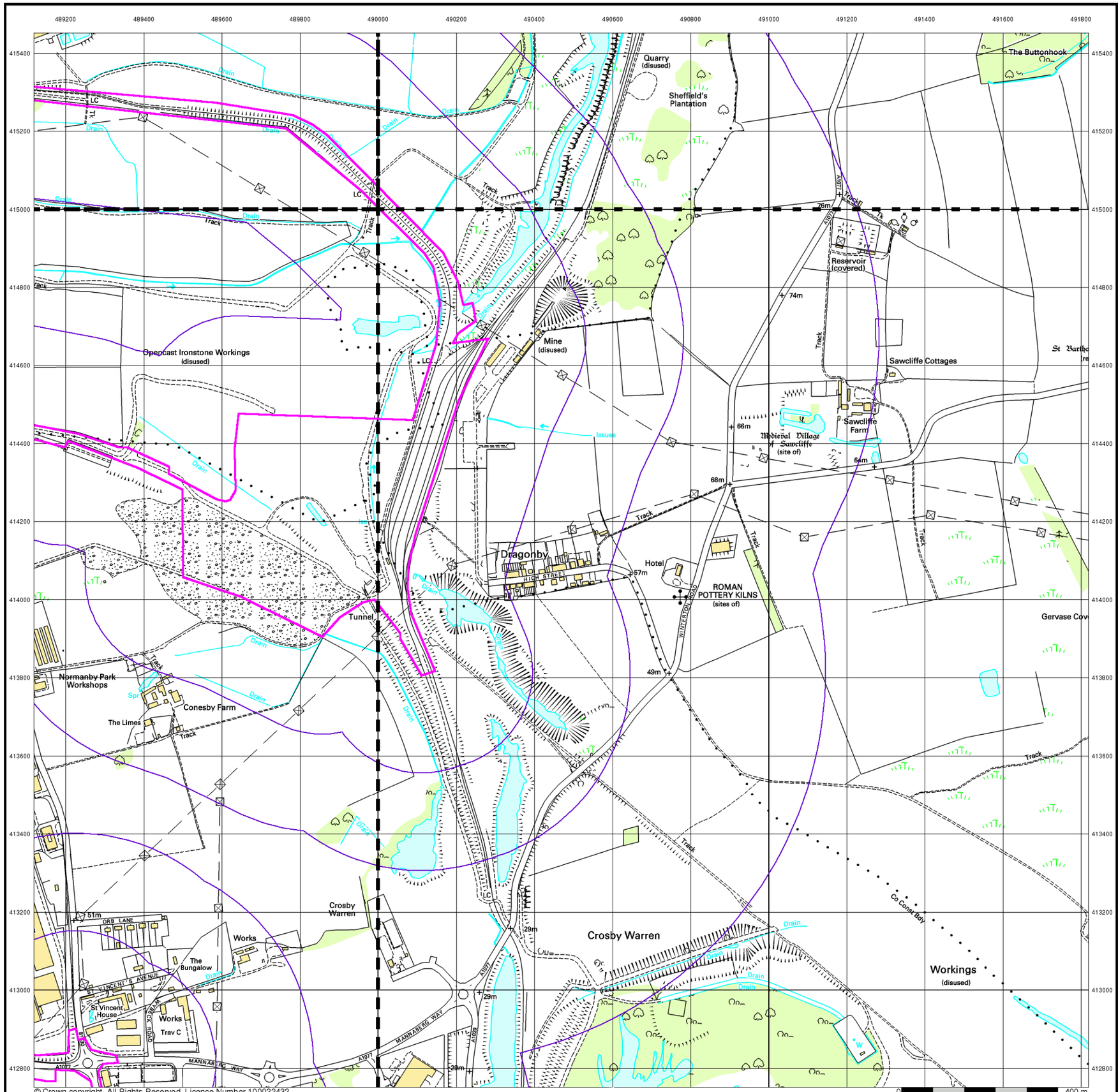

© Crown copyright. All Rights Reserved. Licence Number 100022432.

# Envirocheck®

LANDMARK INFORMATION GROUP®

## 10k Raster Mapping

## Published 2000

## Source map scale - 1:10,000

The historical maps shown were produced from the Ordnance Survey`s 1:10,000 colour raster mapping. These maps are derived from Landplan which replaced the old 1:10,000 maps originally published in 1970. The data is highly detailed showing buildings, fences and field boundaries as well as all roads, tracks and paths. Road names are also included together with the relevant road number and classification. Boundary information depiction includes county, unitary authority, district, civil parish and constituency.

## Map Name(s) and Date(s)

| | |
|---|---|
| SE81NE 2000 1:10,000 | SE91NW 2000 1:10,000 |
| SE81SE 2000 1:10,000 | SE91SW 2000 1:10,000 |

## Historical Map - Slice H

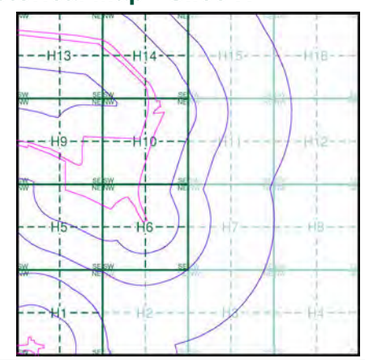


## Order Details

| | |
|---|---|
| Order Number: | 269869084_1_1 |
| Customer Ref: | MAN25291 |
| National Grid Reference: | 490110, 414160 |
| Slice: | H |
| Site Area (Ha): | 598.7 |
| Search Buffer (m): | 1000 |

## Site Details

Site at 487768,412414

Landmark INFORMATION GROUP
Tel: 0844 844 9952
Fax: 0844 844 9951
Web: [redacted]

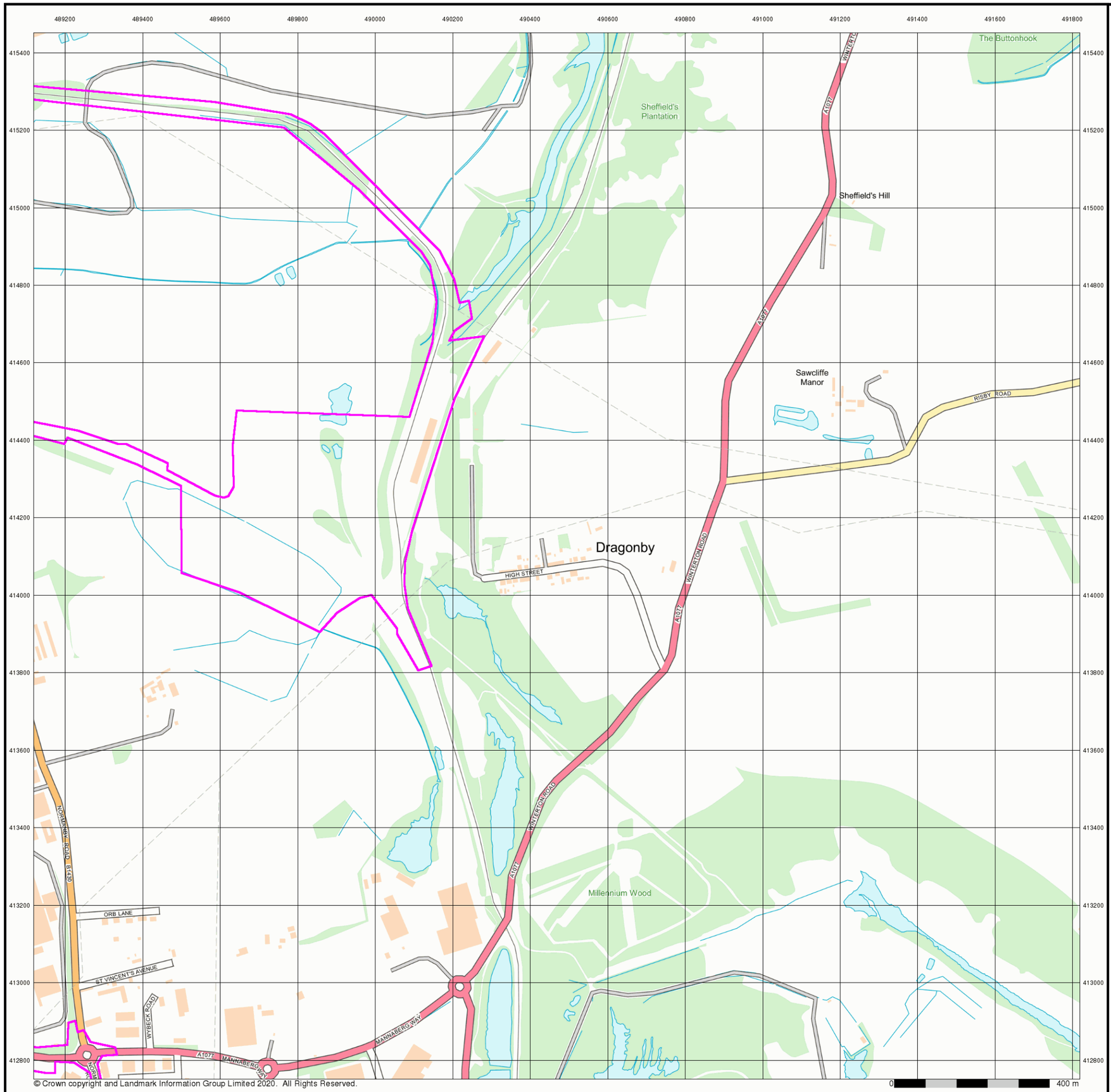


Envirocheck®

LANDMARK INFORMATION GROUP®

## Street View

**Published 2020**

**Source map scale - 1:10,000**

Street View is a street-level map for the whole of Great Britain produced by the Ordnance Survey. These maps are provided at a nominal scale of 1:10,000

## Map Name(s) and Date(s)

## Street View Map - Slice H

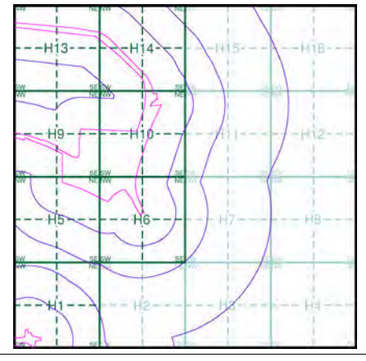


## Order Details

| | |
|---|---|
| Order Number: | 269869084_1_1 |
| Customer Ref: | MAN25291 |
| National Grid Reference: | 490110, 414160 |
| Slice: | H |
| Site Area (Ha): | 598.7 |
| Search Buffer (m): | 1000 |

## Site Details

Site at 487768,412414

Landmark INFORMATION GROUP

Tel: 0844 844 9952
Fax: 0844 844 9951
Web: [redacted]

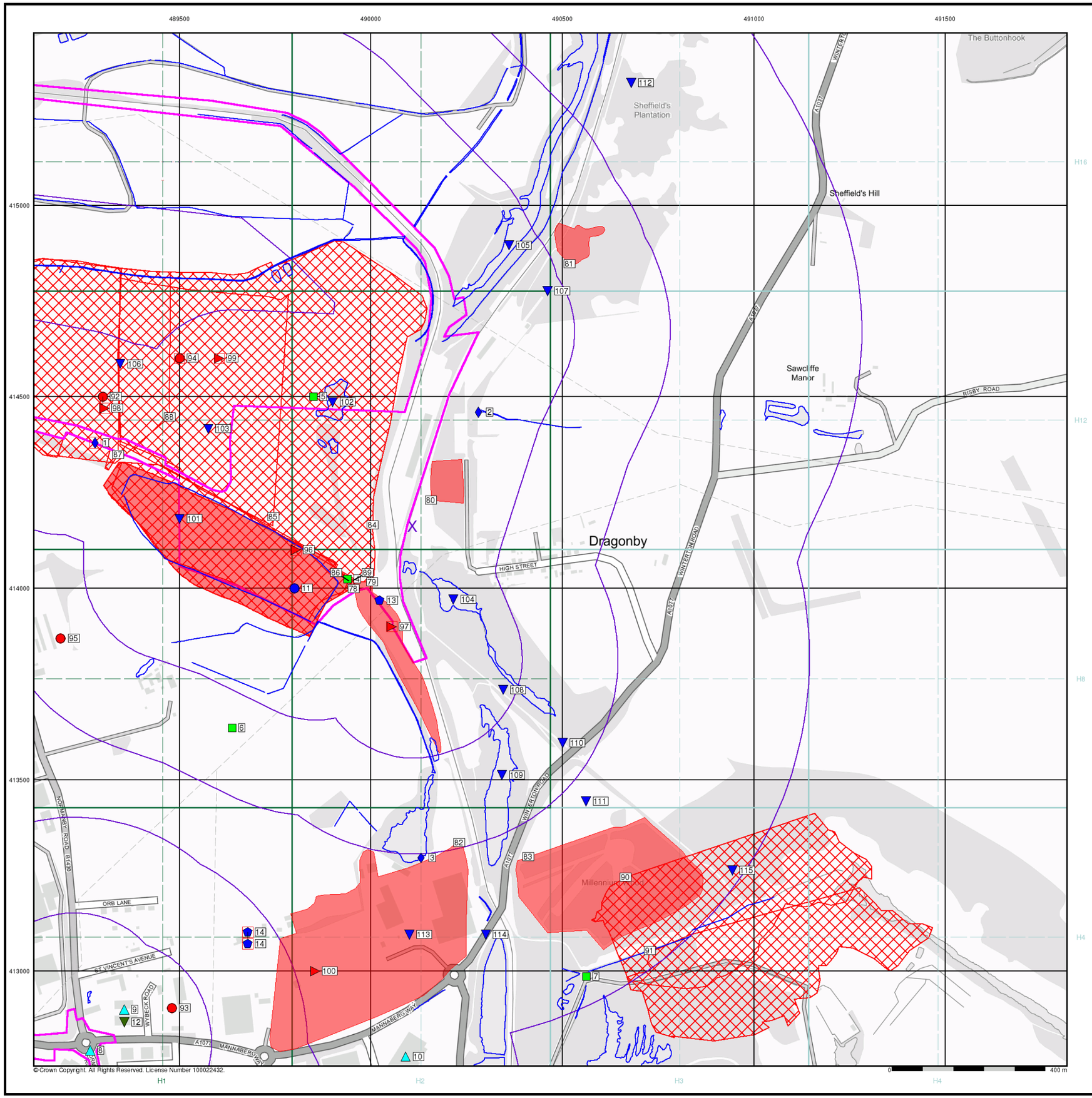


Envirocheck®

LANDMARK INFORMATION GROUP®

## General

- Specified Site
- Specified Buffer(s)
- Bearing Reference Point
- Map ID
- Several of Type at Location

## Agency and Hydrological

- Contaminated Land Register Entry or Notice (Location)
- Contaminated Land Register Entry or Notice
- Discharge Consent
- Enforcement or Prohibition Notice
- Integrated Pollution Control
- Integrated Pollution Prevention Control
- Local Authority Integrated Pollution Prevention and Control
- Local Authority Pollution Prevention and Control
- Local Authority Pollution Prevention and Control Enforcement
- Pollution Incident to Controlled Waters
- Prosecution Relating to Authorised Processes
- Prosecution Relating to Controlled Waters
- Registered Radioactive Substance
- River Network or Water Feature
- River Quality Sampling Point
- Substantiated Pollution Incident Register
- Water Abstraction
- Water Industry Act Referral

## Geological

- BGS Recorded Mineral Site

## Industrial Land Use

- Contemporary Trade Directory Entry
- Fuel Station Entry

## Waste

- BGS Recorded Landfill Site (Location)
- BGS Recorded Landfill Site
- EA Historic Landfill (Buffered Point)
- EA Historic Landfill (Polygon)
- Integrated Pollution Control Registered Waste Site
- Licensed Waste Management Facility (Landfill Boundary)
- Licensed Waste Management Facility (Location)
- Local Authority Recorded Landfill Site (Location)
- Local Authority Recorded Landfill Site
- Registered Landfill Site
- Registered Landfill Site (Location)
- Registered Landfill Site (Point Buffered to 100m)
- Registered Landfill Site (Point Buffered to 250m)
- Registered Waste Transfer Site (Location)
- Registered Waste Transfer Site
- Registered Waste Treatment or Disposal Site (Location)
- Registered Waste Treatment or Disposal Site

## Hazardous Substances

- COMAH Site
- Explosive Site
- NIHHS Site
- Planning Hazardous Substance Consent
- Planning Hazardous Substance Enforcement

## Site Sensitivity Map - Slice H

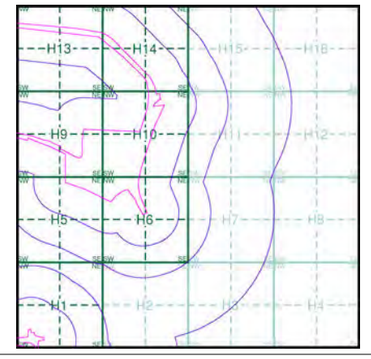


## Order Details

| | |
|---|---|
| Order Number: | 269869084_1_1 |
| Customer Ref: | MAN25291 |
| National Grid Reference: | 490110, 414160 |
| Slice: | H |
| Site Area (Ha): | 598.7 |
| Search Buffer (m): | 1000 |

## Site Details

Site at 487768,412414


Landmark INFORMATION GROUP

Tel: 0844 844 9952
Fax: 0844 844 9951
Web: [redacted]

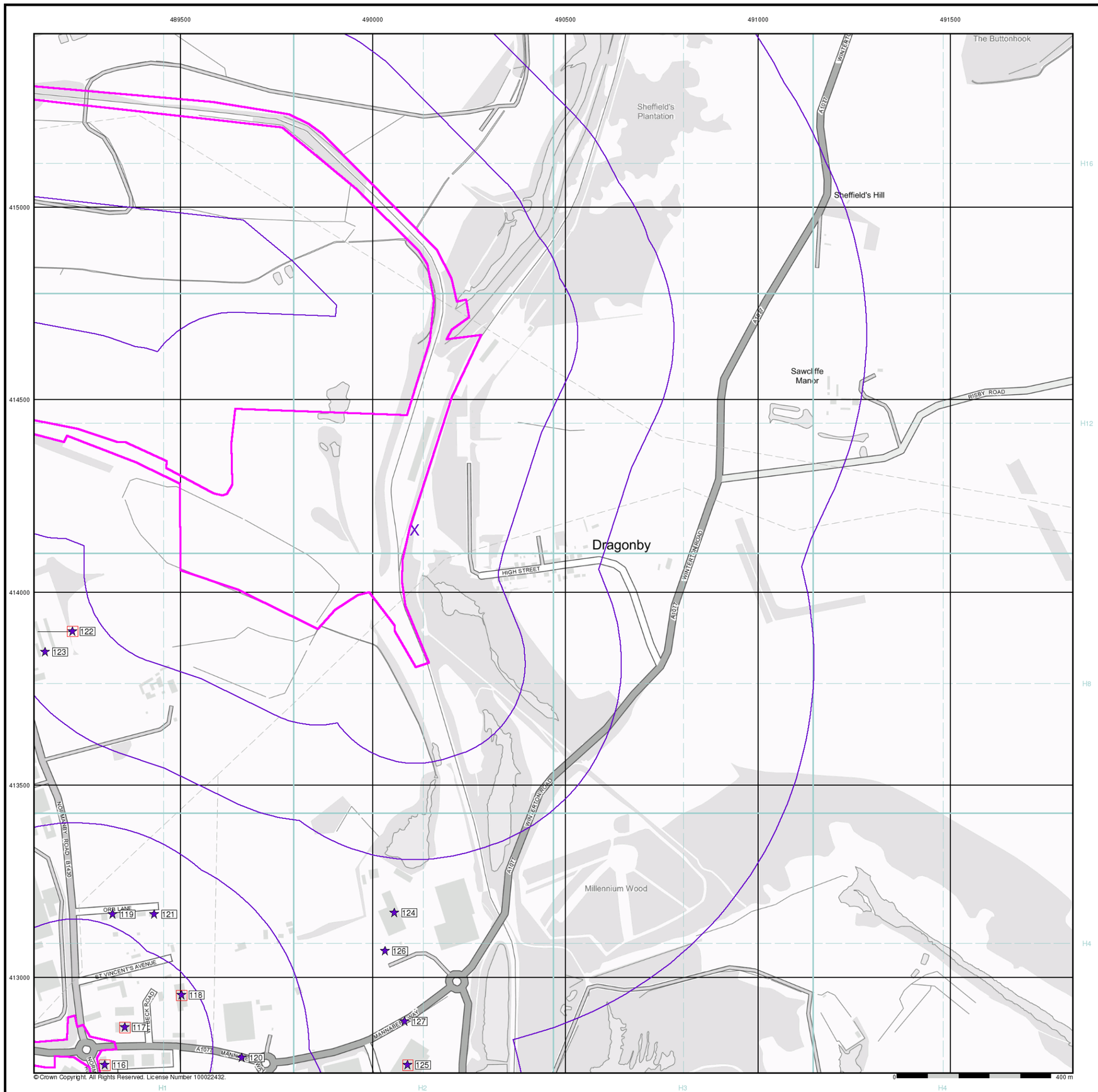


Envirocheck®

LANDMARK INFORMATION GROUP®

# Industrial Land Use Map

## General

Specified Site | Specified Buffer(s) | Bearing Reference Point

Slice | Map ID

## Industrial Land Use

- Contemporary Trade Directory Entry
- Fuel Station Entry
- Gas Pipeline
- Underground Electrical Cables

## Industrial Land Use Map - Slice H

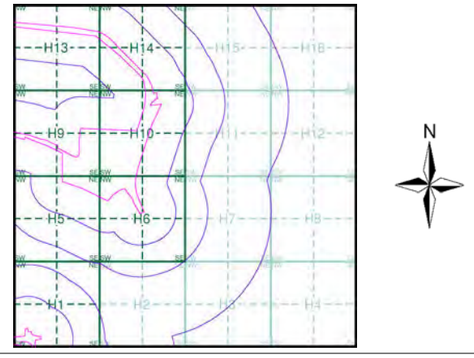


## Order Details

| | |
|---|---|
| Order Number: | 269869084_1_1 |
| Customer Ref: | MAN25291 |
| National Grid Reference: | 490110, 414160 |
| Slice: | H |
| Site Area (Ha): | 598.7 |
| Search Buffer (m): | 1000 |

## Site Details

Site at 487768,412414

Landmark INFORMATION GROUP

Tel: 0844 844 9952
Fax: 0844 844 9951
Web: [redacted]

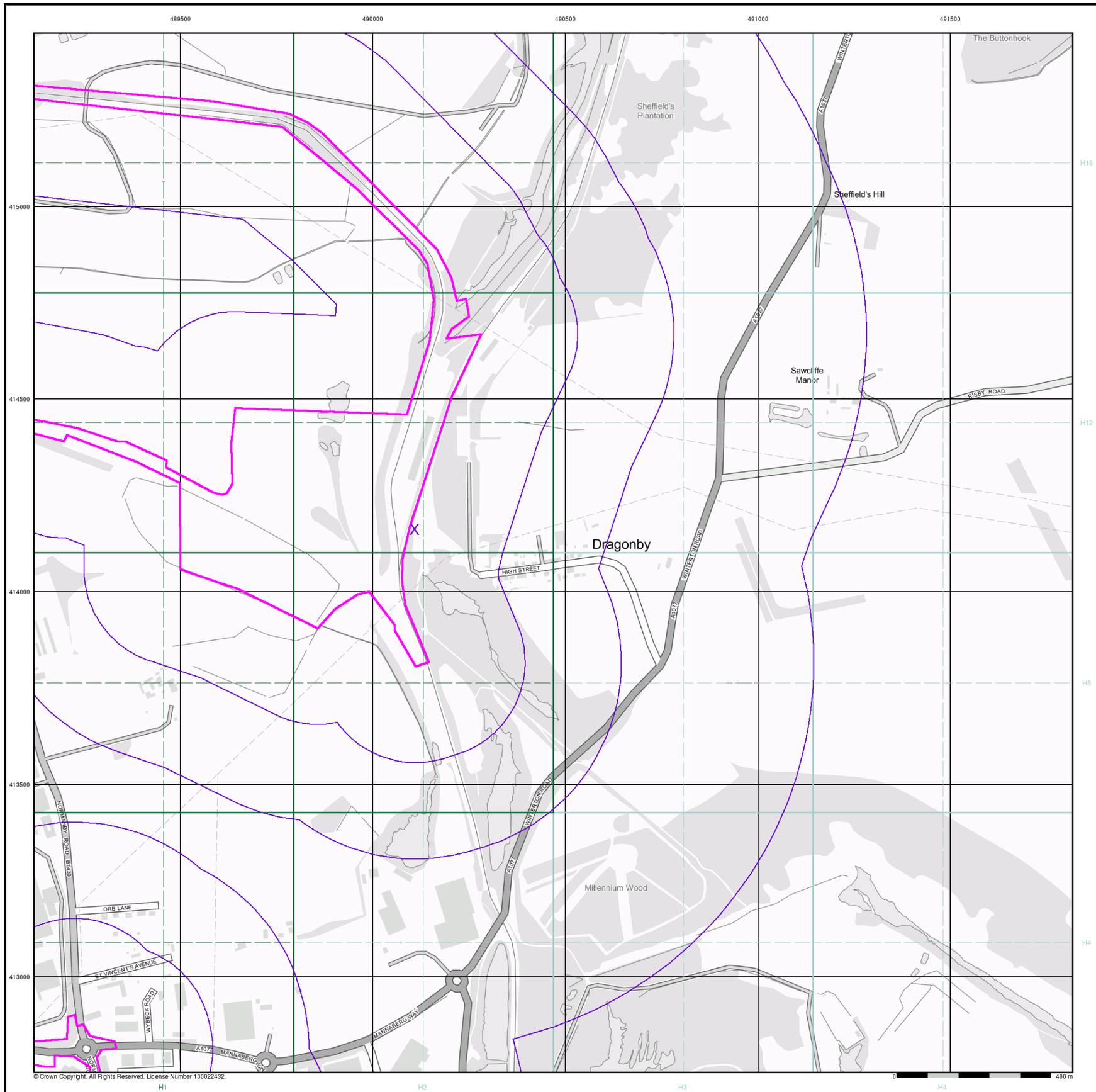

© Crown Copyright. All Rights Reserved. License Number 100022432.

Envirocheck®
LANDMARK INFORMATION GROUP®

## General

- Specified Site
- Specified Buffer(s)
- Bearing Reference Point

## Agency and Hydrological (Flood)

- Extreme Flooding from Rivers or Sea without Defences (Zone 2)
- Flooding from Rivers or Sea without Defences (Zone 3)
- Area Benefiting from Flood Defence
- Flood Water Storage Areas
- Flood Defence

## Flood Map - Slice H

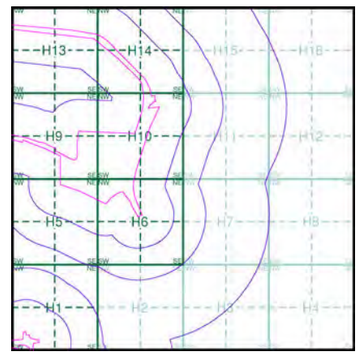


## Order Details

| | |
|---|---|
| Order Number: | 269869084_1_1 |
| Customer Ref: | MAN25291 |
| National Grid Reference: | 490110, 414160 |
| Slice: | H |
| Site Area (Ha): | 598.7 |
| Search Buffer (m): | 1000 |

## Site Details

Site at 487768,412414

Landmark INFORMATION GROUP
Tel: 0844 844 9952
Fax: 0844 844 9951
Web: [redacted]

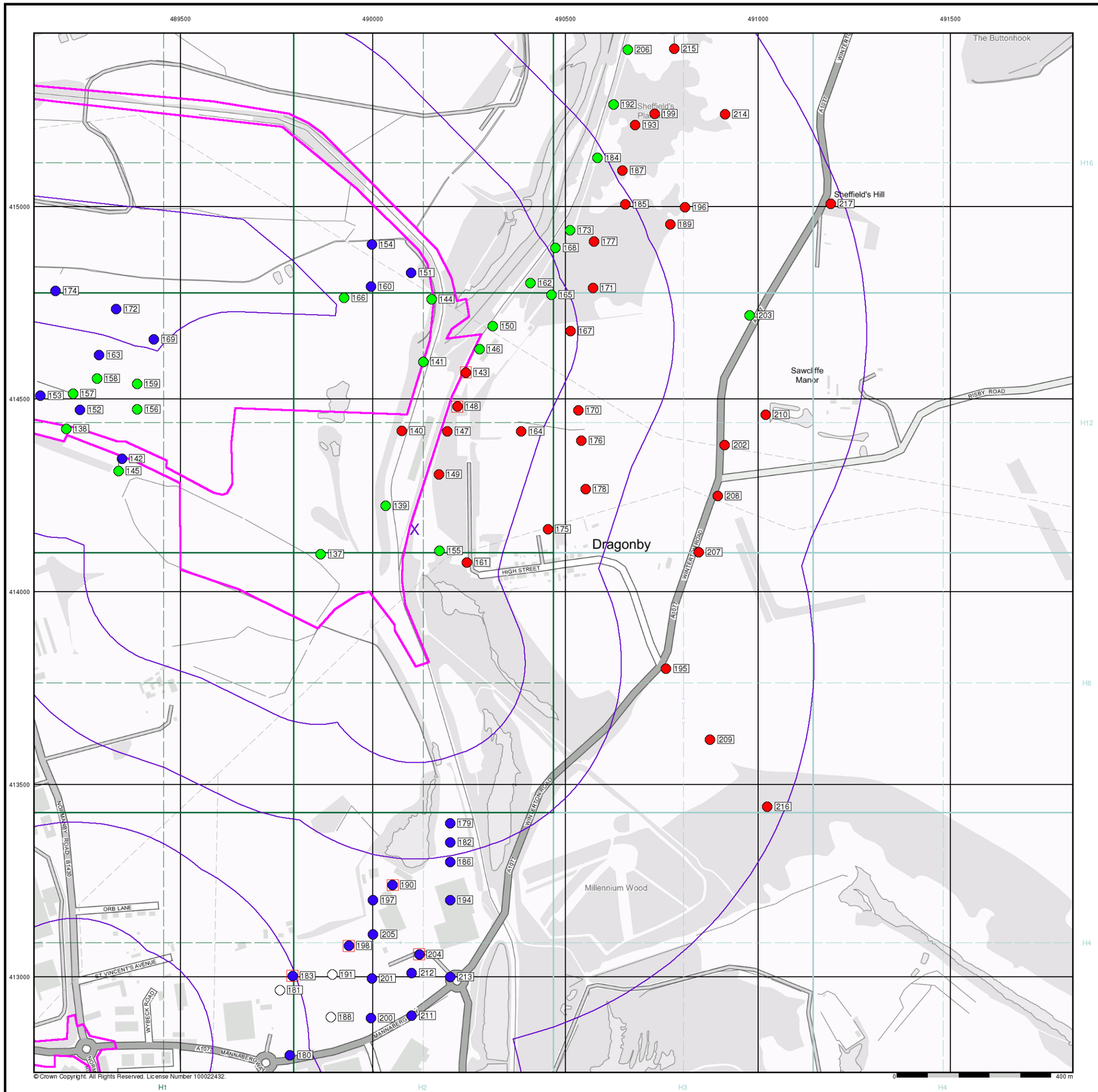

© Crown Copyright. All Rights Reserved. License Number 100022432.

Envirocheck®
LANDMARK INFORMATION GROUP®

## General

- Specified Site
- Specified Buffer(s)
- Bearing Reference Point
- Map ID
- Several of Type at Location

## Agency and Hydrological (Boreholes)

- BGS Borehole Depth 0 - 10m
- BGS Borehole Depth 10 - 30m
- BGS Borehole Depth 30m +
- Confidential
- Other

For Borehole information please refer to the Borehole .csv file which accompanied this slice.

A copy of the BGS Borehole Ordering Form is available to download from the Support section of www.envirocheck.co.uk.

## Borehole Map - Slice H

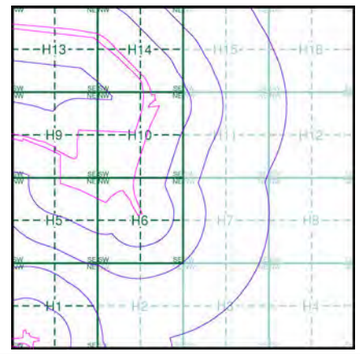


## Order Details

| | |
|---|---|
| Order Number: | 269869084_1_1 |
| Customer Ref: | MAN25291 |
| National Grid Reference: | 490110, 414160 |
| Slice: | H |
| Site Area (Ha): | 598.7 |
| Search Buffer (m): | 1000 |

## Site Details

Site at 487768,412414

Landmark INFORMATION GROUP
Tel: 0844 844 9952
Fax: 0844 844 9951
Web: [redacted]

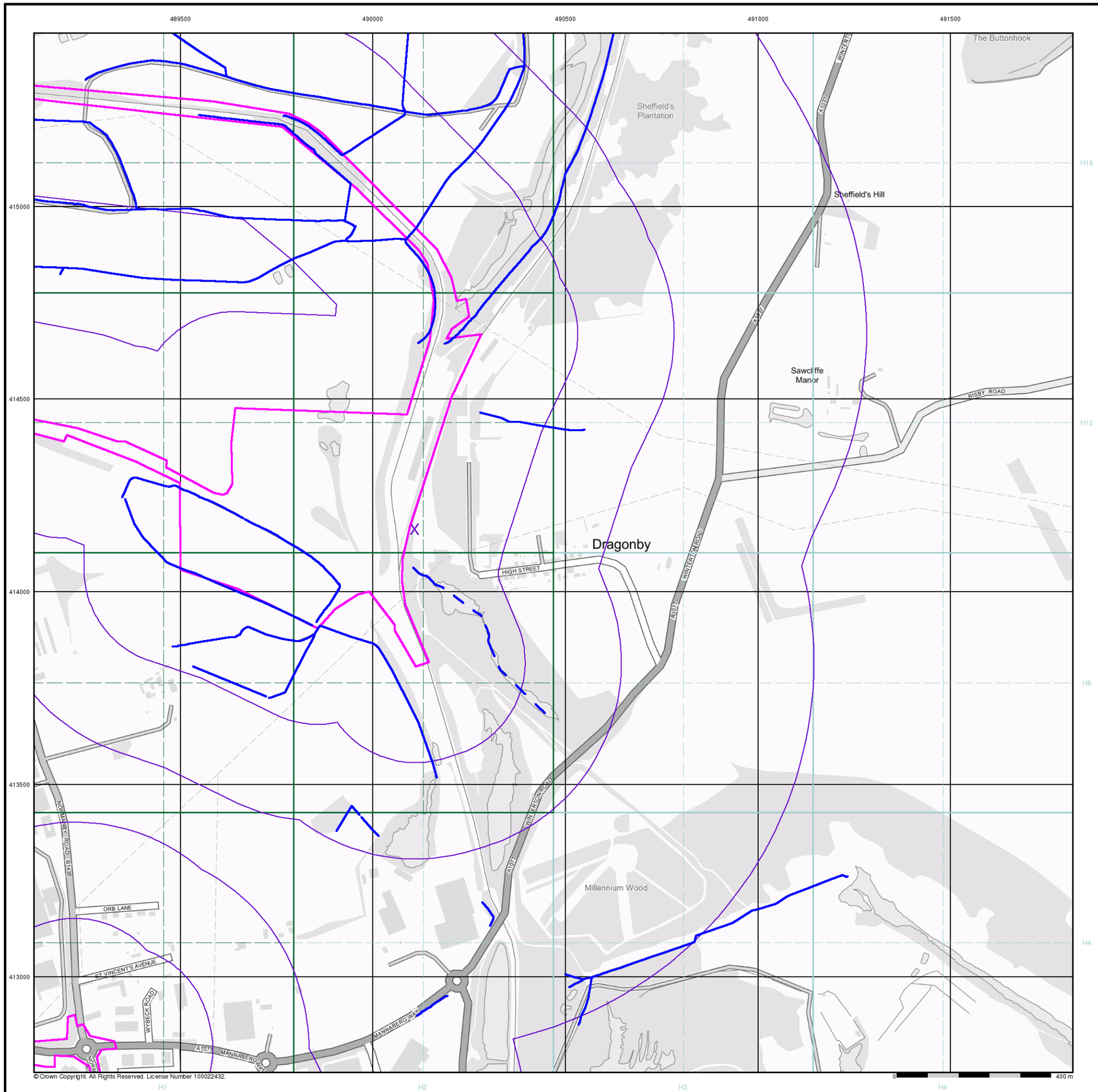

© Crown Copyright. All Rights Reserved. License Number 100022432.

Envirocheck®
LANDMARK INFORMATION GROUP®

## General

- Specified Site
- Specified Buffer(s)
- X Bearing Reference Point

## OS Water Network Data

- Canal
- Reservoir
- Foreshore
- Marsh
- Tidal River
- Inland River
- Drain
- Other
- Lake
- Transfer
- Lock Or Flight Of Locks
- Sea

## OS Water Network Map - Slice H

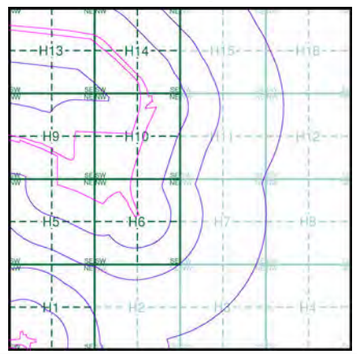


## Order Details

| | |
|---|---|
| Order Number: | 269869084_1_1 |
| Customer Ref: | MAN25291 |
| National Grid Reference: | 490110, 414160 |
| Slice: | H |
| Site Area (Ha): | 598.7 |
| Search Buffer (m): | 1000 |

## Site Details

Site at 487768,412414

Landmark INFORMATION GROUP
Tel: 0844 844 9952
Fax: 0844 844 9951
Web: [redacted]

# Historical Mapping Legends

## Ordnance Survey County Series and Ordnance Survey Plan 1:2,500

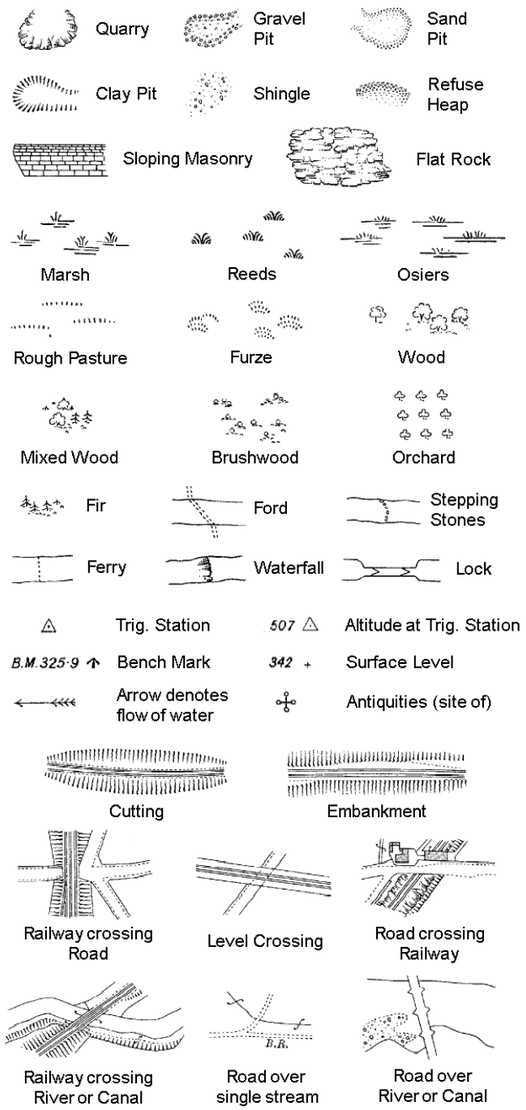


County Boundary (Geographical)
County & Civil Parish Boundary
Administrative County & Civil Parish Boundary
Co. Boro. Bdy. County Borough Boundary (England)
Co. Burgh Bdy. County Burgh Boundary (Scotland)

| | | | |
|---|---|---|---|
| B P B S | Boundary Post or Stone | P.C.B | Police Call Box |
| B.R. | Bridle Road | P | Pump |
| E.P | Electricity Pylon | S.P | Signal Post |
| F.B. | Foot Bridge | Sl. | Sluice |
| F.P. | Foot Path | Sp. | Spring |
| G.P | Guide Post or Board | T.C.B | Telephone Call Box |
| M.S | Mile Stone | Tr. | Trough |
| M.P M.R | Mooring Post or Ring | W | Well |

## Ordnance Survey Plan, Additional SIMs and Supply of Unpublished Survey Information 1:2,500 and 1:1,250

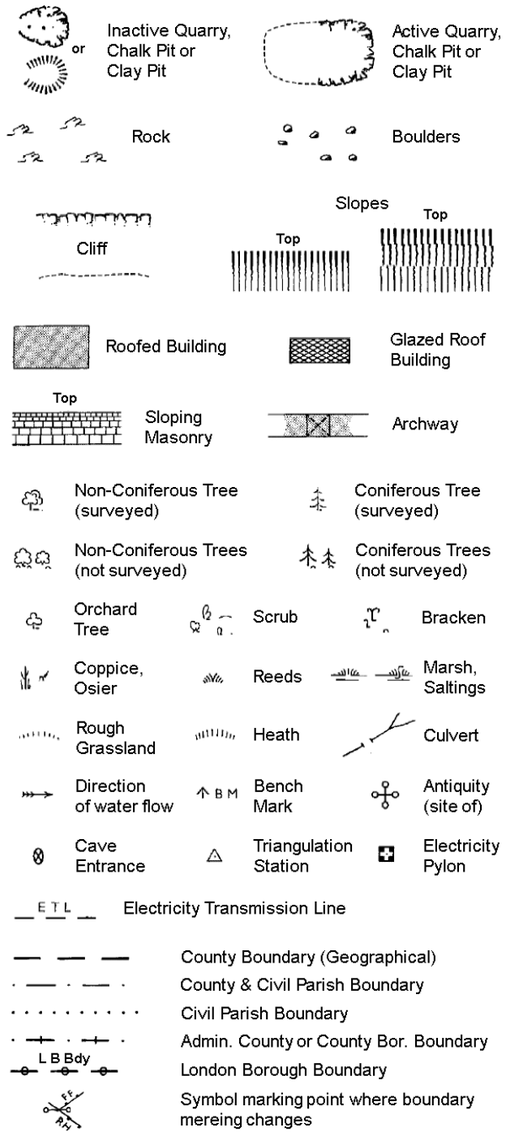


County Boundary (Geographical)
County & Civil Parish Boundary
Civil Parish Boundary
Admin. County or County Bor. Boundary
L B Bdy London Borough Boundary
Symbol marking point where boundary mereing changes

| | | | |
|---|---|---|---|
| BH | Beer House | P | Pillar, Pole or Post |
| BP, BS | Boundary Post or Stone | PO | Post Office |
| Cn, C | Capstan, Crane | PC | Public Convenience |
| Chy | Chimney | PH | Public House |
| D Fn | Drinking Fountain | Pp | Pump |
| El P | Electricity Pillar or Post | SB, S Br | Signal Box or Bridge |
| FAP | Fire Alarm Pillar | SP, SL | Signal Post or Light |
| FB | Foot Bridge | Spr | Spring |
| GP | Guide Post | Tk | Tank or Track |
| H | Hydrant or Hydraulic | TCB | Telephone Call Box |
| LC | Level Crossing | TCP | Telephone Call Post |
| MH | Manhole | Tr | Trough |
| MP | Mile Post or Mooring Post | Wr Pt, Wr T | Water Point, Water Tap |
| MS | Mile Stone | W | Well |
| NTL | Normal Tidal Limit | Wd Pp | Wind Pump |

## Large-Scale National Grid Data 1:2,500 and 1:1,250

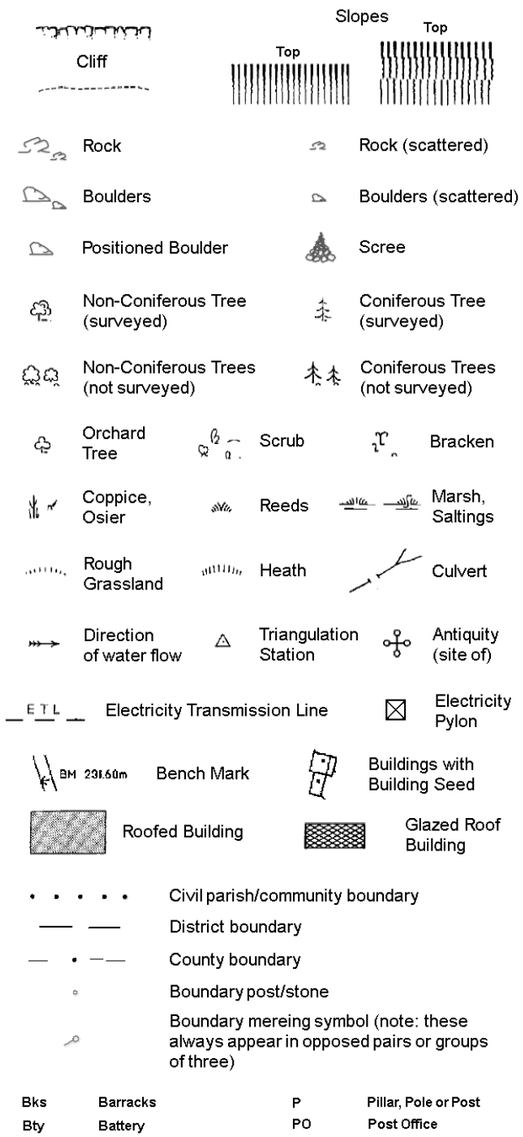


Civil parish/community boundary
District boundary
County boundary
Boundary post/stone
Boundary mereing symbol (note: these always appear in opposed pairs or groups of three)

| | | | |
|---|---|---|---|
| Bks | Barracks | P | Pillar, Pole or Post |
| Bty | Battery | PO | Post Office |
| Cemy | Cemetery | PC | Public Convenience |
| Chy | Chimney | Pp | Pump |
| Cis | Cistern | Ppg Sta | Pumping Station |
| Dismtd Rly | Dismantled Railway | PW | Place of Worship |
| El Gen Sta | Electricity Generating Station | Sewage Ppg Sta | Sewage Pumping Station |
| El P | Electricity Pole, Pillar | SB, S Br | Signal Box or Bridge |
| El Sub Sta | Electricity Sub Station | SP, SL | Signal Post or Light |
| FB | Filter Bed | Spr | Spring |
| Fn / D Fn | Fountain / Drinking Ftn. | Tk | Tank or Track |
| Gas Gov | Gas Valve Compound | Tr | Trough |
| GVC | Gas Governer | Wd Pp | Wind Pump |
| GP | Guide Post | Wr Pt, Wr T | Water Point, Water Tap |
| MH | Manhole | Wks | Works (building or area) |
| MP, MS | Mile Post or Mile Stone | W | Well |

Envirocheck®
LANDMARK INFORMATION GROUP®

## Historical Mapping & Photography included:


| Mapping Type | Scale | Date | Pg |
|---|---|---|---|
| Lincolnshire | 1:2,500 | 1886 | 2 |
| Lincolnshire | 1:2,500 | 1907 | 3 |
| Ordnance Survey Plan | 1:2,500 | 1964 | 4 |
| Ordnance Survey Plan | 1:2,500 | 1977 - 1979 | 5 |
| Additional SIMs | 1:2,500 | 1988 | 6 |
| Ordnance Survey Plan | 1:2,500 | 1991 | 7 |
| Additional SIMs | 1:2,500 | 1991 | 8 |
| Large-Scale National Grid Data | 1:1,250 | 1994 | 9 |
| Large-Scale National Grid Data | 1:2,500 | 1994 | 10 |


## Historical Map - Segment H1

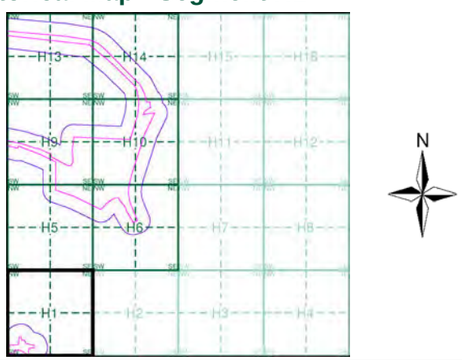


## Order Details

| | |
|---|---|
| Order Number: | 269869084_1_1 |
| Customer Ref: | MAN25291 |
| National Grid Reference: | 490110, 414160 |
| Slice: | H |
| Site Area (Ha): | 598.7 |
| Search Buffer (m): | 100 |

## Site Details

Site at 487768,412414


Landmark® INFORMATION GROUP
Tel: 0844 844 9952
Fax: 0844 844 9951
Web: [redacted]

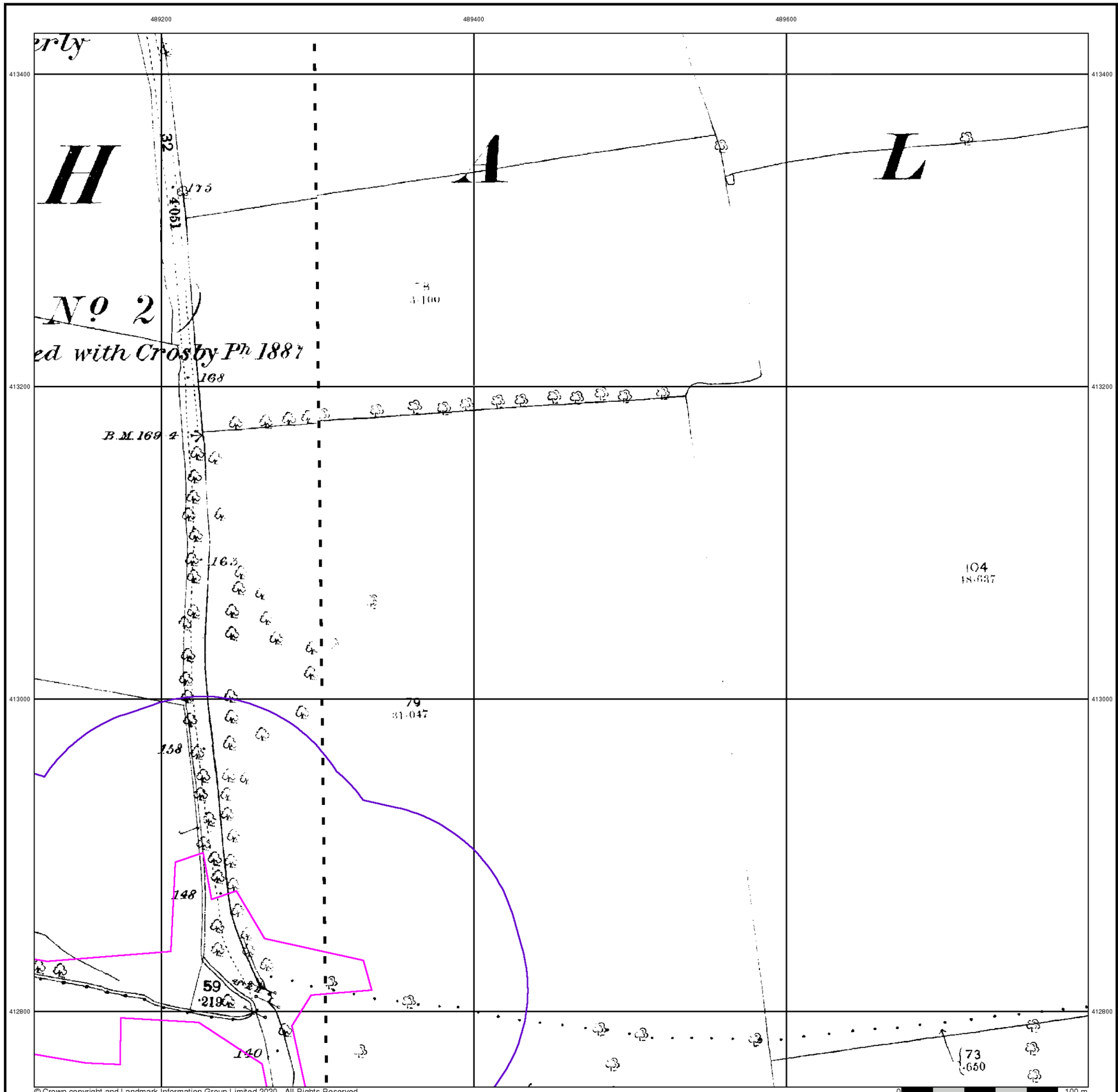


© Crown copyright and Landmark Information Group Limited 2020. All Rights Reserved.

Envirocheck®

LANDMARK INFORMATION GROUP®

## Lincolnshire

## Published 1886

## Source map scale - 1:2,500

The historical maps shown were reproduced from maps predominantly held at the scale adopted for England, Wales and Scotland in the 1840`s. In 1854 the 1:2,500 scale was adopted for mapping urban areas and by 1896 it covered the whole of what were considered to be the cul ivated parts of Great Britain. The published date given below is often some years later than the surveyed date. Before 1938, all OS maps were based on the Cassini Projection, wi h independent surveys of a single county or group of counties, giving rise to significant inaccuracies in outlying areas.

## Map Name(s) and Date(s)

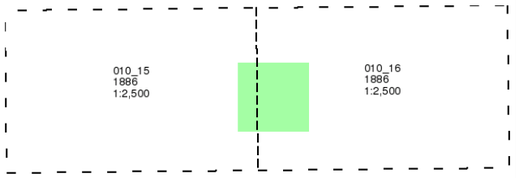


## Historical Map - Segment H1

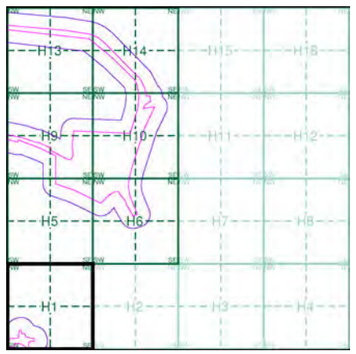


## Order Details

| | |
|---|---|
| Order Number: | 269869084_1_1 |
| Customer Ref: | MAN25291 |
| National Grid Reference: | 490110, 414160 |
| Slice: | H |
| Site Area (Ha): | 598.7 |
| Search Buffer (m): | 100 |

## Site Details

Site at 487768,412414

Landmark INFORMATION GROUP

Tel: 0844 844 9952
Fax: 0844 844 9951
Web: [redacted]

© Crown copyright and Landmark Information Group Limited 2020. All Rights Reserved.

Envirocheck®
LANDMARK INFORMATION GROUP®

## Lincolnshire

## Published 1907

## Source map scale - 1:2,500

The historical maps shown were reproduced from maps predominantly held at the scale adopted for England, Wales and Scotland in the 1840`s. In 1854 the 1:2,500 scale was adopted for mapping urban areas and by 1896 it covered the whole of what were considered to be the cul ivated parts of Great Britain. The published date given below is often some years later than the surveyed date. Before 1938, all OS maps were based on the Cassini Projection, wi h independent surveys of a single county or group of counties, giving rise to significant inaccuracies in outlying areas.

## Map Name(s) and Date(s)

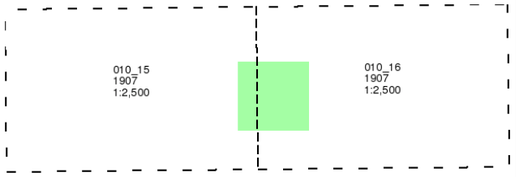


## Historical Map - Segment H1

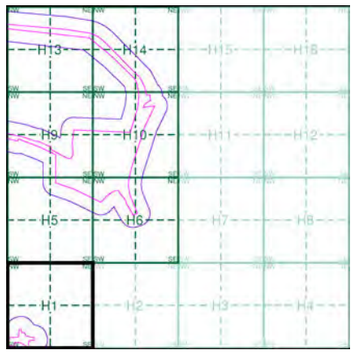


## Order Details

| | |
|---|---|
| Order Number: | 269869084_1_1 |
| Customer Ref: | MAN25291 |
| National Grid Reference: | 490110, 414160 |
| Slice: | H |
| Site Area (Ha): | 598.7 |
| Search Buffer (m): | 100 |

## Site Details

Site at 487768,412414

Landmark INFORMATION GROUP
Tel: 0844 844 9952
Fax: 0844 844 9951
Web: [redacted]

Envirocheck®
LANDMARK INFORMATION GROUP®

## Ordnance Survey Plan

**Published 1964**

**Source map scale - 1:2,500**

The historical maps shown were reproduced from maps predominantly held at the scale adopted for England, Wales and Scotland in the 1840`s. In 1854 the 1:2,500 scale was adopted for mapping urban areas and by 1896 it covered the whole of what were considered to be the cul ivated parts of Great Britain. The published date given below is often some years later than the surveyed date. Before 1938, all OS maps were based on the Cassini Projection, wi h independent surveys of a single county or group of counties, giving rise to significant inaccuracies in outlying areas.

## Map Name(s) and Date(s)

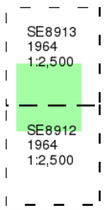


## Historical Map - Segment H1

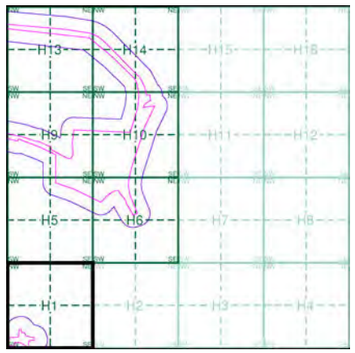


## Order Details

| | |
|---|---|
| Order Number: | 269869084_1_1 |
| Customer Ref: | MAN25291 |
| National Grid Reference: | 490110, 414160 |
| Slice: | H |
| Site Area (Ha): | 598.7 |
| Search Buffer (m): | 100 |

## Site Details

Site at 487768,412414

Landmark INFORMATION GROUP
Tel: 0844 844 9952
Fax: 0844 844 9951
Web: [redacted]

Envirocheck®

LANDMARK INFORMATION GROUP®

## Ordnance Survey Plan

**Published 1977 - 1979**

**Source map scale - 1:2,500**

The historical maps shown were reproduced from maps predominantly held at the scale adopted for England, Wales and Scotland in the 1840`s. In 1854 the 1:2,500 scale was adopted for mapping urban areas and by 1896 it covered the whole of what were considered to be the cul ivated parts of Great Britain. The published date given below is often some years later than the surveyed date. Before 1938, all OS maps were based on the Cassini Projection, wi h independent surveys of a single county or group of counties, giving rise to significant inaccuracies in outlying areas.

## Map Name(s) and Date(s)

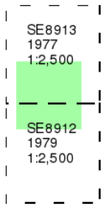


## Historical Map - Segment H1

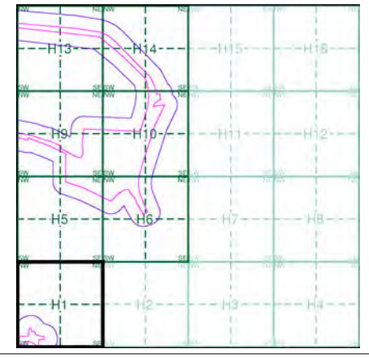


## Order Details

| | |
|---|---|
| Order Number: | 269869084_1_1 |
| Customer Ref: | MAN25291 |
| National Grid Reference: | 490110, 414160 |
| Slice: | H |
| Site Area (Ha): | 598.7 |
| Search Buffer (m): | 100 |

## Site Details

Site at 487768,412414


Landmark INFORMATION GROUP

Tel: 0844 844 9952
Fax: 0844 844 9951
Web: [redacted]

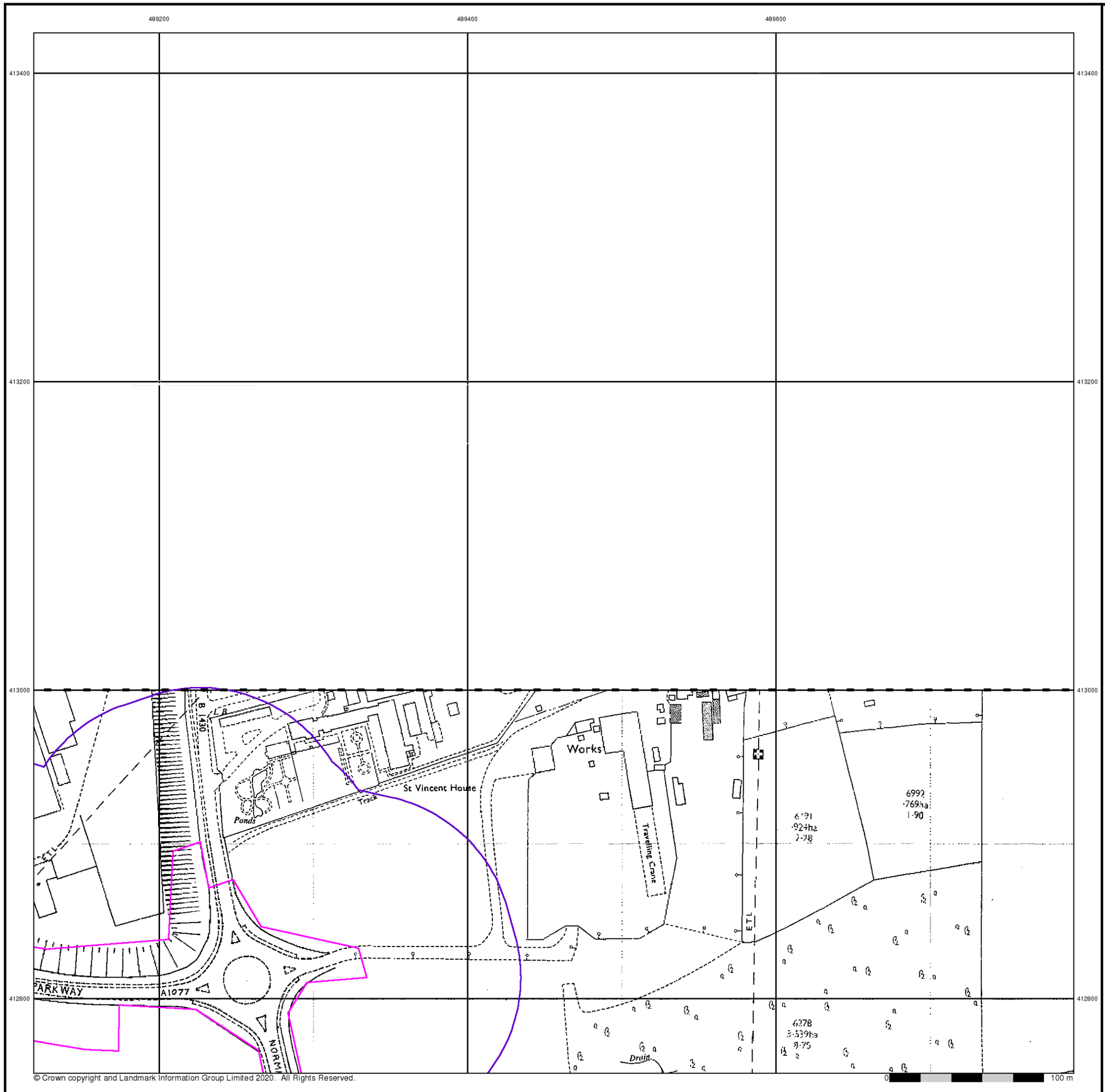


© Crown copyright and Landmark Information Group Limited 2020. All Rights Reserved.

Envirocheck®
LANDMARK INFORMATION GROUP®

## Additional SIMs

**Published 1988**

**Source map scale - 1:2,500**

The SIM cards (Ordnance Survey's `Survey of Information on Microfilm') are further, minor editions of mapping which were produced and published in between the main editions as an area was updated. They date from 1947 to 1994, and contain detailed information on buildings, roads and land-use. These maps were produced at both 1:2,500 and 1:1,250 scales.

## Map Name(s) and Date(s)

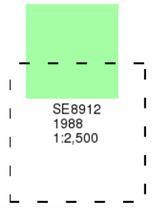


## Historical Map - Segment H1

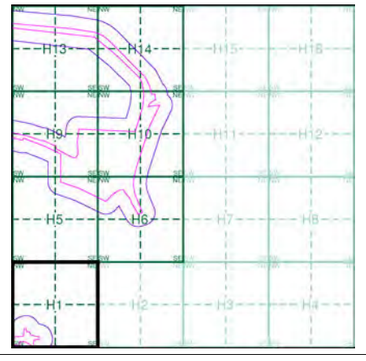


## Order Details

| | |
|---|---|
| Order Number: | 269869084_1_1 |
| Customer Ref: | MAN25291 |
| National Grid Reference: | 490110, 414160 |
| Slice: | H |
| Site Area (Ha): | 598.7 |
| Search Buffer (m): | 100 |

## Site Details

Site at 487768,412414

Landmark INFORMATION GROUP
Tel: 0844 844 9952
Fax: 0844 844 9951
Web: [redacted]

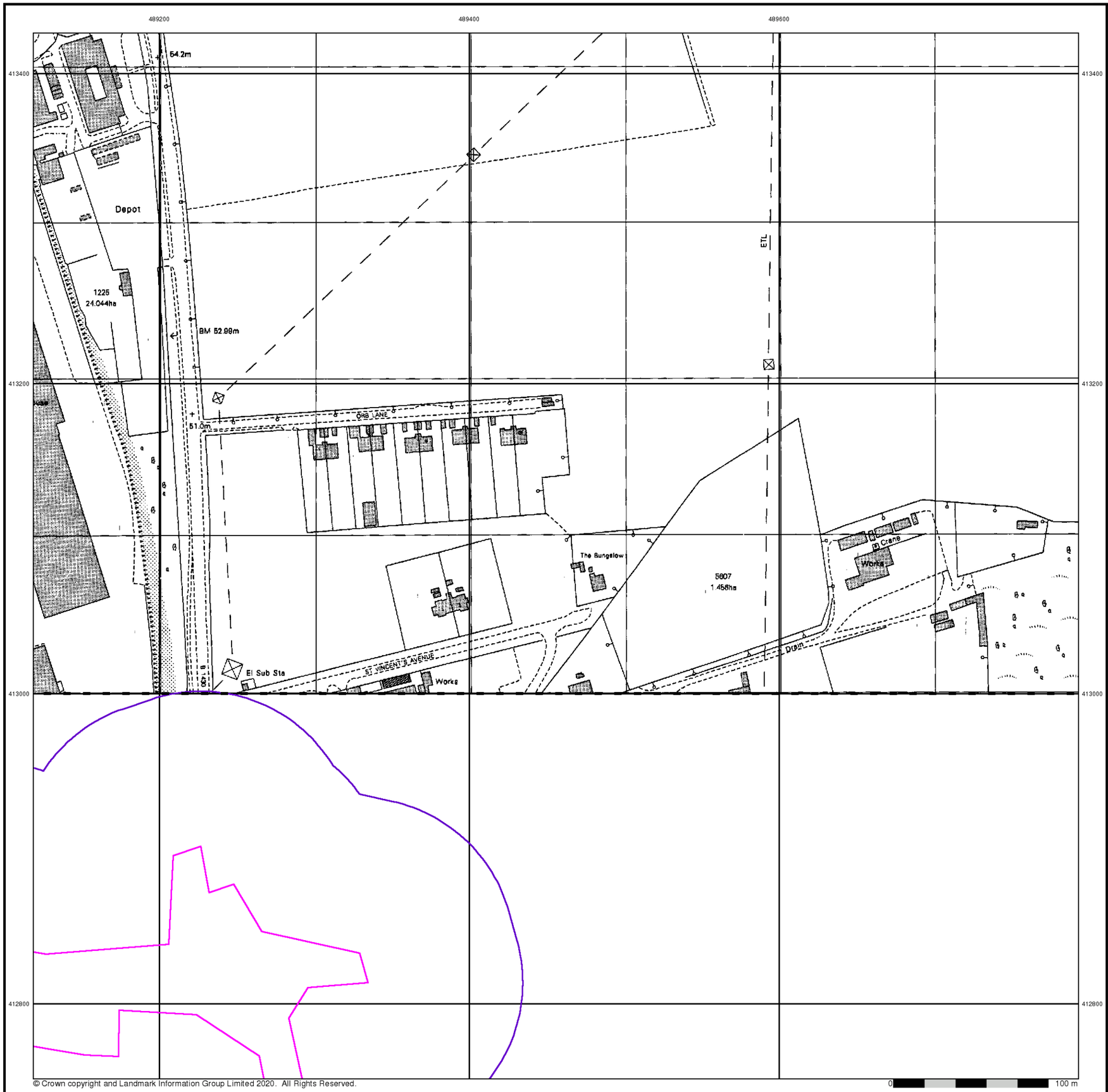


© Crown copyright and Landmark Information Group Limited 2020. All Rights Reserved.

Envirocheck®
LANDMARK INFORMATION GROUP®

## Ordnance Survey Plan

**Published 1991**

**Source map scale - 1:2,500**

The historical maps shown were reproduced from maps predominantly held at the scale adopted for England, Wales and Scotland in the 1840`s. In 1854 the 1:2,500 scale was adopted for mapping urban areas and by 1896 it covered the whole of what were considered to be the cul ivated parts of Great Britain. The published date given below is often some years later than the surveyed date. Before 1938, all OS maps were based on the Cassini Projection, wi h independent surveys of a single county or group of counties, giving rise to significant inaccuracies in outlying areas.

## Map Name(s) and Date(s)

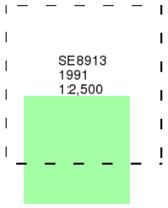


## Historical Map - Segment H1

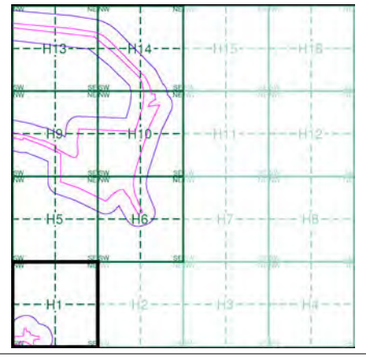


## Order Details

| | |
|---|---|
| Order Number: | 269869084_1_1 |
| Customer Ref: | MAN25291 |
| National Grid Reference: | 490110, 414160 |
| Slice: | H |
| Site Area (Ha): | 598.7 |
| Search Buffer (m): | 100 |

## Site Details

Site at 487768,412414

Landmark INFORMATION GROUP
Tel: 0844 844 9952
Fax: 0844 844 9951
Web: [redacted]

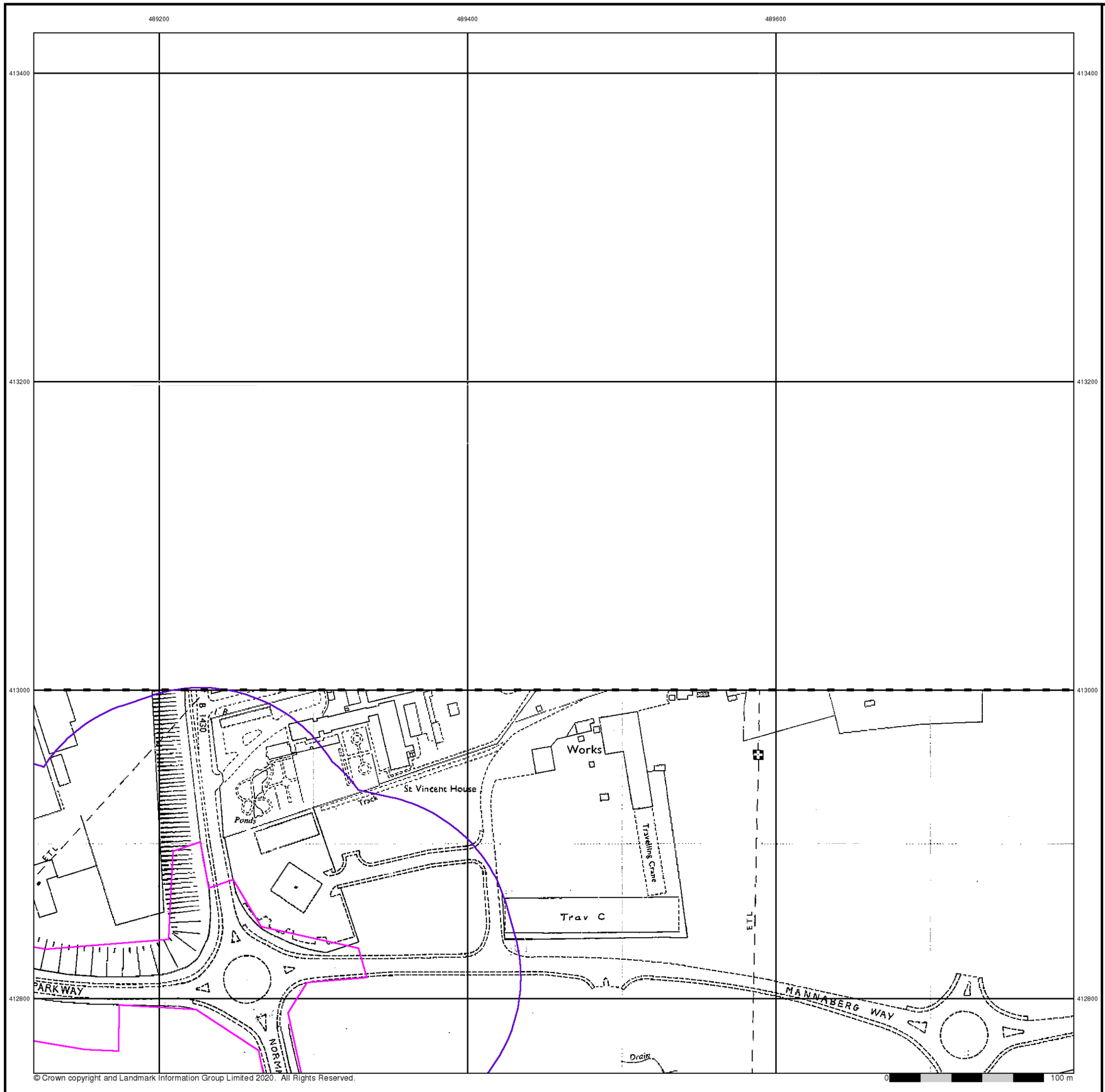


© Crown copyright and Landmark Information Group Limited 2020. All Rights Reserved.

Envirocheck®
LANDMARK INFORMATION GROUP®

## Additional SIMs

**Published 1991**

**Source map scale - 1:2,500**

The SIM cards (Ordnance Survey's `Survey of Information on Microfilm') are further, minor editions of mapping which were produced and published in between the main editions as an area was updated. They date from 1947 to 1994, and contain detailed information on buildings, roads and land-use. These maps were produced at both 1:2,500 and 1:1,250 scales.

## Map Name(s) and Date(s)

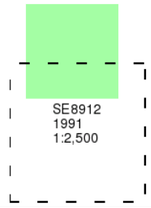


## Historical Map - Segment H1

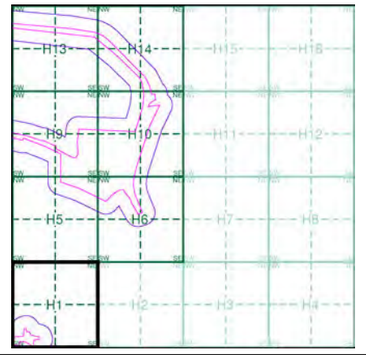


## Order Details

| | |
|---|---|
| Order Number: | 269869084_1_1 |
| Customer Ref: | MAN25291 |
| National Grid Reference: | 490110, 414160 |
| Slice: | H |
| Site Area (Ha): | 598.7 |
| Search Buffer (m): | 100 |

## Site Details

Site at 487768,412414

Landmark INFORMATION GROUP
Tel: 0844 844 9952
Fax: 0844 844 9951
Web: [redacted]

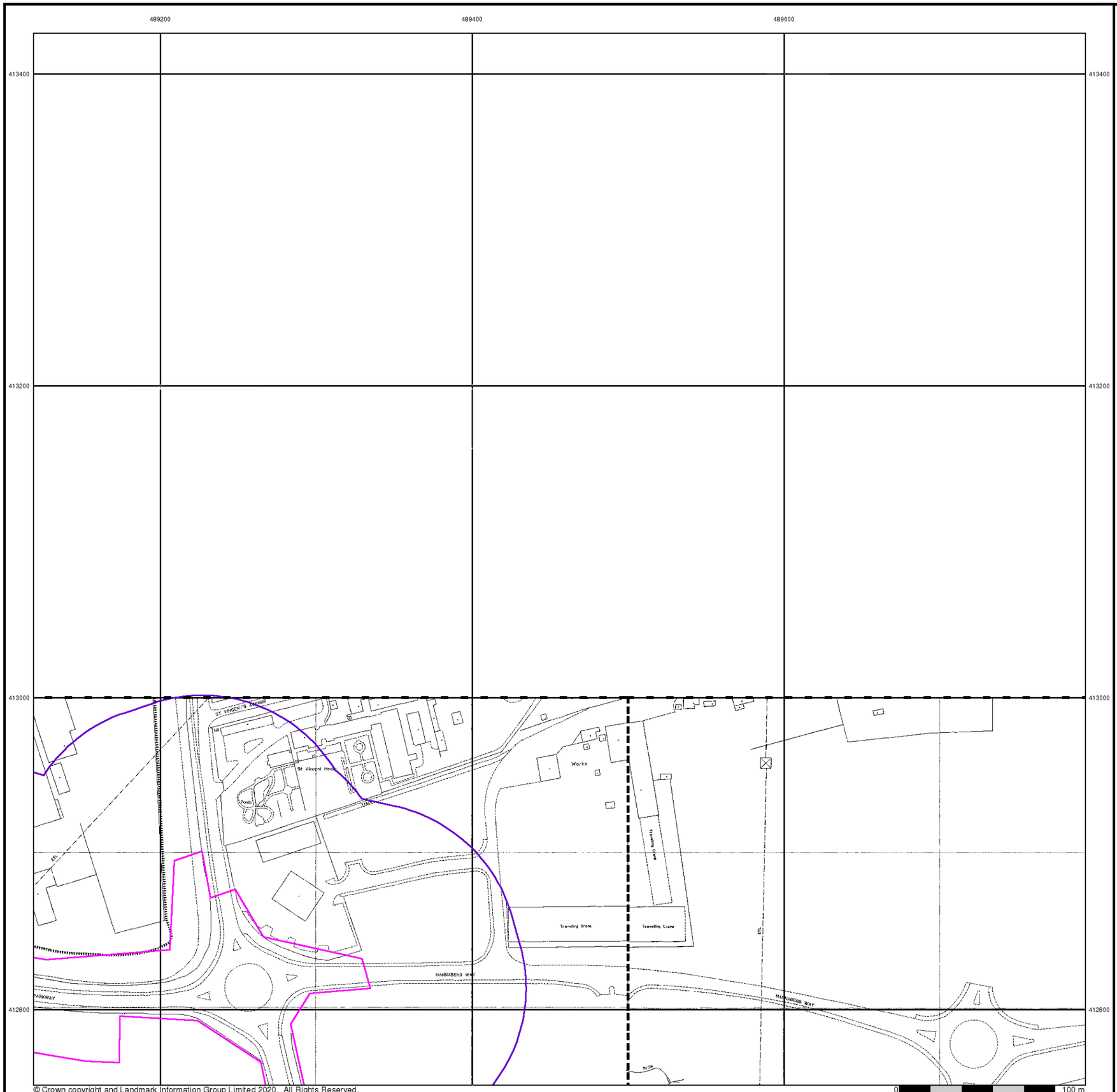


Envirocheck®

LANDMARK INFORMATION GROUP®

## Large-Scale National Grid Data

### Published 1994

### Source map scale - 1:1,250

'Large Scale Na ional Grid Data' superseded S M cards (Ordnance Survey's 'Survey of Information on Microfilm') in 1992, and continued to be produced until 1999. These maps were the fore-runners of digital mapping and so provide detailed information on houses and roads, but tend to show less topographic features such as vegetation. These maps were produced at both 1:2,500 and 1:1,250 scales.

## Map Name(s) and Date(s)

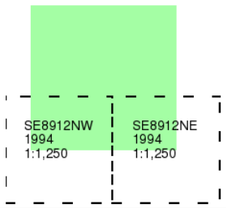


## Historical Map - Segment H1

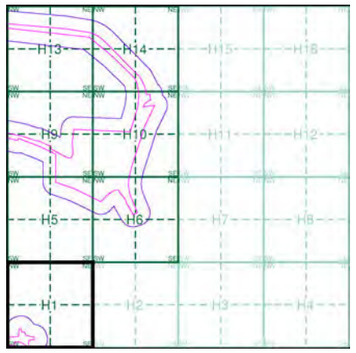


## Order Details

| | |
|---|---|
| Order Number: | 269869084_1_1 |
| Customer Ref: | MAN25291 |
| National Grid Reference: | 490110, 414160 |
| Slice: | H |
| Site Area (Ha): | 598.7 |
| Search Buffer (m): | 100 |

## Site Details

Site at 487768,412414

Landmark INFORMATION GROUP

Tel: 0844 844 9952
Fax: 0844 844 9951
Web: [redacted]

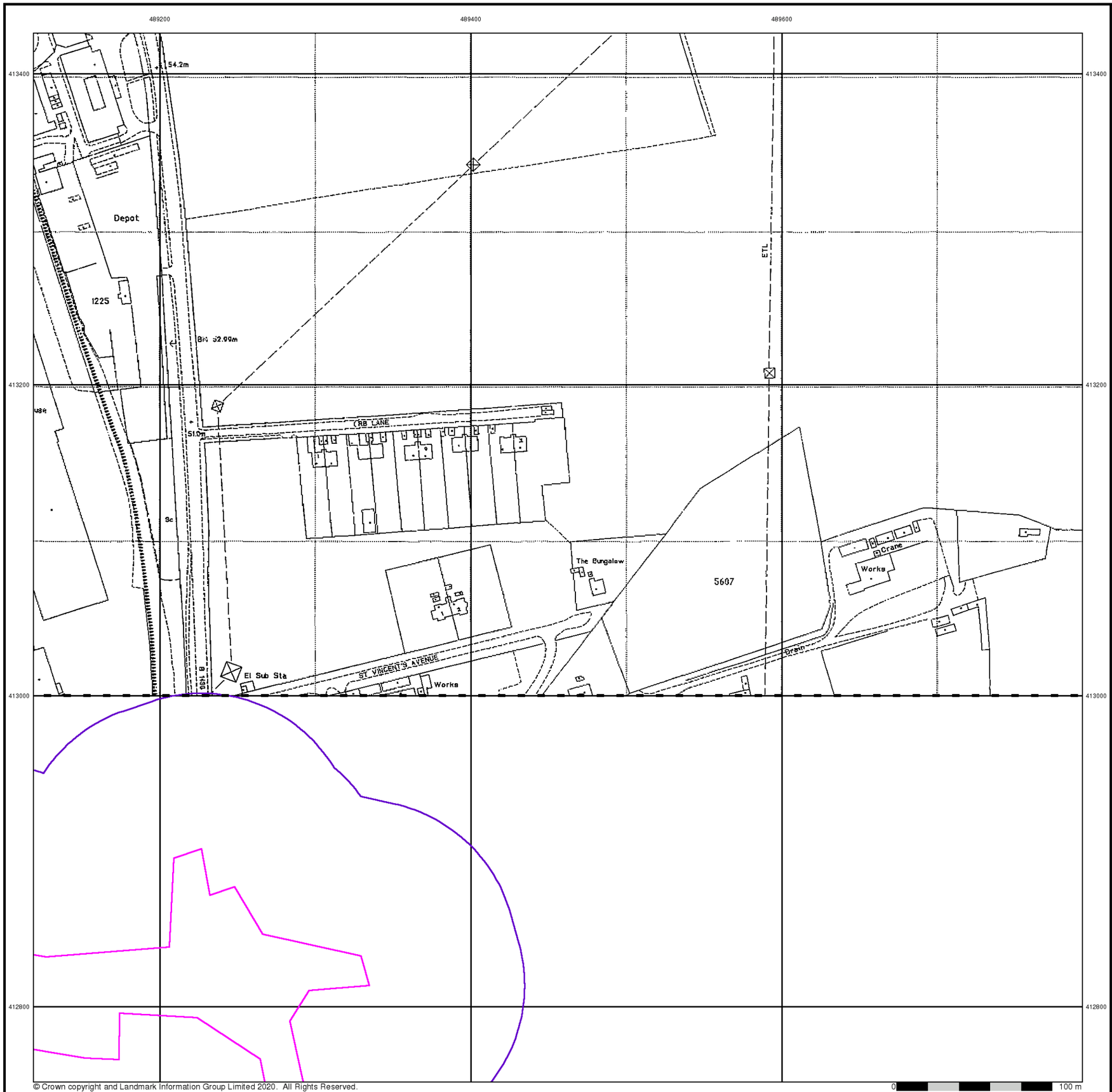


© Crown copyright and Landmark Information Group Limited 2020. All Rights Reserved.

Envirocheck®
LANDMARK INFORMATION GROUP®

## Large-Scale National Grid Data

**Published 1994**

**Source map scale - 1:2,500**

'Large Scale Na ional Grid Data' superseded S M cards (Ordnance Survey's 'Survey of Information on Microfilm') in 1992, and continued to be produced until 1999. These maps were the fore-runners of digital mapping and so provide detailed information on houses and roads, but tend to show less topographic features such as vegetation. These maps were produced at both 1:2,500 and 1:1,250 scales.

## Map Name(s) and Date(s)

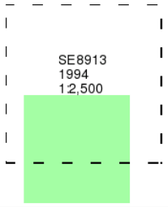


## Historical Map - Segment H1

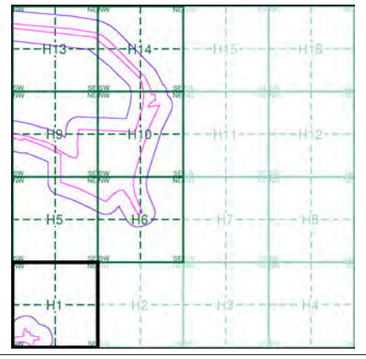


## Order Details

| | |
|---|---|
| Order Number: | 269869084_1_1 |
| Customer Ref: | MAN25291 |
| National Grid Reference: | 490110, 414160 |
| Slice: | H |
| Site Area (Ha): | 598.7 |
| Search Buffer (m): | 100 |

## Site Details

Site at 487768,412414

Landmark INFORMATION GROUP
Tel: 0844 844 9952
Fax: 0844 844 9951
Web: [redacted]

# Historical Mapping Legends

## Ordnance Survey County Series and Ordnance Survey Plan 1:2,500

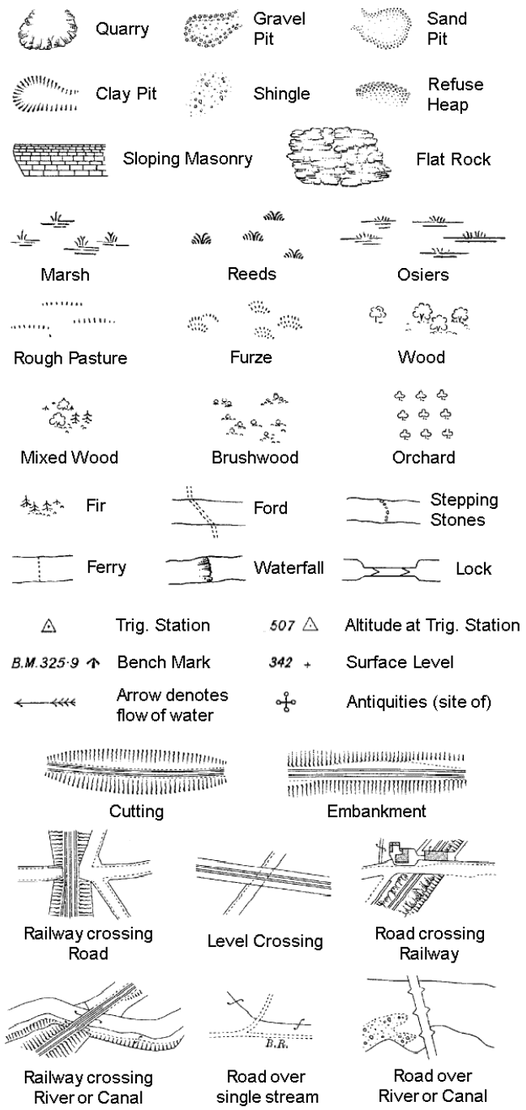


County Boundary (Geographical)
County & Civil Parish Boundary
Administrative County & Civil Parish Boundary
Co. Boro. Bdy. County Borough Boundary (England)
Co. Burgh Bdy. County Burgh Boundary (Scotland)

| | | | |
|---|---|---|---|
| B P B S | Boundary Post or Stone | P.C.B | Police Call Box |
| B.R. | Bridle Road | P | Pump |
| E.P | Electricity Pylon | S.P | Signal Post |
| F.B. | Foot Bridge | Sl. | Sluice |
| F.P. | Foot Path | Sp. | Spring |
| G.P | Guide Post or Board | T.C.B | Telephone Call Box |
| M.S | Mile Stone | Tr. | Trough |
| M.P M.R | Mooring Post or Ring | W | Well |

## Ordnance Survey Plan, Additional SIMs and Supply of Unpublished Survey Information 1:2,500 and 1:1,250

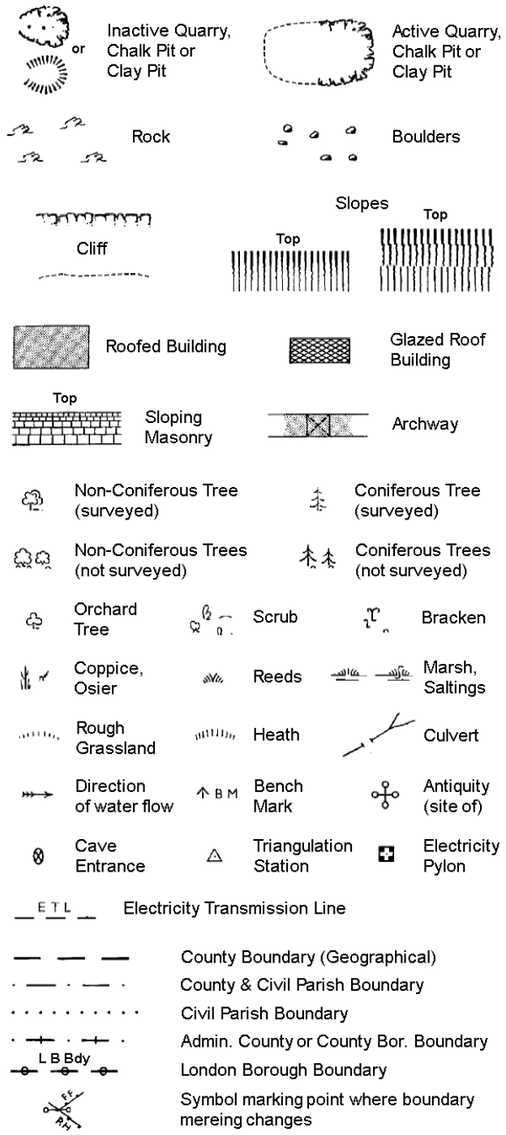


County Boundary (Geographical)
County & Civil Parish Boundary
Civil Parish Boundary
Admin. County or County Bor. Boundary
L B Bdy London Borough Boundary
Symbol marking point where boundary mereing changes

| | | | |
|---|---|---|---|
| BH | Beer House | P | Pillar, Pole or Post |
| BP, BS | Boundary Post or Stone | PO | Post Office |
| Cn, C | Capstan, Crane | PC | Public Convenience |
| Chy | Chimney | PH | Public House |
| D Fn | Drinking Fountain | Pp | Pump |
| El P | Electricity Pillar or Post | SB, S Br | Signal Box or Bridge |
| FAP | Fire Alarm Pillar | SP, SL | Signal Post or Light |
| FB | Foot Bridge | Spr | Spring |
| GP | Guide Post | Tk | Tank or Track |
| H | Hydrant or Hydraulic | TCB | Telephone Call Box |
| LC | Level Crossing | TCP | Telephone Call Post |
| MH | Manhole | Tr | Trough |
| MP | Mile Post or Mooring Post | Wr Pt, Wr T | Water Point, Water Tap |
| MS | Mile Stone | W | Well |
| NTL | Normal Tidal Limit | Wd Pp | Wind Pump |

## Large-Scale National Grid Data 1:2,500 and 1:1,250

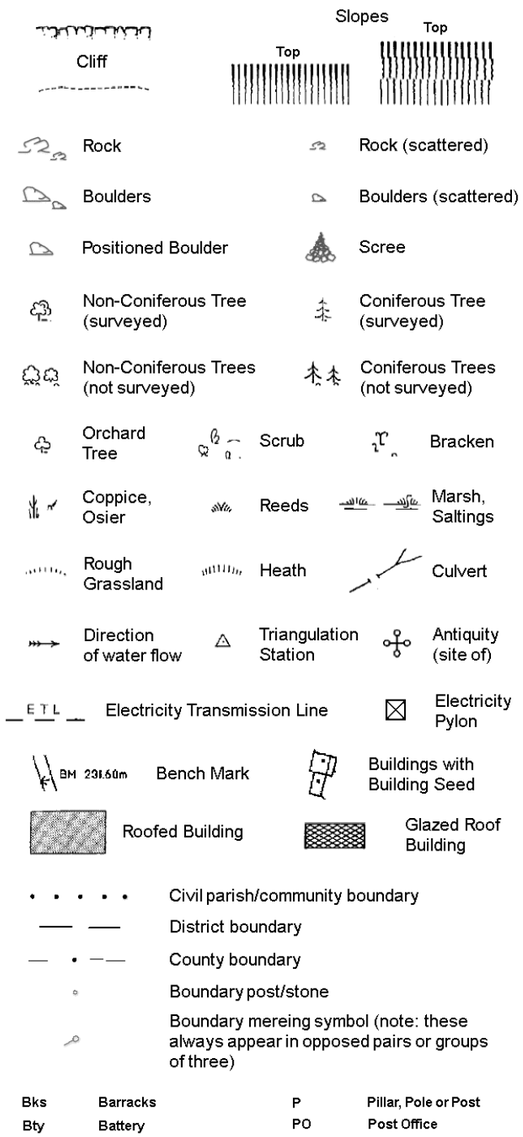


Civil parish/community boundary
District boundary
County boundary
Boundary post/stone
Boundary mereing symbol (note: these always appear in opposed pairs or groups of three)

| | | | |
|---|---|---|---|
| Bks | Barracks | P | Pillar, Pole or Post |
| Bty | Battery | PO | Post Office |
| Cemy | Cemetery | PC | Public Convenience |
| Chy | Chimney | Pp | Pump |
| Cis | Cistern | Ppg Sta | Pumping Station |
| Dismtd Rly | Dismantled Railway | PW | Place of Worship |
| El Gen Sta | Electricity Generating Station | Sewage Ppg Sta | Sewage Pumping Station |
| El P | Electricity Pole, Pillar | SB, S Br | Signal Box or Bridge |
| El Sub Sta | Electricity Sub Station | SP, SL | Signal Post or Light |
| FB | Filter Bed | Spr | Spring |
| Fn / D Fn | Fountain / Drinking Ftn. | Tk | Tank or Track |
| Gas Gov | Gas Valve Compound | Tr | Trough |
| GVC | Gas Governer | Wd Pp | Wind Pump |
| GP | Guide Post | Wr Pt, Wr T | Water Point, Water Tap |
| MH | Manhole | Wks | Works (building or area) |
| MP, MS | Mile Post or Mile Stone | W | Well |

Envirocheck®
LANDMARK INFORMATION GROUP®

## Historical Mapping & Photography included:

| Mapping Type | Scale | Date | Pg |
|---|---|---|---|
| Lincolnshire | 1:2,500 | 1886 | 2 |
| Lincolnshire | 1:2,500 | 1907 | 3 |
| Ordnance Survey Plan | 1:2,500 | 1964 - 1965 | 4 |
| Ordnance Survey Plan | 1:2,500 | 1977 - 1985 | 5 |
| Additional SIMs | 1:2,500 | 1982 | 6 |
| Ordnance Survey Plan | 1:2,500 | 1991 | 7 |
| Large-Scale National Grid Data | 1:2,500 | 1994 | 8 |
| Large-Scale National Grid Data | 1:2,500 | 1996 | 9 |

## Historical Map - Segment H5

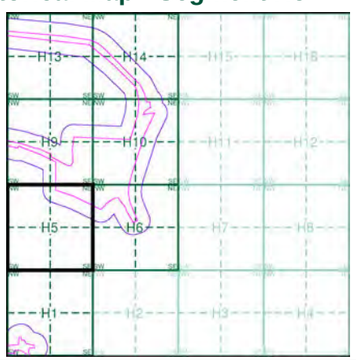


## Order Details

| | |
|---|---|
| Order Number: | 269869084_1_1 |
| Customer Ref: | MAN25291 |
| National Grid Reference: | 490110, 414160 |
| Slice: | H |
| Site Area (Ha): | 598.7 |
| Search Buffer (m): | 100 |

## Site Details

Site at 487768,412414


Landmark INFORMATION GROUP
Tel: 0844 844 9952
Fax: 0844 844 9951
Web: [redacted]

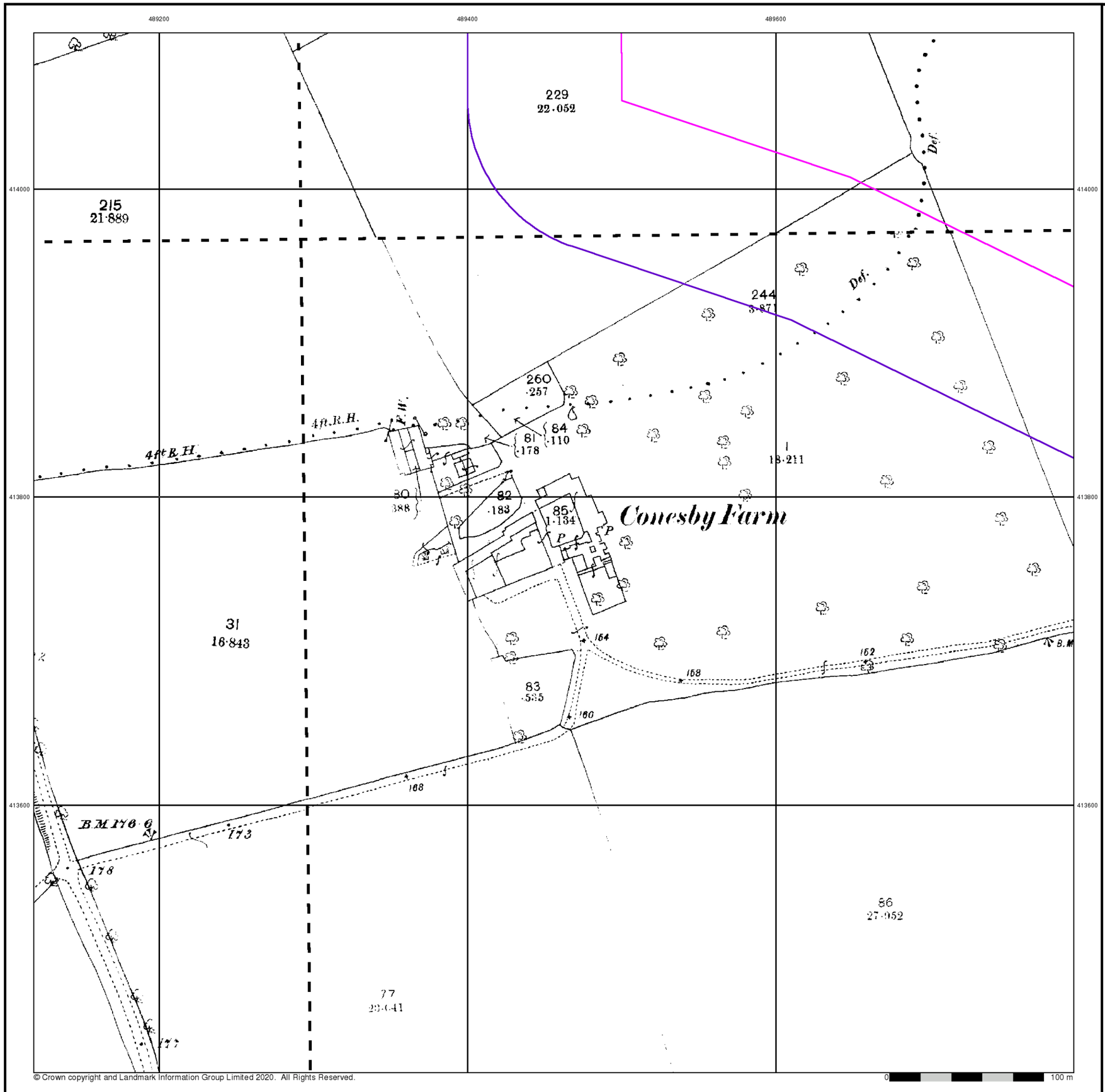


© Crown copyright and Landmark Information Group Limited 2020. All Rights Reserved.

Envirocheck®
LANDMARK INFORMATION GROUP®

## Lincolnshire

## Published 1886

## Source map scale - 1:2,500

The historical maps shown were reproduced from maps predominantly held at the scale adopted for England, Wales and Scotland in the 1840`s. In 1854 the 1:2,500 scale was adopted for mapping urban areas and by 1896 it covered the whole of what were considered to be the cul ivated parts of Great Britain. The published date given below is often some years later than the surveyed date. Before 1938, all OS maps were based on the Cassini Projection, wi h independent surveys of a single county or group of counties, giving rise to significant inaccuracies in outlying areas.

## Map Name(s) and Date(s)

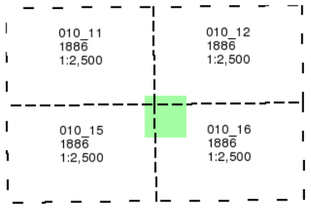


## Historical Map - Segment H5

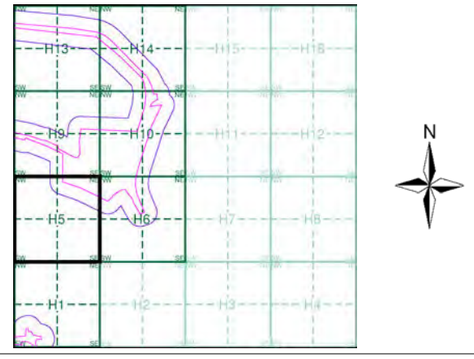


## Order Details

| | |
|---|---|
| Order Number: | 269869084_1_1 |
| Customer Ref: | MAN25291 |
| National Grid Reference: | 490110, 414160 |
| Slice: | H |
| Site Area (Ha): | 598.7 |
| Search Buffer (m): | 100 |

## Site Details

Site at 487768,412414

Landmark INFORMATION GROUP
Tel: 0844 844 9952
Fax: 0844 844 9951
Web: [redacted]

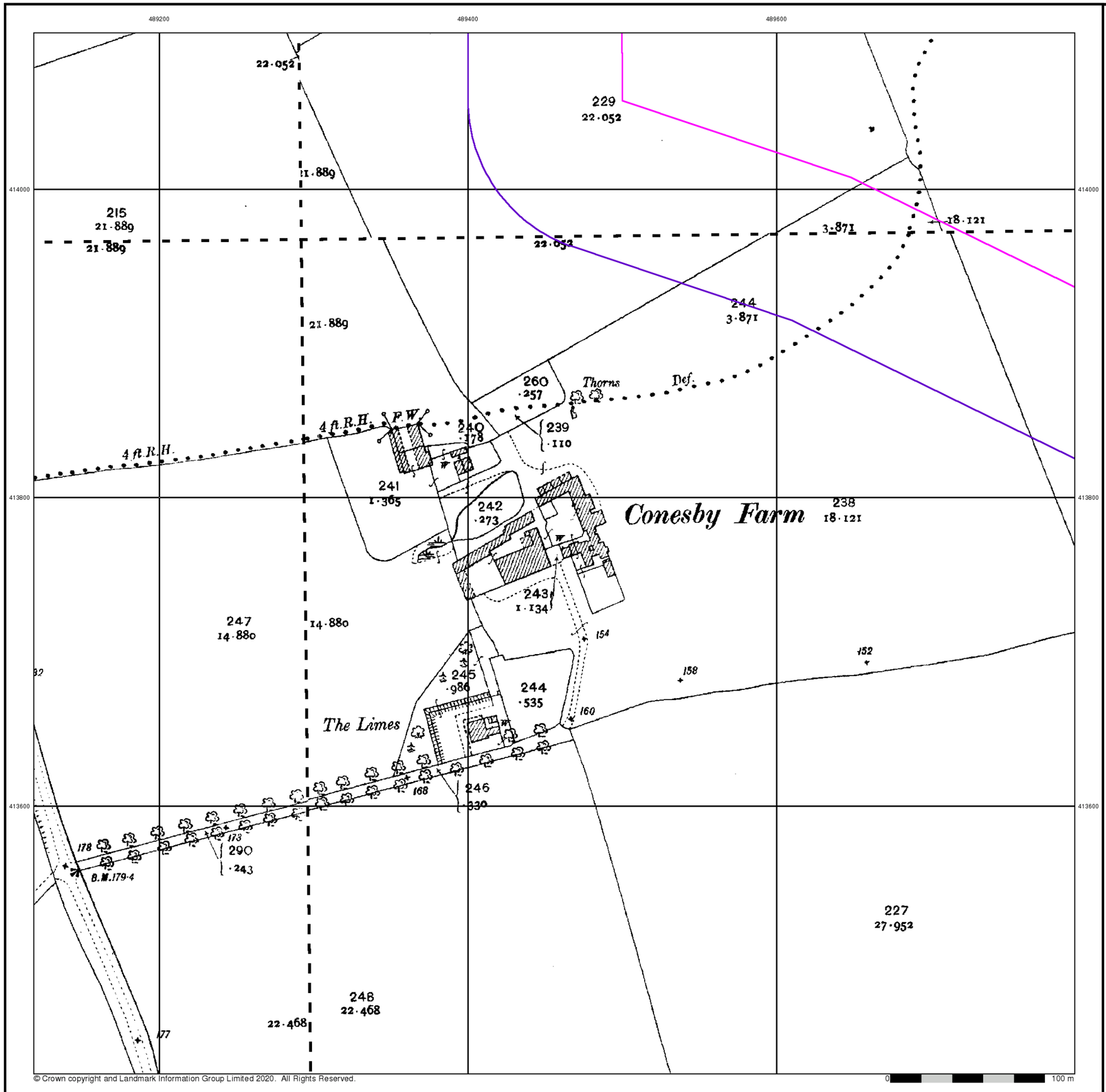

© Crown copyright and Landmark Information Group Limited 2020. All Rights Reserved.

Envirocheck®

LANDMARK INFORMATION GROUP®

## Lincolnshire

## Published 1907

## Source map scale - 1:2,500

The historical maps shown were reproduced from maps predominantly held at the scale adopted for England, Wales and Scotland in the 1840`s. In 1854 the 1:2,500 scale was adopted for mapping urban areas and by 1896 it covered the whole of what were considered to be the cul ivated parts of Great Britain. The published date given below is often some years later than the surveyed date. Before 1938, all OS maps were based on the Cassini Projection, wi h independent surveys of a single county or group of counties, giving rise to significant inaccuracies in outlying areas.

## Map Name(s) and Date(s)

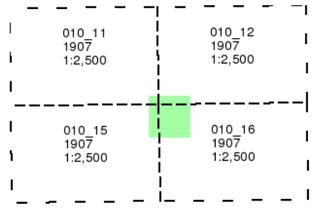


## Historical Map - Segment H5

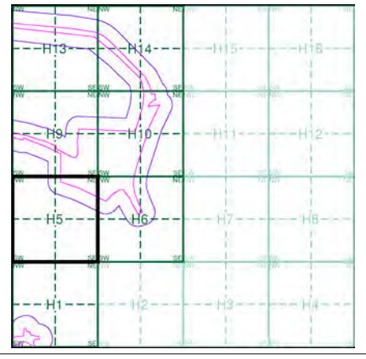


## Order Details

| | |
|---|---|
| Order Number: | 269869084_1_1 |
| Customer Ref: | MAN25291 |
| National Grid Reference: | 490110, 414160 |
| Slice: | H |
| Site Area (Ha): | 598.7 |
| Search Buffer (m): | 100 |

## Site Details

Site at 487768,412414

Landmark INFORMATION GROUP
Tel: 0844 844 9952
Fax: 0844 844 9951
Web: [redacted]

© Crown copyright and Landmark Information Group Limited 2020. All Rights Reserved.

Envirocheck®

LANDMARK INFORMATION GROUP®

## Ordnance Survey Plan

**Published 1964 - 1965**

**Source map scale - 1:2,500**

The historical maps shown were reproduced from maps predominantly held at the scale adopted for England, Wales and Scotland in the 1840`s. In 1854 the 1:2,500 scale was adopted for mapping urban areas and by 1896 it covered the whole of what were considered to be the cul ivated parts of Great Britain. The published date given below is often some years later than the surveyed date. Before 1938, all OS maps were based on the Cassini Projection, wi h independent surveys of a single county or group of counties, giving rise to significant inaccuracies in outlying areas.

## Map Name(s) and Date(s)

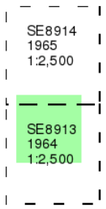


## Historical Map - Segment H5

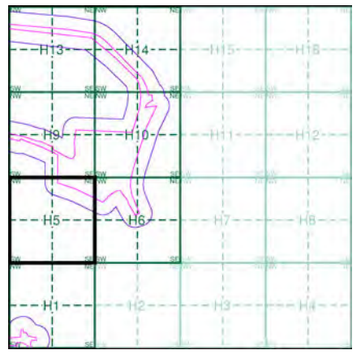


## Order Details

| | |
|---|---|
| Order Number: | 269869084_1_1 |
| Customer Ref: | MAN25291 |
| National Grid Reference: | 490110, 414160 |
| Slice: | H |
| Site Area (Ha): | 598.7 |
| Search Buffer (m): | 100 |

## Site Details

Site at 487768,412414

Landmark INFORMATION GROUP
Tel: 0844 844 9952
Fax: 0844 844 9951
Web: [redacted]

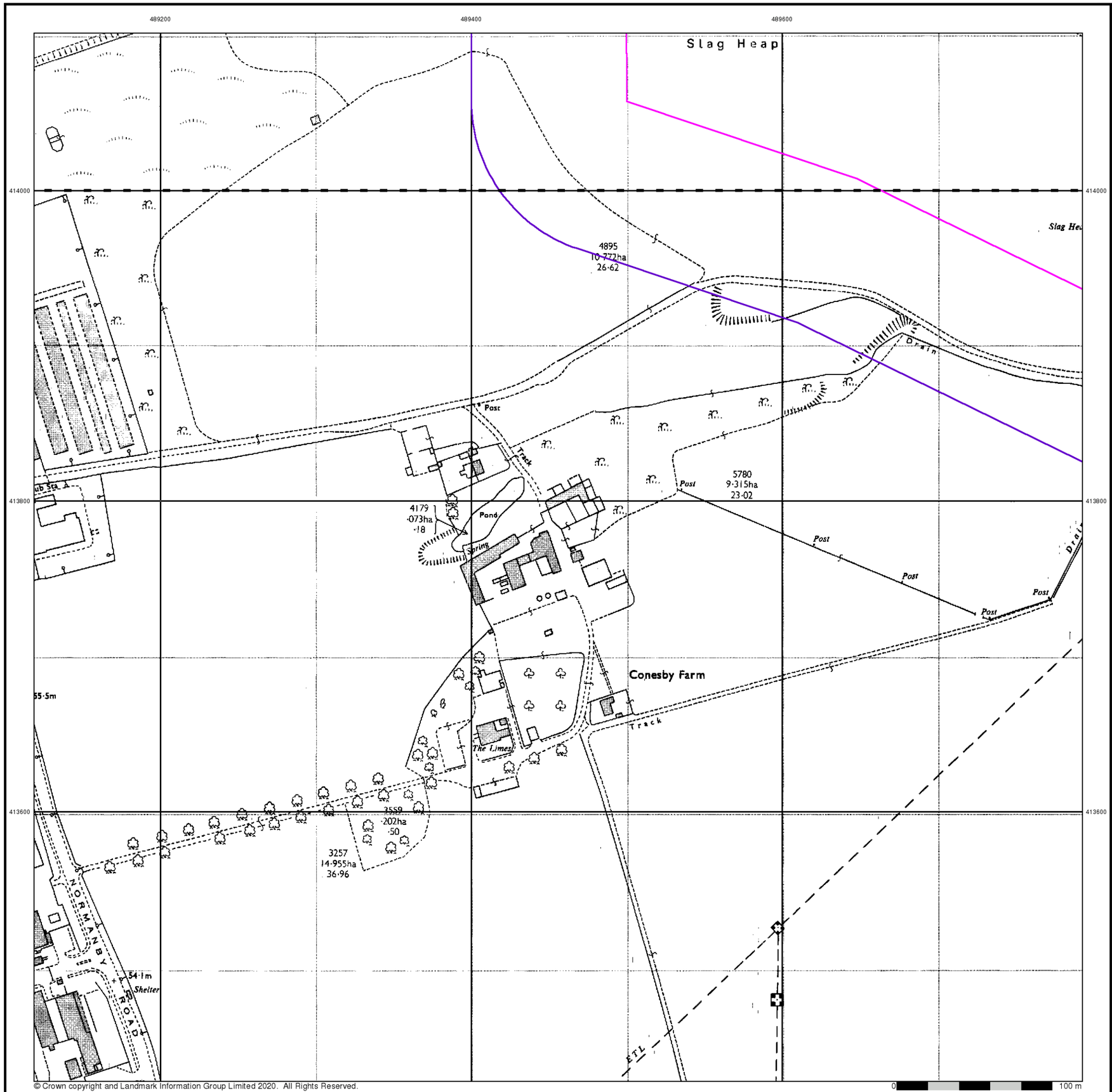


© Crown copyright and Landmark Information Group Limited 2020. All Rights Reserved.

Envirocheck®

LANDMARK INFORMATION GROUP®

## Ordnance Survey Plan

**Published 1977 - 1985**

**Source map scale - 1:2,500**

The historical maps shown were reproduced from maps predominantly held at the scale adopted for England, Wales and Scotland in the 1840`s. In 1854 the 1:2,500 scale was adopted for mapping urban areas and by 1896 it covered the whole of what were considered to be the cul ivated parts of Great Britain. The published date given below is often some years later than the surveyed date. Before 1938, all OS maps were based on the Cassini Projection, wi h independent surveys of a single county or group of counties, giving rise to significant inaccuracies in outlying areas.

## Map Name(s) and Date(s)

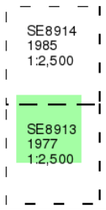


## Historical Map - Segment H5

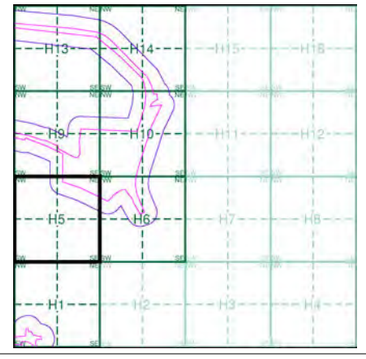


## Order Details

| | |
|---|---|
| Order Number: | 269869084_1_1 |
| Customer Ref: | MAN25291 |
| National Grid Reference: | 490110, 414160 |
| Slice: | H |
| Site Area (Ha): | 598.7 |
| Search Buffer (m): | 100 |

## Site Details

Site at 487768,412414

Landmark INFORMATION GROUP

Tel: 0844 844 9952
Fax: 0844 844 9951
Web: [redacted]

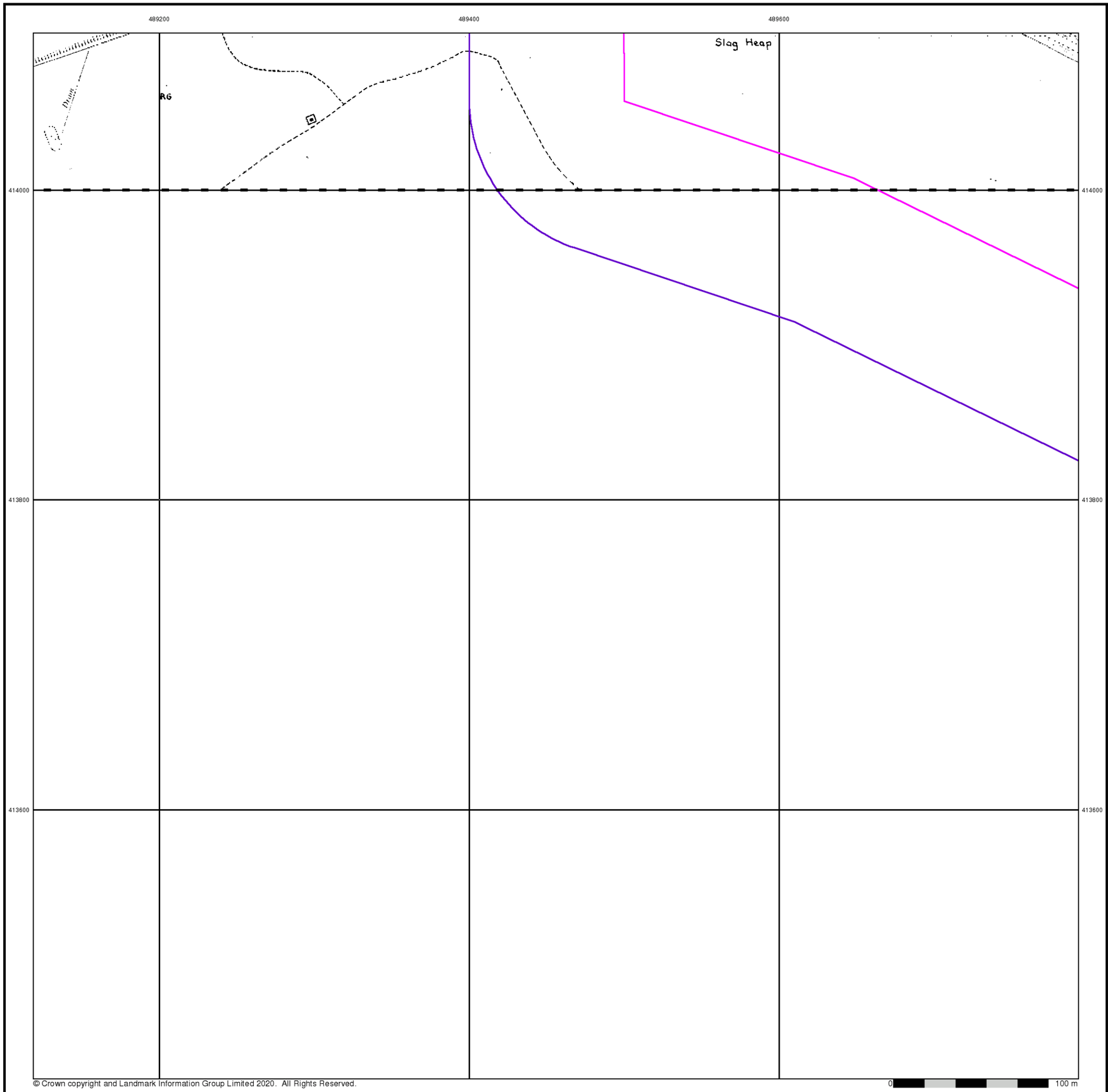


© Crown copyright and Landmark Information Group Limited 2020. All Rights Reserved.

0 100 m

Envirocheck®
LANDMARK INFORMATION GROUP®

## Additional SIMs

**Published 1982**

**Source map scale - 1:2,500**

The SIM cards (Ordnance Survey's `Survey of Information on Microfilm') are further, minor editions of mapping which were produced and published in between the main editions as an area was updated. They date from 1947 to 1994, and contain detailed information on buildings, roads and land-use. These maps were produced at both 1:2,500 and 1:1,250 scales.

## Map Name(s) and Date(s)

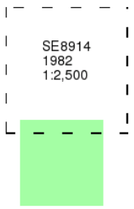


## Historical Map - Segment H5

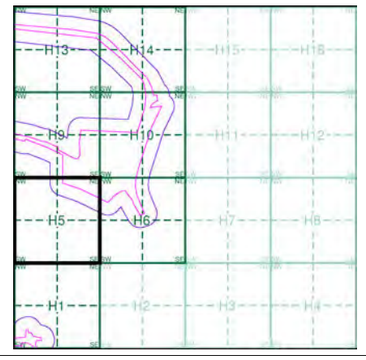


## Order Details

| | |
|---|---|
| Order Number: | 269869084_1_1 |
| Customer Ref: | MAN25291 |
| National Grid Reference: | 490110, 414160 |
| Slice: | H |
| Site Area (Ha): | 598.7 |
| Search Buffer (m): | 100 |

## Site Details

Site at 487768,412414

Landmark INFORMATION GROUP
Tel: 0844 844 9952
Fax: 0844 844 9951
Web: [redacted]

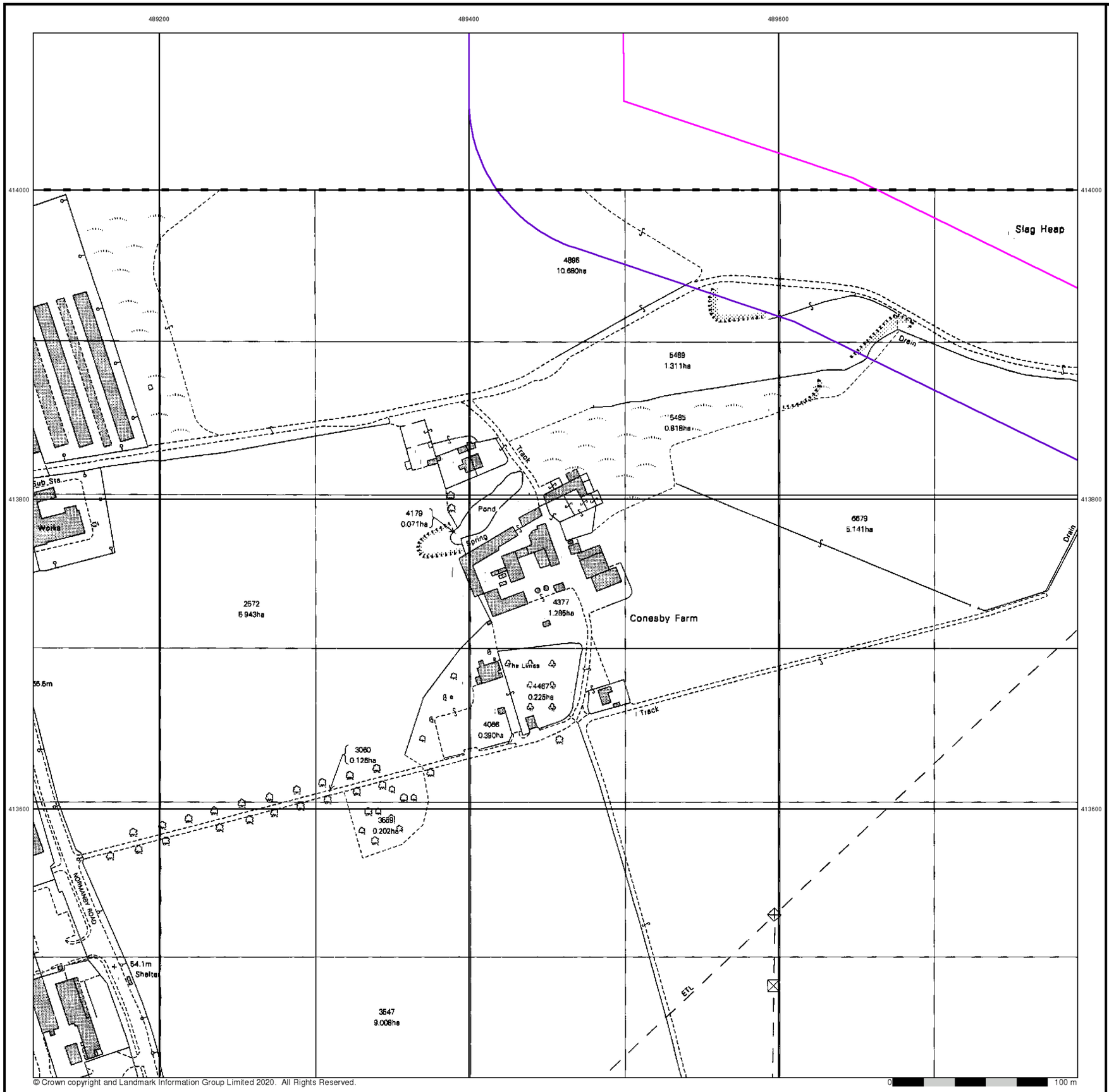


© Crown copyright and Landmark Information Group Limited 2020. All Rights Reserved.

Envirocheck®
LANDMARK INFORMATION GROUP®

## Ordnance Survey Plan

**Published 1991**

**Source map scale - 1:2,500**

The historical maps shown were reproduced from maps predominantly held at the scale adopted for England, Wales and Scotland in the 1840`s. In 1854 the 1:2,500 scale was adopted for mapping urban areas and by 1896 it covered the whole of what were considered to be the cul ivated parts of Great Britain. The published date given below is often some years later than the surveyed date. Before 1938, all OS maps were based on the Cassini Projection, wi h independent surveys of a single county or group of counties, giving rise to significant inaccuracies in outlying areas.

## Map Name(s) and Date(s)

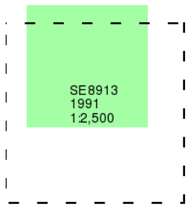


## Historical Map - Segment H5

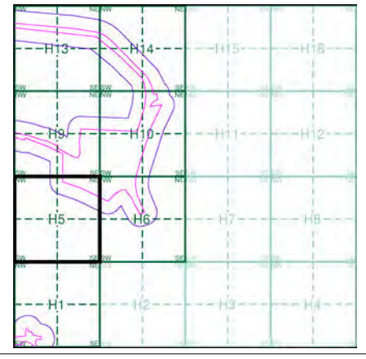


## Order Details

| | |
|---|---|
| Order Number: | 269869084_1_1 |
| Customer Ref: | MAN25291 |
| National Grid Reference: | 490110, 414160 |
| Slice: | H |
| Site Area (Ha): | 598.7 |
| Search Buffer (m): | 100 |

## Site Details

Site at 487768,412414

Landmark INFORMATION GROUP
Tel: 0844 844 9952
Fax: 0844 844 9951
Web: [redacted]

© Crown copyright and Landmark Information Group Limited 2020. All Rights Reserved.

Envirocheck®
LANDMARK INFORMATION GROUP®

## Large-Scale National Grid Data

**Published 1994**

**Source map scale - 1:2,500**

'Large Scale Na ional Grid Data' superseded S M cards (Ordnance Survey's 'Survey of Information on Microfilm') in 1992, and continued to be produced until 1999. These maps were the fore-runners of digital mapping and so provide detailed information on houses and roads, but tend to show less topographic features such as vegetation. These maps were produced at both 1:2,500 and 1:1,250 scales.

## Map Name(s) and Date(s)

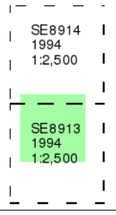


## Historical Map - Segment H5

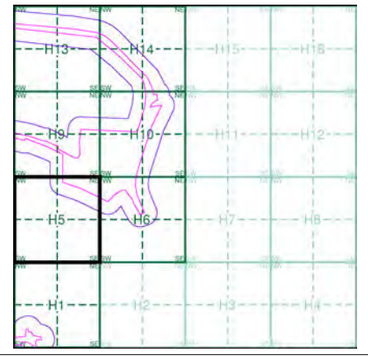


## Order Details

| | |
|---|---|
| Order Number: | 269869084_1_1 |
| Customer Ref: | MAN25291 |
| National Grid Reference: | 490110, 414160 |
| Slice: | H |
| Site Area (Ha): | 598.7 |
| Search Buffer (m): | 100 |

## Site Details

Site at 487768,412414

Landmark INFORMATION GROUP
Tel: 0844 844 9952
Fax: 0844 844 9951
Web: [redacted]

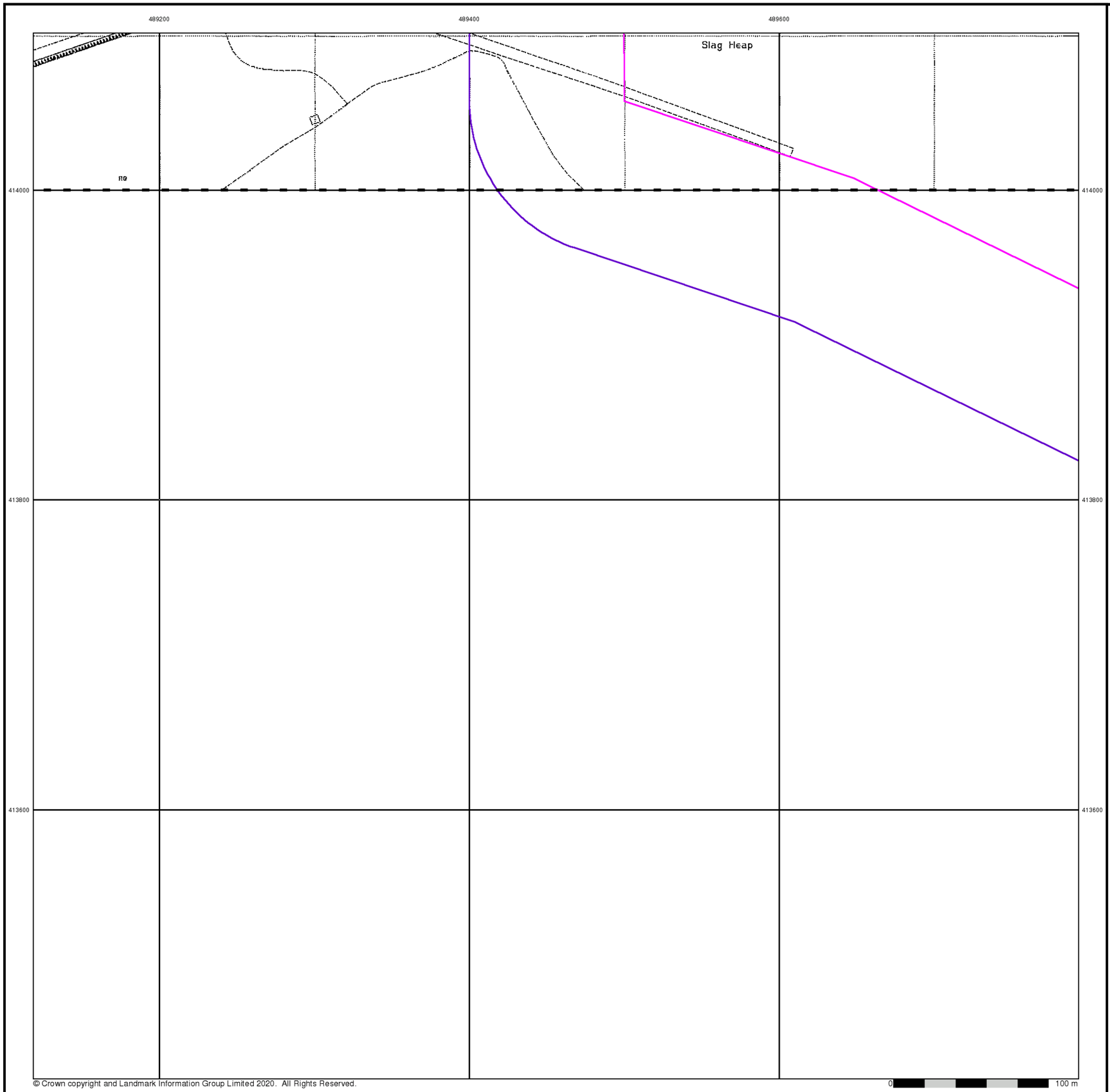


Envirocheck®
LANDMARK INFORMATION GROUP®

## Large-Scale National Grid Data

**Published 1996**

**Source map scale - 1:2,500**

'Large Scale Na ional Grid Data' superseded S M cards (Ordnance Survey's 'Survey of Information on Microfilm') in 1992, and continued to be produced until 1999. These maps were the fore-runners of digital mapping and so provide detailed information on houses and roads, but tend to show less topographic features such as vegetation. These maps were produced at both 1:2,500 and 1:1,250 scales.

## Map Name(s) and Date(s)

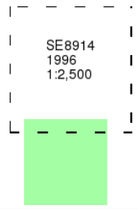


## Historical Map - Segment H5

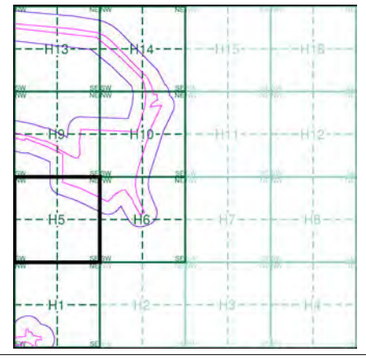


## Order Details

| | |
|---|---|
| Order Number: | 269869084_1_1 |
| Customer Ref: | MAN25291 |
| National Grid Reference: | 490110, 414160 |
| Slice: | H |
| Site Area (Ha): | 598.7 |
| Search Buffer (m): | 100 |

## Site Details

Site at 487768,412414

Landmark INFORMATION GROUP
Tel: 0844 844 9952
Fax: 0844 844 9951
Web: [redacted]

# Historical Mapping Legends

## Ordnance Survey County Series and Ordnance Survey Plan 1:2,500

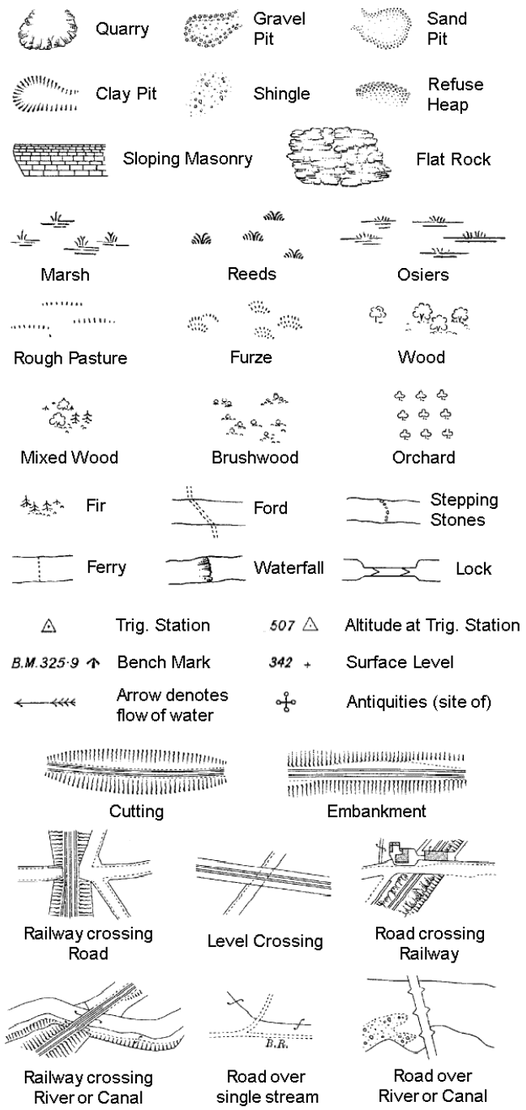


County Boundary (Geographical)
County & Civil Parish Boundary
Administrative County & Civil Parish Boundary
Co. Boro. Bdy. County Borough Boundary (England)
Co. Burgh Bdy. County Burgh Boundary (Scotland)

| | | | |
|---|---|---|---|
| B P B S | Boundary Post or Stone | P.C.B | Police Call Box |
| B.R. | Bridle Road | P | Pump |
| E.P | Electricity Pylon | S.P | Signal Post |
| F.B. | Foot Bridge | Sl. | Sluice |
| F.P. | Foot Path | Sp. | Spring |
| G.P | Guide Post or Board | T.C.B | Telephone Call Box |
| M.S | Mile Stone | Tr. | Trough |
| M.P M.R | Mooring Post or Ring | W | Well |

## Ordnance Survey Plan, Additional SIMs and Supply of Unpublished Survey Information 1:2,500 and 1:1,250

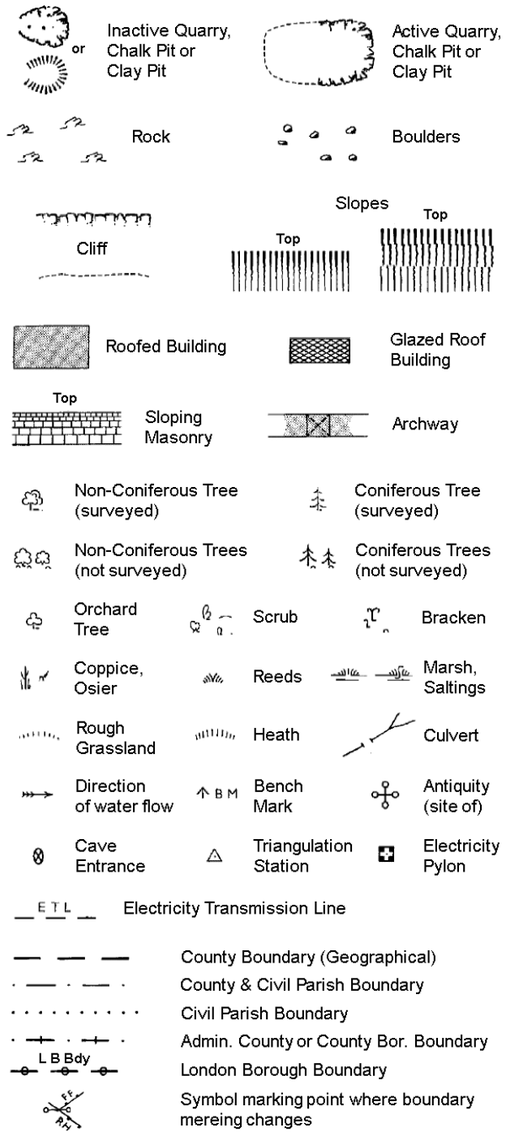


County Boundary (Geographical)
County & Civil Parish Boundary
Civil Parish Boundary
Admin. County or County Bor. Boundary
L B Bdy London Borough Boundary
Symbol marking point where boundary mereing changes

| | | | |
|---|---|---|---|
| BH | Beer House | P | Pillar, Pole or Post |
| BP, BS | Boundary Post or Stone | PO | Post Office |
| Cn, C | Capstan, Crane | PC | Public Convenience |
| Chy | Chimney | PH | Public House |
| D Fn | Drinking Fountain | Pp | Pump |
| El P | Electricity Pillar or Post | SB, S Br | Signal Box or Bridge |
| FAP | Fire Alarm Pillar | SP, SL | Signal Post or Light |
| FB | Foot Bridge | Spr | Spring |
| GP | Guide Post | Tk | Tank or Track |
| H | Hydrant or Hydraulic | TCB | Telephone Call Box |
| LC | Level Crossing | TCP | Telephone Call Post |
| MH | Manhole | Tr | Trough |
| MP | Mile Post or Mooring Post | Wr Pt, Wr T | Water Point, Water Tap |
| MS | Mile Stone | W | Well |
| NTL | Normal Tidal Limit | Wd Pp | Wind Pump |

## Large-Scale National Grid Data 1:2,500 and 1:1,250

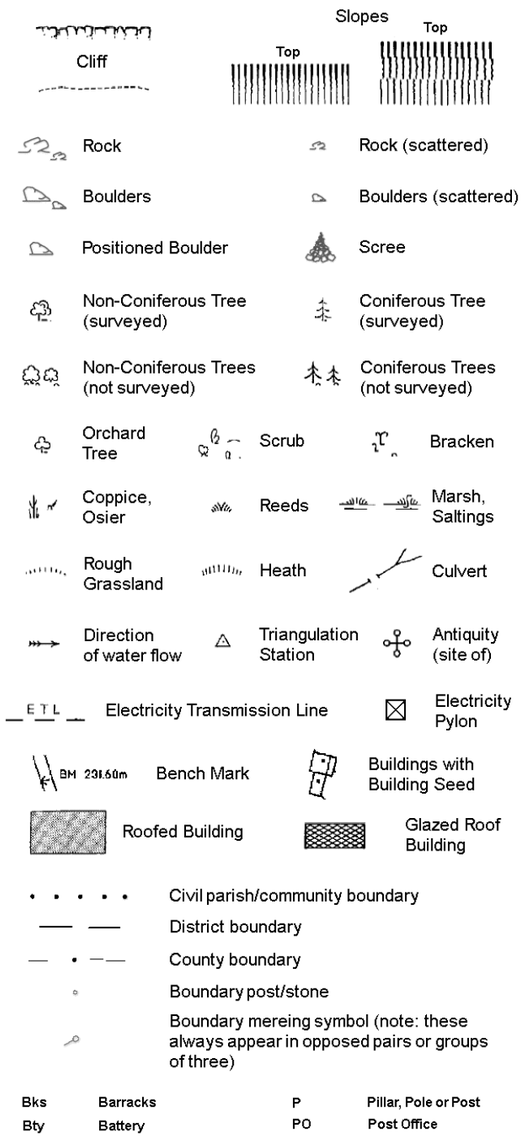


Civil parish/community boundary
District boundary
County boundary
Boundary post/stone
Boundary mereing symbol (note: these always appear in opposed pairs or groups of three)

| | | | |
|---|---|---|---|
| Bks | Barracks | P | Pillar, Pole or Post |
| Bty | Battery | PO | Post Office |
| Cemy | Cemetery | PC | Public Convenience |
| Chy | Chimney | Pp | Pump |
| Cis | Cistern | Ppg Sta | Pumping Station |
| Dismtd Rly | Dismantled Railway | PW | Place of Worship |
| El Gen Sta | Electricity Generating Station | Sewage Ppg Sta | Sewage Pumping Station |
| El P | Electricity Pole, Pillar | SB, S Br | Signal Box or Bridge |
| El Sub Sta | Electricity Sub Station | SP, SL | Signal Post or Light |
| FB | Filter Bed | Spr | Spring |
| Fn / D Fn | Fountain / Drinking Ftn. | Tk | Tank or Track |
| Gas Gov | Gas Valve Compound | Tr | Trough |
| GVC | Gas Governer | Wd Pp | Wind Pump |
| GP | Guide Post | Wr Pt, Wr T | Water Point, Water Tap |
| MH | Manhole | Wks | Works (building or area) |
| MP, MS | Mile Post or Mile Stone | W | Well |

Envirocheck®
LANDMARK INFORMATION GROUP®

## Historical Mapping & Photography included:

| Mapping Type | Scale | Date | Pg |
|---|---|---|---|
| Lincolnshire | 1:2,500 | 1886 | 2 |
| Lincolnshire | 1:2,500 | 1907 | 3 |
| Ordnance Survey Plan | 1:2,500 | 1964 - 1965 | 4 |
| Ordnance Survey Plan | 1:2,500 | 1977 - 1985 | 5 |
| Additional SIMs | 1:2,500 | 1978 - 1982 | 6 |
| Additional SIMs | 1:2,500 | 1988 | 7 |
| Ordnance Survey Plan | 1:2,500 | 1991 | 8 |
| Large-Scale National Grid Data | 1:2,500 | 1994 | 9 |
| Large-Scale National Grid Data | 1:2,500 | 1996 | 10 |

## Historical Map - Segment H6

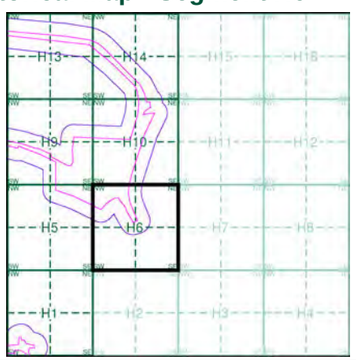


## Order Details

| | |
|---|---|
| Order Number: | 269869084_1_1 |
| Customer Ref: | MAN25291 |
| National Grid Reference: | 490110, 414160 |
| Slice: | H |
| Site Area (Ha): | 598.7 |
| Search Buffer (m): | 100 |

## Site Details

Site at 487768,412414


Landmark INFORMATION GROUP
Tel: 0844 844 9952
Fax: 0844 844 9951
Web: [redacted]

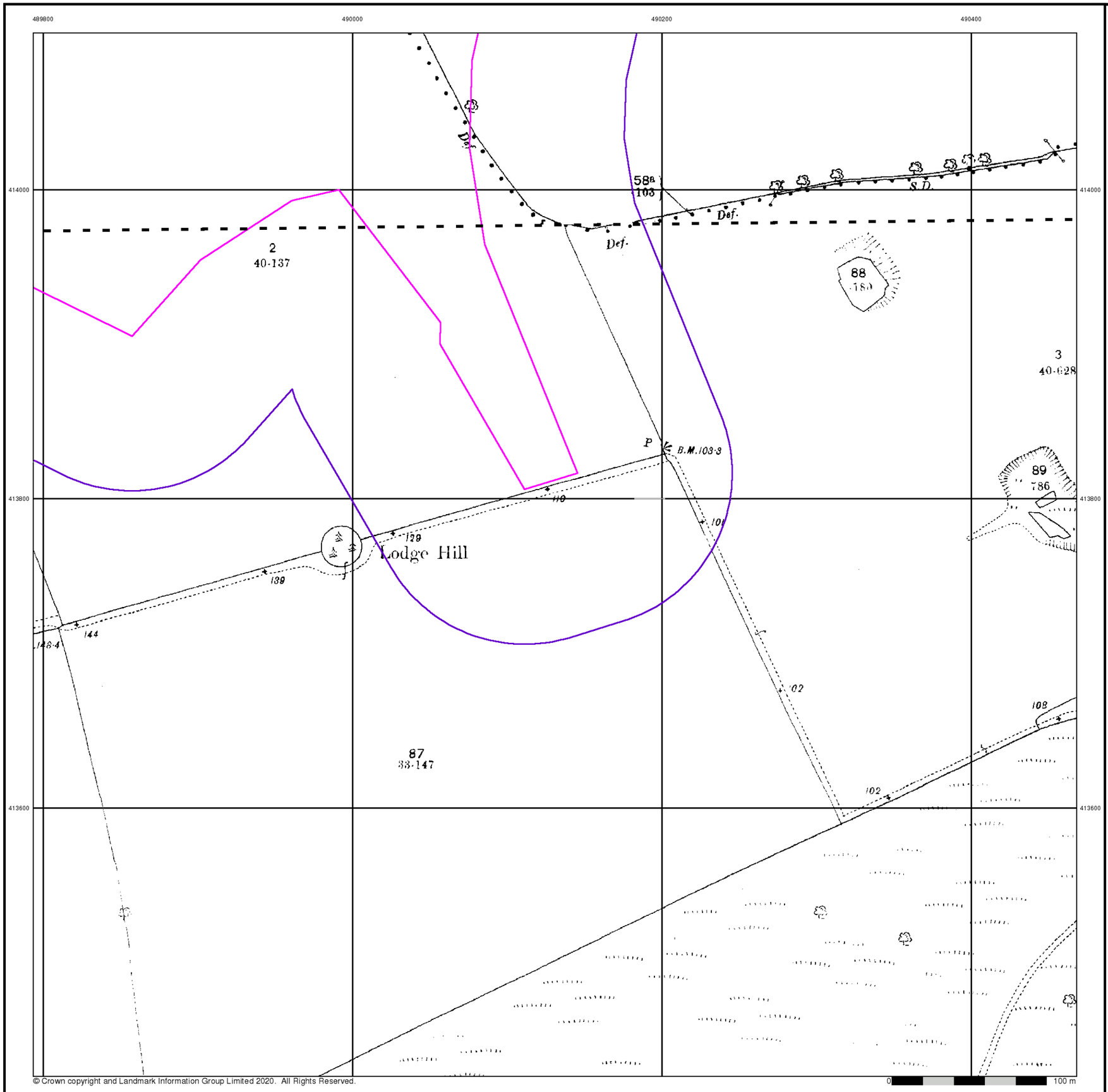

© Crown copyright and Landmark Information Group Limited 2020. All Rights Reserved.

Envirocheck®
LANDMARK INFORMATION GROUP®

## Lincolnshire

## Published 1886

## Source map scale - 1:2,500

The historical maps shown were reproduced from maps predominantly held at the scale adopted for England, Wales and Scotland in the 1840`s. In 1854 the 1:2,500 scale was adopted for mapping urban areas and by 1896 it covered the whole of what were considered to be the cul ivated parts of Great Britain. The published date given below is often some years later than the surveyed date. Before 1938, all OS maps were based on the Cassini Projection, wi h independent surveys of a single county or group of counties, giving rise to significant inaccuracies in outlying areas.

## Map Name(s) and Date(s)

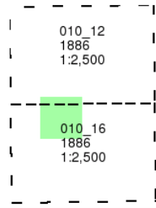


## Historical Map - Segment H6

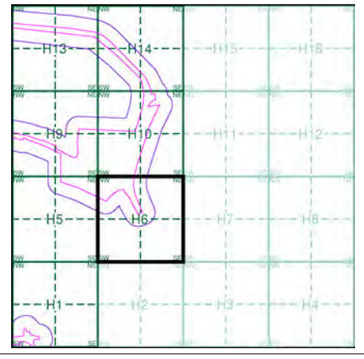


## Order Details

| | |
|---|---|
| Order Number: | 269869084_1_1 |
| Customer Ref: | MAN25291 |
| National Grid Reference: | 490110, 414160 |
| Slice: | H |
| Site Area (Ha): | 598.7 |
| Search Buffer (m): | 100 |

## Site Details

Site at 487768,412414

Landmark INFORMATION GROUP
Tel: 0844 844 9952
Fax: 0844 844 9951
Web: [redacted]

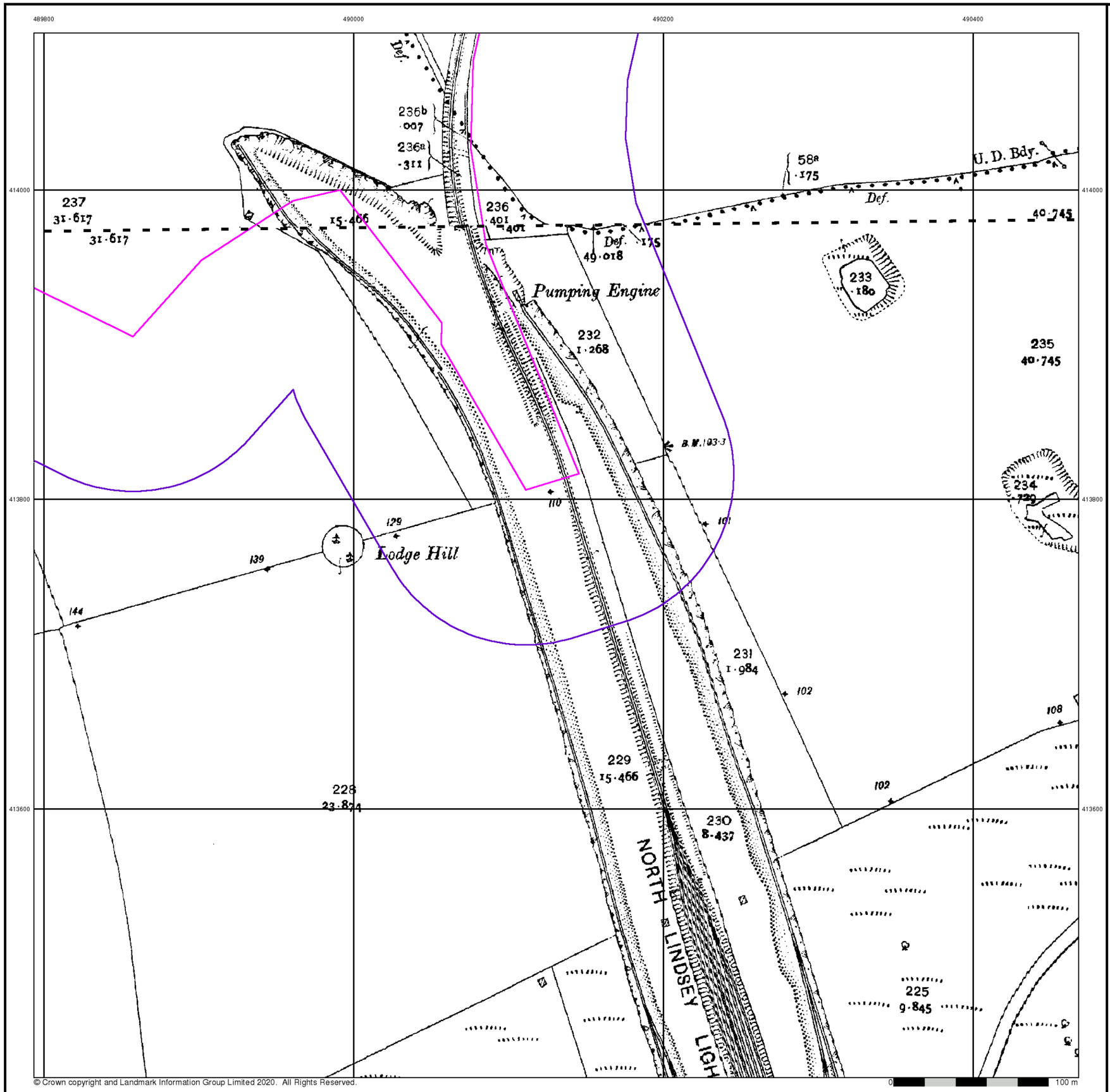


© Crown copyright and Landmark Information Group Limited 2020. All Rights Reserved.

Envirocheck®

LANDMARK INFORMATION GROUP®

## Lincolnshire

## Published 1907

## Source map scale - 1:2,500

The historical maps shown were reproduced from maps predominantly held at the scale adopted for England, Wales and Scotland in the 1840`s. In 1854 the 1:2,500 scale was adopted for mapping urban areas and by 1896 it covered the whole of what were considered to be the cul ivated parts of Great Britain. The published date given below is often some years later than the surveyed date. Before 1938, all OS maps were based on the Cassini Projection, wi h independent surveys of a single county or group of counties, giving rise to significant inaccuracies in outlying areas.

## Map Name(s) and Date(s)

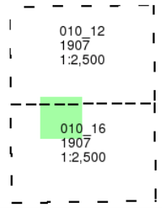


## Historical Map - Segment H6

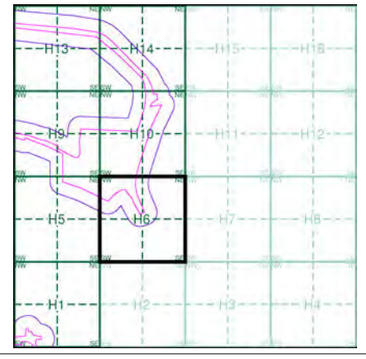


## Order Details

| | |
|---|---|
| Order Number: | 269869084_1_1 |
| Customer Ref: | MAN25291 |
| National Grid Reference: | 490110, 414160 |
| Slice: | H |
| Site Area (Ha): | 598.7 |
| Search Buffer (m): | 100 |

## Site Details

Site at 487768,412414

Landmark INFORMATION GROUP
Tel: 0844 844 9952
Fax: 0844 844 9951
Web: [redacted]

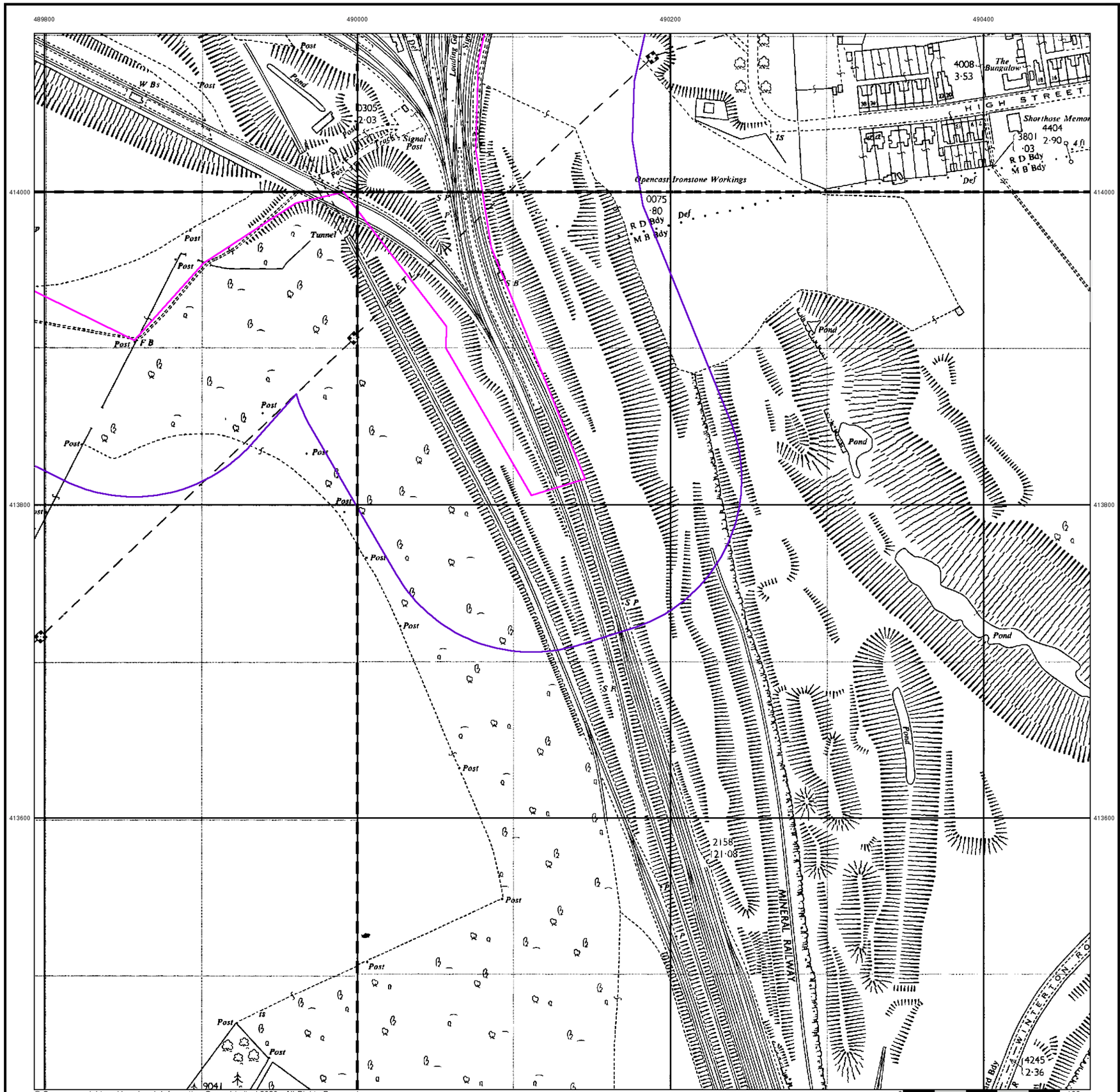


© Crown copyright and Landmark Information Group Limited 2020. All Rights Reserved.

Envirocheck®

LANDMARK INFORMATION GROUP®

## Ordnance Survey Plan

**Published 1964 - 1965**

**Source map scale - 1:2,500**

The historical maps shown were reproduced from maps predominantly held at the scale adopted for England, Wales and Scotland in the 1840`s. In 1854 the 1:2,500 scale was adopted for mapping urban areas and by 1896 it covered the whole of what were considered to be the cul ivated parts of Great Britain. The published date given below is often some years later than the surveyed date. Before 1938, all OS maps were based on the Cassini Projection, wi h independent surveys of a single county or group of counties, giving rise to significant inaccuracies in outlying areas.

## Map Name(s) and Date(s)

| | |
|---|---|
| SE8914 1965 1:2,500 | SE9014 1965 1:2,500 |
| SE8913 1964 1:2,500 | SE9013 1965 1:2,500 |

## Historical Map - Segment H6

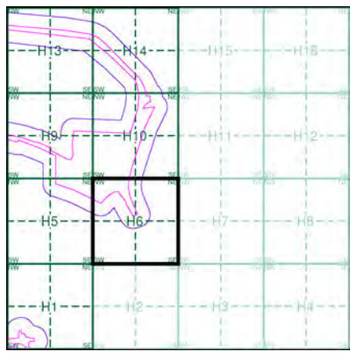


## Order Details

| | |
|---|---|
| Order Number: | 269869084_1_1 |
| Customer Ref: | MAN25291 |
| National Grid Reference: | 490110, 414160 |
| Slice: | H |
| Site Area (Ha): | 598.7 |
| Search Buffer (m): | 100 |

## Site Details

Site at 487768,412414

Landmark INFORMATION GROUP

Tel: 0844 844 9952
Fax: 0844 844 9951
Web:

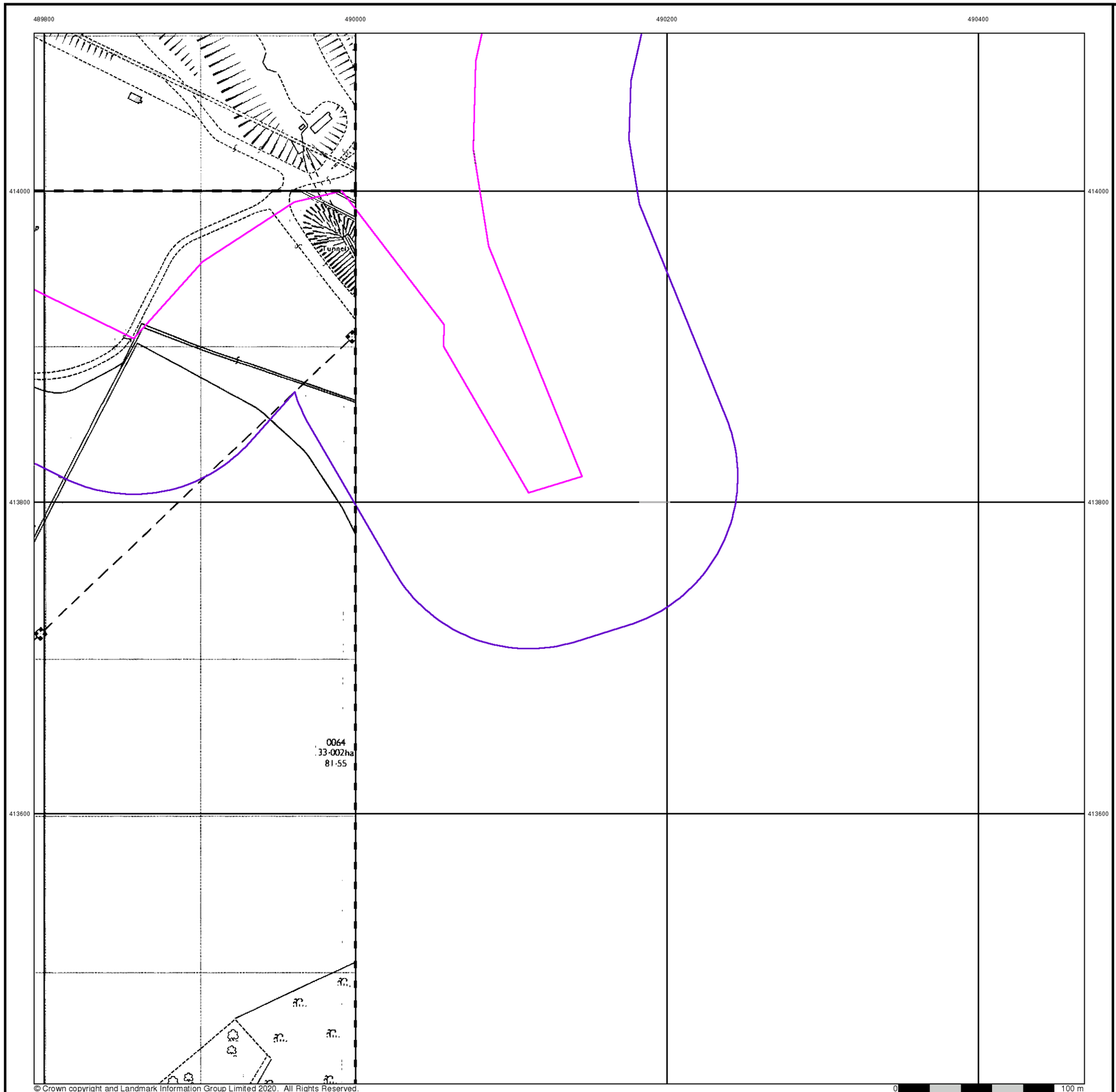


© Crown copyright and Landmark Information Group Limited 2020. All Rights Reserved.

Envirocheck®

LANDMARK INFORMATION GROUP®

## Ordnance Survey Plan

## Published 1977 - 1985

## Source map scale - 1:2,500

The historical maps shown were reproduced from maps predominantly held at the scale adopted for England, Wales and Scotland in the 1840`s. In 1854 the 1:2,500 scale was adopted for mapping urban areas and by 1896 it covered the whole of what were considered to be the cul ivated parts of Great Britain. The published date given below is often some years later than the surveyed date. Before 1938, all OS maps were based on the Cassini Projection, wi h independent surveys of a single county or group of counties, giving rise to significant inaccuracies in outlying areas.

## Map Name(s) and Date(s)

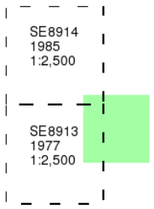


## Historical Map - Segment H6

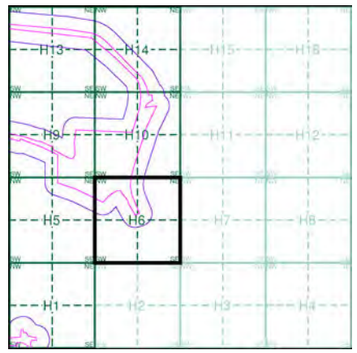


## Order Details

| | |
|---|---|
| Order Number: | 269869084_1_1 |
| Customer Ref: | MAN25291 |
| National Grid Reference: | 490110, 414160 |
| Slice: | H |
| Site Area (Ha): | 598.7 |
| Search Buffer (m): | 100 |

## Site Details

Site at 487768,412414

Landmark INFORMATION GROUP

Tel: 0844 844 9952
Fax: 0844 844 9951
Web: [redacted]

© Crown copyright and Landmark Information Group Limited 2020. All Rights Reserved.

0 100 m

Envirocheck®

LANDMARK INFORMATION GROUP®

## Additional SIMs

### Published 1978 - 1982

### Source map scale - 1:2,500

The SIM cards (Ordnance Survey's `Survey of Information on Microfilm') are further, minor editions of mapping which were produced and published in between the main editions as an area was updated. They date from 1947 to 1994, and contain detailed information on buildings, roads and land-use. These maps were produced at both 1:2,500 and 1:1,250 scales.

## Map Name(s) and Date(s)

| | |
|---|---|
| SE8914 1982 1:2,500 | SE9014 1978 1:2,500 |
| | SE9013 1979 1:2,500 |

## Historical Map - Segment H6

## Order Details

Order Number: 269869084_1_1
Customer Ref: MAN25291
National Grid Reference: 490110, 414160
Slice: H
Site Area (Ha): 598.7
Search Buffer (m): 100

## Site Details

Site at 487768,412414

Landmark INFORMATION GROUP

Tel: 0844 844 9952
Fax: 0844 844 9951
Web: [redacted]

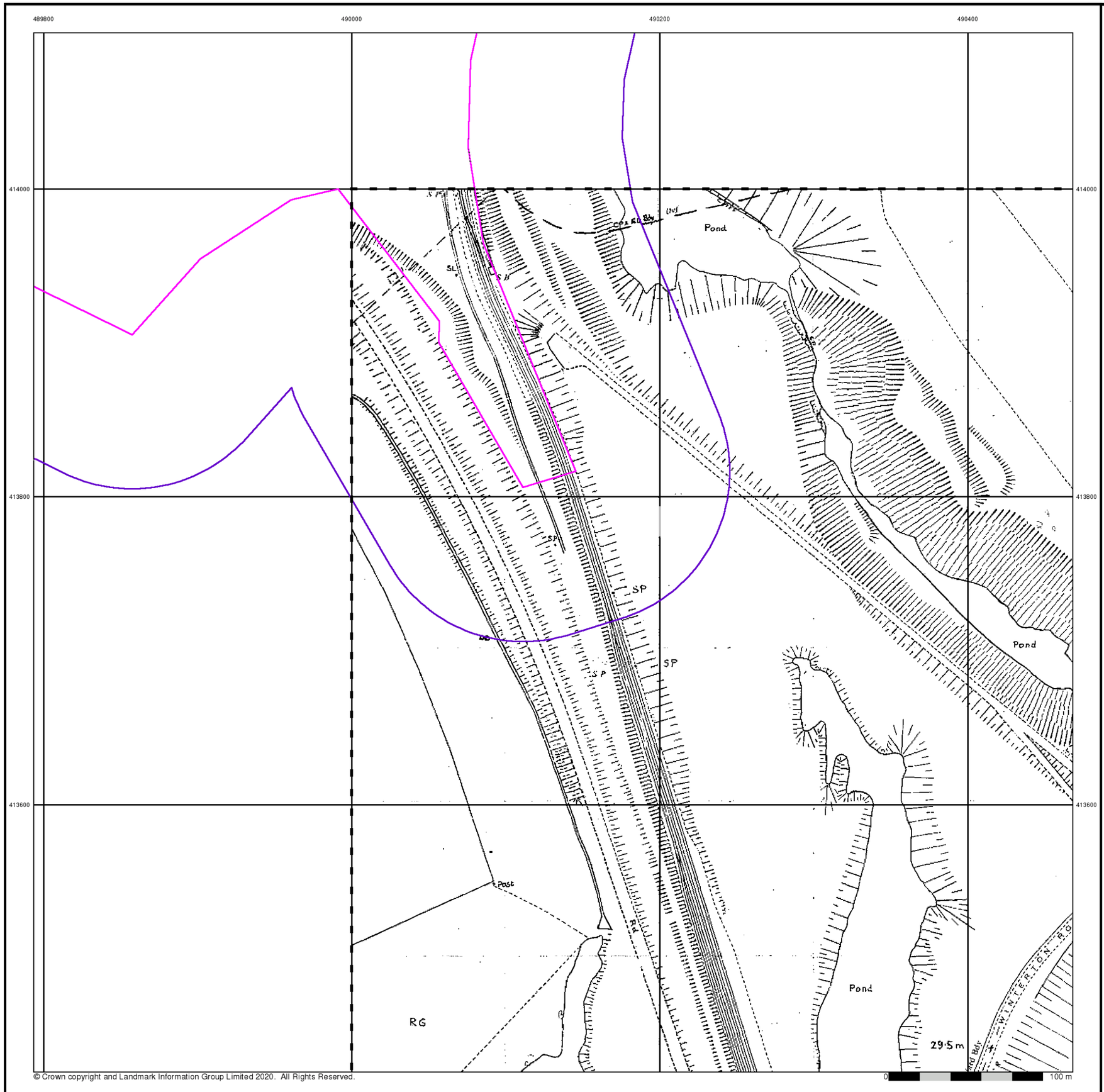


© Crown copyright and Landmark Information Group Limited 2020. All Rights Reserved.

Envirocheck®
LANDMARK INFORMATION GROUP®

## Additional SIMs

**Published 1988**

**Source map scale - 1:2,500**

The SIM cards (Ordnance Survey's `Survey of Information on Microfilm') are further, minor editions of mapping which were produced and published in between the main editions as an area was updated. They date from 1947 to 1994, and contain detailed information on buildings, roads and land-use. These maps were produced at both 1:2,500 and 1:1,250 scales.

## Map Name(s) and Date(s)

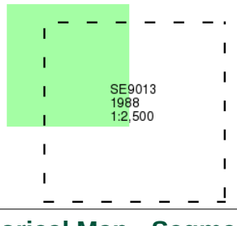


## Historical Map - Segment H6

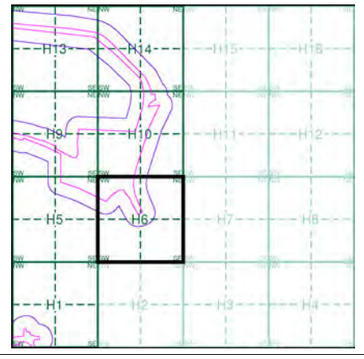


## Order Details

| | |
|---|---|
| Order Number: | 269869084_1_1 |
| Customer Ref: | MAN25291 |
| National Grid Reference: | 490110, 414160 |
| Slice: | H |
| Site Area (Ha): | 598.7 |
| Search Buffer (m): | 100 |

## Site Details

Site at 487768,412414

Landmark INFORMATION GROUP
Tel: 0844 844 9952
Fax: 0844 844 9951
Web: [redacted]

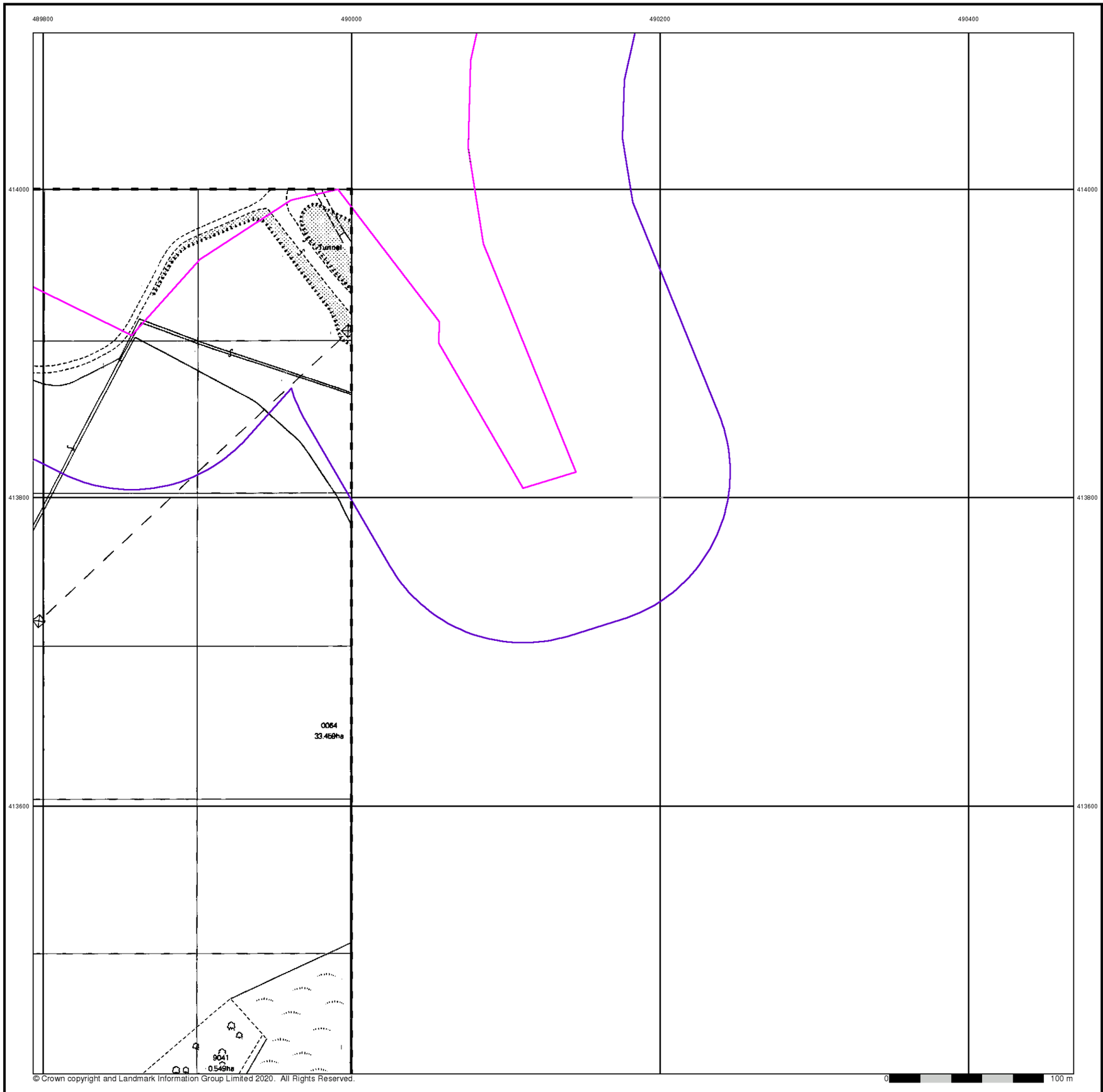


© Crown copyright and Landmark Information Group Limited 2020. All Rights Reserved.

Envirocheck®
LANDMARK INFORMATION GROUP®

## Ordnance Survey Plan

**Published 1991**

**Source map scale - 1:2,500**

The historical maps shown were reproduced from maps predominantly held at the scale adopted for England, Wales and Scotland in the 1840`s. In 1854 the 1:2,500 scale was adopted for mapping urban areas and by 1896 it covered the whole of what were considered to be the cul ivated parts of Great Britain. The published date given below is often some years later than the surveyed date. Before 1938, all OS maps were based on the Cassini Projection, wi h independent surveys of a single county or group of counties, giving rise to significant inaccuracies in outlying areas.

## Map Name(s) and Date(s)

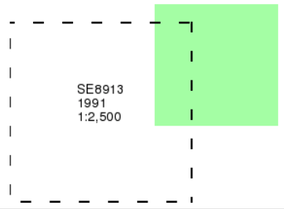


## Historical Map - Segment H6

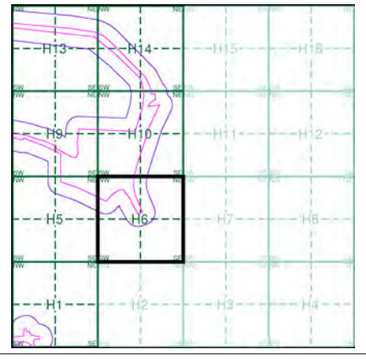


## Order Details

| | |
|---|---|
| Order Number: | 269869084_1_1 |
| Customer Ref: | MAN25291 |
| National Grid Reference: | 490110, 414160 |
| Slice: | H |
| Site Area (Ha): | 598.7 |
| Search Buffer (m): | 100 |

## Site Details

Site at 487768,412414

Landmark INFORMATION GROUP
Tel: 0844 844 9952
Fax: 0844 844 9951
Web:

© Crown copyright and Landmark Information Group Limited 2020. All Rights Reserved.

Envirocheck®

LANDMARK INFORMATION GROUP®

## Large-Scale National Grid Data

**Published 1994**

**Source map scale - 1:2,500**

'Large Scale Na ional Grid Data' superseded S M cards (Ordnance Survey's 'Survey of Information on Microfilm') in 1992, and continued to be produced until 1999. These maps were the fore-runners of digital mapping and so provide detailed information on houses and roads, but tend to show less topographic features such as vegetation. These maps were produced at both 1:2,500 and 1:1,250 scales.

## Map Name(s) and Date(s)

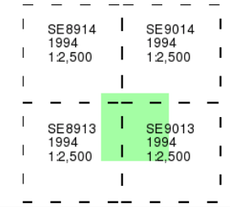


## Historical Map - Segment H6

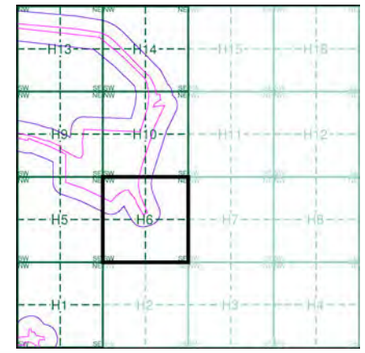


## Order Details

| | |
|---|---|
| Order Number: | 269869084_1_1 |
| Customer Ref: | MAN25291 |
| National Grid Reference: | 490110, 414160 |
| Slice: | H |
| Site Area (Ha): | 598.7 |
| Search Buffer (m): | 100 |

## Site Details

Site at 487768,412414

Landmark INFORMATION GROUP
Tel: 0844 844 9952
Fax: 0844 844 9951
Web: [redacted]

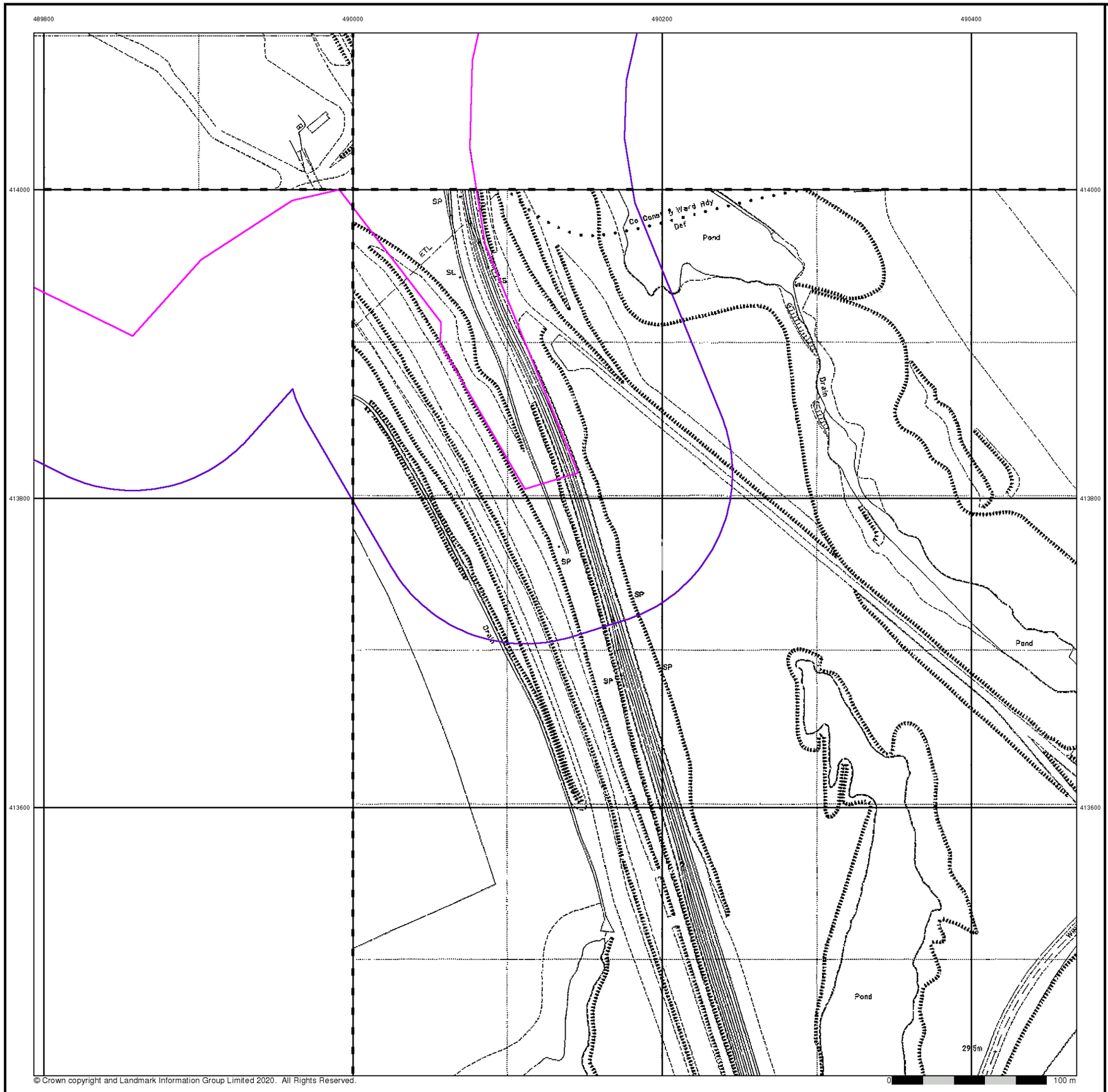


© Crown copyright and Landmark Information Group Limited 2020. All Rights Reserved.

Envirocheck®
LANDMARK INFORMATION GROUP®

## Large-Scale National Grid Data

**Published 1996**

**Source map scale - 1:2,500**

'Large Scale Na ional Grid Data' superseded S M cards (Ordnance Survey's 'Survey of Information on Microfilm') in 1992, and continued to be produced until 1999. These maps were the fore-runners of digital mapping and so provide detailed information on houses and roads, but tend to show less topographic features such as vegetation. These maps were produced at both 1:2,500 and 1:1,250 scales.

## Map Name(s) and Date(s)

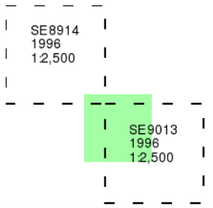


## Historical Map - Segment H6

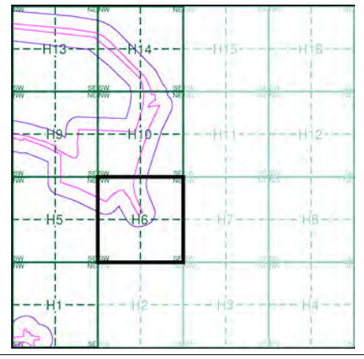


## Order Details

| | |
|---|---|
| Order Number: | 269869084_1_1 |
| Customer Ref: | MAN25291 |
| National Grid Reference: | 490110, 414160 |
| Slice: | H |
| Site Area (Ha): | 598.7 |
| Search Buffer (m): | 100 |

## Site Details

Site at 487768,412414

Landmark INFORMATION GROUP
Tel: 0844 844 9952
Fax: 0844 844 9951
Web: [redacted]

# Historical Mapping Legends

## Ordnance Survey County Series and Ordnance Survey Plan 1:2,500

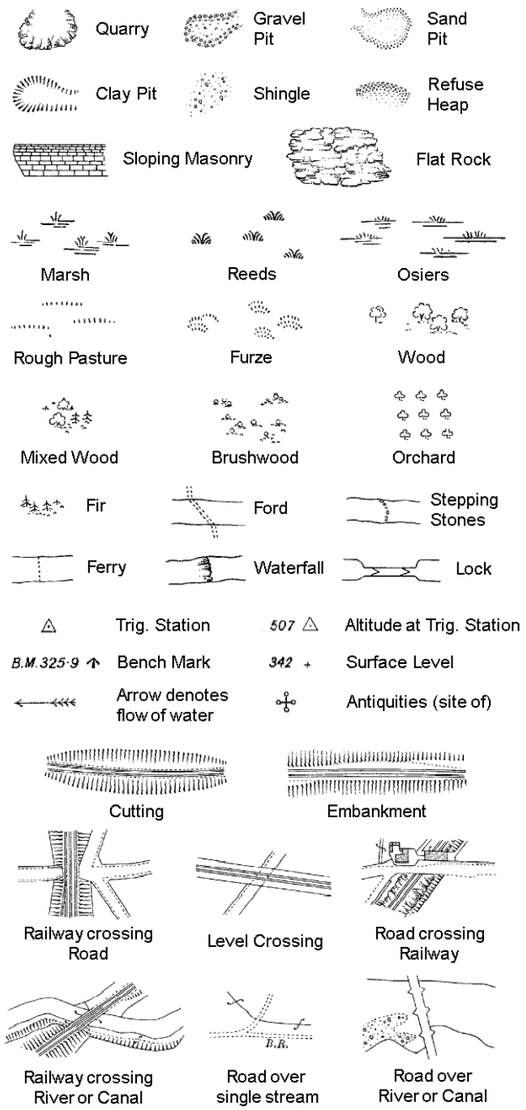


County Boundary (Geographical)
County & Civil Parish Boundary
Administrative County & Civil Parish Boundary
Co. Boro. Bdy. County Borough Boundary (England)
Co. Burgh Bdy. County Burgh Boundary (Scotland)

| | | | |
|---|---|---|---|
| B P B S | Boundary Post or Stone | P.C.B | Police Call Box |
| B.R. | Bridle Road | P | Pump |
| E.P | Electricity Pylon | S.P | Signal Post |
| F.B. | Foot Bridge | Sl. | Sluice |
| F.P. | Foot Path | Sp. | Spring |
| G.P | Guide Post or Board | T.C.B | Telephone Call Box |
| M.S | Mile Stone | Tr. | Trough |
| M.P M.R | Mooring Post or Ring | W | Well |

## Ordnance Survey Plan, Additional SIMs and Supply of Unpublished Survey Information 1:2,500 and 1:1,250

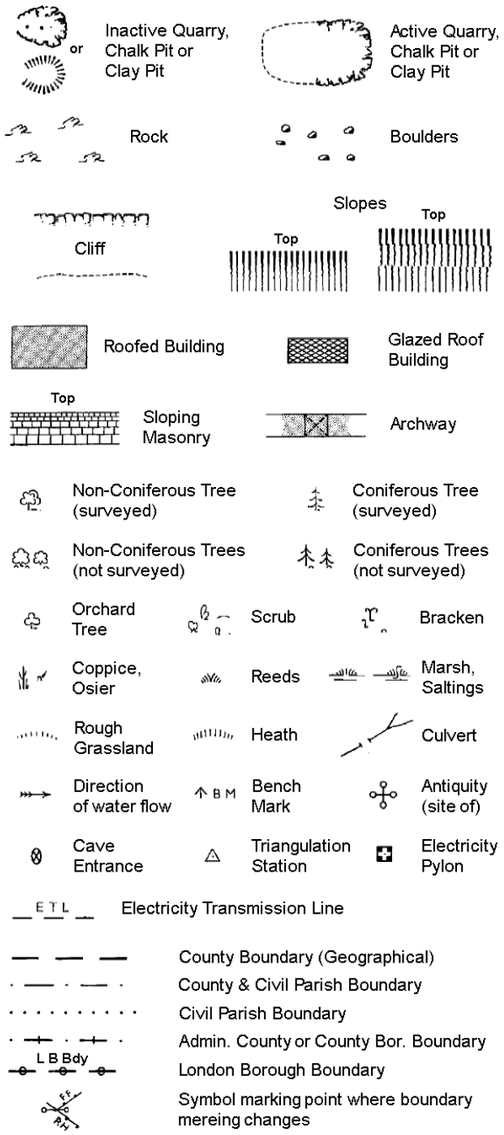


County Boundary (Geographical)
County & Civil Parish Boundary
Civil Parish Boundary
Admin. County or County Bor. Boundary
L B Bdy London Borough Boundary
Symbol marking point where boundary mereing changes

| | | | |
|---|---|---|---|
| BH | Beer House | P | Pillar, Pole or Post |
| BP, BS | Boundary Post or Stone | PO | Post Office |
| Cn, C | Capstan, Crane | PC | Public Convenience |
| Chy | Chimney | PH | Public House |
| D Fn | Drinking Fountain | Pp | Pump |
| El P | Electricity Pillar or Post | SB, S Br | Signal Box or Bridge |
| FAP | Fire Alarm Pillar | SP, SL | Signal Post or Light |
| FB | Foot Bridge | Spr | Spring |
| GP | Guide Post | Tk | Tank or Track |
| H | Hydrant or Hydraulic | TCB | Telephone Call Box |
| LC | Level Crossing | TCP | Telephone Call Post |
| MH | Manhole | Tr | Trough |
| MP | Mile Post or Mooring Post | Wr Pt, Wr T | Water Point, Water Tap |
| MS | Mile Stone | W | Well |
| NTL | Normal Tidal Limit | Wd Pp | Wind Pump |

## Large-Scale National Grid Data 1:2,500 and 1:1,250

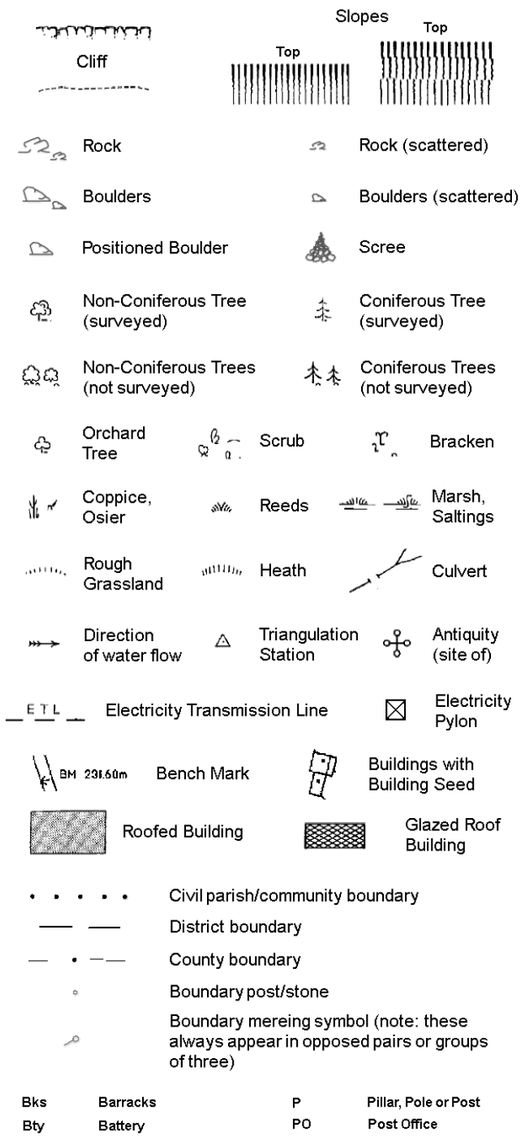


Civil parish/community boundary
District boundary
County boundary
Boundary post/stone
Boundary mereing symbol (note: these always appear in opposed pairs or groups of three)

| | | | |
|---|---|---|---|
| Bks | Barracks | P | Pillar, Pole or Post |
| Bty | Battery | PO | Post Office |
| Cemy | Cemetery | PC | Public Convenience |
| Chy | Chimney | Pp | Pump |
| Cis | Cistern | Ppg Sta | Pumping Station |
| Dismtd Rly | Dismantled Railway | PW | Place of Worship |
| El Gen Sta | Electricity Generating Station | Sewage Ppg Sta | Sewage Pumping Station |
| El P | Electricity Pole, Pillar | SB, S Br | Signal Box or Bridge |
| El Sub Sta | Electricity Sub Station | SP, SL | Signal Post or Light |
| FB | Filter Bed | Spr | Spring |
| Fn / D Fn | Fountain / Drinking Ftn. | Tk | Tank or Track |
| Gas Gov | Gas Valve Compound | Tr | Trough |
| GVC | Gas Governer | Wd Pp | Wind Pump |
| GP | Guide Post | Wr Pt, Wr T | Water Point, Water Tap |
| MH | Manhole | Wks | Works (building or area) |
| MP, MS | Mile Post or Mile Stone | W | Well |

Envirocheck®
LANDMARK INFORMATION GROUP®

## Historical Mapping & Photography included:

| Mapping Type | Scale | Date | Pg |
|---|---|---|---|
| Lincolnshire | 1:2,500 | 1886 | 2 |
| Lincolnshire | 1:2,500 | 1907 | 3 |
| Ordnance Survey Plan | 1:2,500 | 1965 | 4 |
| Additional SIMs | 1:2,500 | 1982 | 5 |
| Ordnance Survey Plan | 1:2,500 | 1985 | 6 |
| Large-Scale National Grid Data | 1:2,500 | 1994 | 7 |
| Large-Scale National Grid Data | 1:2,500 | 1996 | 8 |

## Historical Map - Segment H9

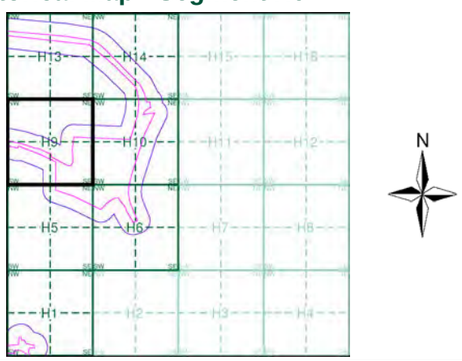


## Order Details

| | |
|---|---|
| Order Number: | 269869084_1_1 |
| Customer Ref: | MAN25291 |
| National Grid Reference: | 490110, 414160 |
| Slice: | H |
| Site Area (Ha): | 598.7 |
| Search Buffer (m): | 100 |

## Site Details

Site at 487768,412414


Landmark INFORMATION GROUP
Tel: 0844 844 9952
Fax: 0844 844 9951
Web: [redacted]

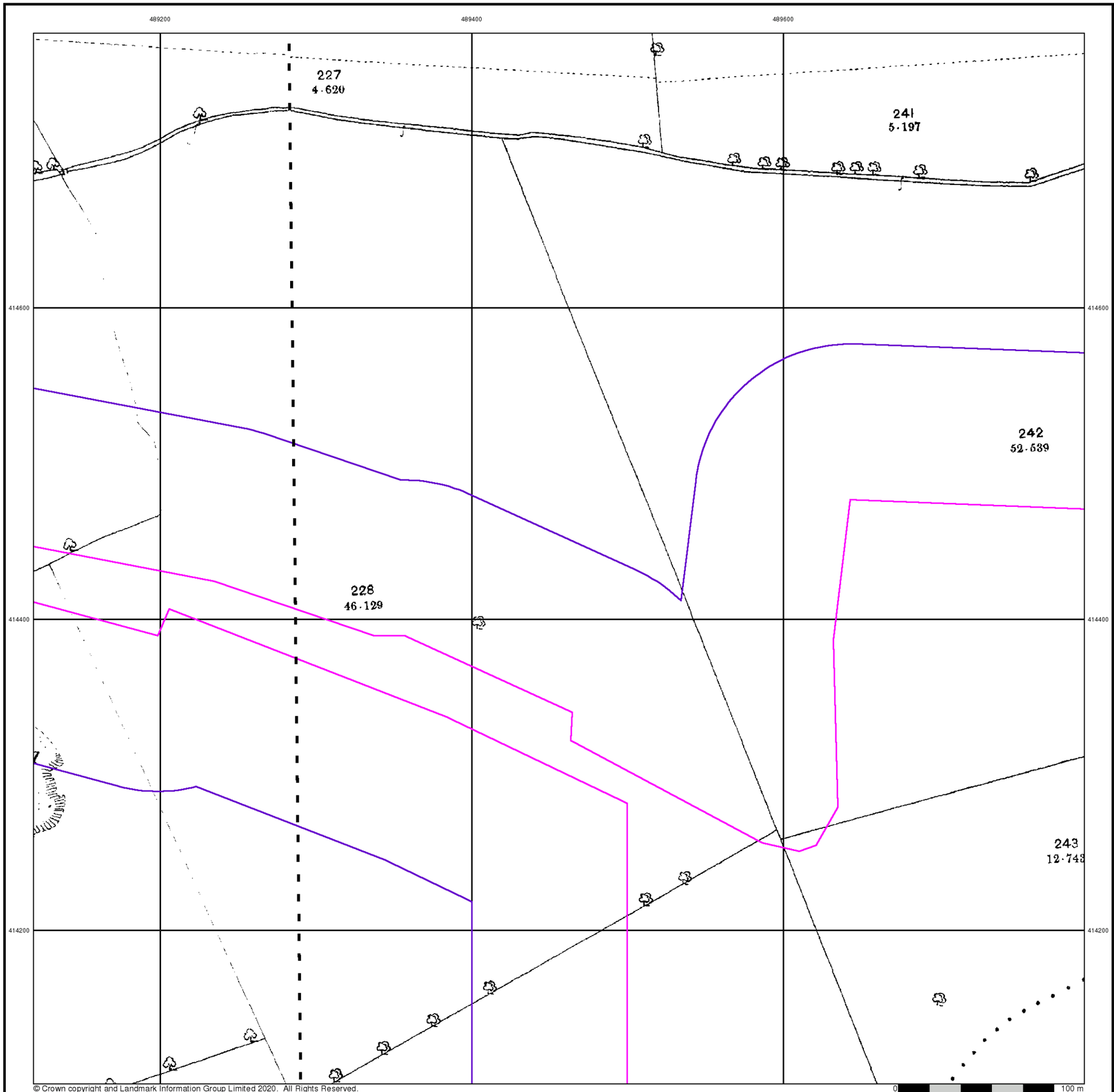

© Crown copyright and Landmark Information Group Limited 2020. All Rights Reserved.

Envirocheck®

LANDMARK INFORMATION GROUP®

## Lincolnshire

## Published 1886

## Source map scale - 1:2,500

The historical maps shown were reproduced from maps predominantly held at the scale adopted for England, Wales and Scotland in the 1840`s. In 1854 the 1:2,500 scale was adopted for mapping urban areas and by 1896 it covered the whole of what were considered to be the cul ivated parts of Great Britain. The published date given below is often some years later than the surveyed date. Before 1938, all OS maps were based on the Cassini Projection, wi h independent surveys of a single county or group of counties, giving rise to significant inaccuracies in outlying areas.

## Map Name(s) and Date(s)

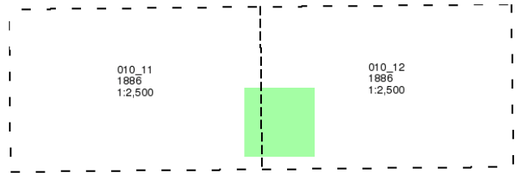


## Historical Map - Segment H9

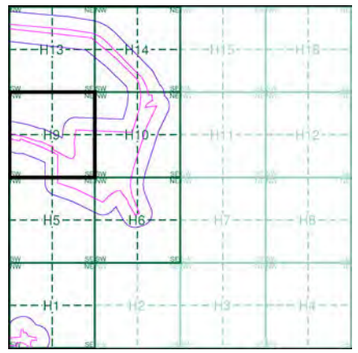


## Order Details

| | |
|---|---|
| Order Number: | 269869084_1_1 |
| Customer Ref: | MAN25291 |
| National Grid Reference: | 490110, 414160 |
| Slice: | H |
| Site Area (Ha): | 598.7 |
| Search Buffer (m): | 100 |

## Site Details

Site at 487768,412414

Landmark INFORMATION GROUP

Tel: 0844 844 9952
Fax: 0844 844 9951
Web: [redacted]

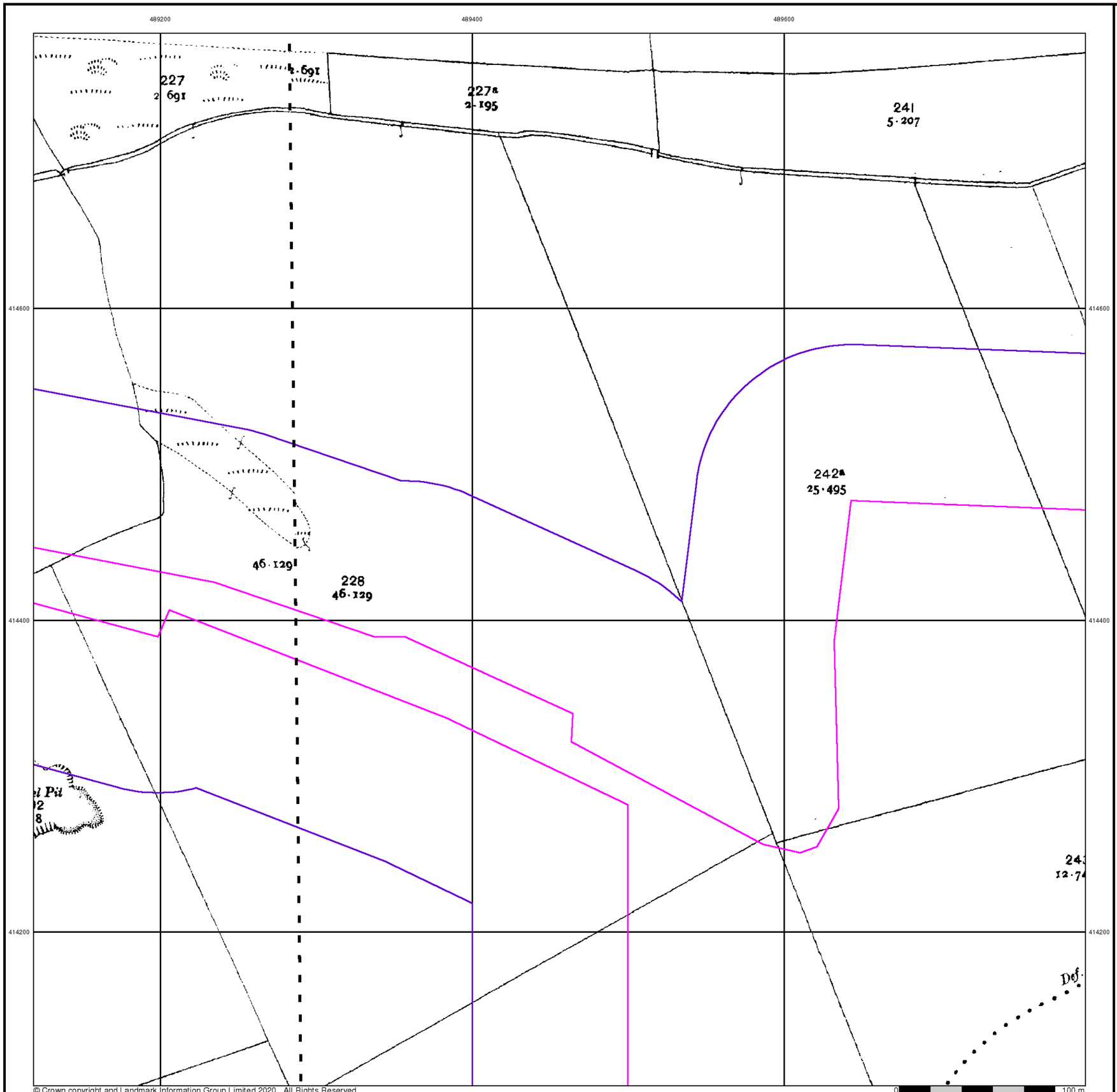

© Crown copyright and Landmark Information Group Limited 2020. All Rights Reserved.

Envirocheck®

LANDMARK INFORMATION GROUP®

## Lincolnshire

## Published 1907

## Source map scale - 1:2,500

The historical maps shown were reproduced from maps predominantly held at the scale adopted for England, Wales and Scotland in the 1840`s. In 1854 the 1:2,500 scale was adopted for mapping urban areas and by 1896 it covered the whole of what were considered to be the cul ivated parts of Great Britain. The published date given below is often some years later than the surveyed date. Before 1938, all OS maps were based on the Cassini Projection, wi h independent surveys of a single county or group of counties, giving rise to significant inaccuracies in outlying areas.

## Map Name(s) and Date(s)

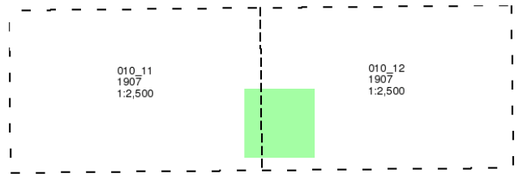


## Historical Map - Segment H9

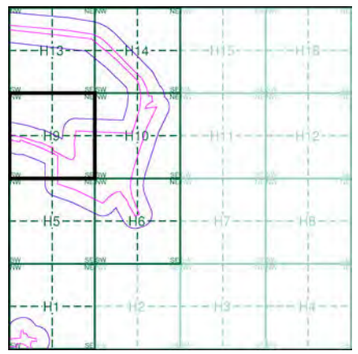


## Order Details

| | |
|---|---|
| Order Number: | 269869084_1_1 |
| Customer Ref: | MAN25291 |
| National Grid Reference: | 490110, 414160 |
| Slice: | H |
| Site Area (Ha): | 598.7 |
| Search Buffer (m): | 100 |

## Site Details

Site at 487768,412414

Landmark INFORMATION GROUP
Tel: 0844 844 9952
Fax: 0844 844 9951
Web: [redacted]

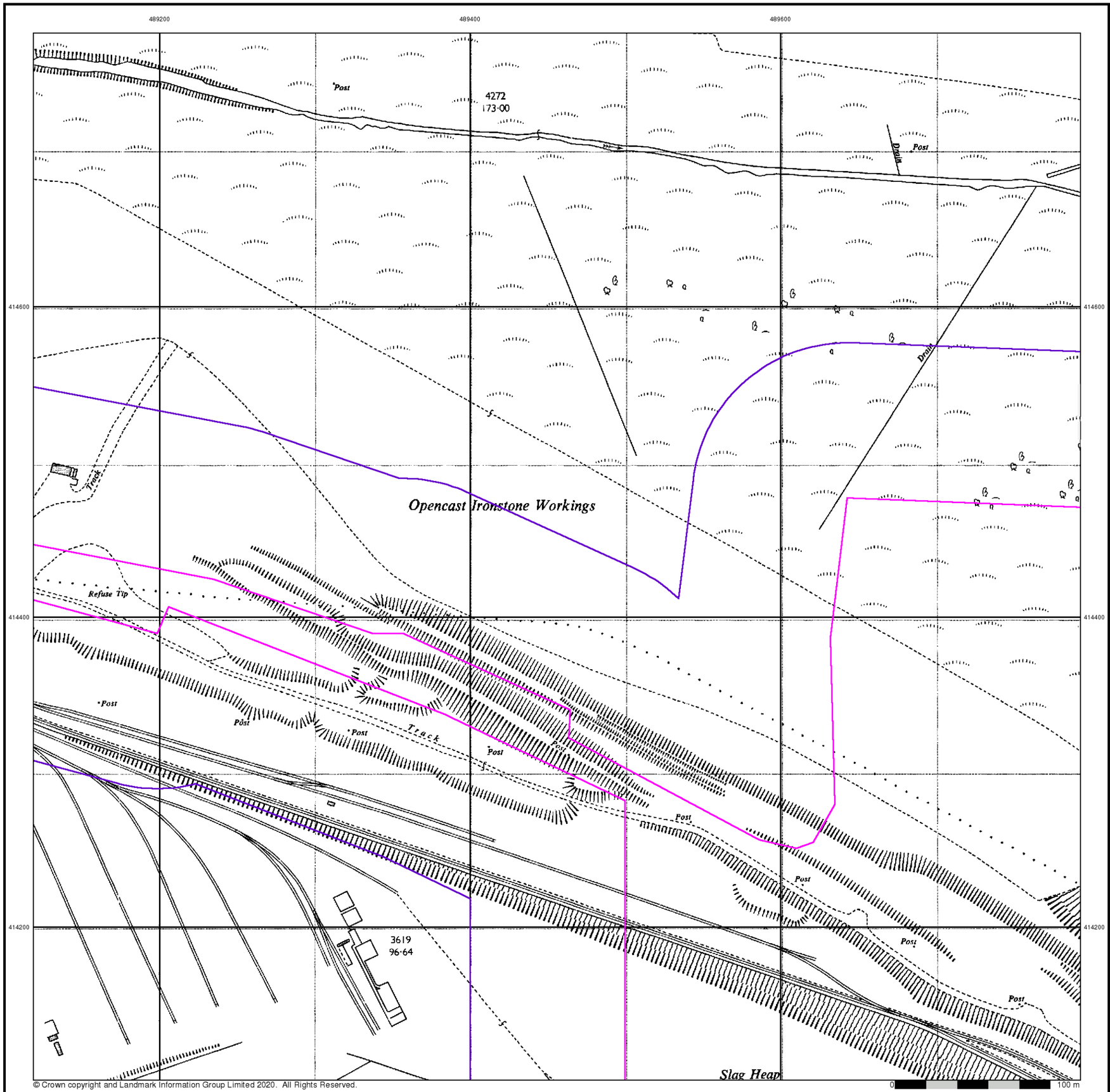


© Crown copyright and Landmark Information Group Limited 2020. All Rights Reserved.

Envirocheck®
LANDMARK INFORMATION GROUP®

## Ordnance Survey Plan

**Published 1965**

**Source map scale - 1:2,500**

The historical maps shown were reproduced from maps predominantly held at the scale adopted for England, Wales and Scotland in the 1840`s. In 1854 the 1:2,500 scale was adopted for mapping urban areas and by 1896 it covered the whole of what were considered to be the cul ivated parts of Great Britain. The published date given below is often some years later than the surveyed date. Before 1938, all OS maps were based on the Cassini Projection, wi h independent surveys of a single county or group of counties, giving rise to significant inaccuracies in outlying areas.

## Map Name(s) and Date(s)

## Historical Map - Segment H9

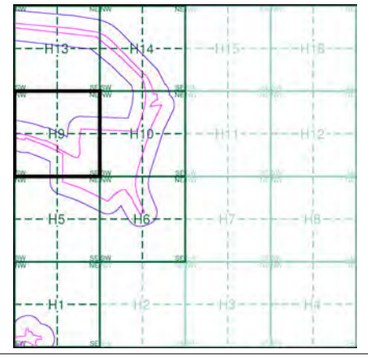


## Order Details

| | |
|---|---|
| Order Number: | 269869084_1_1 |
| Customer Ref: | MAN25291 |
| National Grid Reference: | 490110, 414160 |
| Slice: | H |
| Site Area (Ha): | 598.7 |
| Search Buffer (m): | 100 |

## Site Details

Site at 487768,412414

Landmark INFORMATION GROUP
Tel: 0844 844 9952
Fax: 0844 844 9951
Web: [redacted]

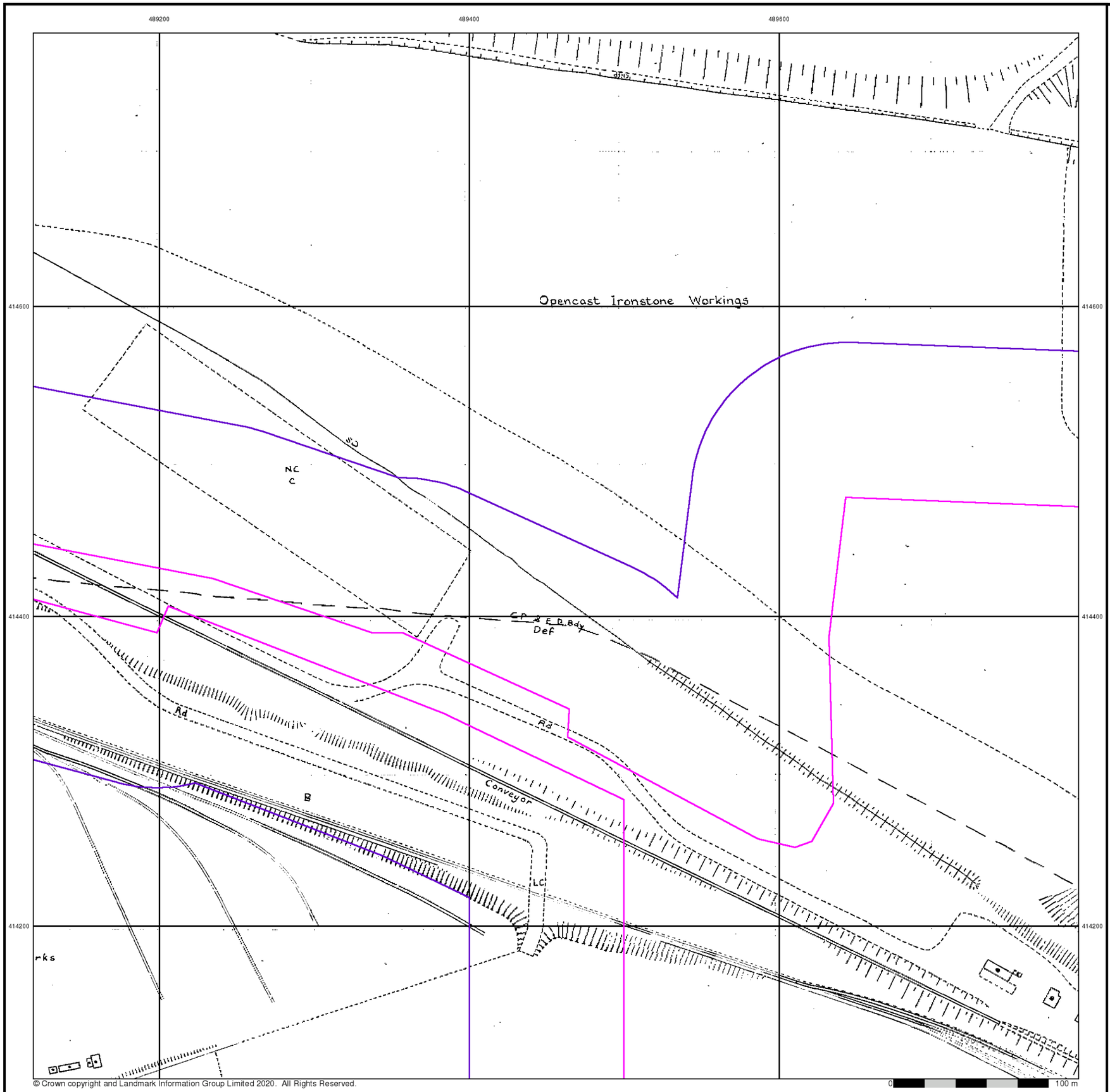


© Crown copyright and Landmark Information Group Limited 2020. All Rights Reserved.

Envirocheck®
LANDMARK INFORMATION GROUP®

## Additional SIMs

**Published 1982**

**Source map scale - 1:2,500**

The SIM cards (Ordnance Survey's `Survey of Information on Microfilm') are further, minor editions of mapping which were produced and published in between the main editions as an area was updated. They date from 1947 to 1994, and contain detailed information on buildings, roads and land-use. These maps were produced at both 1:2,500 and 1:1,250 scales.

## Map Name(s) and Date(s)

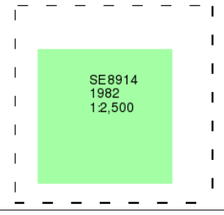


## Historical Map - Segment H9

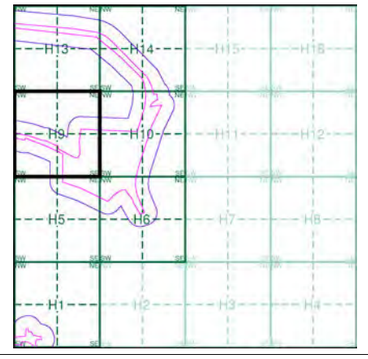


## Order Details

| | |
|---|---|
| Order Number: | 269869084_1_1 |
| Customer Ref: | MAN25291 |
| National Grid Reference: | 490110, 414160 |
| Slice: | H |
| Site Area (Ha): | 598.7 |
| Search Buffer (m): | 100 |

## Site Details

Site at 487768,412414

Landmark INFORMATION GROUP
Tel: 0844 844 9952
Fax: 0844 844 9951
Web: [redacted]

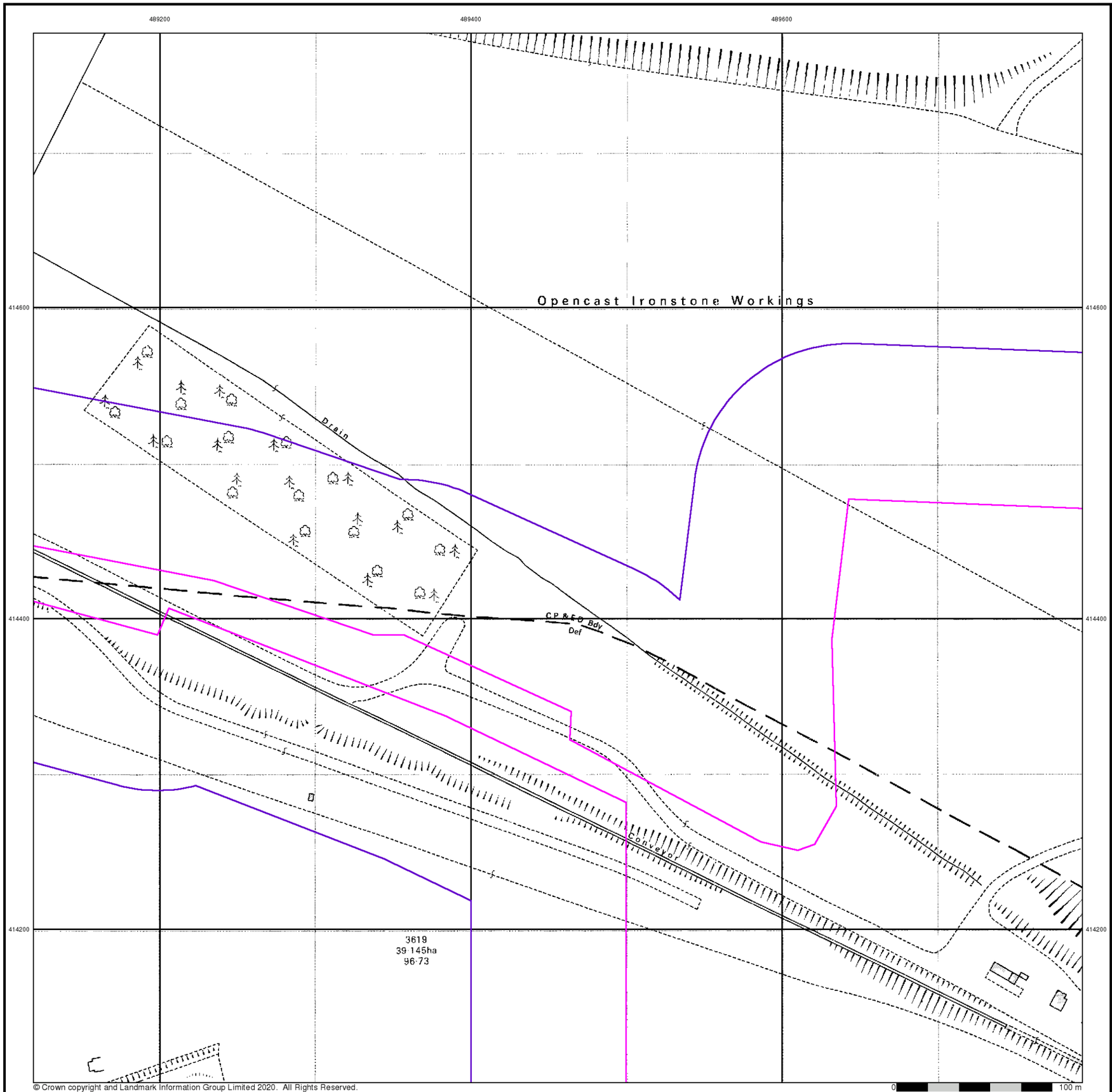


Envirocheck®
LANDMARK INFORMATION GROUP®

## Ordnance Survey Plan

## Published 1985

## Source map scale - 1:2,500

The historical maps shown were reproduced from maps predominantly held at the scale adopted for England, Wales and Scotland in the 1840`s. In 1854 the 1:2,500 scale was adopted for mapping urban areas and by 1896 it covered the whole of what were considered to be the cul ivated parts of Great Britain. The published date given below is often some years later than the surveyed date. Before 1938, all OS maps were based on the Cassini Projection, wi h independent surveys of a single county or group of counties, giving rise to significant inaccuracies in outlying areas.

## Map Name(s) and Date(s)

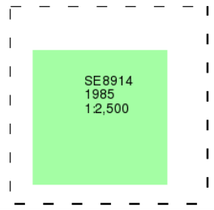


## Historical Map - Segment H9

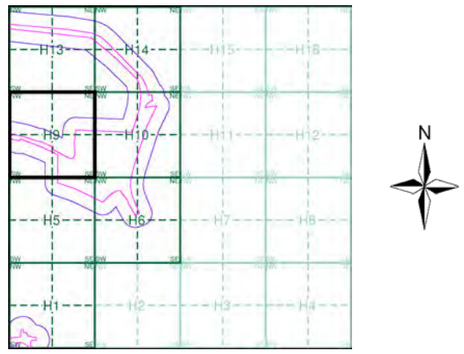


## Order Details

| | |
|---|---|
| Order Number: | 269869084_1_1 |
| Customer Ref: | MAN25291 |
| National Grid Reference: | 490110, 414160 |
| Slice: | H |
| Site Area (Ha): | 598.7 |
| Search Buffer (m): | 100 |

## Site Details

Site at 487768,412414

Landmark INFORMATION GROUP
Tel: 0844 844 9952
Fax: 0844 844 9951
Web: [redacted]

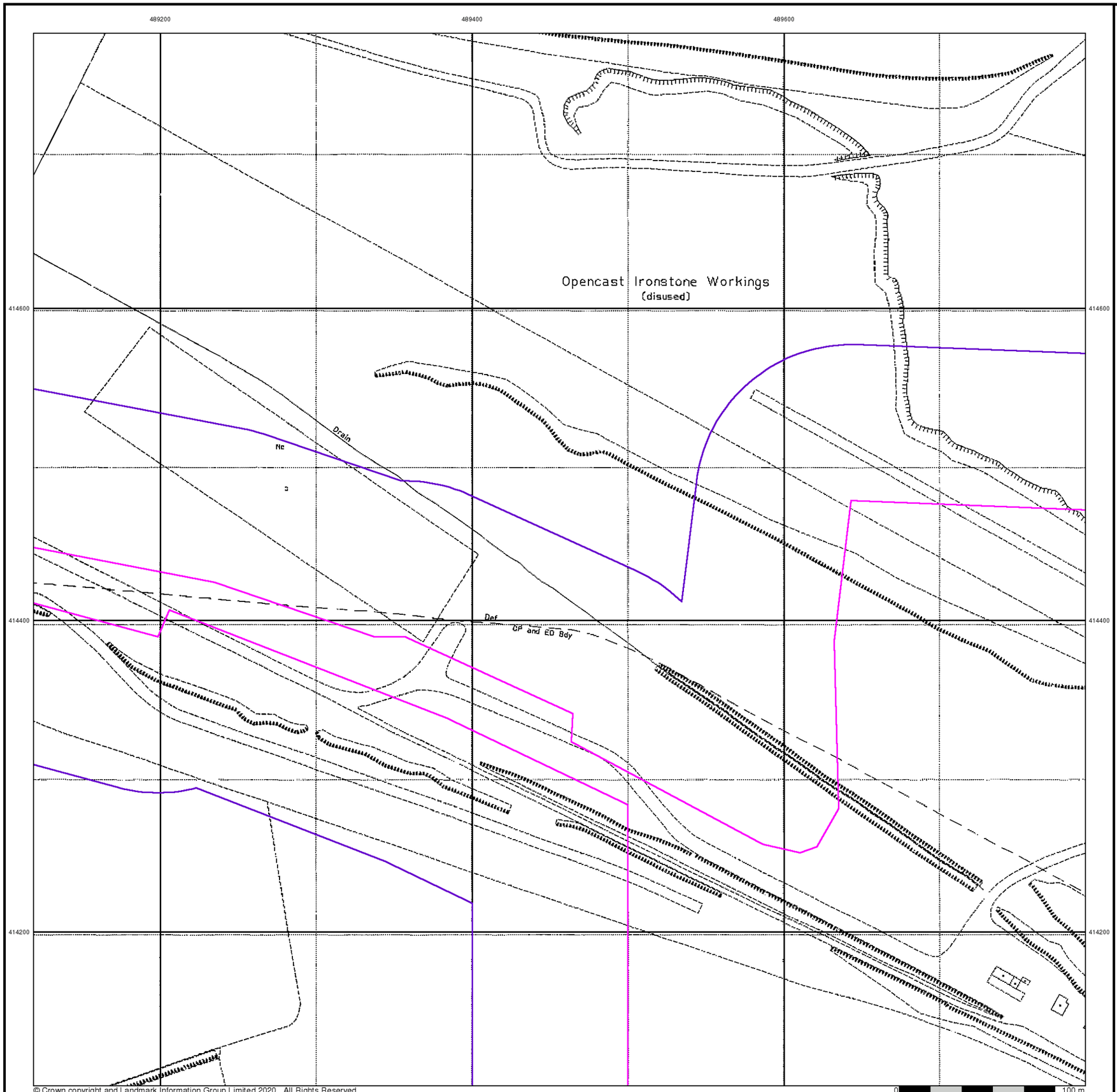


© Crown copyright and Landmark Information Group Limited 2020. All Rights Reserved.

Envirocheck®
LANDMARK INFORMATION GROUP®

## Large-Scale National Grid Data

**Published 1994**

**Source map scale - 1:2,500**

'Large Scale Na ional Grid Data' superseded S M cards (Ordnance Survey's 'Survey of Information on Microfilm') in 1992, and continued to be produced until 1999. These maps were the fore-runners of digital mapping and so provide detailed information on houses and roads, but tend to show less topographic features such as vegetation. These maps were produced at both 1:2,500 and 1:1,250 scales.

## Map Name(s) and Date(s)

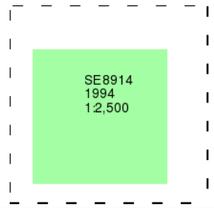


## Historical Map - Segment H9

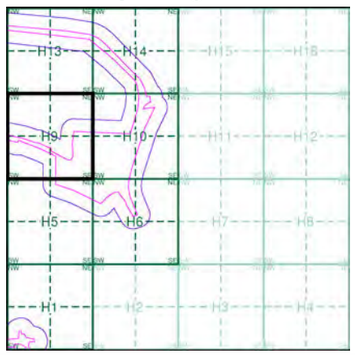


## Order Details

| | |
|---|---|
| Order Number: | 269869084_1_1 |
| Customer Ref: | MAN25291 |
| National Grid Reference: | 490110, 414160 |
| Slice: | H |
| Site Area (Ha): | 598.7 |
| Search Buffer (m): | 100 |

## Site Details

Site at 487768,412414

Landmark INFORMATION GROUP
Tel: 0844 844 9952
Fax: 0844 844 9951
Web: [redacted]

© Crown copyright and Landmark Information Group Limited 2020. All Rights Reserved.

Envirocheck®
LANDMARK INFORMATION GROUP®

## Large-Scale National Grid Data

**Published 1996**

**Source map scale - 1:2,500**

'Large Scale Na ional Grid Data' superseded S M cards (Ordnance Survey's 'Survey of Information on Microfilm') in 1992, and continued to be produced until 1999. These maps were the fore-runners of digital mapping and so provide detailed information on houses and roads, but tend to show less topographic features such as vegetation. These maps were produced at both 1:2,500 and 1:1,250 scales.

## Map Name(s) and Date(s)

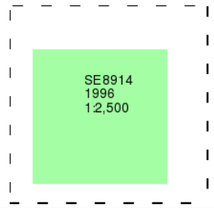


## Historical Map - Segment H9

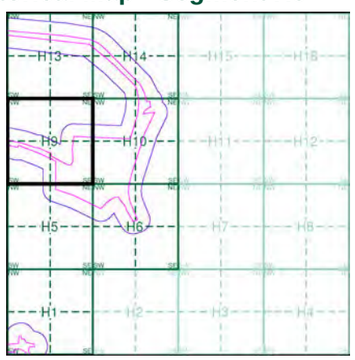


## Order Details

| | |
|---|---|
| Order Number: | 269869084_1_1 |
| Customer Ref: | MAN25291 |
| National Grid Reference: | 490110, 414160 |
| Slice: | H |
| Site Area (Ha): | 598.7 |
| Search Buffer (m): | 100 |

## Site Details

Site at 487768,412414

Landmark INFORMATION GROUP
Tel: 0844 844 9952
Fax: 0844 844 9951
Web: [redacted]

# Historical Mapping Legends

## Ordnance Survey County Series and Ordnance Survey Plan 1:2,500

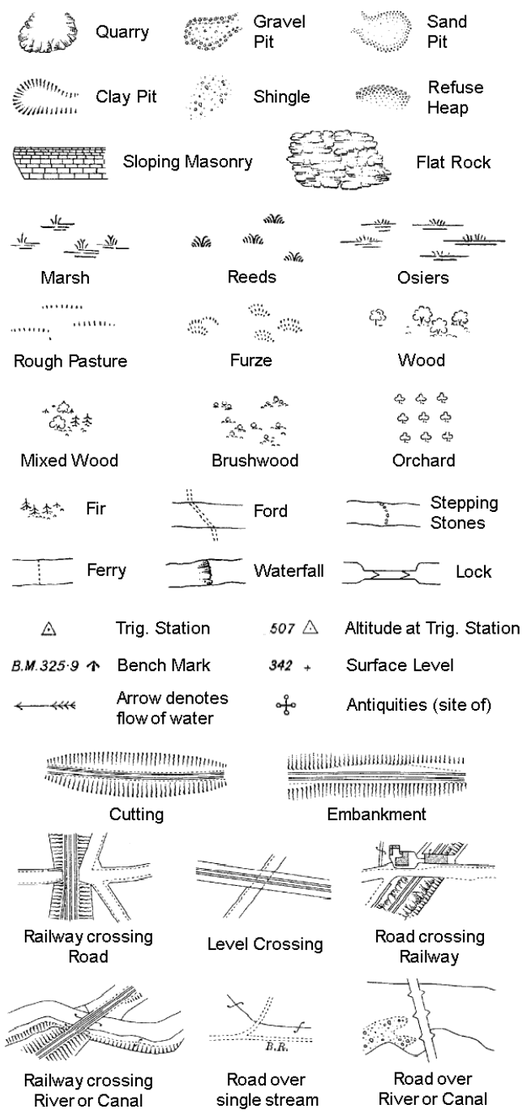


County Boundary (Geographical)

County & Civil Parish Boundary

Administrative County & Civil Parish Boundary

Co. Boro. Bdy. County Borough Boundary (England)

Co. Burgh Bdy. County Burgh Boundary (Scotland)

| | | | |
|---|---|---|---|
| B P B S | Boundary Post or Stone | P.C.B | Police Call Box |
| B.R. | Bridle Road | P | Pump |
| E.P | Electricity Pylon | S.P | Signal Post |
| F.B. | Foot Bridge | Sl. | Sluice |
| F.P. | Foot Path | Sp. | Spring |
| G.P | Guide Post or Board | T.C.B | Telephone Call Box |
| M.S | Mile Stone | Tr. | Trough |
| M.P M.R | Mooring Post or Ring | W | Well |

## Ordnance Survey Plan, Additional SIMs and Supply of Unpublished Survey Information 1:2,500 and 1:1,250

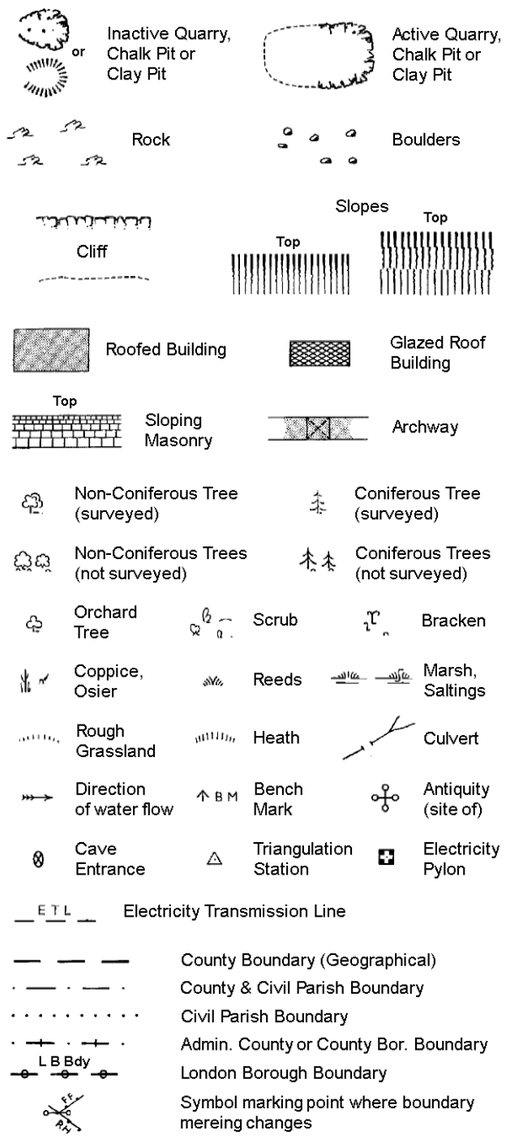


County Boundary (Geographical)

County & Civil Parish Boundary

Civil Parish Boundary

Admin. County or County Bor. Boundary

L B Bdy London Borough Boundary

Symbol marking point where boundary mereing changes

| | | | |
|---|---|---|---|
| BH | Beer House | P | Pillar, Pole or Post |
| BP, BS | Boundary Post or Stone | PO | Post Office |
| Cn, C | Capstan, Crane | PC | Public Convenience |
| Chy | Chimney | PH | Public House |
| D Fn | Drinking Fountain | Pp | Pump |
| El P | Electricity Pillar or Post | SB, S Br | Signal Box or Bridge |
| FAP | Fire Alarm Pillar | SP, SL | Signal Post or Light |
| FB | Foot Bridge | Spr | Spring |
| GP | Guide Post | Tk | Tank or Track |
| H | Hydrant or Hydraulic | TCB | Telephone Call Box |
| LC | Level Crossing | TCP | Telephone Call Post |
| MH | Manhole | Tr | Trough |
| MP | Mile Post or Mooring Post | Wr Pt, Wr T | Water Point, Water Tap |
| MS | Mile Stone | W | Well |
| NTL | Normal Tidal Limit | Wd Pp | Wind Pump |

## Large-Scale National Grid Data 1:2,500 and 1:1,250

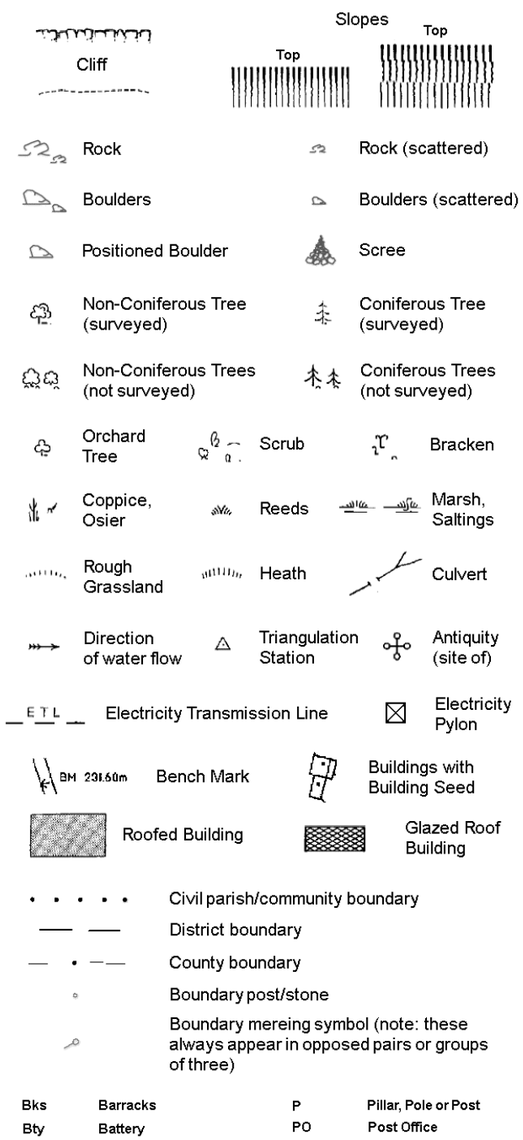


Civil parish/community boundary

District boundary

County boundary

Boundary post/stone

Boundary mereing symbol (note: these always appear in opposed pairs or groups of three)

| | | | |
|---|---|---|---|
| Bks | Barracks | P | Pillar, Pole or Post |
| Bty | Battery | PO | Post Office |
| Cemy | Cemetery | PC | Public Convenience |
| Chy | Chimney | Pp | Pump |
| Cis | Cistern | Ppg Sta | Pumping Station |
| Dismtd Rly | Dismantled Railway | PW | Place of Worship |
| El Gen Sta | Electricity Generating Station | Sewage Ppg Sta | Sewage Pumping Station |
| El P | Electricity Pole, Pillar | SB, S Br | Signal Box or Bridge |
| El Sub Sta | Electricity Sub Station | SP, SL | Signal Post or Light |
| FB | Filter Bed | Spr | Spring |
| Fn / D Fn | Fountain / Drinking Ftn. | Tk | Tank or Track |
| Gas Gov | Gas Valve Compound | Tr | Trough |
| GVC | Gas Governer | Wd Pp | Wind Pump |
| GP | Guide Post | Wr Pt, Wr T | Water Point, Water Tap |
| MH | Manhole | Wks | Works (building or area) |
| MP, MS | Mile Post or Mile Stone | W | Well |

Envirocheck®

LANDMARK INFORMATION GROUP®

## Historical Mapping & Photography included:

| Mapping Type | Scale | Date | Pg |
|---|---|---|---|
| Lincolnshire | 1:2,500 | 1886 | 2 |
| Lincolnshire | 1:2,500 | 1907 | 3 |
| Ordnance Survey Plan | 1:2,500 | 1965 | 4 |
| Additional SIMs | 1:2,500 | 1978 - 1982 | 5 |
| Ordnance Survey Plan | 1:2,500 | 1985 | 6 |
| Large-Scale National Grid Data | 1:2,500 | 1994 | 7 |
| Large-Scale National Grid Data | 1:2,500 | 1996 | 8 |

## Historical Map - Segment H10

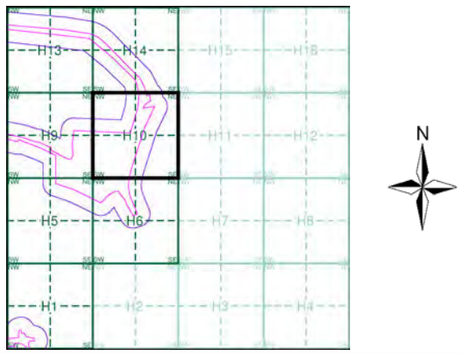


## Order Details

| | |
|---|---|
| Order Number: | 269869084_1_1 |
| Customer Ref: | MAN25291 |
| National Grid Reference: | 490110, 414160 |
| Slice: | H |
| Site Area (Ha): | 598.7 |
| Search Buffer (m): | 100 |

## Site Details

Site at 487768,412414


Landmark INFORMATION GROUP

Tel: 0844 844 9952
Fax: 0844 844 9951
Web: [redacted]

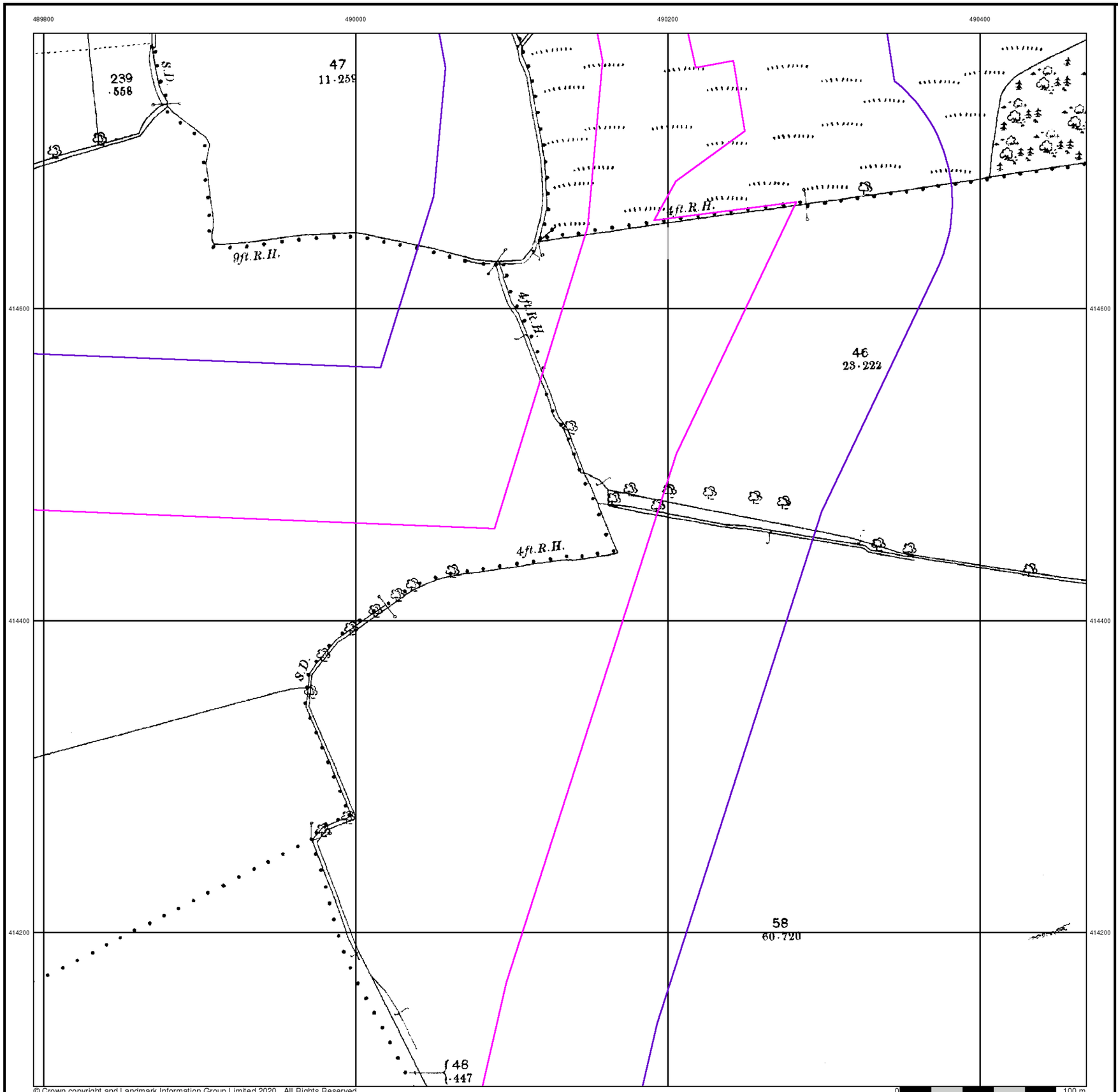


© Crown copyright and Landmark Information Group Limited 2020. All Rights Reserved.

Envirocheck®

LANDMARK INFORMATION GROUP®

## Lincolnshire

## Published 1886

## Source map scale - 1:2,500

The historical maps shown were reproduced from maps predominantly held at the scale adopted for England, Wales and Scotland in the 1840`s. In 1854 the 1:2,500 scale was adopted for mapping urban areas and by 1896 it covered the whole of what were considered to be the cul ivated parts of Great Britain. The published date given below is often some years later than the surveyed date. Before 1938, all OS maps were based on the Cassini Projection, wi h independent surveys of a single county or group of counties, giving rise to significant inaccuracies in outlying areas.

## Map Name(s) and Date(s)

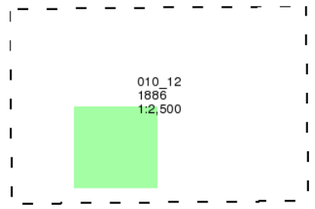


## Historical Map - Segment H10

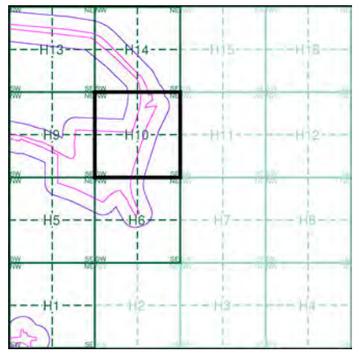


## Order Details

| | |
|---|---|
| Order Number: | 269869084_1_1 |
| Customer Ref: | MAN25291 |
| National Grid Reference: | 490110, 414160 |
| Slice: | H |
| Site Area (Ha): | 598.7 |
| Search Buffer (m): | 100 |

## Site Details

Site at 487768,412414

Landmark INFORMATION GROUP

Tel: 0844 844 9952
Fax: 0844 844 9951
Web: [redacted]

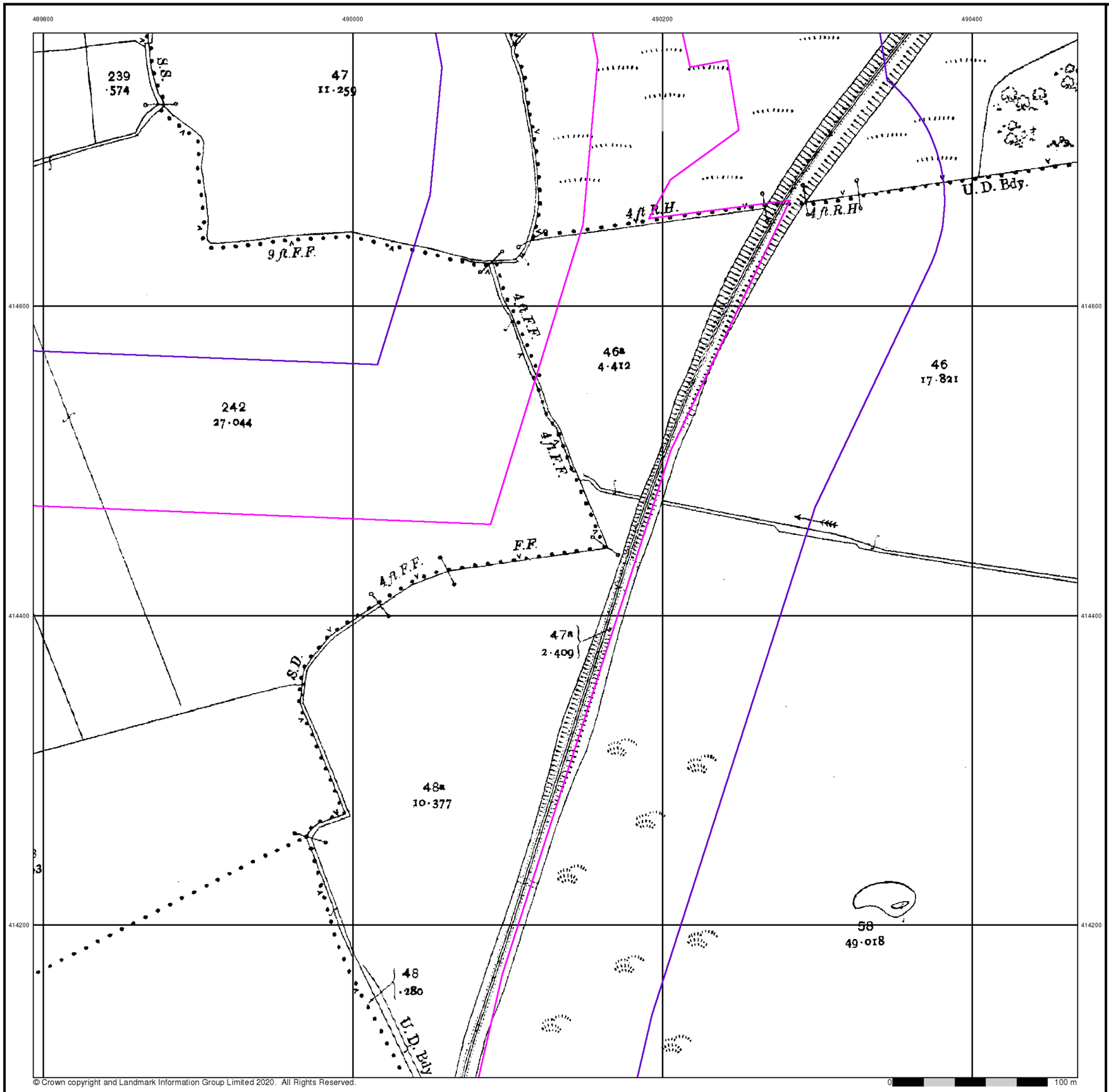


© Crown copyright and Landmark Information Group Limited 2020. All Rights Reserved.

Envirocheck®

LANDMARK INFORMATION GROUP®

## Lincolnshire

## Published 1907

## Source map scale - 1:2,500

The historical maps shown were reproduced from maps predominantly held at the scale adopted for England, Wales and Scotland in the 1840`s. In 1854 the 1:2,500 scale was adopted for mapping urban areas and by 1896 it covered the whole of what were considered to be the cul ivated parts of Great Britain. The published date given below is often some years later than the surveyed date. Before 1938, all OS maps were based on the Cassini Projection, wi h independent surveys of a single county or group of counties, giving rise to significant inaccuracies in outlying areas.

## Map Name(s) and Date(s)

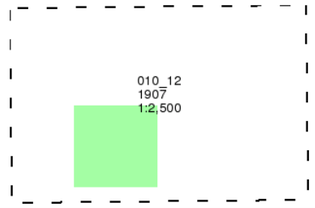


## Historical Map - Segment H10

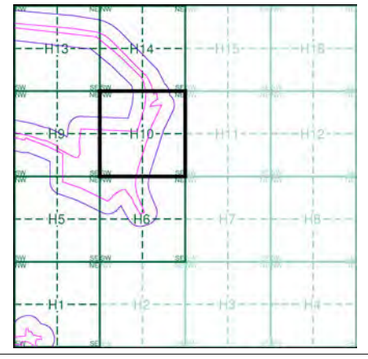


## Order Details

| | |
|---|---|
| Order Number: | 269869084_1_1 |
| Customer Ref: | MAN25291 |
| National Grid Reference: | 490110, 414160 |
| Slice: | H |
| Site Area (Ha): | 598.7 |
| Search Buffer (m): | 100 |

## Site Details

Site at 487768,412414

Landmark INFORMATION GROUP

Tel: 0844 844 9952
Fax: 0844 844 9951
Web: [redacted]

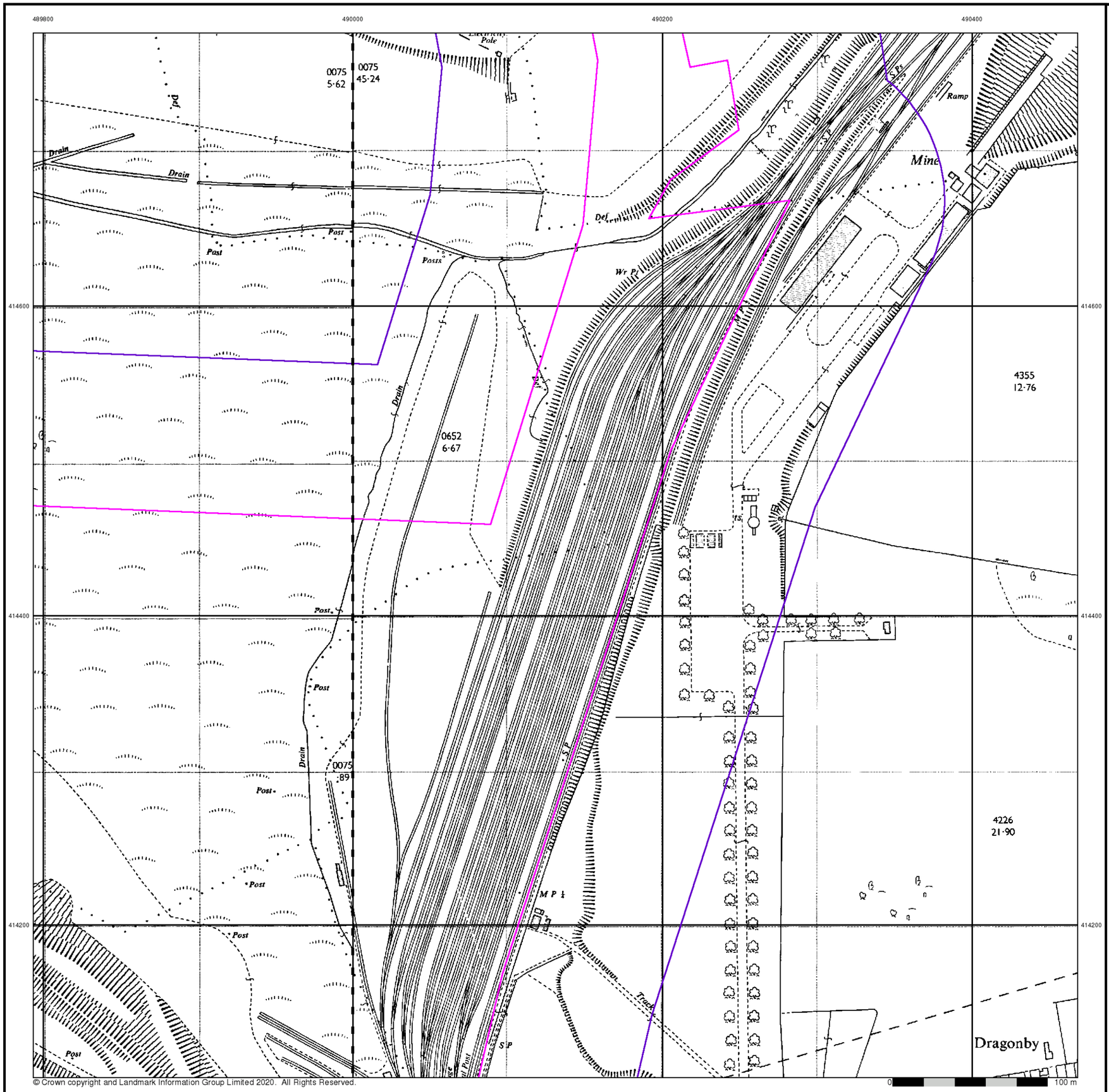


Envirocheck®

LANDMARK INFORMATION GROUP®

## Ordnance Survey Plan

**Published 1965**

**Source map scale - 1:2,500**

The historical maps shown were reproduced from maps predominantly held at the scale adopted for England, Wales and Scotland in the 1840`s. In 1854 the 1:2,500 scale was adopted for mapping urban areas and by 1896 it covered the whole of what were considered to be the cul ivated parts of Great Britain. The published date given below is often some years later than the surveyed date. Before 1938, all OS maps were based on the Cassini Projection, wi h independent surveys of a single county or group of counties, giving rise to significant inaccuracies in outlying areas.

## Map Name(s) and Date(s)

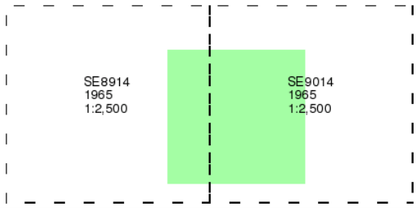


## Historical Map - Segment H10

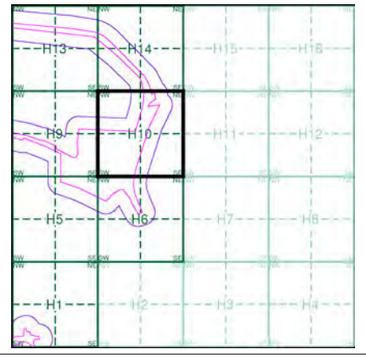


## Order Details

| | |
|---|---|
| Order Number: | 269869084_1_1 |
| Customer Ref: | MAN25291 |
| National Grid Reference: | 490110, 414160 |
| Slice: | H |
| Site Area (Ha): | 598.7 |
| Search Buffer (m): | 100 |

## Site Details

Site at 487768,412414


Landmark INFORMATION GROUP

Tel: 0844 844 9952
Fax: 0844 844 9951
Web:

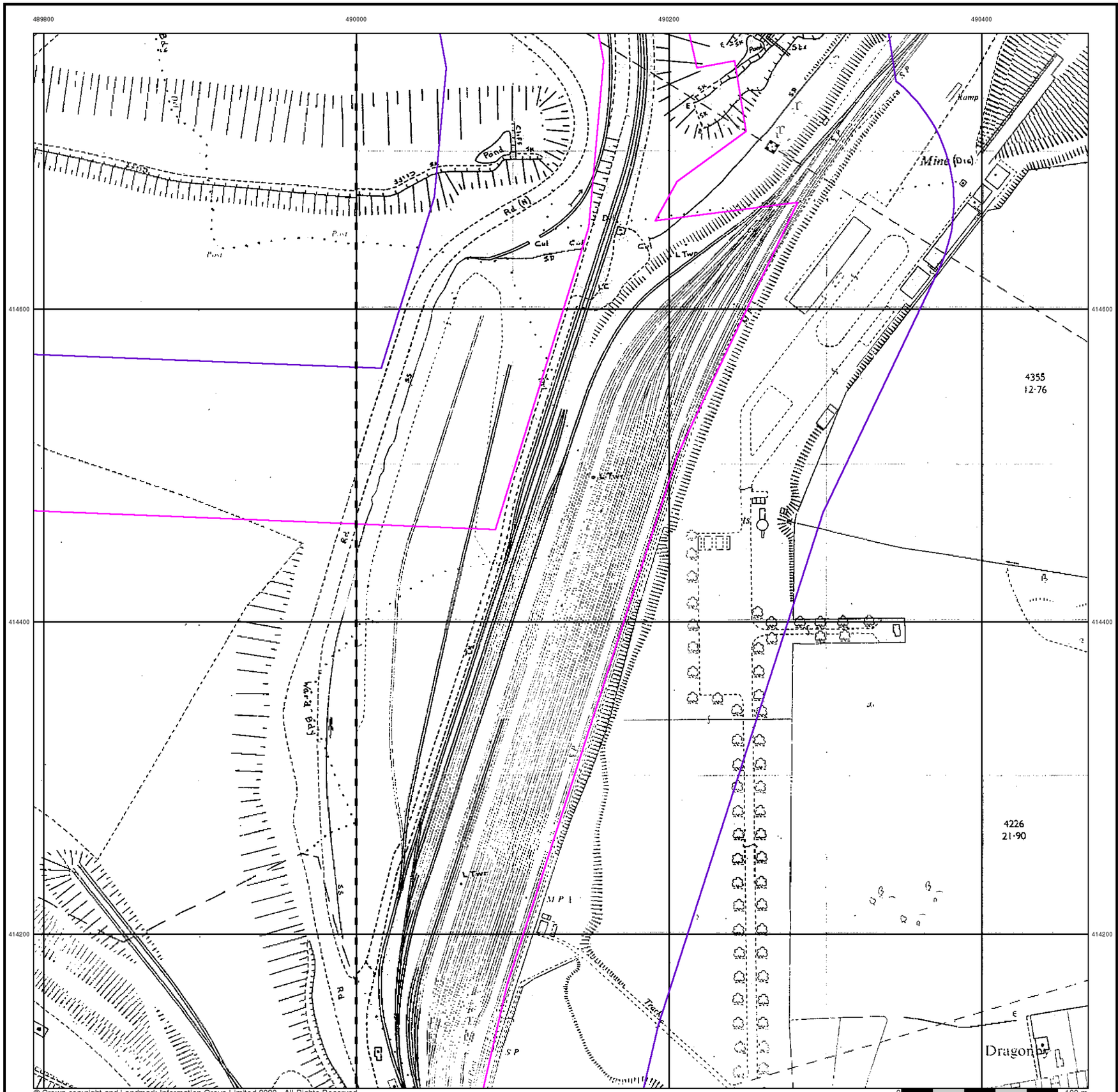


© Crown copyright and Landmark Information Group Limited 2020. All Rights Reserved.

# Envirocheck®

LANDMARK INFORMATION GROUP®

## Additional SIMs

**Published 1978 - 1982**

**Source map scale - 1:2,500**

The SIM cards (Ordnance Survey's `Survey of Information on Microfilm') are further, minor editions of mapping which were produced and published in between the main editions as an area was updated. They date from 1947 to 1994, and contain detailed information on buildings, roads and land-use. These maps were produced at both 1:2,500 and 1:1,250 scales.

## Map Name(s) and Date(s)

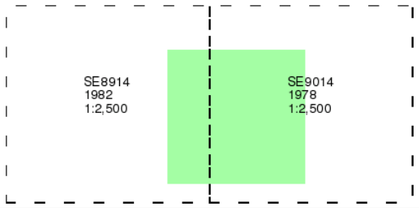


## Historical Map - Segment H10

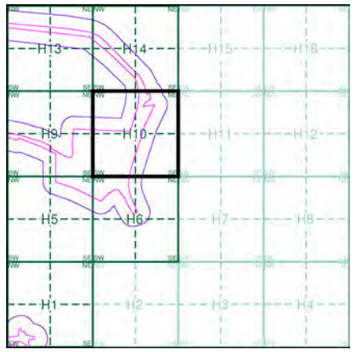


## Order Details

| | |
|---|---|
| Order Number: | 269869084_1_1 |
| Customer Ref: | MAN25291 |
| National Grid Reference: | 490110, 414160 |
| Slice: | H |
| Site Area (Ha): | 598.7 |
| Search Buffer (m): | 100 |

## Site Details

Site at 487768,412414

Landmark INFORMATION GROUP

Tel: 0844 844 9952
Fax: 0844 844 9951
Web:

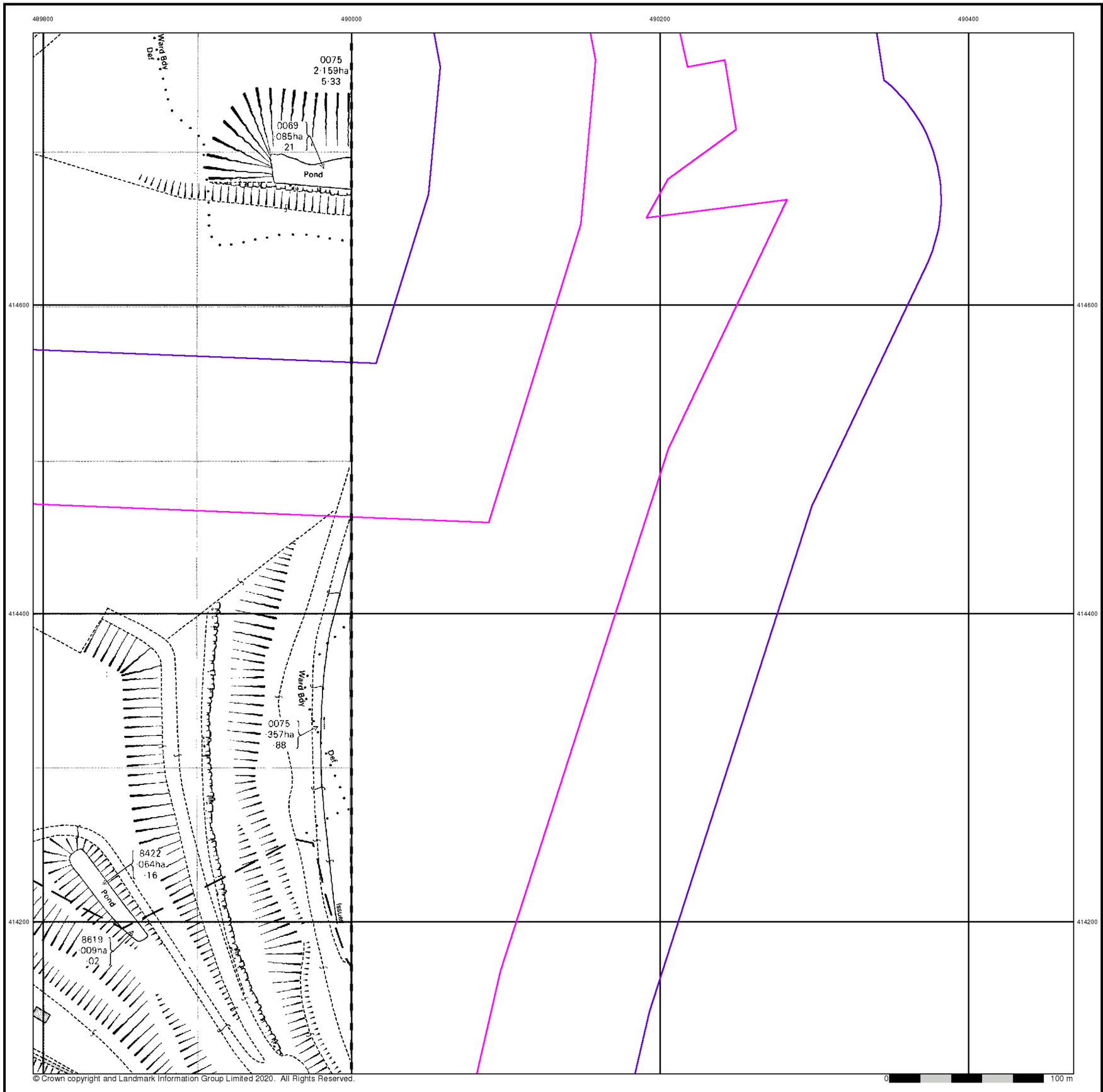


© Crown copyright and Landmark Information Group Limited 2020. All Rights Reserved.

Envirocheck®

LANDMARK INFORMATION GROUP®

## Ordnance Survey Plan

**Published 1985**

**Source map scale - 1:2,500**

The historical maps shown were reproduced from maps predominantly held at the scale adopted for England, Wales and Scotland in the 1840`s. In 1854 the 1:2,500 scale was adopted for mapping urban areas and by 1896 it covered the whole of what were considered to be the cul ivated parts of Great Britain. The published date given below is often some years later than the surveyed date. Before 1938, all OS maps were based on the Cassini Projection, wi h independent surveys of a single county or group of counties, giving rise to significant inaccuracies in outlying areas.

## Map Name(s) and Date(s)

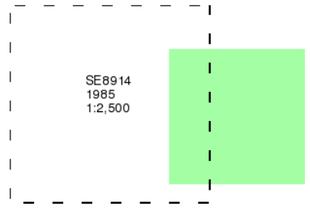


## Historical Map - Segment H10

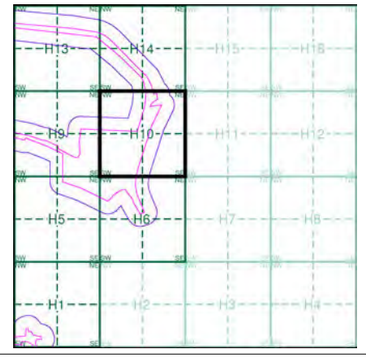


## Order Details

| | |
|---|---|
| Order Number: | 269869084_1_1 |
| Customer Ref: | MAN25291 |
| National Grid Reference: | 490110, 414160 |
| Slice: | H |
| Site Area (Ha): | 598.7 |
| Search Buffer (m): | 100 |

## Site Details

Site at 487768,412414

Landmark INFORMATION GROUP

Tel: 0844 844 9952
Fax: 0844 844 9951
Web: [redacted]

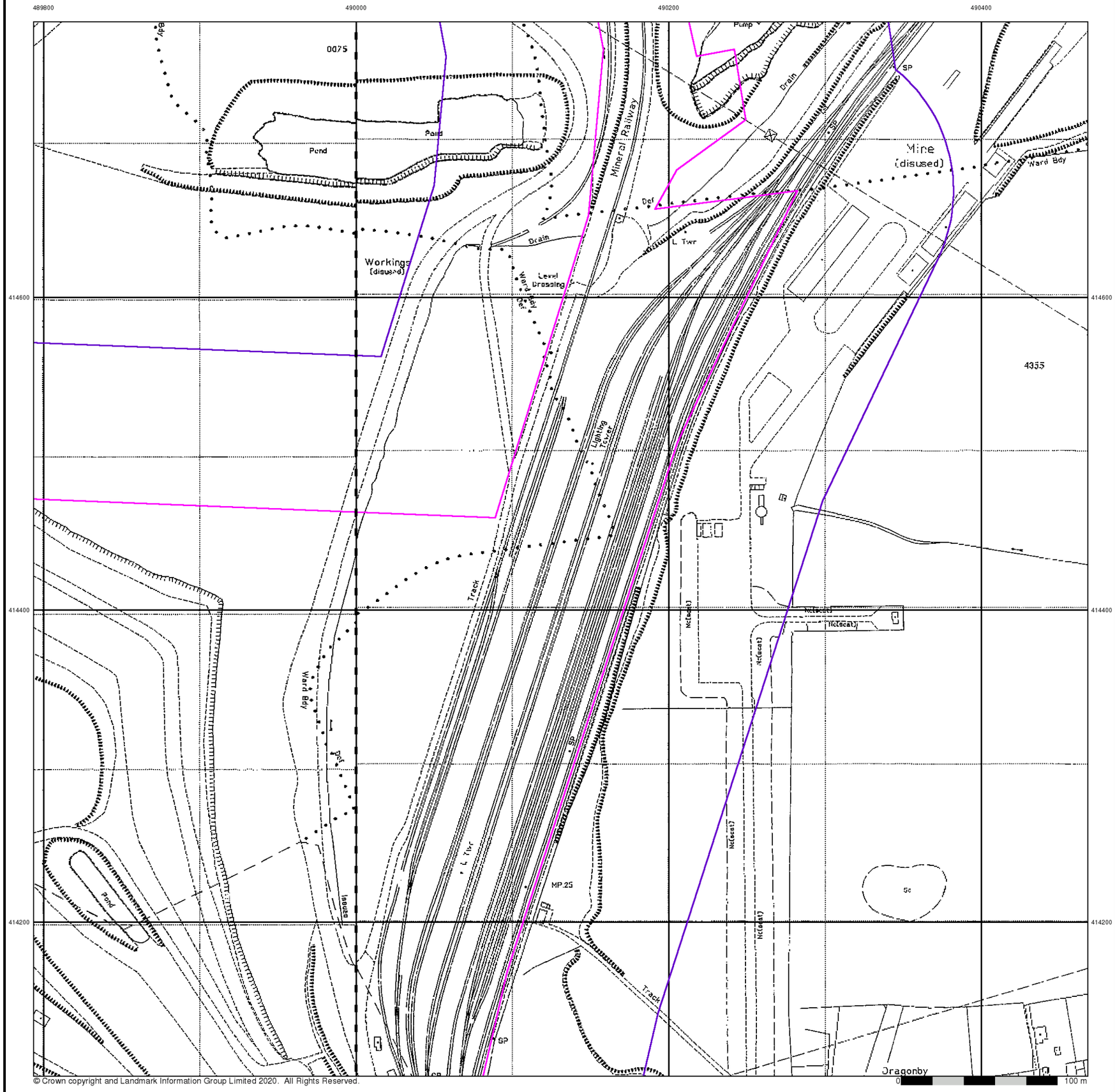


© Crown copyright and Landmark Information Group Limited 2020. All Rights Reserved.

Envirocheck®

LANDMARK INFORMATION GROUP®

## Large-Scale National Grid Data

**Published 1994**

**Source map scale - 1:2,500**

'Large Scale Na ional Grid Data' superseded S M cards (Ordnance Survey's 'Survey of Information on Microfilm') in 1992, and continued to be produced until 1999. These maps were the fore-runners of digital mapping and so provide detailed information on houses and roads, but tend to show less topographic features such as vegetation. These maps were produced at both 1:2,500 and 1:1,250 scales.

## Map Name(s) and Date(s)

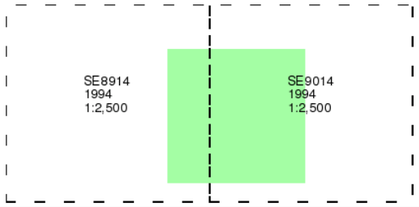


## Historical Map - Segment H10

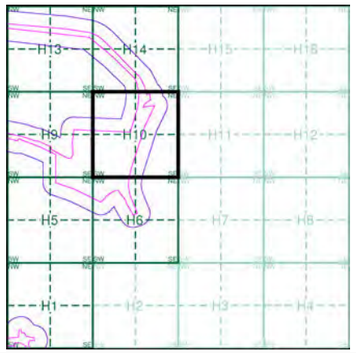


## Order Details

| | |
|---|---|
| Order Number: | 269869084_1_1 |
| Customer Ref: | MAN25291 |
| National Grid Reference: | 490110, 414160 |
| Slice: | H |
| Site Area (Ha): | 598.7 |
| Search Buffer (m): | 100 |

## Site Details

Site at 487768,412414

Landmark INFORMATION GROUP

Tel: 0844 844 9952
Fax: 0844 844 9951
Web: [redacted]

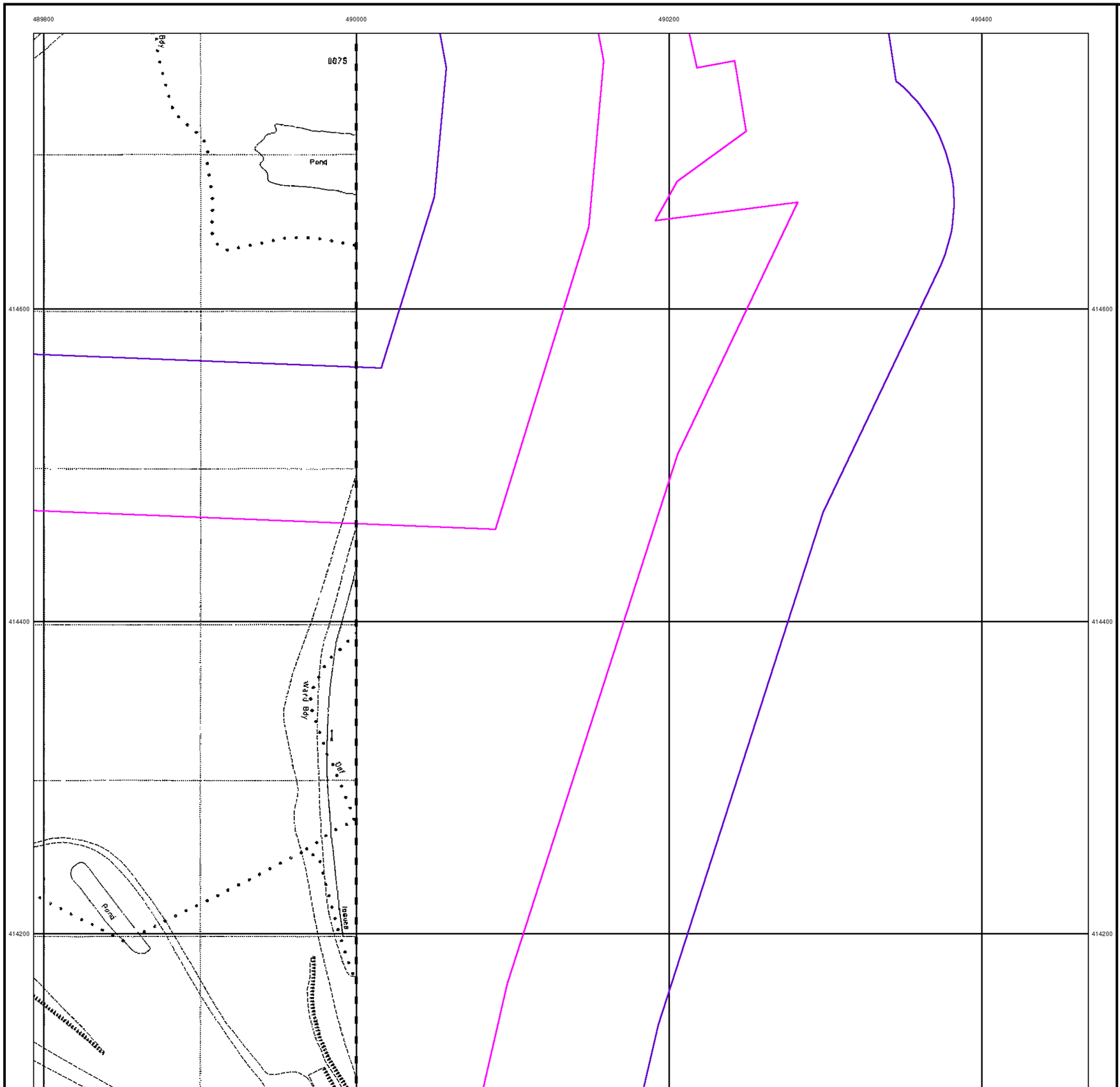


© Crown copyright and Landmark Information Group Limited 2020. All Rights Reserved.

Envirocheck®

LANDMARK INFORMATION GROUP®

## Large-Scale National Grid Data

**Published 1996**

**Source map scale - 1:2,500**

'Large Scale Na ional Grid Data' superseded S M cards (Ordnance Survey's 'Survey of Information on Microfilm') in 1992, and continued to be produced until 1999. These maps were the fore-runners of digital mapping and so provide detailed information on houses and roads, but tend to show less topographic features such as vegetation. These maps were produced at both 1:2,500 and 1:1,250 scales.

## Map Name(s) and Date(s)

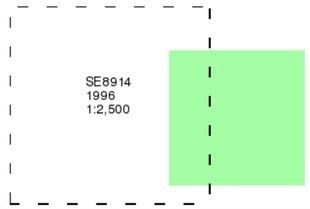


## Historical Map - Segment H10

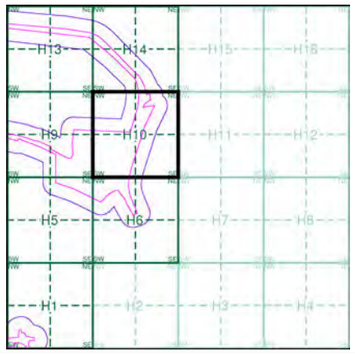


## Order Details

| | |
|---|---|
| Order Number: | 269869084_1_1 |
| Customer Ref: | MAN25291 |
| National Grid Reference: | 490110, 414160 |
| Slice: | H |
| Site Area (Ha): | 598.7 |
| Search Buffer (m): | 100 |

## Site Details

Site at 487768,412414

Landmark® INFORMATION GROUP

Tel: 0844 844 9952
Fax: 0844 844 9951
Web: [redacted]

# Historical Mapping Legends

## Ordnance Survey County Series and Ordnance Survey Plan 1:2,500

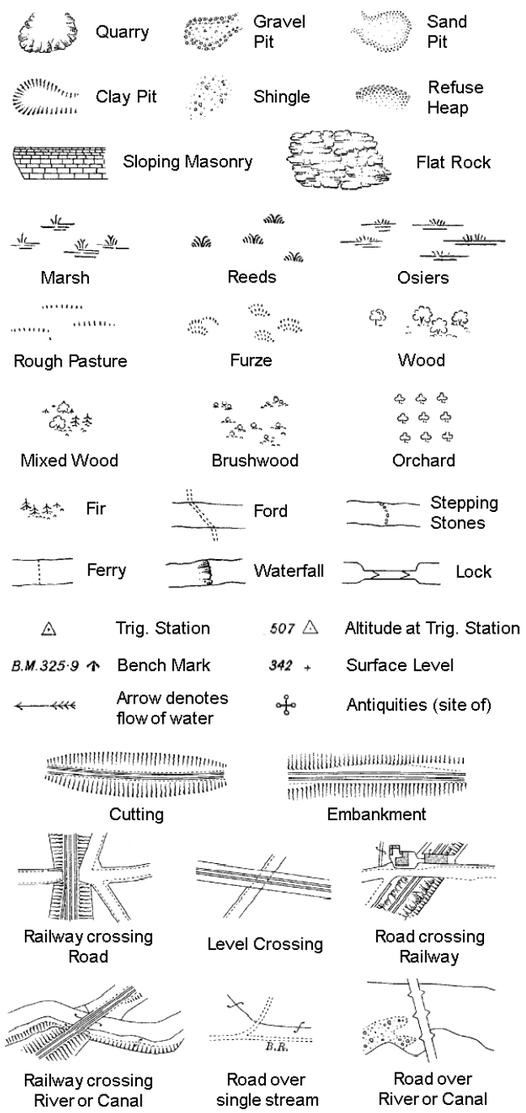


County Boundary (Geographical)
County & Civil Parish Boundary
Administrative County & Civil Parish Boundary
Co. Boro. Bdy. County Borough Boundary (England)
Co. Burgh Bdy. County Burgh Boundary (Scotland)

| | | | |
|---|---|---|---|
| B P B S | Boundary Post or Stone | P.C.B | Police Call Box |
| B.R. | Bridle Road | P | Pump |
| E.P | Electricity Pylon | S.P | Signal Post |
| F.B. | Foot Bridge | Sl. | Sluice |
| F.P. | Foot Path | Sp. | Spring |
| G.P | Guide Post or Board | T.C.B | Telephone Call Box |
| M.S | Mile Stone | Tr. | Trough |
| M.P M.R | Mooring Post or Ring | W | Well |

## Ordnance Survey Plan, Additional SIMs and Supply of Unpublished Survey Information 1:2,500 and 1:1,250

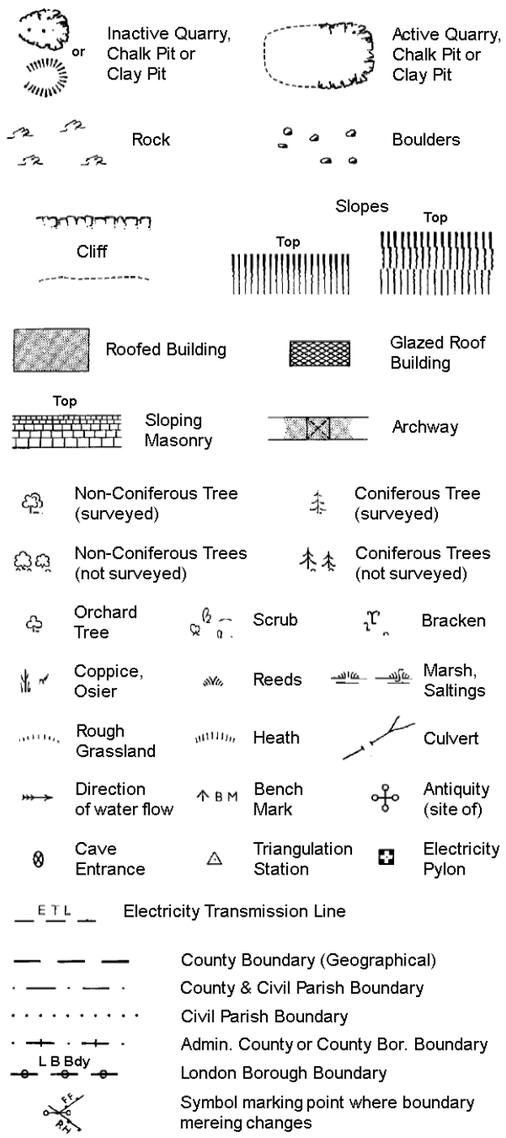


County Boundary (Geographical)
County & Civil Parish Boundary
Civil Parish Boundary
Admin. County or County Bor. Boundary
L B Bdy London Borough Boundary
Symbol marking point where boundary mereing changes

| | | | |
|---|---|---|---|
| BH | Beer House | P | Pillar, Pole or Post |
| BP, BS | Boundary Post or Stone | PO | Post Office |
| Cn, C | Capstan, Crane | PC | Public Convenience |
| Chy | Chimney | PH | Public House |
| D Fn | Drinking Fountain | Pp | Pump |
| El P | Electricity Pillar or Post | SB, S Br | Signal Box or Bridge |
| FAP | Fire Alarm Pillar | SP, SL | Signal Post or Light |
| FB | Foot Bridge | Spr | Spring |
| GP | Guide Post | Tk | Tank or Track |
| H | Hydrant or Hydraulic | TCB | Telephone Call Box |
| LC | Level Crossing | TCP | Telephone Call Post |
| MH | Manhole | Tr | Trough |
| MP | Mile Post or Mooring Post | Wr Pt, Wr T | Water Point, Water Tap |
| MS | Mile Stone | W | Well |
| NTL | Normal Tidal Limit | Wd Pp | Wind Pump |

## Large-Scale National Grid Data 1:2,500 and 1:1,250

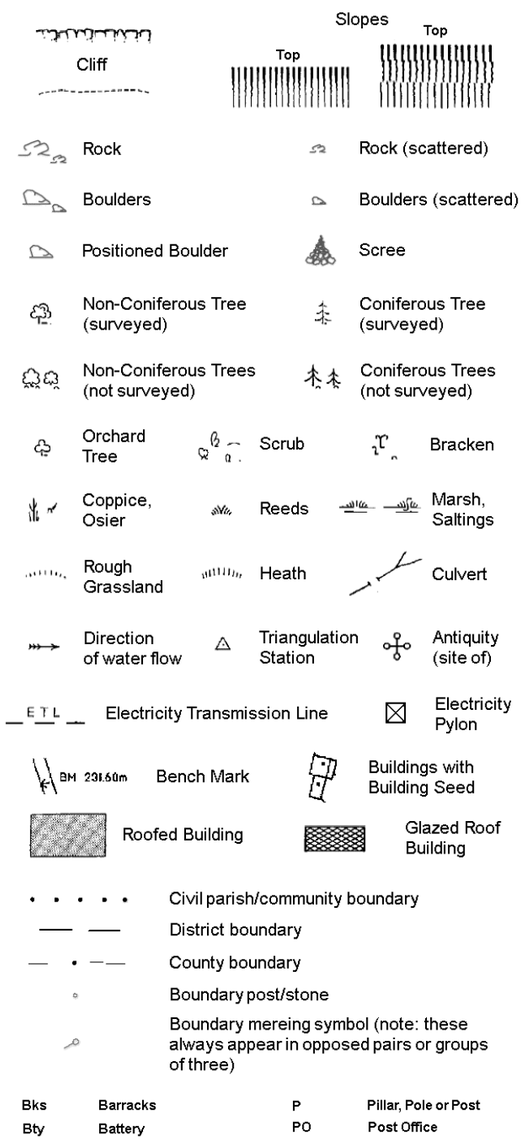


Civil parish/community boundary
District boundary
County boundary
Boundary post/stone
Boundary mereing symbol (note: these always appear in opposed pairs or groups of three)

| | | | |
|---|---|---|---|
| Bks | Barracks | P | Pillar, Pole or Post |
| Bty | Battery | PO | Post Office |
| Cemy | Cemetery | PC | Public Convenience |
| Chy | Chimney | Pp | Pump |
| Cis | Cistern | Ppg Sta | Pumping Station |
| Dismtd Rly | Dismantled Railway | PW | Place of Worship |
| El Gen Sta | Electricity Generating Station | Sewage Ppg Sta | Sewage Pumping Station |
| El P | Electricity Pole, Pillar | SB, S Br | Signal Box or Bridge |
| El Sub Sta | Electricity Sub Station | SP, SL | Signal Post or Light |
| FB | Filter Bed | Spr | Spring |
| Fn / D Fn | Fountain / Drinking Ftn. | Tk | Tank or Track |
| Gas Gov | Gas Valve Compound | Tr | Trough |
| GVC | Gas Governer | Wd Pp | Wind Pump |
| GP | Guide Post | Wr Pt, Wr T | Water Point, Water Tap |
| MH | Manhole | Wks | Works (building or area) |
| MP, MS | Mile Post or Mile Stone | W | Well |

Envirocheck®
LANDMARK INFORMATION GROUP®

## Historical Mapping & Photography included:



| Mapping Type | Scale | Date | Pg |
|---|---|---|---|
| Lincolnshire | 1:2,500 | 1886 | 2 |
| Lincolnshire | 1:2,500 | 1907 | 3 |
| Ordnance Survey Plan | 1:2,500 | 1965 - 1976 | 4 |
| Additional SIMs | 1:2,500 | 1982 - 1992 | 5 |
| Ordnance Survey Plan | 1:2,500 | 1985 | 6 |
| Large-Scale National Grid Data | 1:2,500 | 1994 | 7 |
| Large-Scale National Grid Data | 1:2,500 | 1996 | 8 |



## Historical Map - Segment H13

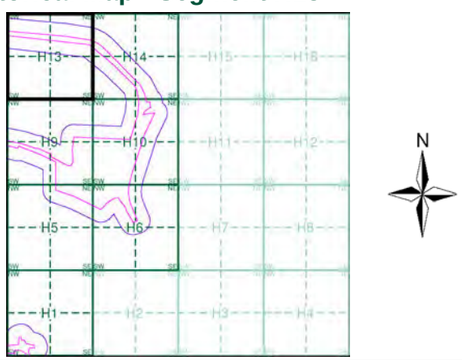


## Order Details

| | |
|---|---|
| Order Number: | 269869084_1_1 |
| Customer Ref: | MAN25291 |
| National Grid Reference: | 490110, 414160 |
| Slice: | H |
| Site Area (Ha): | 598.7 |
| Search Buffer (m): | 100 |

## Site Details

Site at 487768,412414


Landmark® INFORMATION GROUP
Tel: 0844 844 9952
Fax: 0844 844 9951
Web: [redacted]

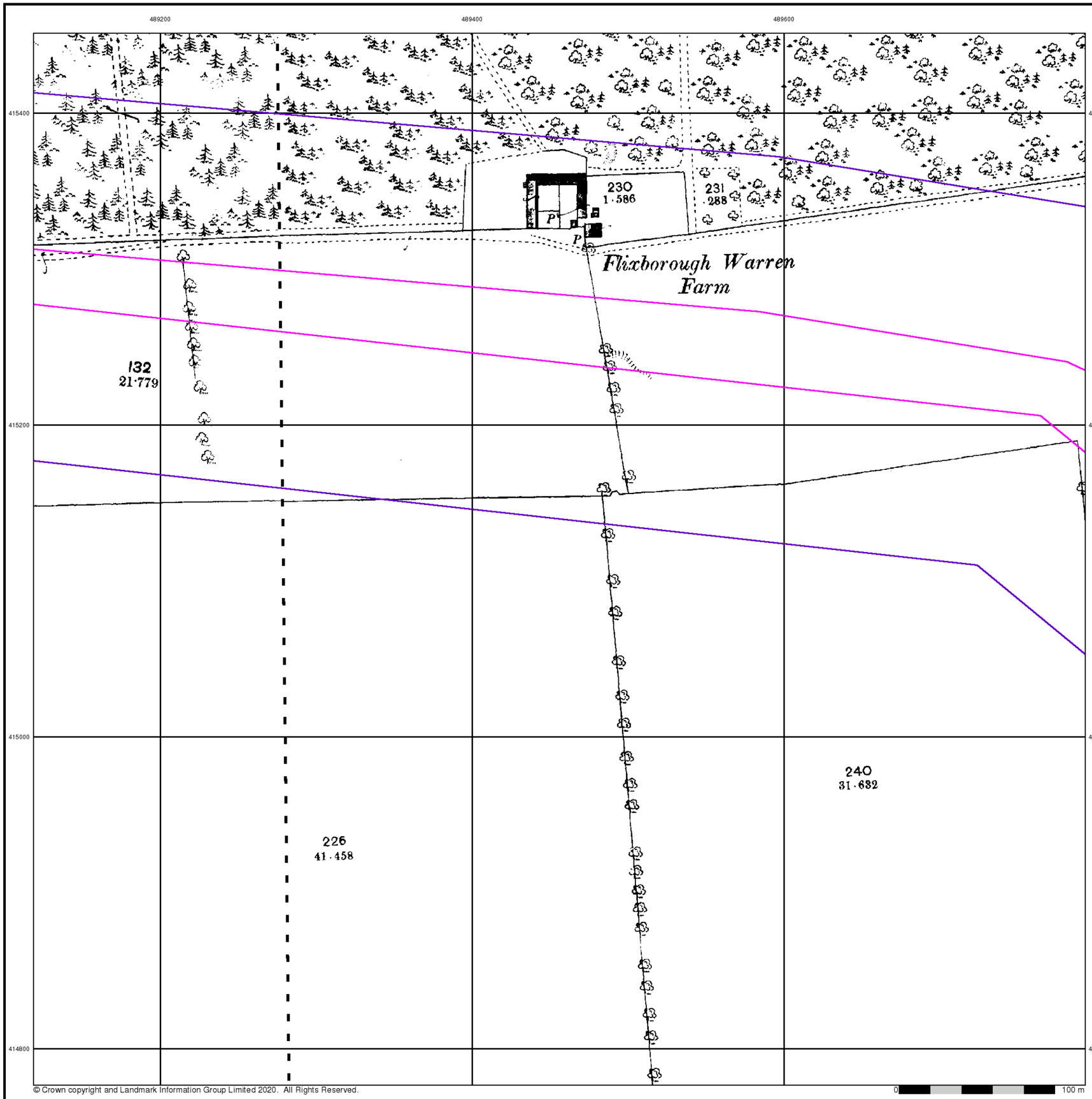


© Crown copyright and Landmark Information Group Limited 2020. All Rights Reserved.

Envirocheck®

LANDMARK INFORMATION GROUP®

## Lincolnshire

## Published 1886

## Source map scale - 1:2,500

The historical maps shown were reproduced from maps predominantly held at the scale adopted for England, Wales and Scotland in the 1840`s. In 1854 the 1:2,500 scale was adopted for mapping urban areas and by 1896 it covered the whole of what were considered to be the cul ivated parts of Great Britain. The published date given below is often some years later than the surveyed date. Before 1938, all OS maps were based on the Cassini Projection, wi h independent surveys of a single county or group of counties, giving rise to significant inaccuracies in outlying areas.

## Map Name(s) and Date(s)

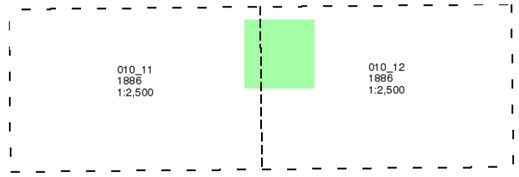


## Historical Map - Segment H13

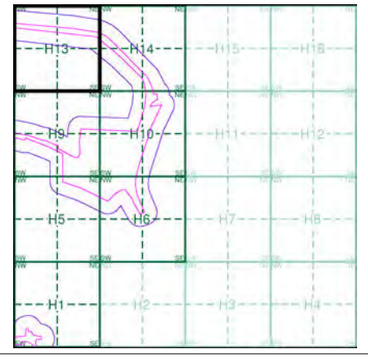


## Order Details

| | |
|---|---|
| Order Number: | 269869084_1_1 |
| Customer Ref: | MAN25291 |
| National Grid Reference: | 490110, 414160 |
| Slice: | H |
| Site Area (Ha): | 598.7 |
| Search Buffer (m): | 100 |

## Site Details

Site at 487768,412414

Landmark INFORMATION GROUP

Tel: 0844 844 9952
Fax: 0844 844 9951
Web:

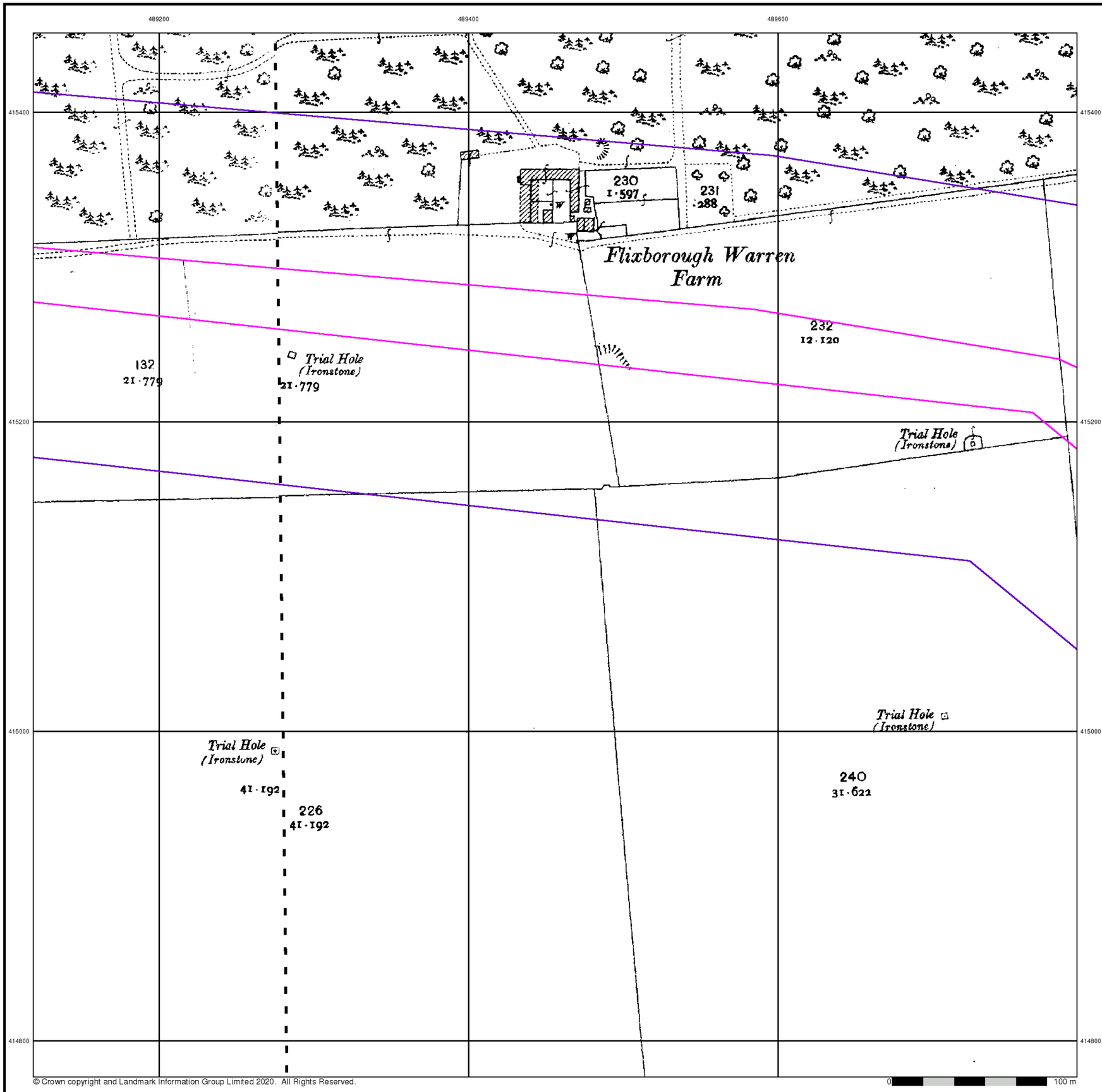


© Crown copyright and Landmark Information Group Limited 2020. All Rights Reserved.

Envirocheck®

LANDMARK INFORMATION GROUP®

## Lincolnshire

## Published 1907

## Source map scale - 1:2,500

The historical maps shown were reproduced from maps predominantly held at the scale adopted for England, Wales and Scotland in the 1840`s. In 1854 the 1:2,500 scale was adopted for mapping urban areas and by 1896 it covered the whole of what were considered to be the cul ivated parts of Great Britain. The published date given below is often some years later than the surveyed date. Before 1938, all OS maps were based on the Cassini Projection, wi h independent surveys of a single county or group of counties, giving rise to significant inaccuracies in outlying areas.

## Map Name(s) and Date(s)

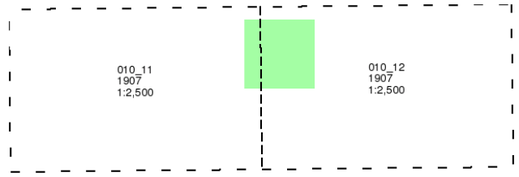


## Historical Map - Segment H13

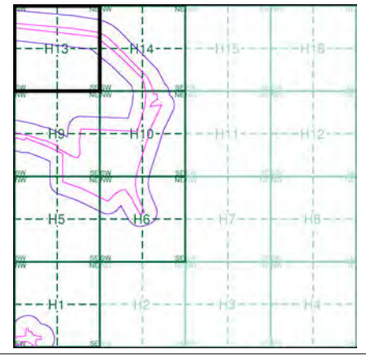


## Order Details

| | |
|---|---|
| Order Number: | 269869084_1_1 |
| Customer Ref: | MAN25291 |
| National Grid Reference: | 490110, 414160 |
| Slice: | H |
| Site Area (Ha): | 598.7 |
| Search Buffer (m): | 100 |

## Site Details

Site at 487768,412414

Landmark INFORMATION GROUP

Tel: 0844 844 9952
Fax: 0844 844 9951
Web: [redacted]

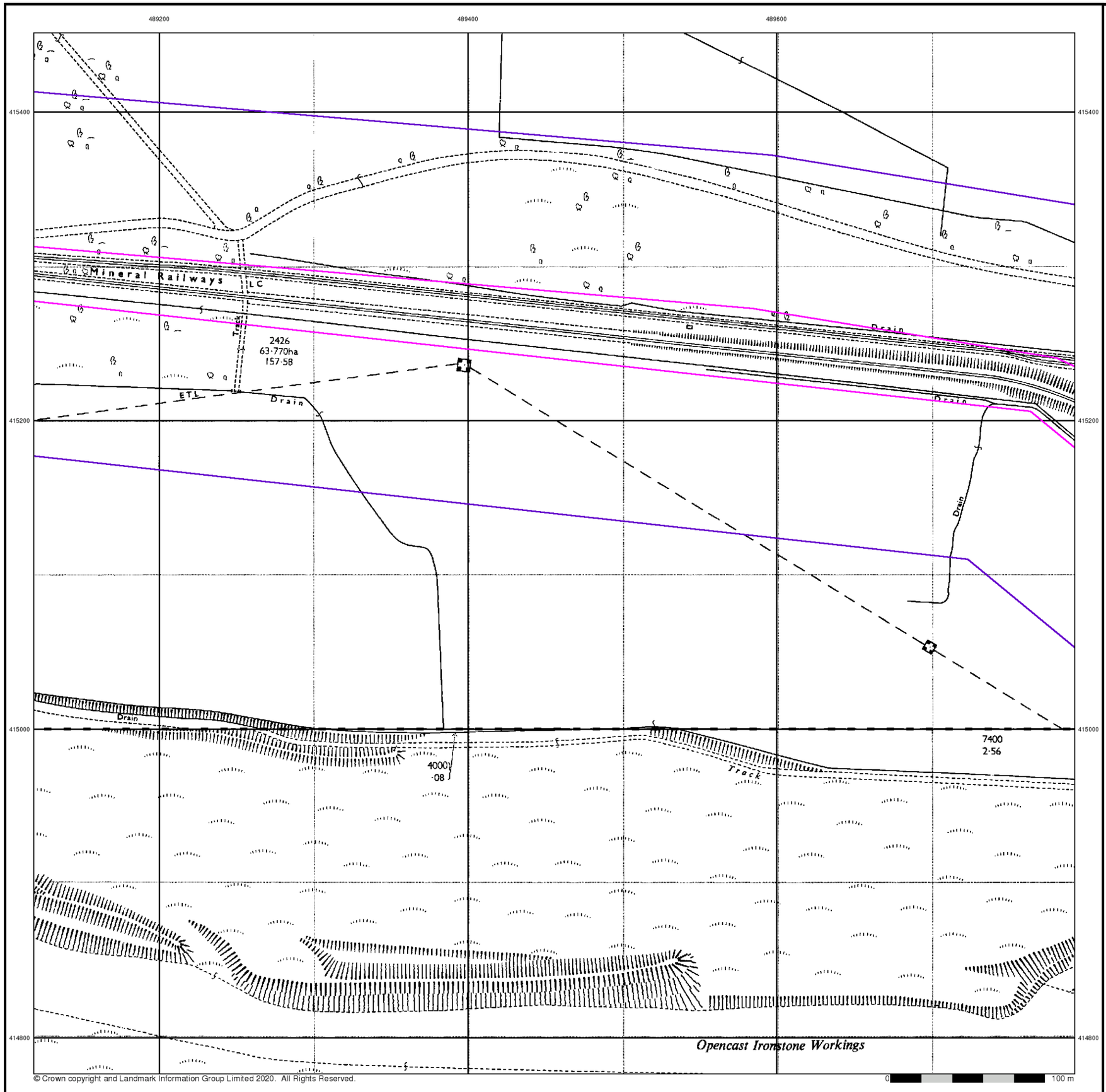


© Crown copyright and Landmark Information Group Limited 2020. All Rights Reserved.

Envirocheck®
LANDMARK INFORMATION GROUP®

## Ordnance Survey Plan

**Published 1965 - 1976**

**Source map scale - 1:2,500**

The historical maps shown were reproduced from maps predominantly held at the scale adopted for England, Wales and Scotland in the 1840`s. In 1854 the 1:2,500 scale was adopted for mapping urban areas and by 1896 it covered the whole of what were considered to be the cul ivated parts of Great Britain. The published date given below is often some years later than the surveyed date. Before 1938, all OS maps were based on the Cassini Projection, wi h independent surveys of a single county or group of counties, giving rise to significant inaccuracies in outlying areas.

## Map Name(s) and Date(s)

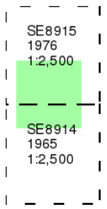


## Historical Map - Segment H13

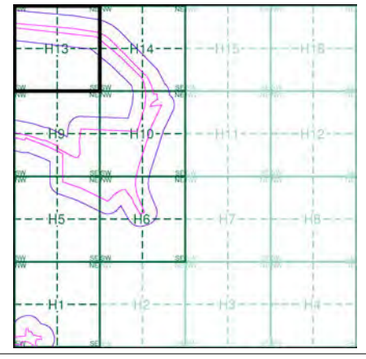


## Order Details

| | |
|---|---|
| Order Number: | 269869084_1_1 |
| Customer Ref: | MAN25291 |
| National Grid Reference: | 490110, 414160 |
| Slice: | H |
| Site Area (Ha): | 598.7 |
| Search Buffer (m): | 100 |

## Site Details

Site at 487768,412414

Landmark INFORMATION GROUP
Tel: 0844 844 9952
Fax: 0844 844 9951
Web: [redacted]

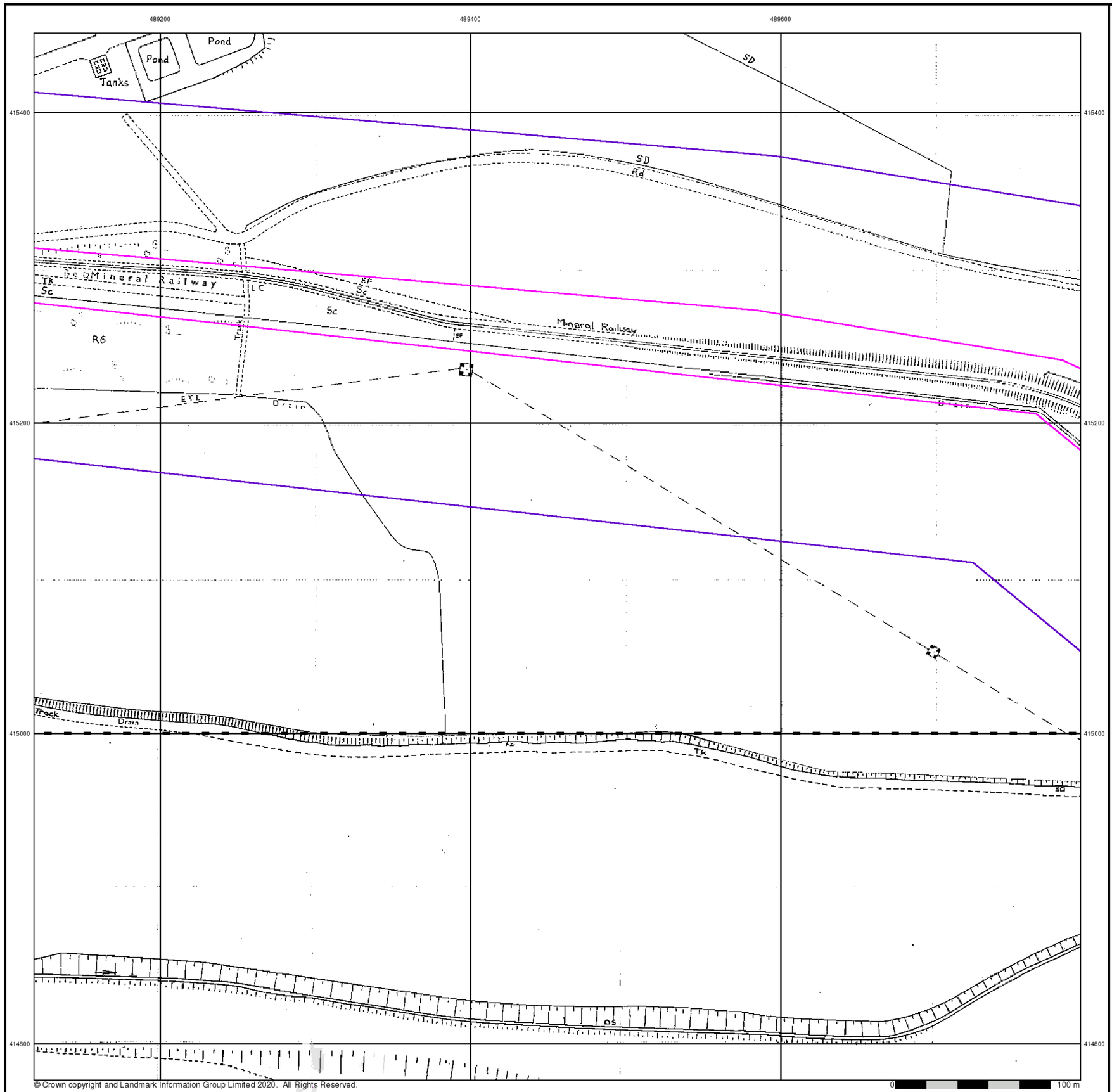

© Crown copyright and Landmark Information Group Limited 2020. All Rights Reserved.

Envirocheck®
LANDMARK INFORMATION GROUP®

## Additional SIMs

**Published 1982 - 1992**

**Source map scale - 1:2,500**

The SIM cards (Ordnance Survey's `Survey of Information on Microfilm') are further, minor editions of mapping which were produced and published in between the main editions as an area was updated. They date from 1947 to 1994, and contain detailed information on buildings, roads and land-use. These maps were produced at both 1:2,500 and 1:1,250 scales.

## Map Name(s) and Date(s)

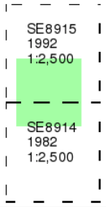


## Historical Map - Segment H13

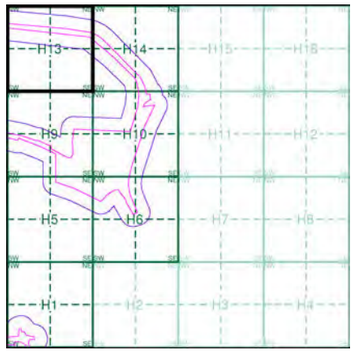


## Order Details

| | |
|---|---|
| Order Number: | 269869084_1_1 |
| Customer Ref: | MAN25291 |
| National Grid Reference: | 490110, 414160 |
| Slice: | H |
| Site Area (Ha): | 598.7 |
| Search Buffer (m): | 100 |

## Site Details

Site at 487768,412414

Landmark INFORMATION GROUP
Tel: 0844 844 9952
Fax: 0844 844 9951
Web: [redacted]

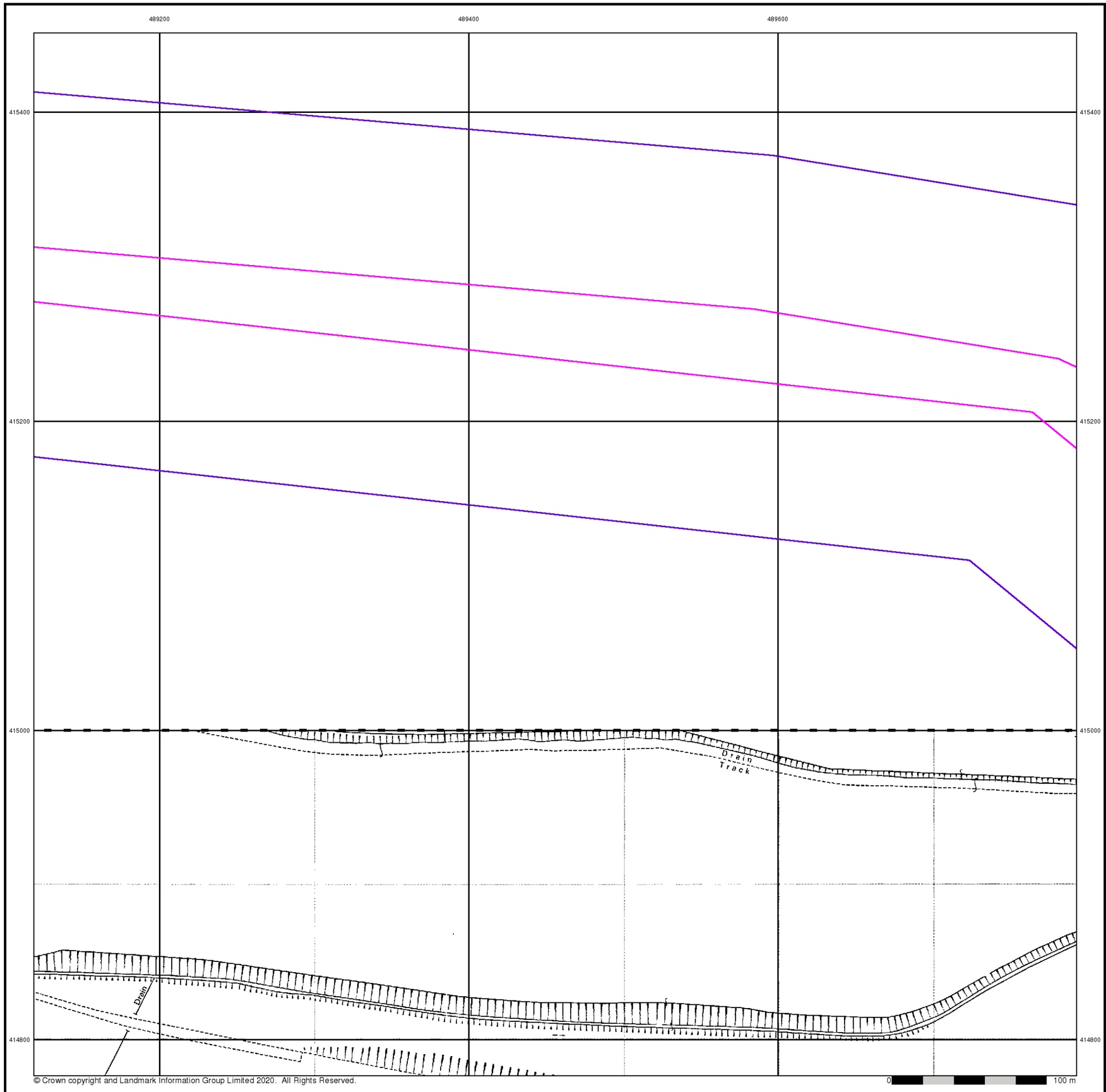


© Crown copyright and Landmark Information Group Limited 2020. All Rights Reserved.

Envirocheck®
LANDMARK INFORMATION GROUP®

## Ordnance Survey Plan

**Published 1985**

**Source map scale - 1:2,500**

The historical maps shown were reproduced from maps predominantly held at the scale adopted for England, Wales and Scotland in the 1840`s. In 1854 the 1:2,500 scale was adopted for mapping urban areas and by 1896 it covered the whole of what were considered to be the cul ivated parts of Great Britain. The published date given below is often some years later than the surveyed date. Before 1938, all OS maps were based on the Cassini Projection, wi h independent surveys of a single county or group of counties, giving rise to significant inaccuracies in outlying areas.

## Map Name(s) and Date(s)

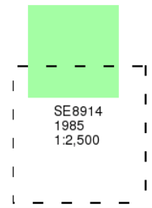


## Historical Map - Segment H13

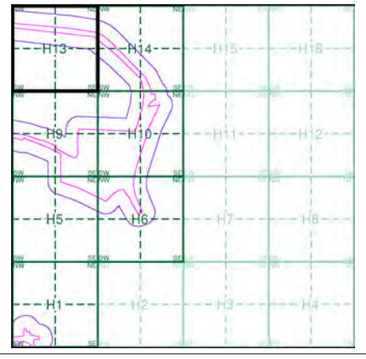


## Order Details

| | |
|---|---|
| Order Number: | 269869084_1_1 |
| Customer Ref: | MAN25291 |
| National Grid Reference: | 490110, 414160 |
| Slice: | H |
| Site Area (Ha): | 598.7 |
| Search Buffer (m): | 100 |

## Site Details

Site at 487768,412414

Landmark INFORMATION GROUP
Tel: 0844 844 9952
Fax: 0844 844 9951
Web: [redacted]

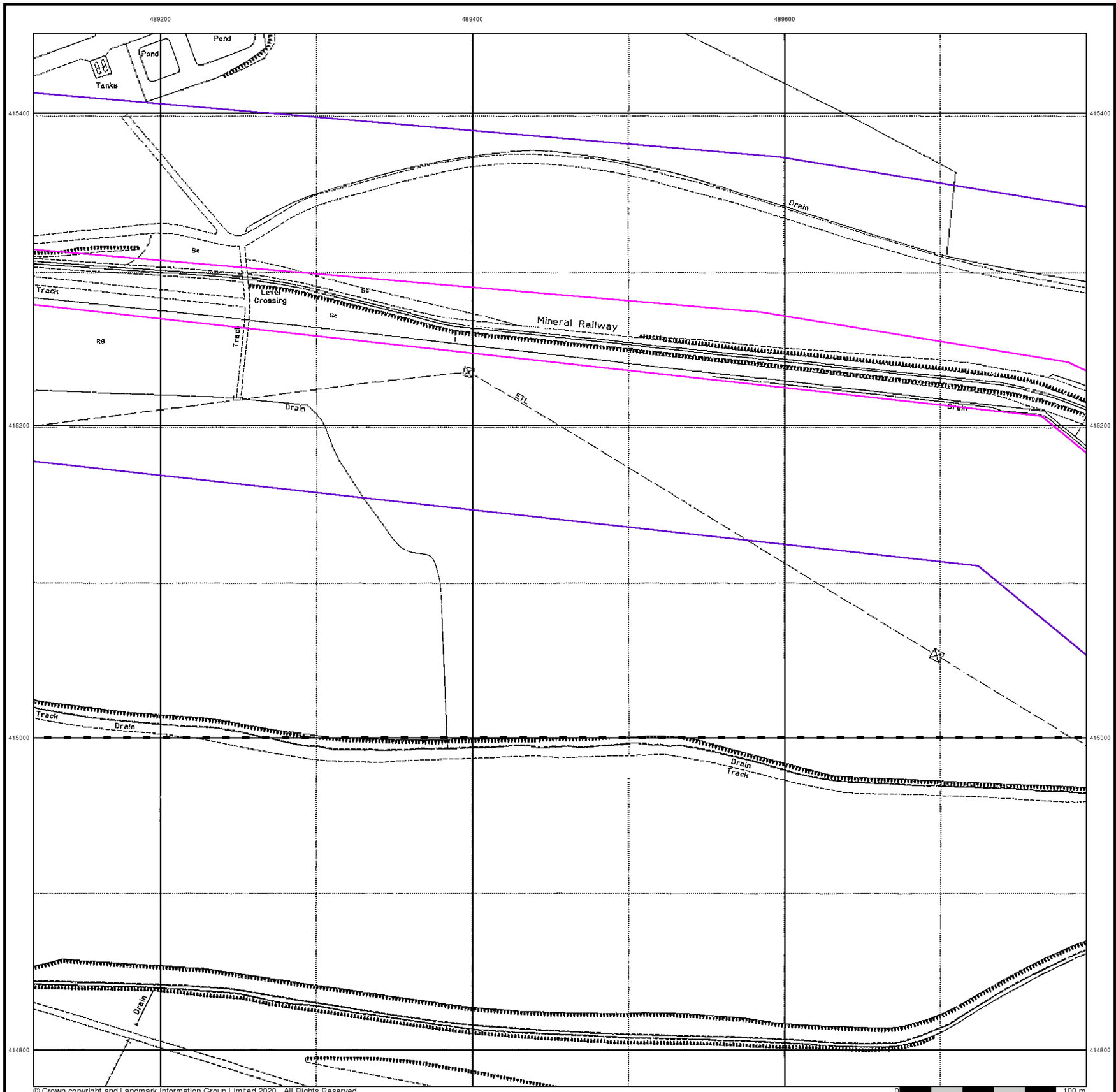

© Crown copyright and Landmark Information Group Limited 2020. All Rights Reserved.

Envirocheck®

LANDMARK INFORMATION GROUP®

## Large-Scale National Grid Data

### Published 1994

### Source map scale - 1:2,500

'Large Scale Na ional Grid Data' superseded S M cards (Ordnance Survey's 'Survey of Information on Microfilm') in 1992, and continued to be produced until 1999. These maps were the fore-runners of digital mapping and so provide detailed information on houses and roads, but tend to show less topographic features such as vegetation. These maps were produced at both 1:2,500 and 1:1,250 scales.

## Map Name(s) and Date(s)

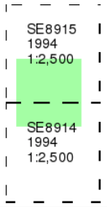


## Historical Map - Segment H13

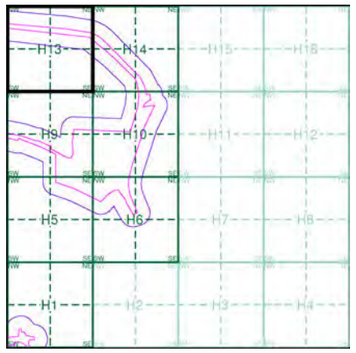


## Order Details

| | |
|---|---|
| Order Number: | 269869084_1_1 |
| Customer Ref: | MAN25291 |
| National Grid Reference: | 490110, 414160 |
| Slice: | H |
| Site Area (Ha): | 598.7 |
| Search Buffer (m): | 100 |

## Site Details

Site at 487768,412414

Landmark INFORMATION GROUP

Tel: 0844 844 9952
Fax: 0844 844 9951
Web: [redacted]

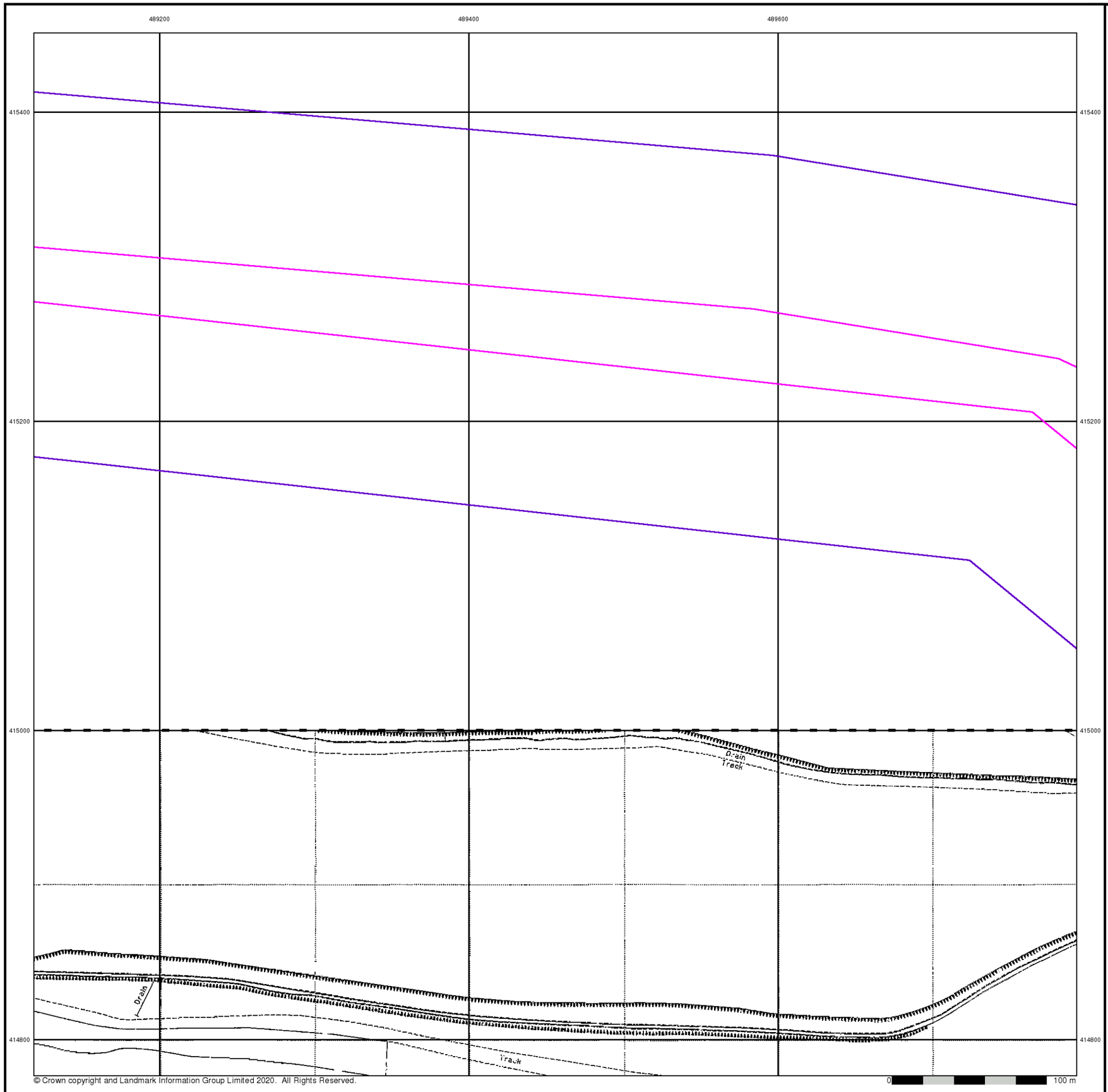


Envirocheck®
LANDMARK INFORMATION GROUP®

## Large-Scale National Grid Data

**Published 1996**

**Source map scale - 1:2,500**

'Large Scale Na ional Grid Data' superseded S M cards (Ordnance Survey's 'Survey of Information on Microfilm') in 1992, and continued to be produced until 1999. These maps were the fore-runners of digital mapping and so provide detailed information on houses and roads, but tend to show less topographic features such as vegetation. These maps were produced at both 1:2,500 and 1:1,250 scales.

## Map Name(s) and Date(s)

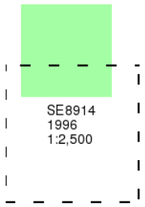


## Historical Map - Segment H13

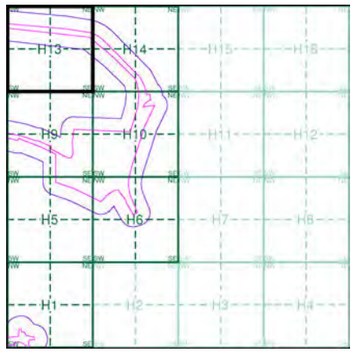


## Order Details

| | |
|---|---|
| Order Number: | 269869084_1_1 |
| Customer Ref: | MAN25291 |
| National Grid Reference: | 490110, 414160 |
| Slice: | H |
| Site Area (Ha): | 598.7 |
| Search Buffer (m): | 100 |

## Site Details

Site at 487768,412414

Landmark INFORMATION GROUP
Tel: 0844 844 9952
Fax: 0844 844 9951
Web: [redacted]

# Historical Mapping Legends

## Ordnance Survey County Series and Ordnance Survey Plan 1:2,500

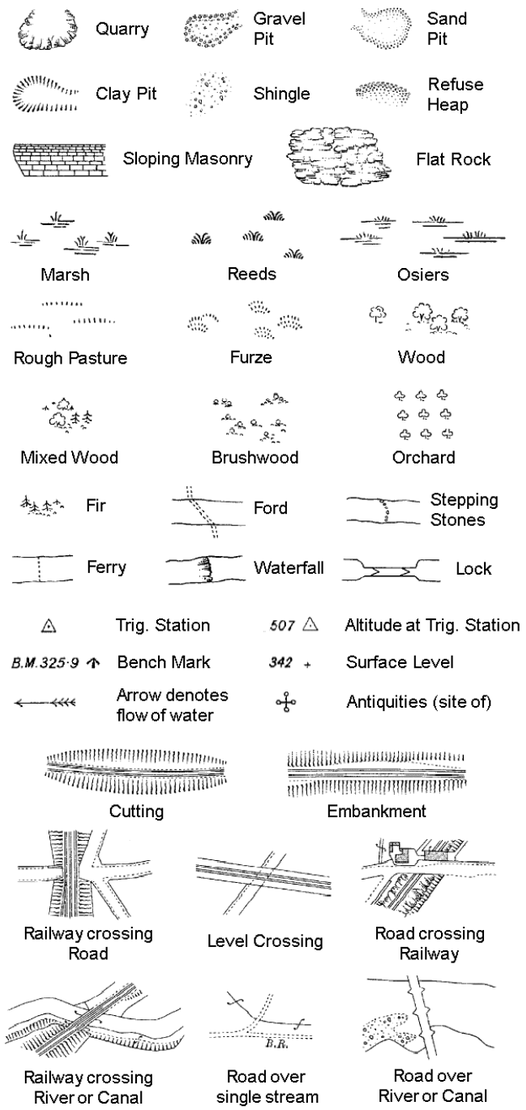


County Boundary (Geographical)
County & Civil Parish Boundary
Administrative County & Civil Parish Boundary
Co. Boro. Bdy. County Borough Boundary (England)
Co. Burgh Bdy. County Burgh Boundary (Scotland)

| | | | |
|---|---|---|---|
| B P B S | Boundary Post or Stone | P.C.B | Police Call Box |
| B.R. | Bridle Road | P | Pump |
| E.P | Electricity Pylon | S.P | Signal Post |
| F.B. | Foot Bridge | Sl. | Sluice |
| F.P. | Foot Path | Sp. | Spring |
| G.P | Guide Post or Board | T.C.B | Telephone Call Box |
| M.S | Mile Stone | Tr. | Trough |
| M.P M.R | Mooring Post or Ring | W | Well |

## Ordnance Survey Plan, Additional SIMs and Supply of Unpublished Survey Information 1:2,500 and 1:1,250

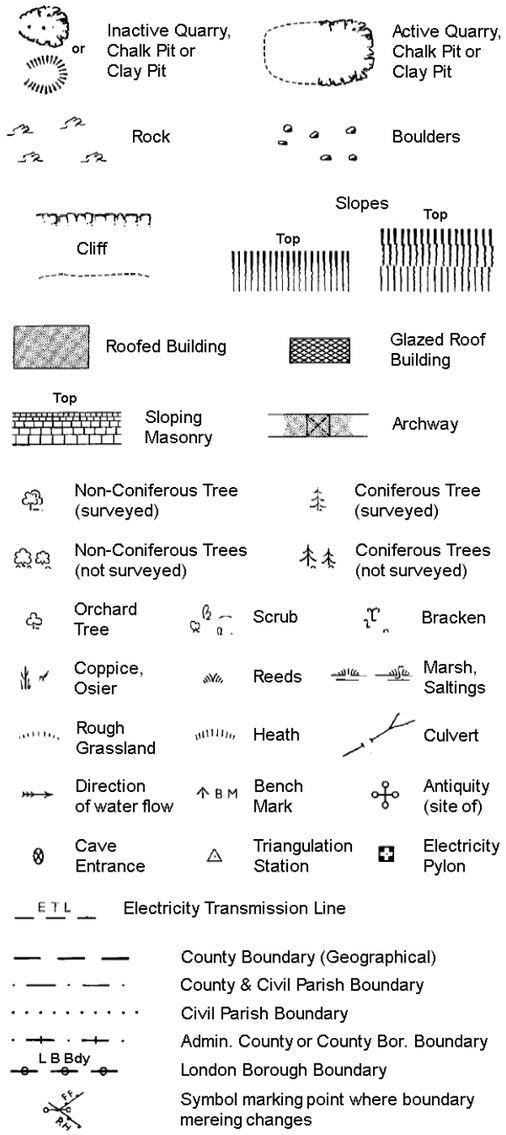


County Boundary (Geographical)
County & Civil Parish Boundary
Civil Parish Boundary
Admin. County or County Bor. Boundary
L B Bdy London Borough Boundary
Symbol marking point where boundary mereing changes

| | | | |
|---|---|---|---|
| BH | Beer House | P | Pillar, Pole or Post |
| BP, BS | Boundary Post or Stone | PO | Post Office |
| Cn, C | Capstan, Crane | PC | Public Convenience |
| Chy | Chimney | PH | Public House |
| D Fn | Drinking Fountain | Pp | Pump |
| El P | Electricity Pillar or Post | SB, S Br | Signal Box or Bridge |
| FAP | Fire Alarm Pillar | SP, SL | Signal Post or Light |
| FB | Foot Bridge | Spr | Spring |
| GP | Guide Post | Tk | Tank or Track |
| H | Hydrant or Hydraulic | TCB | Telephone Call Box |
| LC | Level Crossing | TCP | Telephone Call Post |
| MH | Manhole | Tr | Trough |
| MP | Mile Post or Mooring Post | Wr Pt, Wr T | Water Point, Water Tap |
| MS | Mile Stone | W | Well |
| NTL | Normal Tidal Limit | Wd Pp | Wind Pump |

## Large-Scale National Grid Data 1:2,500 and 1:1,250

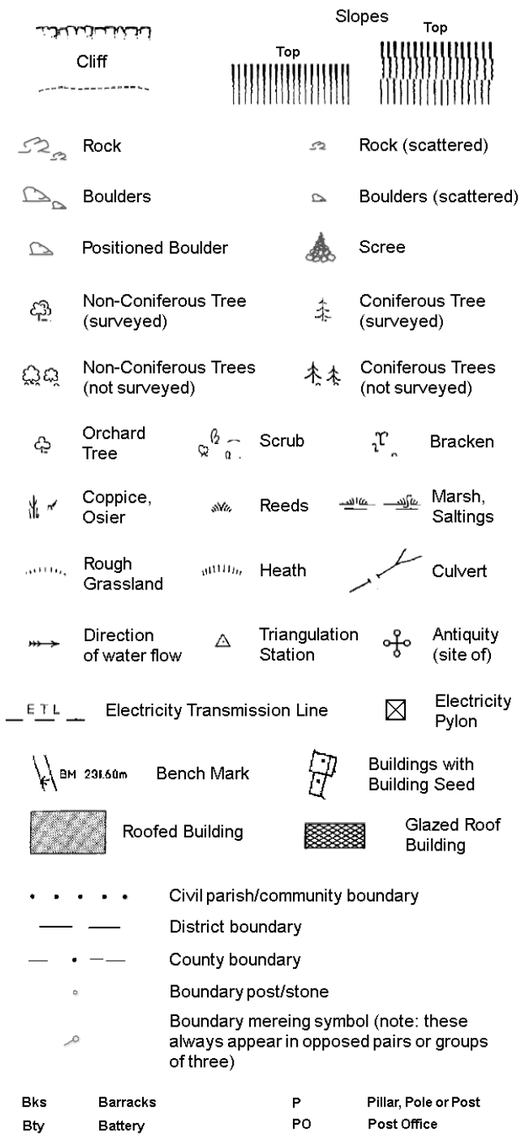


Civil parish/community boundary
District boundary
County boundary
Boundary post/stone
Boundary mereing symbol (note: these always appear in opposed pairs or groups of three)

| | | | |
|---|---|---|---|
| Bks | Barracks | P | Pillar, Pole or Post |
| Bty | Battery | PO | Post Office |
| Cemy | Cemetery | PC | Public Convenience |
| Chy | Chimney | Pp | Pump |
| Cis | Cistern | Ppg Sta | Pumping Station |
| Dismtd Rly | Dismantled Railway | PW | Place of Worship |
| El Gen Sta | Electricity Generating Station | Sewage Ppg Sta | Sewage Pumping Station |
| El P | Electricity Pole, Pillar | SB, S Br | Signal Box or Bridge |
| El Sub Sta | Electricity Sub Station | SP, SL | Signal Post or Light |
| FB | Filter Bed | Spr | Spring |
| Fn / D Fn | Fountain / Drinking Ftn. | Tk | Tank or Track |
| Gas Gov | Gas Valve Compound | Tr | Trough |
| GVC | Gas Governer | Wd Pp | Wind Pump |
| GP | Guide Post | Wr Pt, Wr T | Water Point, Water Tap |
| MH | Manhole | Wks | Works (building or area) |
| MP, MS | Mile Post or Mile Stone | W | Well |

Envirocheck®
LANDMARK INFORMATION GROUP®

## Historical Mapping & Photography included:

| Mapping Type | Scale | Date | Pg |
|---|---|---|---|
| Lincolnshire | 1:2,500 | 1886 | 2 |
| Lincolnshire | 1:2,500 | 1907 | 3 |
| Ordnance Survey Plan | 1:2,500 | 1965 - 1976 | 4 |
| Additional SIMs | 1:2,500 | 1978 - 1992 | 5 |
| Ordnance Survey Plan | 1:2,500 | 1985 | 6 |
| Large-Scale National Grid Data | 1:2,500 | 1994 | 7 |
| Large-Scale National Grid Data | 1:2,500 | 1996 | 8 |

## Historical Map - Segment H14

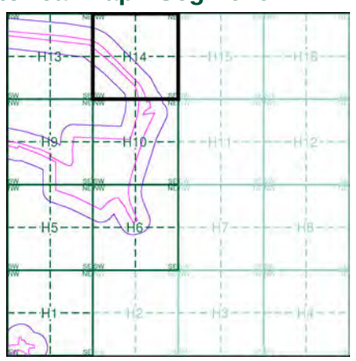


## Order Details

Order Number: 269869084_1_1
Customer Ref: MAN25291
National Grid Reference: 490110, 414160
Slice: H
Site Area (Ha): 598.7
Search Buffer (m): 100

## Site Details

Site at 487768,412414


Landmark INFORMATION GROUP
Tel: 0844 844 9952
Fax: 0844 844 9951
Web: [redacted]

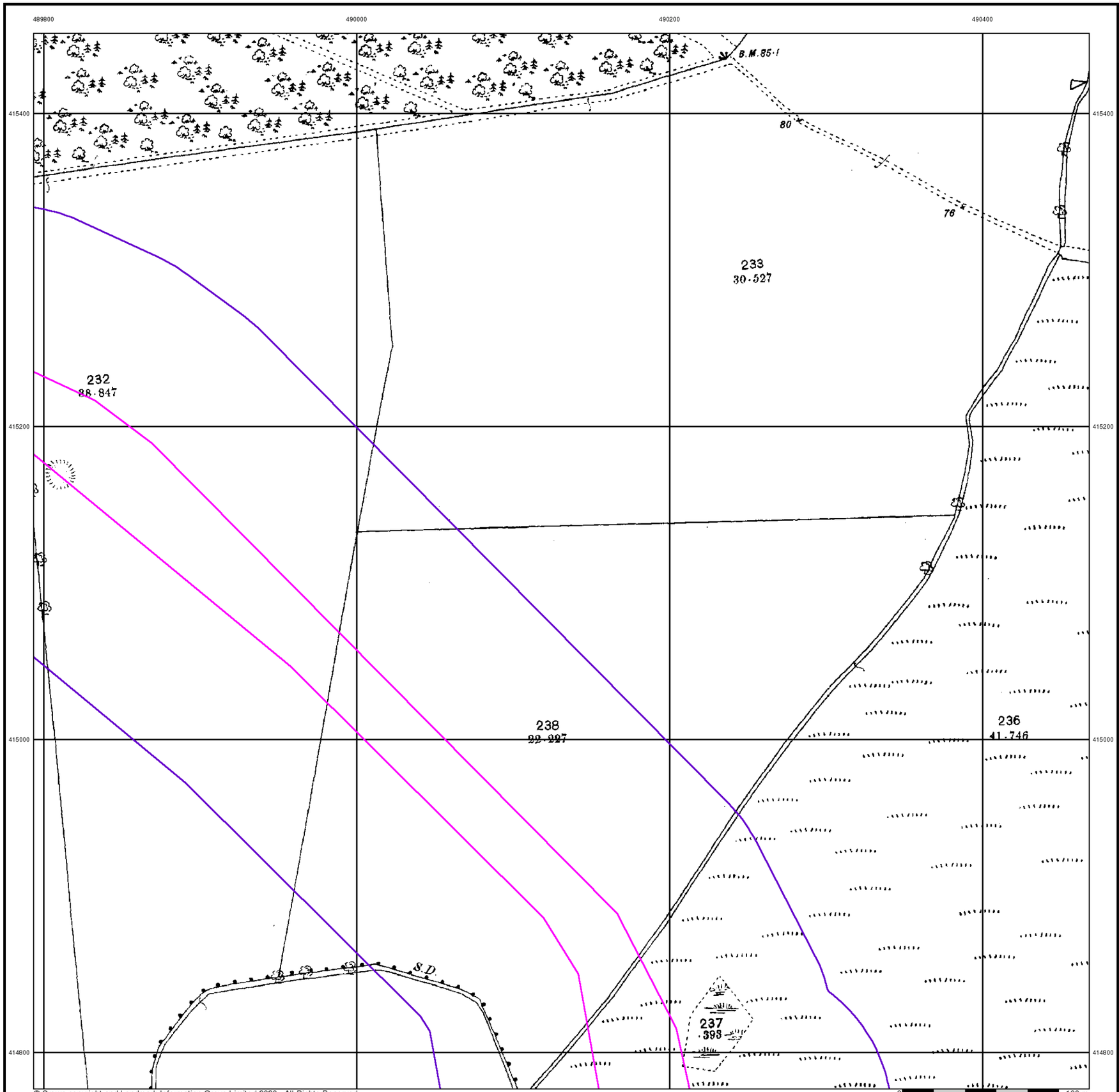


© Crown copyright and Landmark Information Group Limited 2020. All Rights Reserved.

Envirocheck®

LANDMARK INFORMATION GROUP®

## Lincolnshire

## Published 1886

## Source map scale - 1:2,500

The historical maps shown were reproduced from maps predominantly held at the scale adopted for England, Wales and Scotland in the 1840`s. In 1854 the 1:2,500 scale was adopted for mapping urban areas and by 1896 it covered the whole of what were considered to be the cul ivated parts of Great Britain. The published date given below is often some years later than the surveyed date. Before 1938, all OS maps were based on the Cassini Projection, wi h independent surveys of a single county or group of counties, giving rise to significant inaccuracies in outlying areas.

## Map Name(s) and Date(s)

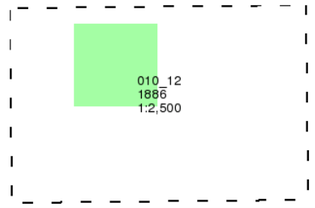


## Historical Map - Segment H14

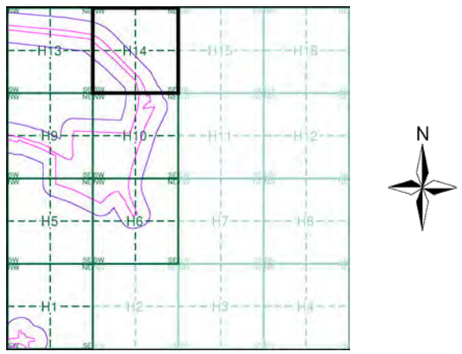


## Order Details

| | |
|---|---|
| Order Number: | 269869084_1_1 |
| Customer Ref: | MAN25291 |
| National Grid Reference: | 490110, 414160 |
| Slice: | H |
| Site Area (Ha): | 598.7 |
| Search Buffer (m): | 100 |

## Site Details

Site at 487768,412414

Landmark INFORMATION GROUP

Tel: 0844 844 9952
Fax: 0844 844 9951
Web: [redacted]

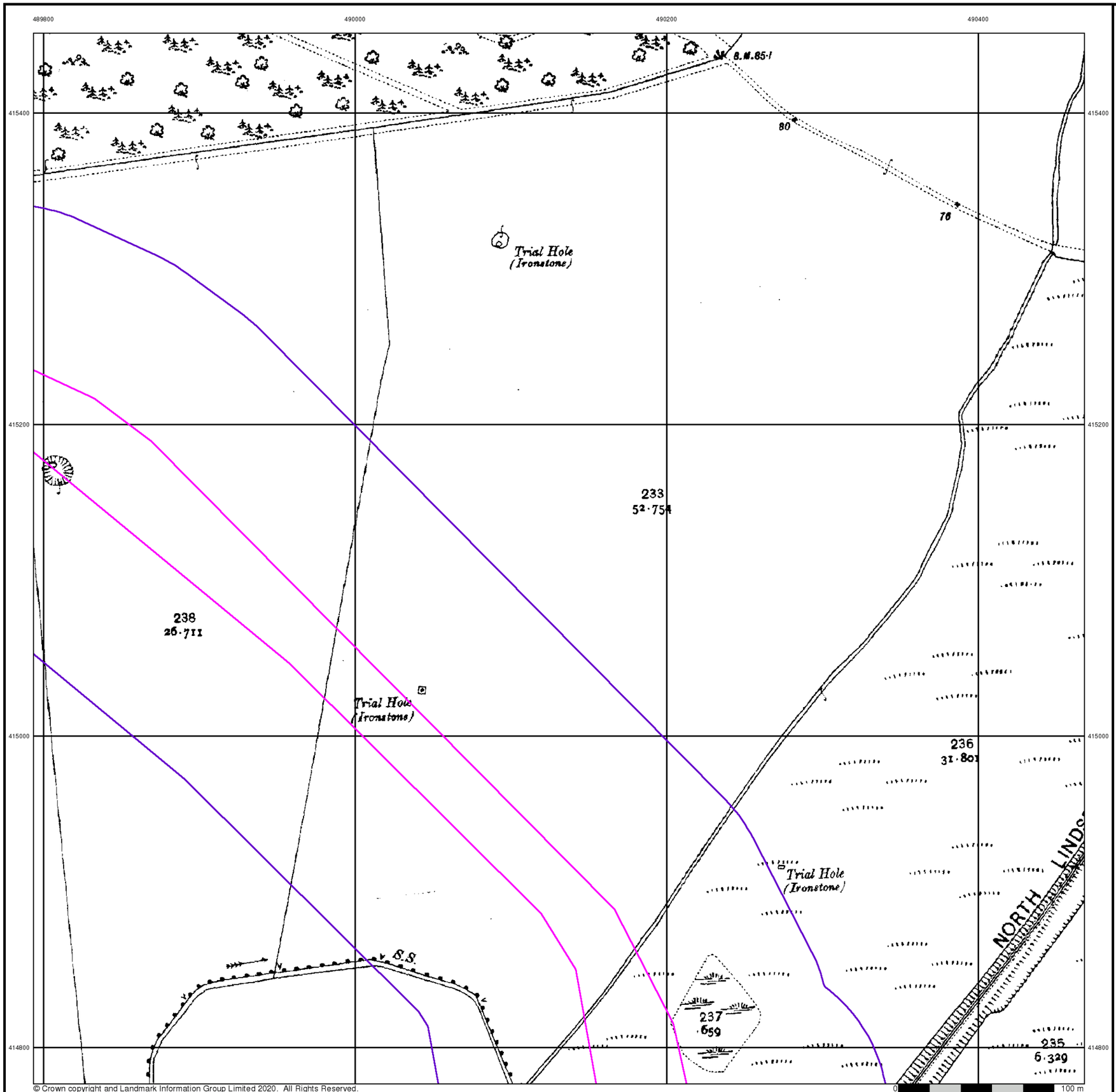


© Crown copyright and Landmark Information Group Limited 2020. All Rights Reserved.

Envirocheck®

LANDMARK INFORMATION GROUP®

## Lincolnshire

## Published 1907

## Source map scale - 1:2,500

The historical maps shown were reproduced from maps predominantly held at the scale adopted for England, Wales and Scotland in the 1840`s. In 1854 the 1:2,500 scale was adopted for mapping urban areas and by 1896 it covered the whole of what were considered to be the cul ivated parts of Great Britain. The published date given below is often some years later than the surveyed date. Before 1938, all OS maps were based on the Cassini Projection, wi h independent surveys of a single county or group of counties, giving rise to significant inaccuracies in outlying areas.

## Map Name(s) and Date(s)

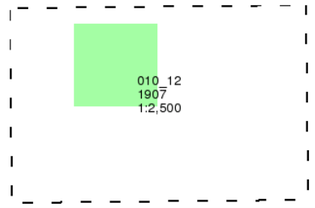


## Historical Map - Segment H14

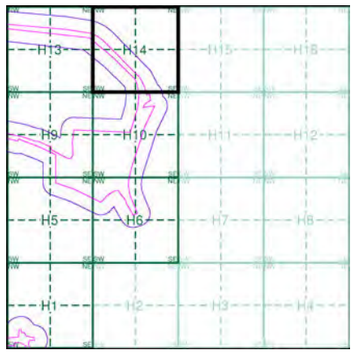


## Order Details

| | |
|---|---|
| Order Number: | 269869084_1_1 |
| Customer Ref: | MAN25291 |
| National Grid Reference: | 490110, 414160 |
| Slice: | H |
| Site Area (Ha): | 598.7 |
| Search Buffer (m): | 100 |

## Site Details

Site at 487768,412414

Landmark INFORMATION GROUP

Tel: 0844 844 9952
Fax: 0844 844 9951
Web: [redacted]

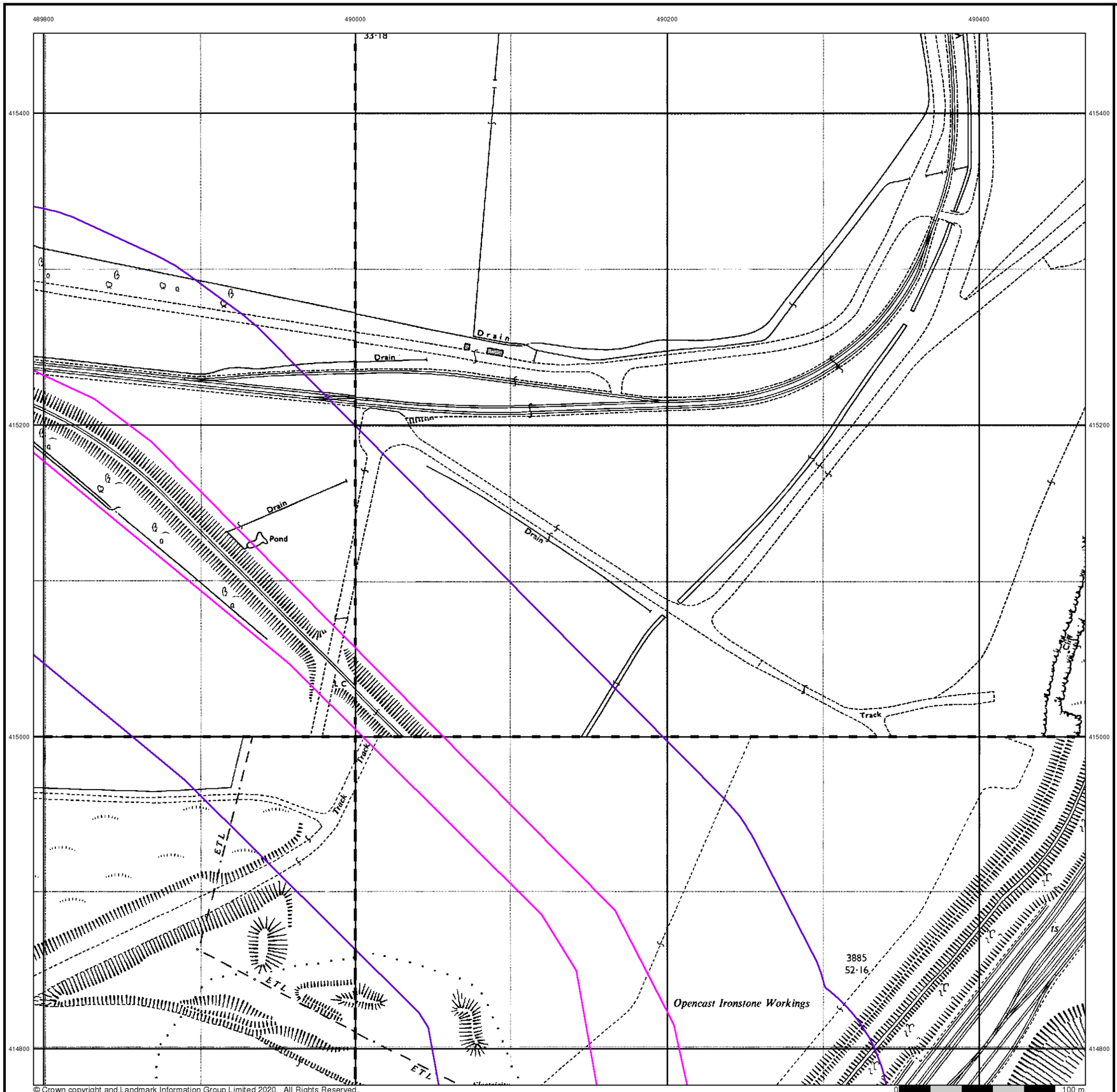


© Crown copyright and Landmark Information Group Limited 2020. All Rights Reserved.

Envirocheck®
LANDMARK INFORMATION GROUP®

## Ordnance Survey Plan

**Published 1965 - 1976**

**Source map scale - 1:2,500**

The historical maps shown were reproduced from maps predominantly held at the scale adopted for England, Wales and Scotland in the 1840`s. In 1854 the 1:2,500 scale was adopted for mapping urban areas and by 1896 it covered the whole of what were considered to be the cul ivated parts of Great Britain. The published date given below is often some years later than the surveyed date. Before 1938, all OS maps were based on the Cassini Projection, wi h independent surveys of a single county or group of counties, giving rise to significant inaccuracies in outlying areas.

## Map Name(s) and Date(s)

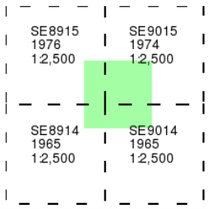


## Historical Map - Segment H14

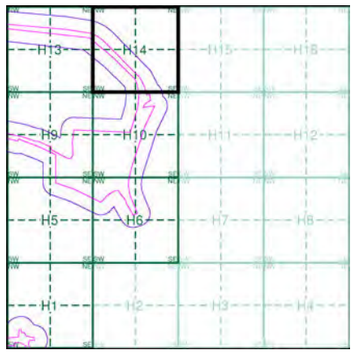


## Order Details

| | |
|---|---|
| Order Number: | 269869084_1_1 |
| Customer Ref: | MAN25291 |
| National Grid Reference: | 490110, 414160 |
| Slice: | H |
| Site Area (Ha): | 598.7 |
| Search Buffer (m): | 100 |

## Site Details

Site at 487768,412414

Landmark INFORMATION GROUP
Tel: 0844 844 9952
Fax: 0844 844 9951
Web: [redacted]

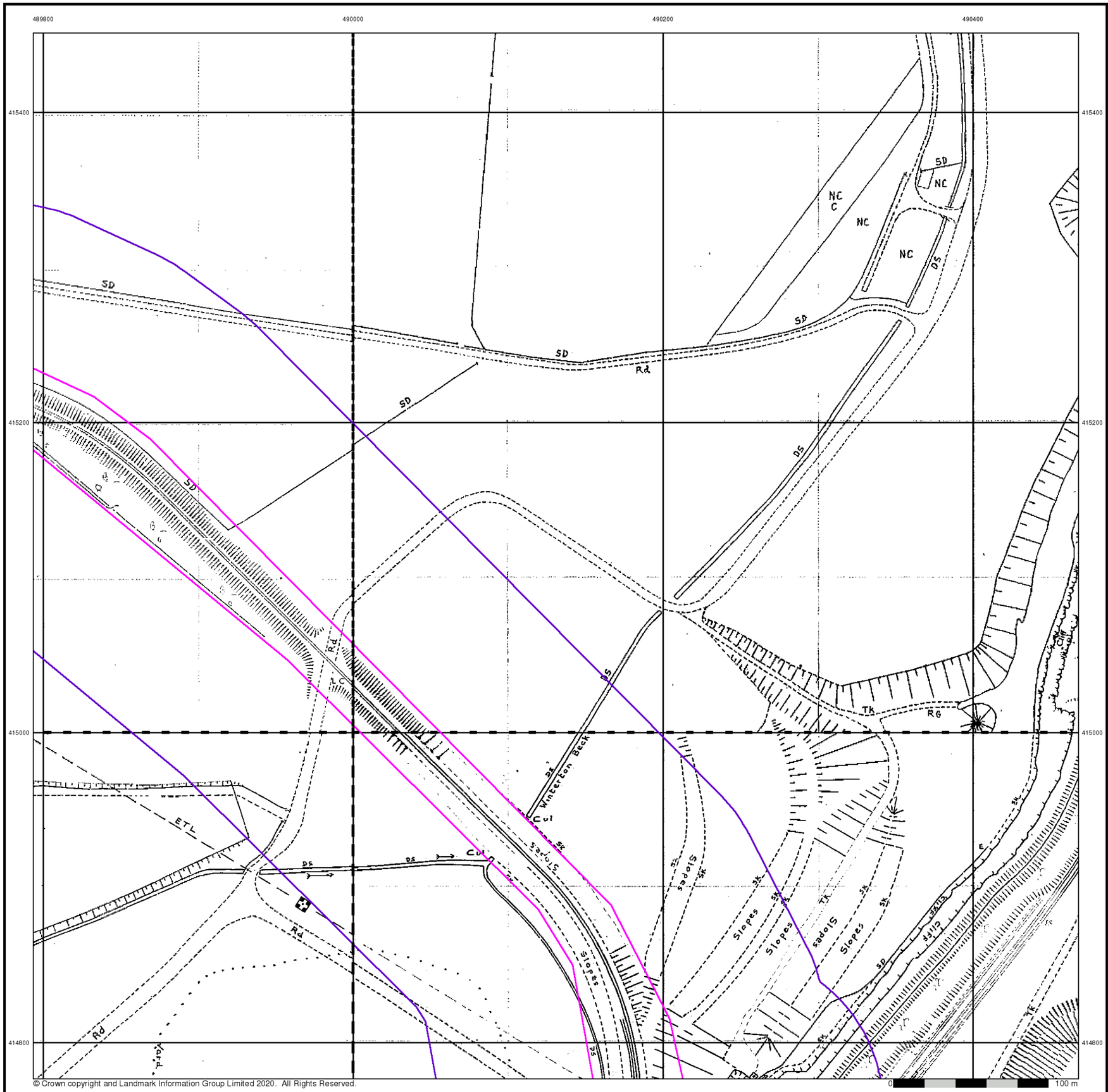


Envirocheck®

LANDMARK INFORMATION GROUP®

## Additional SIMs

**Published 1978 - 1992**

**Source map scale - 1:2,500**

The SIM cards (Ordnance Survey's `Survey of Information on Microfilm') are further, minor editions of mapping which were produced and published in between the main editions as an area was updated. They date from 1947 to 1994, and contain detailed information on buildings, roads and land-use. These maps were produced at both 1:2,500 and 1:1,250 scales.

## Map Name(s) and Date(s)

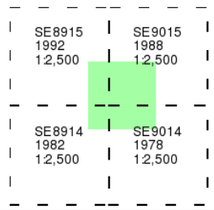


## Historical Map - Segment H14

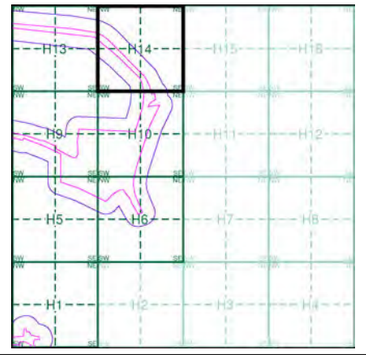


## Order Details

| | |
|---|---|
| Order Number: | 269869084_1_1 |
| Customer Ref: | MAN25291 |
| National Grid Reference: | 490110, 414160 |
| Slice: | H |
| Site Area (Ha): | 598.7 |
| Search Buffer (m): | 100 |

## Site Details

Site at 487768,412414


Landmark INFORMATION GROUP

Tel: 0844 844 9952
Fax: 0844 844 9951
Web: [redacted]

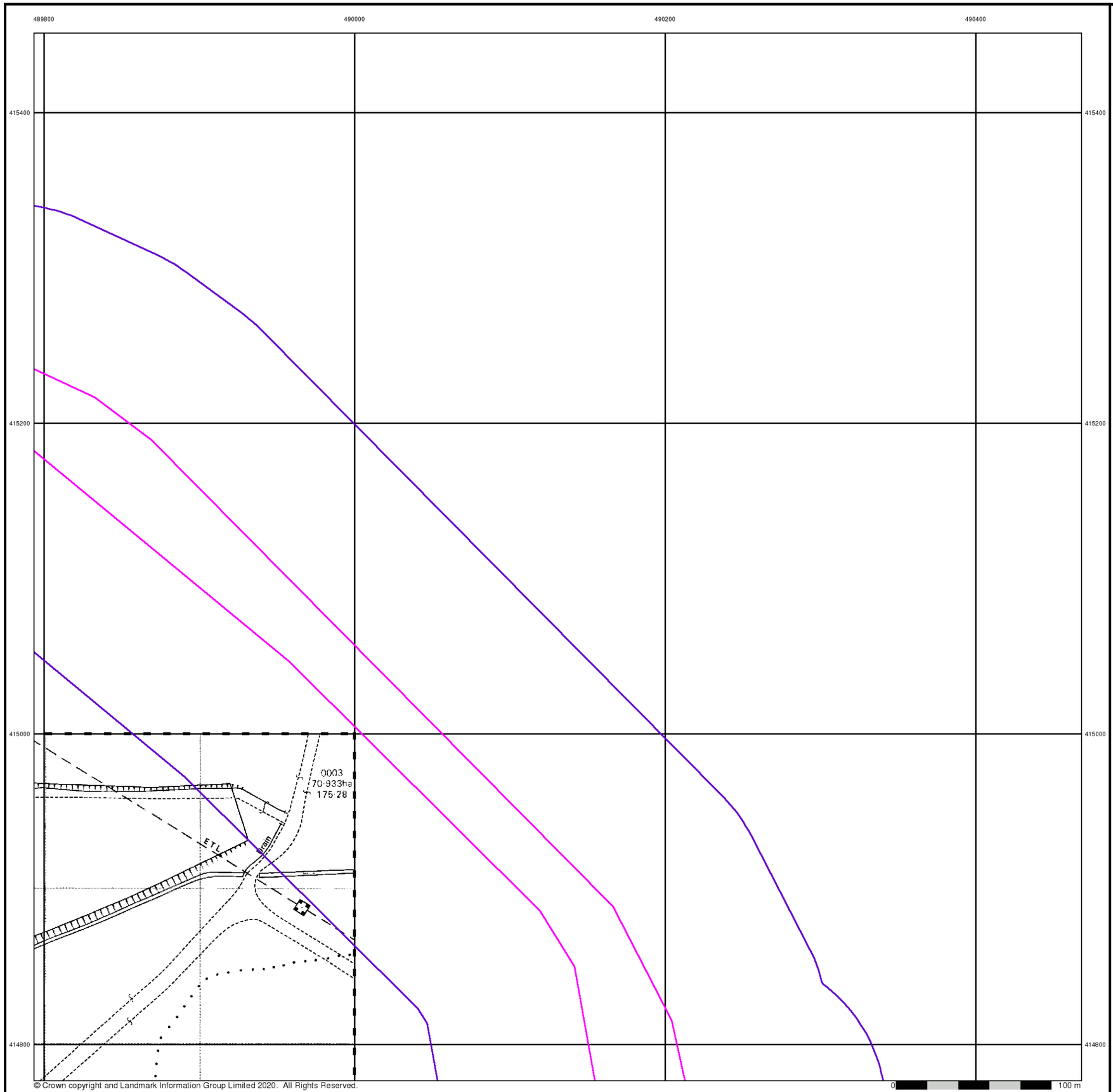


© Crown copyright and Landmark Information Group Limited 2020. All Rights Reserved.

0 100 m

Envirocheck®

LANDMARK INFORMATION GROUP®

## Ordnance Survey Plan

## Published 1985

## Source map scale - 1:2,500

The historical maps shown were reproduced from maps predominantly held at the scale adopted for England, Wales and Scotland in the 1840`s. In 1854 the 1:2,500 scale was adopted for mapping urban areas and by 1896 it covered the whole of what were considered to be the cul ivated parts of Great Britain. The published date given below is often some years later than the surveyed date. Before 1938, all OS maps were based on the Cassini Projection, wi h independent surveys of a single county or group of counties, giving rise to significant inaccuracies in outlying areas.

## Map Name(s) and Date(s)

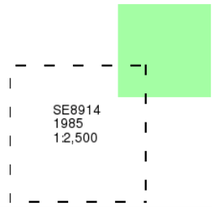


## Historical Map - Segment H14

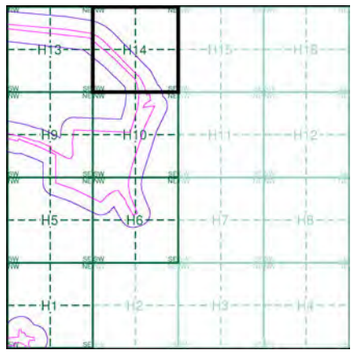


## Order Details

| | |
|---|---|
| Order Number: | 269869084_1_1 |
| Customer Ref: | MAN25291 |
| National Grid Reference: | 490110, 414160 |
| Slice: | H |
| Site Area (Ha): | 598.7 |
| Search Buffer (m): | 100 |

## Site Details

Site at 487768,412414

Landmark INFORMATION GROUP

Tel: 0844 844 9952
Fax: 0844 844 9951
Web: [redacted]

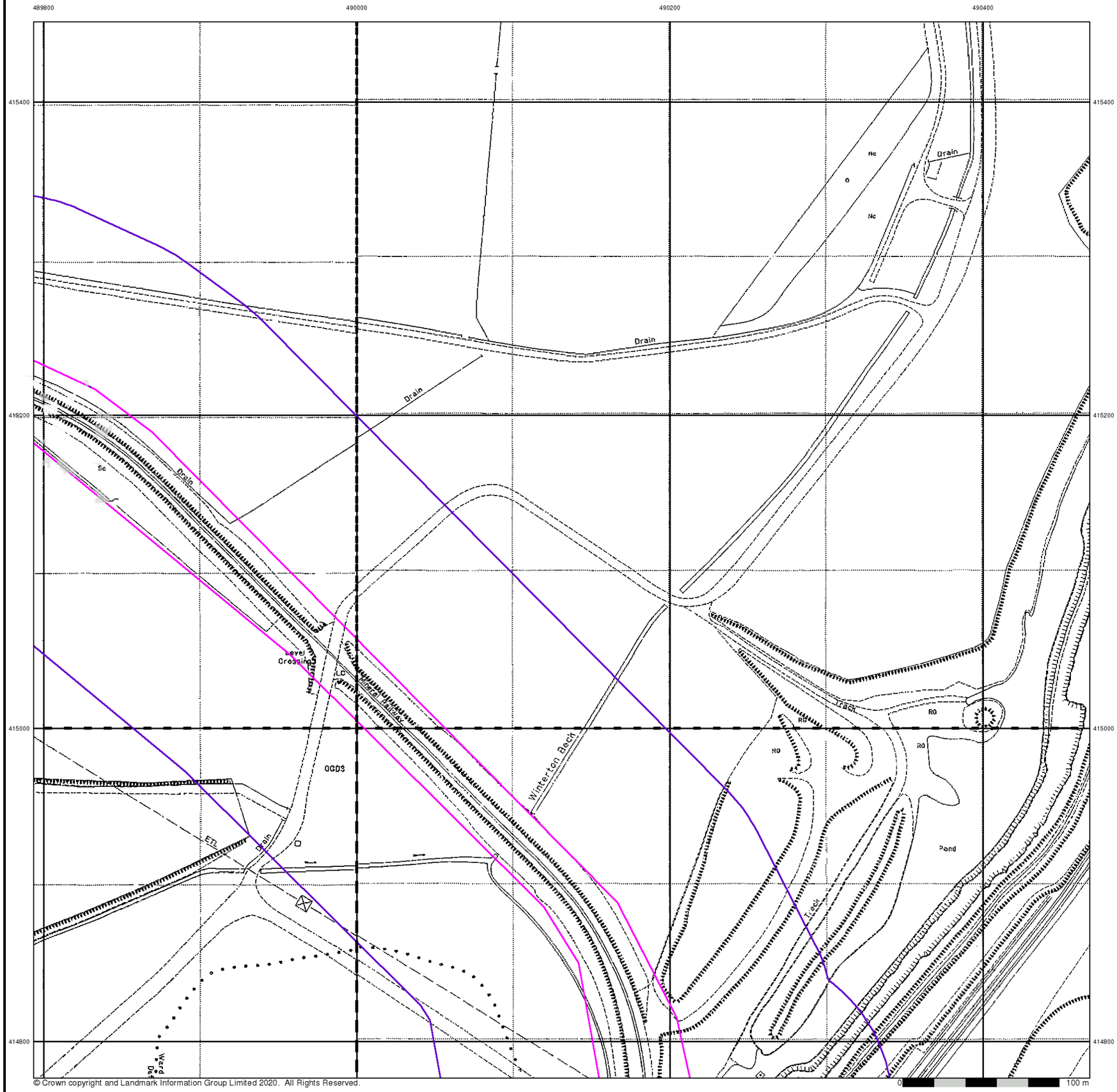


Envirocheck®

LANDMARK INFORMATION GROUP®

## Large-Scale National Grid Data

**Published 1994**

**Source map scale - 1:2,500**

'Large Scale Na ional Grid Data' superseded S M cards (Ordnance Survey's 'Survey of Information on Microfilm') in 1992, and continued to be produced until 1999. These maps were the fore-runners of digital mapping and so provide detailed information on houses and roads, but tend to show less topographic features such as vegetation. These maps were produced at both 1:2,500 and 1:1,250 scales.

## Map Name(s) and Date(s)

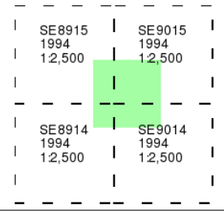


## Historical Map - Segment H14

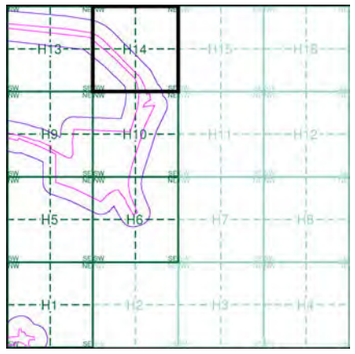


## Order Details

| | |
|---|---|
| Order Number: | 269869084_1_1 |
| Customer Ref: | MAN25291 |
| National Grid Reference: | 490110, 414160 |
| Slice: | H |
| Site Area (Ha): | 598.7 |
| Search Buffer (m): | 100 |

## Site Details

Site at 487768,412414

Landmark INFORMATION GROUP

Tel: 0844 844 9952
Fax: 0844 844 9951
Web: [redacted]




© Crown copyright and Landmark Information Group Limited 2020. All Rights Reserved.

Envirocheck®

LANDMARK INFORMATION GROUP®

## Large-Scale National Grid Data

**Published 1996**

**Source map scale - 1:2,500**

'Large Scale Na ional Grid Data' superseded S M cards (Ordnance Survey's 'Survey of Information on Microfilm') in 1992, and continued to be produced until 1999. These maps were the fore-runners of digital mapping and so provide detailed information on houses and roads, but tend to show less topographic features such as vegetation. These maps were produced at both 1:2,500 and 1:1,250 scales.

## Map Name(s) and Date(s)

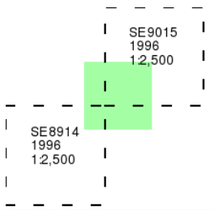


## Historical Map - Segment H14

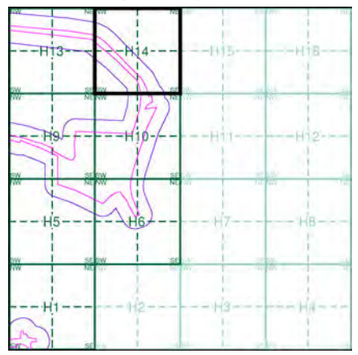


## Order Details

| | |
|---|---|
| Order Number: | 269869084_1_1 |
| Customer Ref: | MAN25291 |
| National Grid Reference: | 490110, 414160 |
| Slice: | H |
| Site Area (Ha): | 598.7 |
| Search Buffer (m): | 100 |

## Site Details

Site at 487768,412414

Landmark INFORMATION GROUP

Tel: 0844 844 9952
Fax: 0844 844 9951
Web: [redacted]

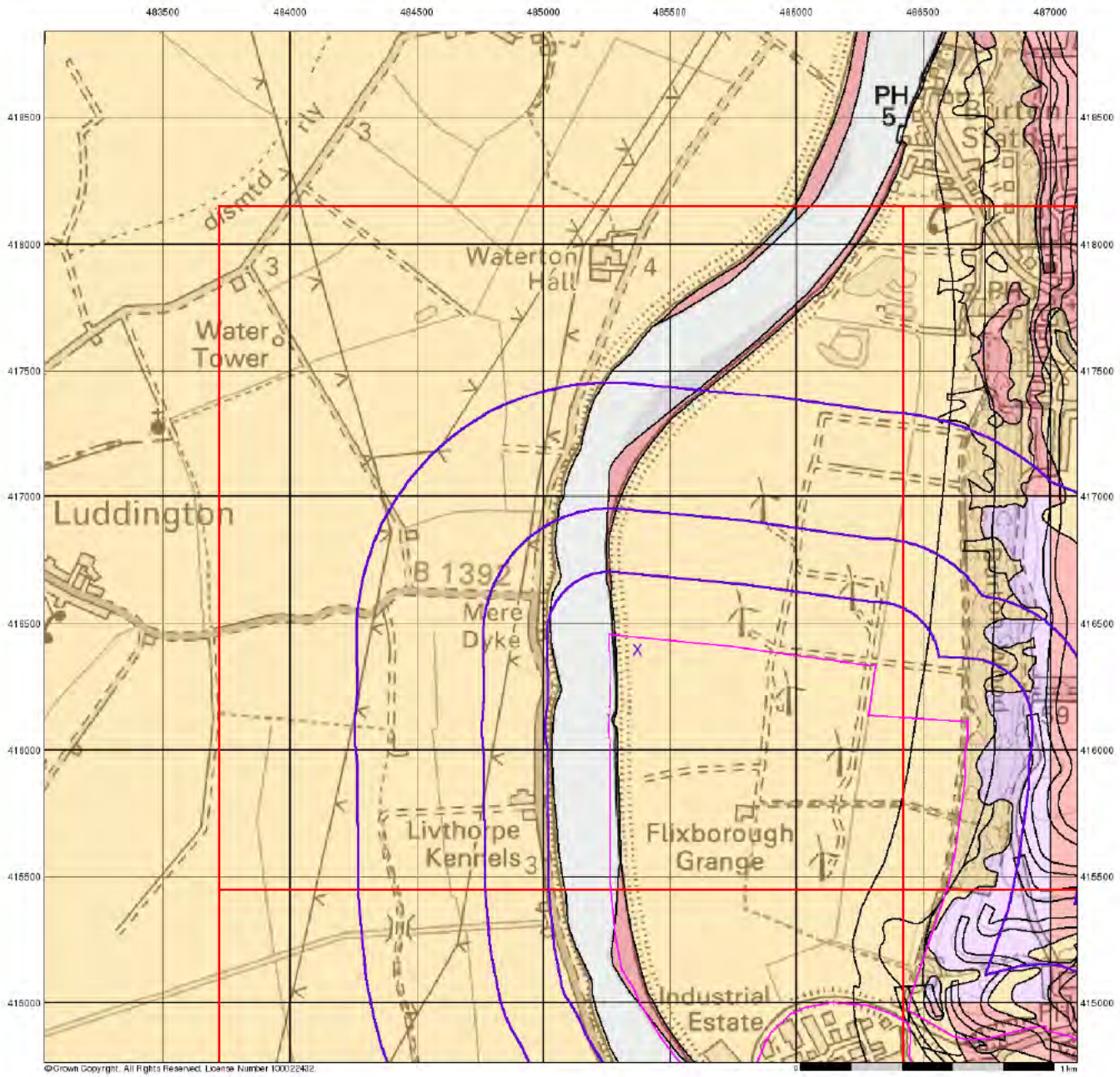


# Envirocheck®

LANDMARK INFORMATION GROUP®

## Groundwater Vulnerability

### General

Specified Site | Specified Buffer(s) | Bearing Reference Point | Slice | Map ID

### Agency and Hydrological

| Bedrock Aquifers | Superficial Aquifers |
|---|---|
| High Vulnerability, Principal Aquifer | High Vulnerability, Principal Aquifer |
| High Vulnerability, Secondary Aquifer | High Vulnerability, Secondary Aquifer |
| Medium Vulnerability, Principal Aquifer | Medium Vulnerability, Principal Aquifer |
| Medium Vulnerability, Secondary Aquifer | Medium Vulnerability, Secondary Aquifer |
| Low Vulnerability, Principal Aquifer | Low Vulnerability, Principal Aquifer |
| Low Vulnerability, Secondary Aquifer | Low Vulnerability, Secondary Aquifer |

Unproductive Aquifer

Soluble Rock

### Site Sensitivity Context Map - Slice I

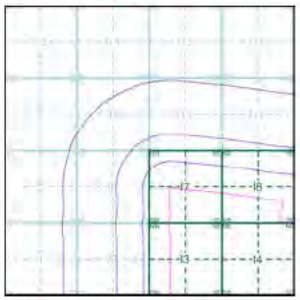


### Order Details

| | |
|---|---|
| Order Number: | 269869084_1_1 |
| Customer Ref: | MAN25291 |
| National Grid Reference: | 485370, 416400 |
| Slice: | I |
| Site Area (Ha): | 598.7 |
| Search Buffer (m): | 1000 |

### Site Details

Site at 487768,412414

Landmark INFORMATION GROUP

Tel 0844 844 9952
Fax 0844 844 9951
Web [redacted]

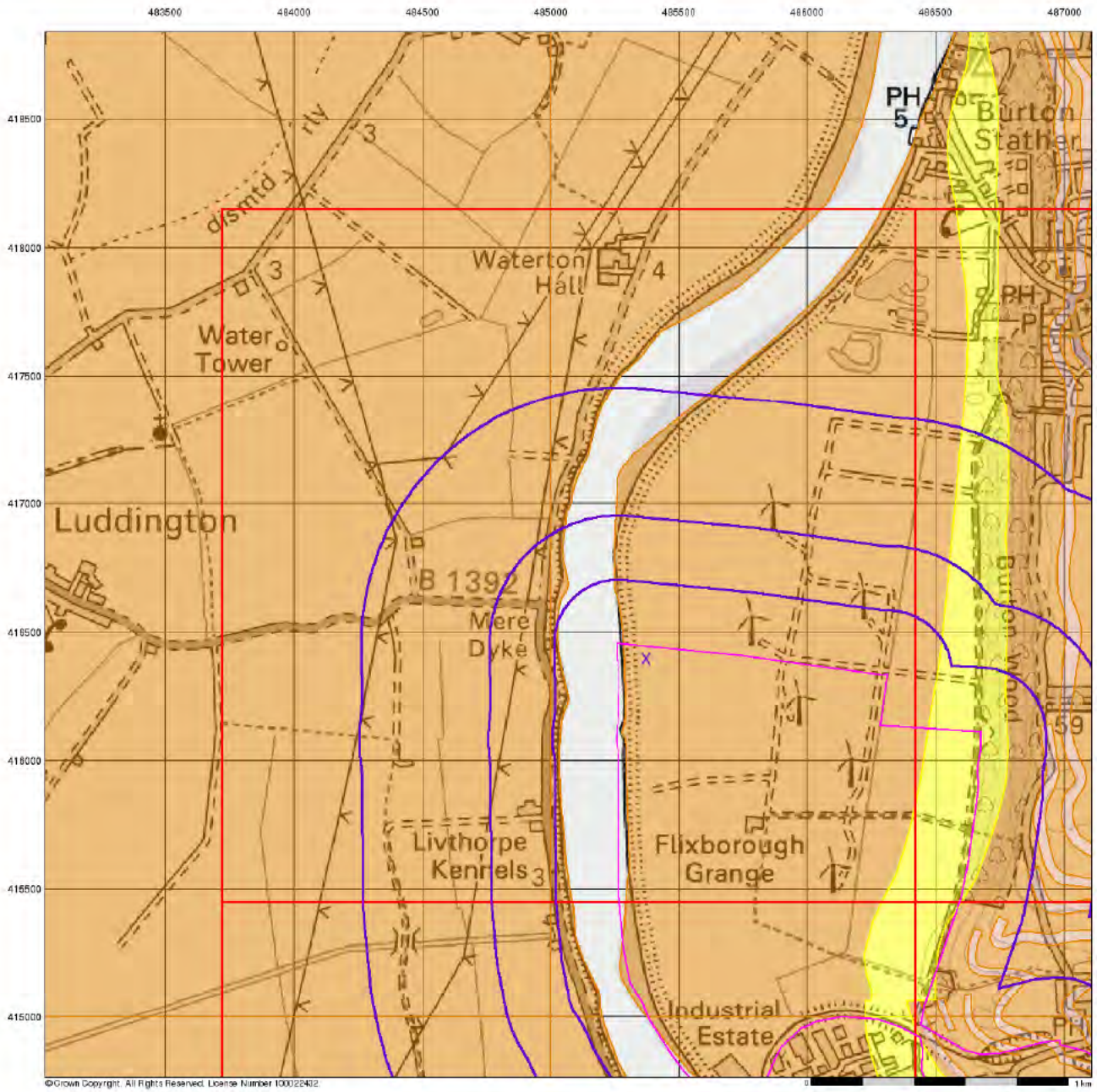


# Envirocheck

LANDMARK INFORMATION GROUP

## Bedrock Aquifer Designation

### General

Specified Site | Specified Buffer(s) | Bearing Reference Point | Slice | Map ID

### Agency and Hydrological

**Geological Classes**

- Principal Aquifer
- Secondary A Aquifer
- Secondary B Aquifer
- Secondary Undifferentiated
- Unproductive Strata
- Unknown
- Unknown (Lakes and Landslip)

### Site Sensitivity Context Map - Slice I

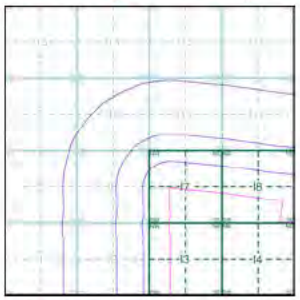


### Order Details

| | |
|---|---|
| Order Number: | 269869084_1_1 |
| Customer Ref: | MAN25291 |
| National Grid Reference: | 485370, 416400 |
| Slice: | I |
| Site Area (Ha): | 598.7 |
| Search Buffer (m): | 1000 |

### Site Details

Site at 487768,412414

Landmark INFORMATION GROUP
Tel 0844 844 9952
Fax 0844 844 9951
Web [redacted]

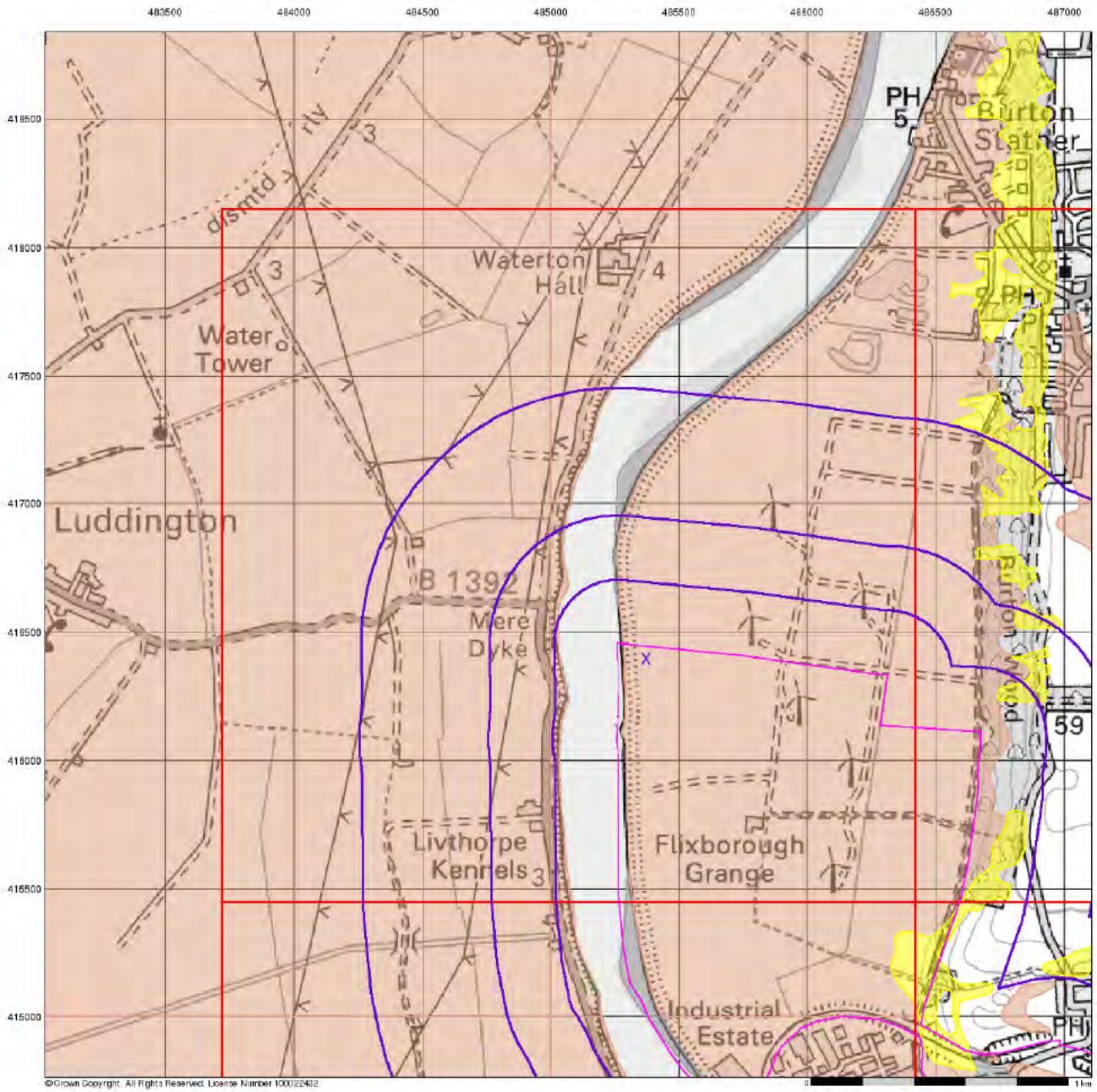


# Envirocheck

LANDMARK INFORMATION GROUP

## Superficial Aquifer Designation

### General

Specified Site | Specified Buffer(s) | Bearing Reference Point
Slice | Map ID

### Agency and Hydrological

**Geological Classes**

- Principal Aquifer
- Secondary A Aquifer
- Secondary B Aquifer
- Secondary Undifferentiated
- Unproductive Strata
- Unknown
- Unknown (Lakes and Landslip)

### Site Sensitivity Context Map - Slice I

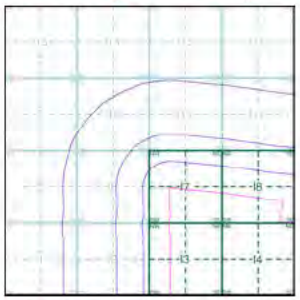


### Order Details

| | |
|---|---|
| Order Number: | 269869084_1_1 |
| Customer Ref: | MAN25291 |
| National Grid Reference: | 485370, 416400 |
| Slice: | I |
| Site Area (Ha): | 598.7 |
| Search Buffer (m): | 1000 |

### Site Details

Site at 487768,412414

Landmark INFORMATION GROUP
Tel 0844 844 9952
Fax 0844 844 9951
Web [redacted]

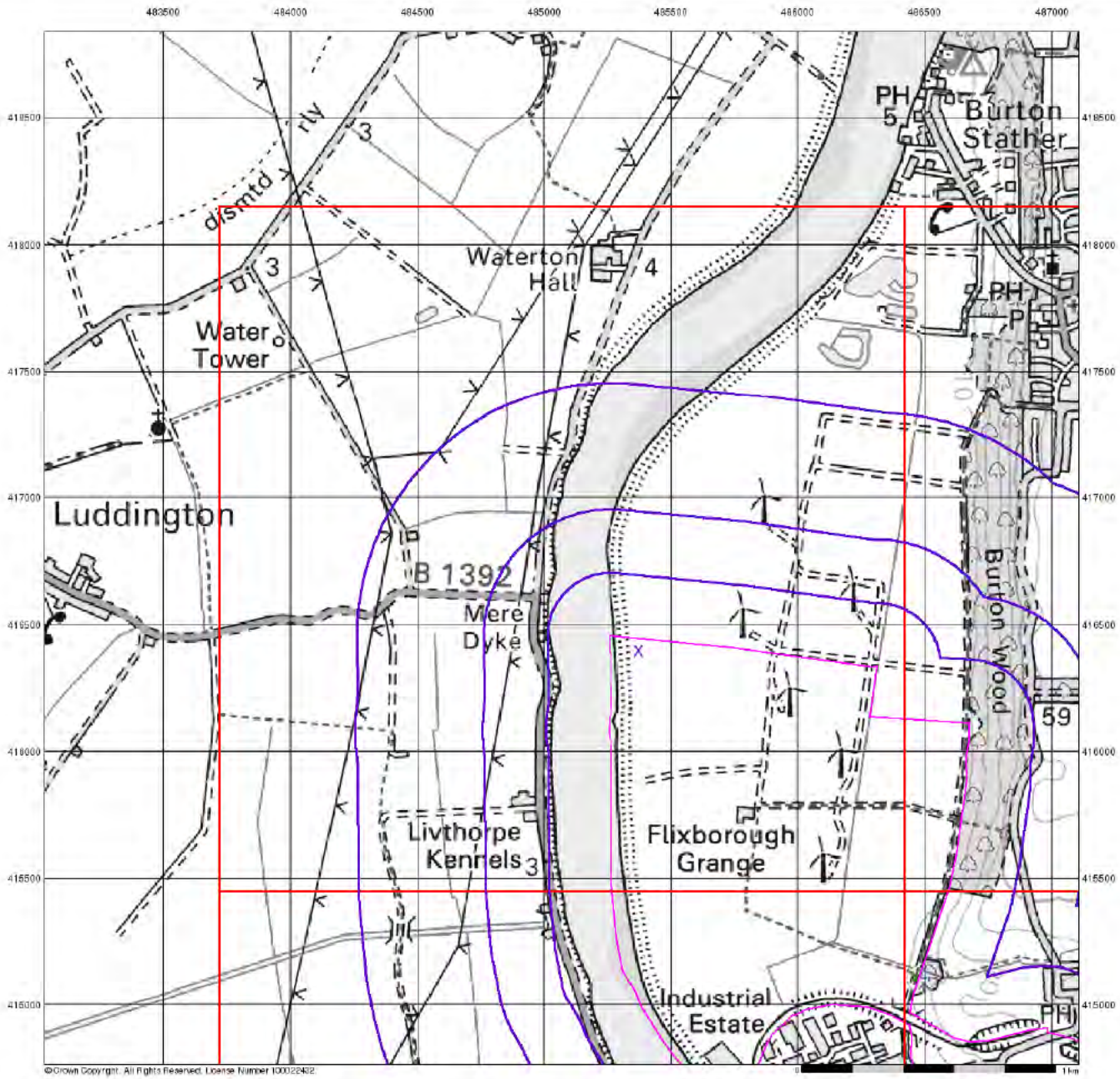


# Envirocheck

LANDMARK INFORMATION GROUP

## Source Protection Zones

### General

Specified Site | Specified Buffer(s) | Bearing Reference Point
Slice | Map ID

### Agency and Hydrological

- Inner zone (Zone 1)
- Inner zone - subsurface activity only (Zone 1c)
- Outer zone (Zone 2)
- Outer zone - subsurface activity only (Zone 2c)
- Total catchment (Zone 3)
- Total catchment - subsurface activity only (Zone 3c)
- Special interest (Zone 4)

### Site Sensitivity Context Map - Slice I

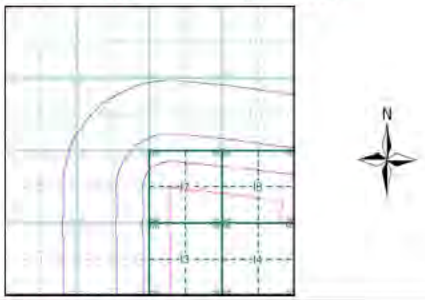


### Order Details

| | |
|---|---|
| Order Number: | 269869084_1_1 |
| Customer Ref: | MAN25291 |
| National Grid Reference: | 485370, 416400 |
| Slice: | I |
| Site Area (Ha): | 598.7 |
| Search Buffer (m): | 1000 |

### Site Details

Site at 487768,412414

Landmark INFORMATION GROUP
Tel 0844 844 9952
Fax 0844 844 9951
Web [redacted]

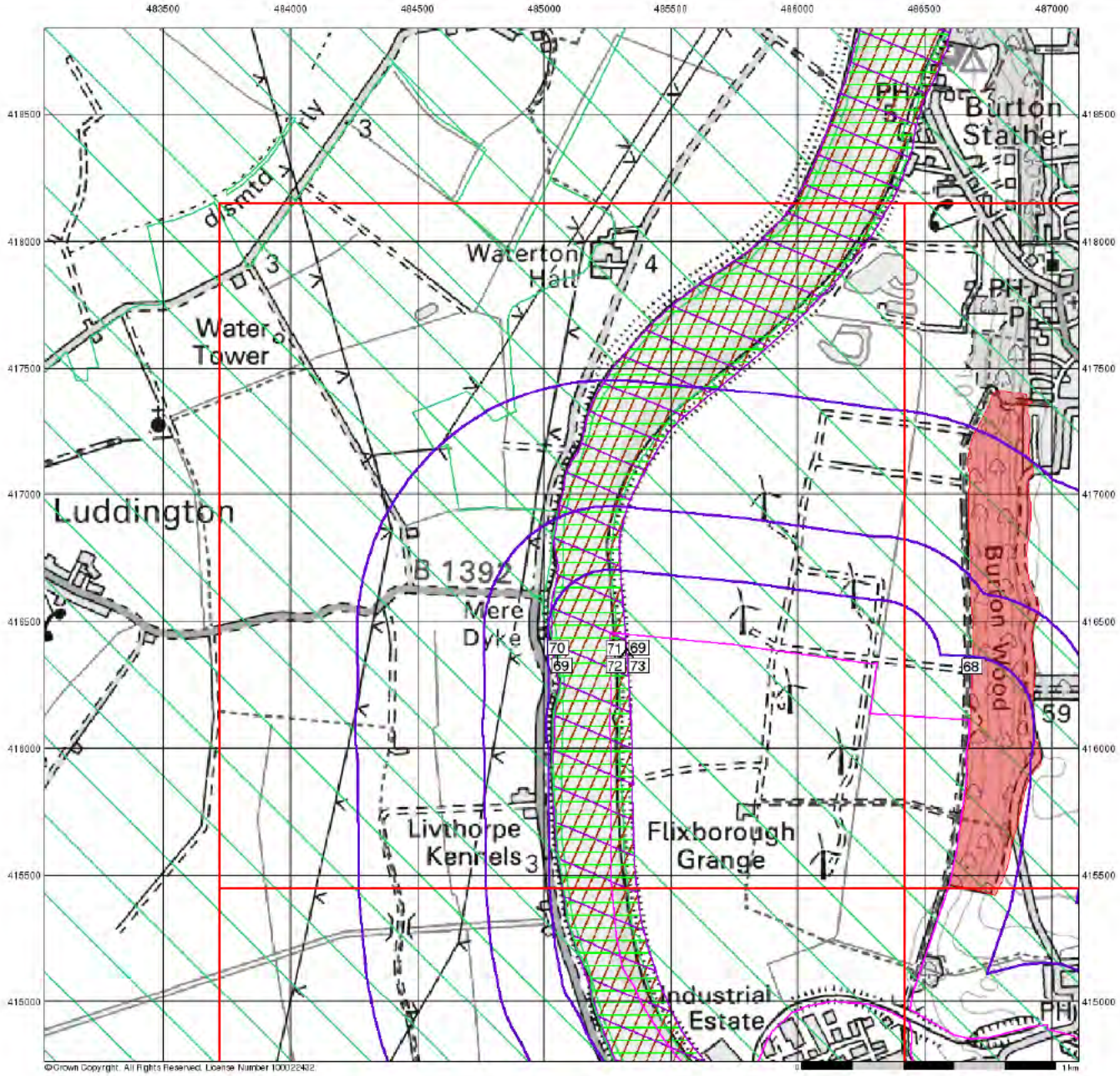


# Envirocheck

LANDMARK INFORMATION GROUP

## Sensitive Land Uses

### General

Specified Site | Specified Buffer(s) | Bearing Reference Point
Slice | Map ID

### Sensitive Land Uses

- Ancient Woodland
- Area of Adopted Green Belt
- Area of Unadopted Green Belt
- Area of Outstanding Natural Beauty
- Environmentally Sensitive Area
- Forest Park
- Local Nature Reserve
- Marine Nature Reserve
- National Nature Reserve
- National Park
- Nitrate Sensitive Area
- Nitrate Vulnerable Zone
- Remset Site
- Site of Special Scientific Interest
- Special Area of Conservation
- Special Protection Area
- World Heritage Sites

### Site Sensitivity Context Map - Slice I

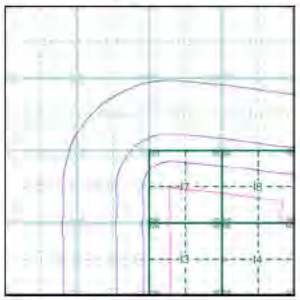


### Order Details

| | |
|---|---|
| Order Number: | 269869084_1_1 |
| Customer Ref: | MAN25291 |
| National Grid Reference: | 485370, 416400 |
| Slice: | I |
| Site Area (Ha): | 598.7 |
| Search Buffer (m): | 1000 |

### Site Details

Site at 487768,412414

Landmark INFORMATION GROUP
Tel 0844 844 9952
Fax 0844 844 9951
Web [redacted]

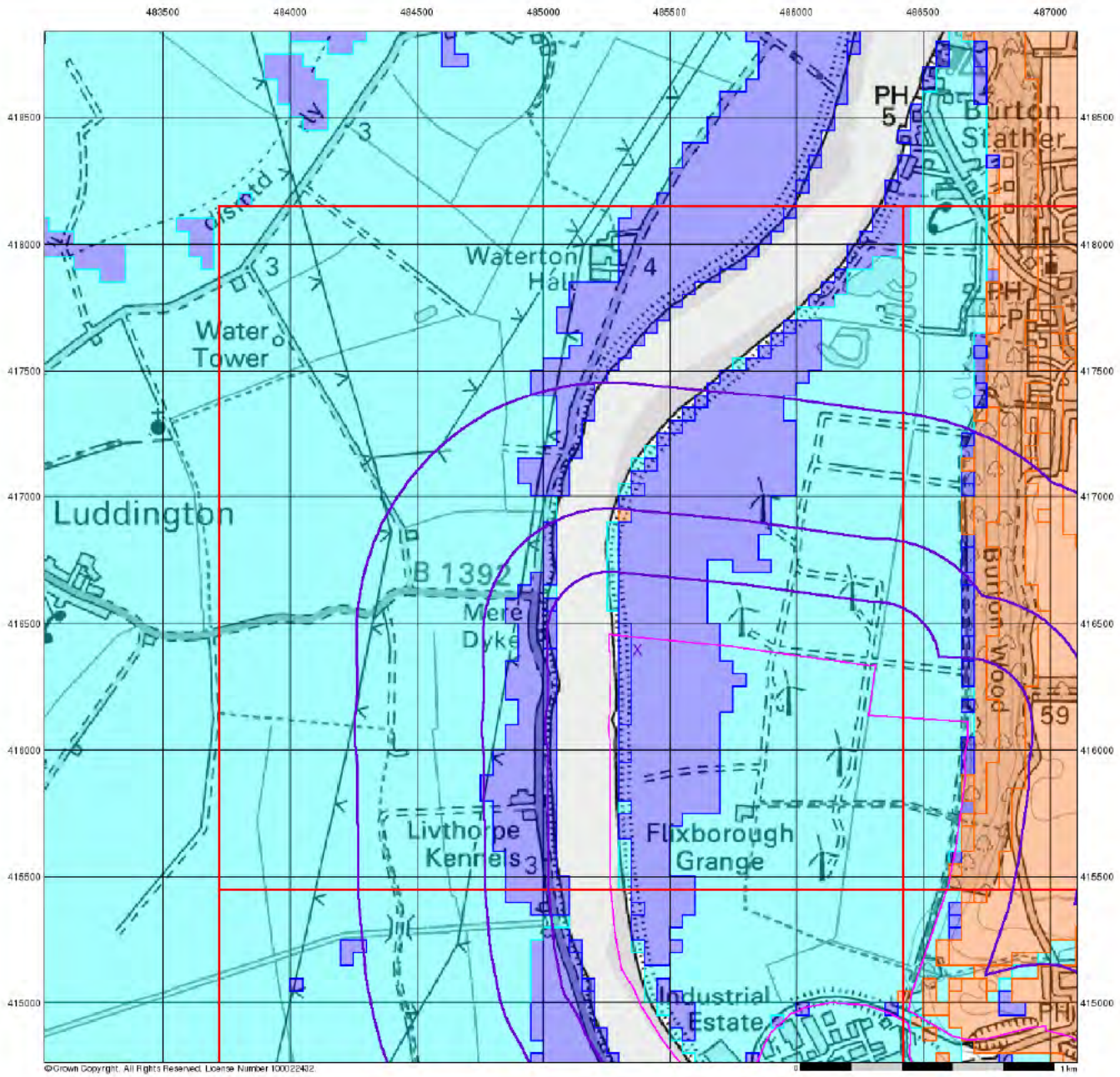


# Envirocheck®

LANDMARK INFORMATION GROUP

## BGS Flood GFS Data

### General

Specified Site | Specified Buffer(s) | Bearing Reference Point | Slice

### Agency and Hydrological (Flood)

- Limited Potential for Groundwater Flooding to Occur
- Potential for Groundwater Flooding of Property Situated Below Ground Level
- Potential for Groundwater Flooding to Occur at Surface

## Site Sensitivity Context Map - Slice I

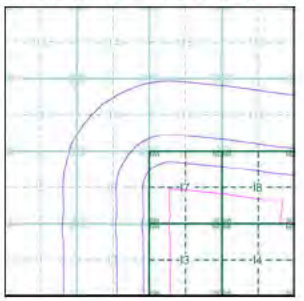


## Order Details

| | |
|---|---|
| Order Number: | 269869084_1_1 |
| Customer Ref: | MAN25291 |
| National Grid Reference: | 485370, 416400 |
| Slice: | I |
| Site Area (Ha): | 598.7 |
| Search Buffer (m): | 1000 |

## Site Details

Site at 487768,412414

Landmark INFORMATION GROUP
Tel 0844 844 9952
Fax 0844 844 9951
Web [redacted]

# Envirocheck® Report:

## Datasheet

### Order Details:

**Order Number:**
269869084_1_1

**Customer Reference:**
MAN25291

**National Grid Reference:**
485370, 416400

**Slice:**
I

**Site Area (Ha):**
598.7

**Search Buffer (m):**
1000

### Site Details:

Site at 487768,412414

### Client Details:

Ms S Devons
ERM
11th Floor
5 Exchange Quay
Manchester
M5 3EF

Envirocheck®
LANDMARK INFORMATION GROUP®

# Contents


| Report Section | Page Number |
|---|---|
| Summary | - |
| Agency & Hydrological | 1 |
| Waste | 26 |
| Hazardous Substances | - |
| Geological | 27 |
| Industrial Land Use | - |
| Sensitive Land Use | 29 |
| Data Currency | 30 |
| Data Suppliers | 35 |
| Useful Contacts | 36 |


**Introduction**

The Environment Act 1995 has made site sensitivity a key issue, as the legislation pays as much attention to the pathways by which contamination could spread, and to the vulnerable targets of contamination, as it does the potential sources of contamination.
For this reason, Landmark's Site Sensitivity maps and Datasheet(s) place great emphasis on statutory data provided by the Environment Agency/Natural Resources Wales and the Scottish Environment Protection Agency; it also incorporates data from Natural England (and the Scottish and Welsh equivalents) and Local Authorities; and highlights hydrogeological features required by environmental and geotechnical consultants. It does not include any information concerning past uses of land. The datasheet is produced by querying the Landmark database to a distance defined by the client from a site boundary provided by the client.
In this datasheet the National Grid References (NGRs) are rounded to the nearest 10m in accordance with Landmark's agreements with a number of Data Suppliers.


**Copyright Notice**

© Landmark Information Group Limited 2020. The Copyright on the information and data and its format as contained in this Envirocheck® Report ("Report") is the property of Landmark Information Group Limited ("Landmark") and several other Data Providers, including (but not limited to) Ordnance Survey, British Geological Survey, the Environment Agency/Natural Resources Wales and Natural England, and must not be reproduced in whole or in part by photocopying or any other method. The Report is supplied under Landmark's Terms and Conditions accepted by the Customer.
A copy of Landmark's Terms and Conditions can be found with the Index Map for this report. Additional copies of the Report may be obtained from Landmark, subject to Landmark's charges in force from time to time. The Copyright, design rights and any other intellectual rights shall remain the exclusive property of Landmark and /or other Data providers, whose Copyright material has been included in this Report.
© Environment Agency & United Kingdom Research and Innovation 2020. © Natural Resources Wales & United Kingdom Research and Innovation 2020.

**Natural England Copyright Notice**

Site of Special Scientific Interest, National Nature Reserve, Ramsar, Special Protection Area, Special Conservation Area, Marine Nature Reserve data (derived from Ordnance Survey 1:10000 raster) is provided by, and used with the permission of, Natural England who retain the copyright and Intellectual Property Rights for the data.

**Scottish Natural Heritage Copyright**

Contains SNH information licensed under the Open Government Licence v3 0.

**Ove Arup Copyright Notice**

The Mining Instability data was obtained on licence from Ove Arup & Partners Limited (for further information, contact mining review@arup com). No reproduction or further use of such Data is to be made without the prior written consent of Ove Arup & Partners Limited. The supplied Mining Instability data is derived from publicly available records and other third party sources and neither Ove Arup & Partners nor Landmark warrant the accuracy or completeness of such information or data.

**Stantec Copyright Notice**

The cavity data presented has been extracted from the PBA (now Stantec UK Ltd) enhanced version of the original DEFRA national cavity databases. Stantec UK Ltd retain the copyright & intellectual property rights in the data. Whilst all reasonable efforts are made to check that the information contained in the cavity databases is accurate we do not warrant that the data is complete or error free. The information is based upon our own researches and those collated from a number of external sources and is continually being augmented and updated by Stantec UK Ltd. In no event shall Stantec UK Ltd or Landmark be liable for any loss or damage including, without limitation, indirect or consequential loss or damage arising from the use of this data.

**Radon Potential dataset Copyright Notice**

Information supplied from a joint dataset compiled by The British Geological Survey and Public Health England.

**Natural Resources Wales Copyright Notice**

Contains Natural Resources Wales information © Natural Resources Wales and Database Right. All rights Reserved. Contains Ordnance Survey Data. Ordnance Survey Licence number 100019741. Crown Copyright and Database Right. Contains Natural Resources Wales information © Natural Resources Wales and Database Right. All rights Reserved. Some features of this information are based on digital spatial data licensed from the Centre for Ecology & Hydrology © NERC (CEH). Defra, Met Office and DARD Rivers Agency © Crown copyright. © Cranfield University. © James Hutton Institute. Contains OS data © Crown copyright and database right 2020. Land & Property Services © Crown copyright and database right.


**Report Version v53.0**

Envirocheck®
LANDMARK INFORMATION GROUP

# Summary

| Data Type | Page Number | On Site | 0 to 250m | 251 to 500m | 501 to 1000m (*up to 2000m) |
|---|---|---|---|---|---|
| **Agency & Hydrological** | | | | | |
| BGS Groundwater Flooding Susceptibility | pg 1 | Yes | Yes | Yes | n/a |
| Contaminated Land Register Entries and Notices | | | | | |
| Discharge Consents | pg 4 | | | 2 | 3 |
| Prosecutions Relating to Controlled Waters | | | n/a | n/a | n/a |
| Enforcement and Prohibition Notices | | | | | |
| Integrated Pollution Controls | | | | | |
| Integrated Pollution Prevention And Control | | | | | |
| Local Authority Integrated Pollution Prevention And Control | | | | | |
| Local Authority Pollution Prevention and Controls | | | | | |
| Local Authority Pollution Prevention and Control Enforcements | | | | | |
| Nearest Surface Water Feature | | Yes | | | |
| Pollution Incidents to Controlled Waters | | | | | |
| Prosecutions Relating to Authorised Processes | | | | | |
| Registered Radioactive Substances | | | | | |
| River Quality | pg 6 | | 1 | | |
| River Quality Biology Sampling Points | | | | | |
| River Quality Chemistry Sampling Points | | | | | |
| Substantiated Pollution Incident Register | | | | | |
| Water Abstractions | pg 6 | 3 | | | (*6) |
| Water Industry Act Referrals | | | | | |
| Groundwater Vulnerability Map | pg 8 | Yes | n/a | n/a | n/a |
| Groundwater Vulnerability - Soluble Rock Risk | pg 16 | 3 | n/a | n/a | n/a |
| Bedrock Aquifer Designations | pg 16 | Yes | n/a | n/a | n/a |
| Superficial Aquifer Designations | pg 17 | Yes | n/a | n/a | n/a |
| Source Protection Zones | | | | | |
| Extreme Flooding from Rivers or Sea without Defences | pg 17 | Yes | Yes | n/a | n/a |
| Flooding from Rivers or Sea without Defences | pg 18 | Yes | Yes | n/a | n/a |
| Areas Benefiting from Flood Defences | pg 18 | Yes | Yes | n/a | n/a |
| Flood Water Storage Areas | | | | n/a | n/a |
| Flood Defences | pg 18 | Yes | Yes | n/a | n/a |
| OS Water Network Lines | pg 18 | 15 | 10 | 13 | 25 |

Envirocheck®
LANDMARK INFORMATION GROUP

# Summary

| Data Type | Page Number | On Site | 0 to 250m | 251 to 500m | 501 to 1000m (*up to 2000m) |
|---|---|---|---|---|---|
| **Waste** | | | | | |
| BGS Recorded Landfill Sites | | | | | |
| Historical Landfill Sites | | | | | |
| Integrated Pollution Control Registered Waste Sites | | | | | |
| Licensed Waste Management Facilities (Landfill Boundaries) | | | | | |
| Licensed Waste Management Facilities (Locations) | | | | | |
| Local Authority Landfill Coverage | pg 26 | 1 | n/a | n/a | n/a |
| Local Authority Recorded Landfill Sites | | | | | |
| Registered Landfill Sites | | | | | |
| Registered Waste Transfer Sites | | | | | |
| Registered Waste Treatment or Disposal Sites | | | | | |
| **Hazardous Substances** | | | | | |
| Control of Major Accident Hazards Sites (COMAH) | | | | | |
| Explosive Sites | | | | | |
| Notification of Installations Handling Hazardous Substances (NIHHS) | | | | | |
| Planning Hazardous Substance Consents | | | | | |
| Planning Hazardous Substance Enforcements | | | | | |
| **Geological** | | | | | |
| BGS 1:625,000 Solid Geology | pg 27 | Yes | n/a | n/a | n/a |
| BGS Recorded Mineral Sites | | | | | |
| CBSCB Compensation District | | | n/a | n/a | n/a |
| Coal Mining Affected Areas | | | n/a | n/a | n/a |
| Mining Instability | | | n/a | n/a | n/a |
| Man-Made Mining Cavities | | | | | |
| Natural Cavities | | | | | |
| Non Coal Mining Areas of Great Britain | | | | n/a | n/a |
| Potential for Collapsible Ground Stability Hazards | | | | n/a | n/a |
| Potential for Compressible Ground Stability Hazards | pg 27 | Yes | Yes | n/a | n/a |
| Potential for Ground Dissolution Stability Hazards | | | | n/a | n/a |
| Potential for Landslide Ground Stability Hazards | pg 27 | Yes | Yes | n/a | n/a |
| Potential for Running Sand Ground Stability Hazards | pg 27 | Yes | Yes | n/a | n/a |
| Potential for Shrinking or Swelling Clay Ground Stability Hazards | pg 27 | Yes | Yes | n/a | n/a |
| Radon Potential - Radon Affected Areas | | | n/a | n/a | n/a |
| Radon Potential - Radon Protection Measures | | | n/a | n/a | n/a |

Envirocheck®
LANDMARK INFORMATION GROUP

# Summary

| Data Type | Page Number | On Site | 0 to 250m | 251 to 500m | 501 to 1000m (*up to 2000m) |
|---|---|---|---|---|---|
| **Industrial Land Use** | | | | | |
| Contemporary Trade Directory Entries | | | | | |
| Fuel Station Entries | | | | | |
| Gas Pipelines | | | | | |
| Underground Electrical Cables | | | | | |
| **Sensitive Land Use** | | | | | |
| Ancient Woodland | pg 29 | 1 | | | |
| Areas of Adopted Green Belt | | | | | |
| Areas of Unadopted Green Belt | | | | | |
| Areas of Outstanding Natural Beauty | | | | | |
| Environmentally Sensitive Areas | | | | | |
| Forest Parks | | | | | |
| Local Nature Reserves | | | | | |
| Marine Nature Reserves | | | | | |
| National Nature Reserves | | | | | |
| National Parks | | | | | |
| Nitrate Sensitive Areas | | | | | |
| Nitrate Vulnerable Zones | pg 29 | 1 | 1 | | |
| Ramsar Sites | pg 29 | 1 | | | |
| Sites of Special Scientific Interest | pg 29 | 1 | | | |
| Special Areas of Conservation | pg 29 | 1 | | | |
| Special Protection Areas | | | | | |
| World Heritage Sites | | | | | |

| Map ID | Details | Quadrant Reference (Compass Direction) | Estimated Distance From Site | Contact | NGR |
|---|---|---|---|---|---|
| | **BGS Groundwater Flooding Susceptibility**<br>Flooding Type: Potential for Groundwater Flooding of Property Situated Below Ground Level | (S) | 0 | 1 | 485900<br>414950 |
| | **BGS Groundwater Flooding Susceptibility**<br>Flooding Type: Limited Potential for Groundwater Flooding to Occur | (SE) | 0 | 1 | 486450<br>414950 |
| | **BGS Groundwater Flooding Susceptibility**<br>Flooding Type: Potential for Groundwater Flooding to Occur at Surface | (S) | 0 | 1 | 485600<br>415000 |
| | **BGS Groundwater Flooding Susceptibility**<br>Flooding Type: Limited Potential for Groundwater Flooding to Occur | (E) | 0 | 1 | 486750<br>416396 |
| | **BGS Groundwater Flooding Susceptibility**<br>Flooding Type: Potential for Groundwater Flooding of Property Situated Below Ground Level | (SE) | 0 | 1 | 486600<br>415600 |
| | **BGS Groundwater Flooding Susceptibility**<br>Flooding Type: Potential for Groundwater Flooding of Property Situated Below Ground Level | I7SW<br>(W) | 0 | 1 | 485350<br>416396 |
| | **BGS Groundwater Flooding Susceptibility**<br>Flooding Type: Potential for Groundwater Flooding to Occur at Surface | I3NW<br>(S) | 0 | 1 | 485350<br>415800 |
| | **BGS Groundwater Flooding Susceptibility**<br>Flooding Type: Potential for Groundwater Flooding of Property Situated Below Ground Level | (SE) | 0 | 1 | 486650<br>415800 |
| | **BGS Groundwater Flooding Susceptibility**<br>Flooding Type: Potential for Groundwater Flooding to Occur at Surface | I7NE<br>(E) | 0 | 1 | 485650<br>416500 |
| | **BGS Groundwater Flooding Susceptibility**<br>Flooding Type: Potential for Groundwater Flooding to Occur at Surface | I3SW<br>(S) | 0 | 1 | 485350<br>415650 |
| | **BGS Groundwater Flooding Susceptibility**<br>Flooding Type: Potential for Groundwater Flooding of Property Situated Below Ground Level | (S) | 0 | 1 | 485800<br>414800 |
| | **BGS Groundwater Flooding Susceptibility**<br>Flooding Type: Potential for Groundwater Flooding to Occur at Surface | (S) | 0 | 1 | 485500<br>414900 |
| | **BGS Groundwater Flooding Susceptibility**<br>Flooding Type: Potential for Groundwater Flooding of Property Situated Below Ground Level | (SE) | 0 | 1 | 486800<br>414800 |
| | **BGS Groundwater Flooding Susceptibility**<br>Flooding Type: Limited Potential for Groundwater Flooding to Occur | (SE) | 0 | 1 | 487000<br>414800 |
| | **BGS Groundwater Flooding Susceptibility**<br>Flooding Type: Limited Potential for Groundwater Flooding to Occur | (SE) | 0 | 1 | 486400<br>415050 |
| | **BGS Groundwater Flooding Susceptibility**<br>Flooding Type: Potential for Groundwater Flooding to Occur at Surface | (S) | 0 | 1 | 485374<br>415250 |
| | **BGS Groundwater Flooding Susceptibility**<br>Flooding Type: Potential for Groundwater Flooding of Property Situated Below Ground Level | (E) | 0 | 1 | 486650<br>416050 |
| | **BGS Groundwater Flooding Susceptibility**<br>Flooding Type: Potential for Groundwater Flooding of Property Situated Below Ground Level | (S) | 0 | 1 | 485450<br>415100 |
| | **BGS Groundwater Flooding Susceptibility**<br>Flooding Type: Potential for Groundwater Flooding of Property Situated Below Ground Level | (S) | 0 | 1 | 485500<br>415000 |
| | **BGS Groundwater Flooding Susceptibility**<br>Flooding Type: Limited Potential for Groundwater Flooding to Occur | (SE) | 0 | 1 | 486500<br>414900 |
| | **BGS Groundwater Flooding Susceptibility**<br>Flooding Type: Limited Potential for Groundwater Flooding to Occur | (SE) | 0 | 1 | 486600<br>415550 |
| | **BGS Groundwater Flooding Susceptibility**<br>Flooding Type: Potential for Groundwater Flooding of Property Situated Below Ground Level | (E) | 0 | 1 | 486650<br>416000 |

| Map ID | Details | Quadrant Reference (Compass Direction) | Estimated Distance From Site | Contact | NGR |
|---|---|---|---|---|---|
| | **BGS Groundwater Flooding Susceptibility**<br>Flooding Type: Limited Potential for Groundwater Flooding to Occur | (SE) | 0 | 1 | 486600 415000 |
| | **BGS Groundwater Flooding Susceptibility**<br>Flooding Type: Potential for Groundwater Flooding of Property Situated Below Ground Level | I7SW (NW) | 0 | 1 | 485374 416396 |
| | **BGS Groundwater Flooding Susceptibility**<br>Flooding Type: Potential for Groundwater Flooding to Occur at Surface | (S) | 0 | 1 | 485450 415000 |
| | **BGS Groundwater Flooding Susceptibility**<br>Flooding Type: Potential for Groundwater Flooding of Property Situated Below Ground Level | (SE) | 0 | 1 | 486000 415000 |
| | **BGS Groundwater Flooding Susceptibility**<br>Flooding Type: Potential for Groundwater Flooding of Property Situated Below Ground Level | (SE) | 0 | 1 | 486350 415000 |
| | **BGS Groundwater Flooding Susceptibility**<br>Flooding Type: Potential for Groundwater Flooding of Property Situated Below Ground Level | (S) | 0 | 1 | 485374 415400 |
| | **BGS Groundwater Flooding Susceptibility**<br>Flooding Type: Limited Potential for Groundwater Flooding to Occur | (E) | 0 | 1 | 486650 415900 |
| | **BGS Groundwater Flooding Susceptibility**<br>Flooding Type: Potential for Groundwater Flooding of Property Situated Below Ground Level | I3NW (S) | 0 | 1 | 485350 416000 |
| | **BGS Groundwater Flooding Susceptibility**<br>Flooding Type: Limited Potential for Groundwater Flooding to Occur | (SE) | 0 | 1 | 486550 414800 |
| | **BGS Groundwater Flooding Susceptibility**<br>Flooding Type: Limited Potential for Groundwater Flooding to Occur | (E) | 0 | 1 | 486900 416250 |
| | **BGS Groundwater Flooding Susceptibility**<br>Flooding Type: Limited Potential for Groundwater Flooding to Occur | (SE) | 4 | 1 | 486650 415750 |
| | **BGS Groundwater Flooding Susceptibility**<br>Flooding Type: Limited Potential for Groundwater Flooding to Occur | (SE) | 11 | 1 | 486650 415700 |
| | **BGS Groundwater Flooding Susceptibility**<br>Flooding Type: Limited Potential for Groundwater Flooding to Occur | (SE) | 12 | 1 | 486500 415000 |
| | **BGS Groundwater Flooding Susceptibility**<br>Flooding Type: Potential for Groundwater Flooding of Property Situated Below Ground Level | (SE) | 22 | 1 | 486600 415400 |
| | **BGS Groundwater Flooding Susceptibility**<br>Flooding Type: Limited Potential for Groundwater Flooding to Occur | (E) | 24 | 1 | 486700 416396 |
| | **BGS Groundwater Flooding Susceptibility**<br>Flooding Type: Limited Potential for Groundwater Flooding to Occur | (SE) | 24 | 1 | 486550 415250 |
| | **BGS Groundwater Flooding Susceptibility**<br>Flooding Type: Limited Potential for Groundwater Flooding to Occur | (SE) | 25 | 1 | 486500 415100 |
| | **BGS Groundwater Flooding Susceptibility**<br>Flooding Type: Potential for Groundwater Flooding of Property Situated Below Ground Level | (E) | 36 | 1 | 486650 416200 |
| | **BGS Groundwater Flooding Susceptibility**<br>Flooding Type: Potential for Groundwater Flooding of Property Situated Below Ground Level | (SE) | 39 | 1 | 486600 415350 |
| | **BGS Groundwater Flooding Susceptibility**<br>Flooding Type: Potential for Groundwater Flooding of Property Situated Below Ground Level | (SE) | 52 | 1 | 486800 415000 |
| | **BGS Groundwater Flooding Susceptibility**<br>Flooding Type: Limited Potential for Groundwater Flooding to Occur | (SE) | 54 | 1 | 486650 415450 |
| | **BGS Groundwater Flooding Susceptibility**<br>Flooding Type: Potential for Groundwater Flooding of Property Situated Below Ground Level | (SE) | 55 | 1 | 486600 415300 |

| Map ID | Details | Quadrant Reference (Compass Direction) | Estimated Distance From Site | Contact | NGR |
|---|---|---|---|---|---|
| | **BGS Groundwater Flooding Susceptibility**<br>Flooding Type: Limited Potential for Groundwater Flooding to Occur | (SE) | 94 | 1 | 486850 415100 |
| | **BGS Groundwater Flooding Susceptibility**<br>Flooding Type: Potential for Groundwater Flooding to Occur at Surface | I7NW (NW) | 96 | 1 | 485300 416550 |
| | **BGS Groundwater Flooding Susceptibility**<br>Flooding Type: Limited Potential for Groundwater Flooding to Occur | (SE) | 106 | 1 | 486650 415100 |
| | **BGS Groundwater Flooding Susceptibility**<br>Flooding Type: Potential for Groundwater Flooding of Property Situated Below Ground Level | (SE) | 113 | 1 | 486800 415050 |
| | **BGS Groundwater Flooding Susceptibility**<br>Flooding Type: Potential for Groundwater Flooding of Property Situated Below Ground Level | (S) | 117 | 1 | 485200 415100 |
| | **BGS Groundwater Flooding Susceptibility**<br>Flooding Type: Limited Potential for Groundwater Flooding to Occur | (SE) | 120 | 1 | 486600 415100 |
| | **BGS Groundwater Flooding Susceptibility**<br>Flooding Type: Potential for Groundwater Flooding of Property Situated Below Ground Level | (S) | 122 | 1 | 485200 415000 |
| | **BGS Groundwater Flooding Susceptibility**<br>Flooding Type: Potential for Groundwater Flooding to Occur at Surface | (SE) | 126 | 1 | 486750 415050 |
| | **BGS Groundwater Flooding Susceptibility**<br>Flooding Type: Potential for Groundwater Flooding of Property Situated Below Ground Level | (E) | 136 | 1 | 486650 416350 |
| | **BGS Groundwater Flooding Susceptibility**<br>Flooding Type: Potential for Groundwater Flooding of Property Situated Below Ground Level | (S) | 138 | 1 | 485150 415250 |
| | **BGS Groundwater Flooding Susceptibility**<br>Flooding Type: Potential for Groundwater Flooding of Property Situated Below Ground Level | (S) | 140 | 1 | 485100 415300 |
| | **BGS Groundwater Flooding Susceptibility**<br>Flooding Type: Potential for Groundwater Flooding to Occur at Surface | (SE) | 162 | 1 | 486800 415100 |
| | **BGS Groundwater Flooding Susceptibility**<br>Flooding Type: Potential for Groundwater Flooding of Property Situated Below Ground Level | I6SE (W) | 167 | 1 | 485050 416396 |
| | **BGS Groundwater Flooding Susceptibility**<br>Flooding Type: Limited Potential for Groundwater Flooding to Occur | (SE) | 175 | 1 | 486700 415150 |
| | **BGS Groundwater Flooding Susceptibility**<br>Flooding Type: Potential for Groundwater Flooding to Occur at Surface | (S) | 178 | 1 | 485100 415350 |
| | **BGS Groundwater Flooding Susceptibility**<br>Flooding Type: Potential for Groundwater Flooding to Occur at Surface | (SE) | 196 | 1 | 486850 415150 |
| | **BGS Groundwater Flooding Susceptibility**<br>Flooding Type: Potential for Groundwater Flooding of Property Situated Below Ground Level | I6SE (W) | 211 | 1 | 485050 416400 |
| | **BGS Groundwater Flooding Susceptibility**<br>Flooding Type: Potential for Groundwater Flooding of Property Situated Below Ground Level | I6NE (NW) | 232 | 1 | 485050 416550 |
| | **BGS Groundwater Flooding Susceptibility**<br>Flooding Type: Potential for Groundwater Flooding of Property Situated Below Ground Level | (E) | 236 | 1 | 486650 416396 |
| | **BGS Groundwater Flooding Susceptibility**<br>Flooding Type: Potential for Groundwater Flooding to Occur at Surface | (SE) | 244 | 1 | 486950 415200 |
| | **BGS Groundwater Flooding Susceptibility**<br>Flooding Type: Limited Potential for Groundwater Flooding to Occur | (SE) | 246 | 1 | 486850 415200 |
| | **BGS Groundwater Flooding Susceptibility**<br>Flooding Type: Potential for Groundwater Flooding of Property Situated Below Ground Level | I6SE (W) | 255 | 1 | 485000 416396 |

| Map ID | Details | Quadrant Reference (Compass Direction) | Estimated Distance From Site | Contact | NGR |
|---|---|---|---|---|---|
| | **BGS Groundwater Flooding Susceptibility**<br>Flooding Type: Potential for Groundwater Flooding to Occur at Surface | I6NE (NW) | 256 | 1 | 485050 416600 |
| | **BGS Groundwater Flooding Susceptibility**<br>Flooding Type: Limited Potential for Groundwater Flooding to Occur | (SE) | 271 | 1 | 487100 415250 |
| | **BGS Groundwater Flooding Susceptibility**<br>Flooding Type: Potential for Groundwater Flooding to Occur at Surface | I6SE (W) | 278 | 1 | 484900 416396 |
| | **BGS Groundwater Flooding Susceptibility**<br>Flooding Type: Potential for Groundwater Flooding of Property Situated Below Ground Level | (S) | 287 | 1 | 485000 415250 |
| | **BGS Groundwater Flooding Susceptibility**<br>Flooding Type: Potential for Groundwater Flooding of Property Situated Below Ground Level | I6NE (NW) | 288 | 1 | 485050 416650 |
| | **BGS Groundwater Flooding Susceptibility**<br>Flooding Type: Potential for Groundwater Flooding of Property Situated Below Ground Level | (E) | 336 | 1 | 486650 416450 |
| | **BGS Groundwater Flooding Susceptibility**<br>Flooding Type: Potential for Groundwater Flooding of Property Situated Below Ground Level | (S) | 340 | 1 | 485000 415000 |
| | **BGS Groundwater Flooding Susceptibility**<br>Flooding Type: Potential for Groundwater Flooding of Property Situated Below Ground Level | (SE) | 364 | 1 | 487100 415300 |
| | **BGS Groundwater Flooding Susceptibility**<br>Flooding Type: Potential for Groundwater Flooding to Occur at Surface | (S) | 386 | 1 | 484950 415000 |
| | **BGS Groundwater Flooding Susceptibility**<br>Flooding Type: Potential for Groundwater Flooding of Property Situated Below Ground Level | (S) | 432 | 1 | 485000 414800 |
| | **BGS Groundwater Flooding Susceptibility**<br>Flooding Type: Limited Potential for Groundwater Flooding to Occur | I11SW (N) | 448 | 1 | 485350 416900 |
| | **BGS Groundwater Flooding Susceptibility**<br>Flooding Type: Potential for Groundwater Flooding of Property Situated Below Ground Level | (E) | 462 | 1 | 486650 416650 |
| | **BGS Groundwater Flooding Susceptibility**<br>Flooding Type: Potential for Groundwater Flooding to Occur at Surface | I10SE (NW) | 493 | 1 | 485050 416900 |
| | **BGS Groundwater Flooding Susceptibility**<br>Flooding Type: Potential for Groundwater Flooding of Property Situated Below Ground Level | (E) | 497 | 1 | 486650 416700 |
| 1 | **Discharge Consents**<br>Operator: Mrs F O'Conner<br>Property Type: Not Given<br>Location: Lodge Farm, AMCOTTS, Lincolnshire<br>Authority: Environment Agency, Midlands Region<br>Catchment Area: Not Given<br>Reference: 3/28/84/1682 /1<br>Permit Version: Not Supplied<br>Effective Date: Not Supplied<br>Issued Date: 14th July 1971<br>Revocation Date: Not Supplied<br>Discharge Type: Sewage Effluent<br>Discharge Environment: Groundwater<br>Receiving Water: Not Supplied<br>**Status: Not Supplied**<br>Positional Accuracy: Located by supplier to within 100m | I2NE (SW) | 265 | 2 | 485001 415801 |

| Map ID | Details | Quadrant Reference (Compass Direction) | Estimated Distance From Site | Contact | NGR |
|---|---|---|---|---|---|
| 2 | **Discharge Consents**<br>Operator: J K Wolski<br>Property Type: DOMESTIC PROPERTY (SINGLE) (INCL FARM HOUSE)<br>Location: Mere Dyke Cottage, Luddington Road, Ancotts, Nr Scunthorpe<br>Authority: Environment Agency, Midlands Region<br>Catchment Area: Amcotts Catchment<br>Reference: S34/G/5/192<br>Permit Version: 1<br>Effective Date: 2nd October 1985<br>Issued Date: 2nd October 1985<br>Revocation Date: Not Supplied<br>Discharge Type: Sewage Discharges - Final/Treated Effluent - Not Water Company<br>Discharge Environment: Land/Soakaway<br>Receiving Water: Underground Strata<br>**Status: Pre National Rivers Authority Legislation where issue date < 01/09/1989**<br>Positional Accuracy: Located by supplier to within 100m | I6NE (NW) | 334 | 2 | 484990 416650 |
| 3 | **Discharge Consents**<br>Operator: Severn Trent Water Limited<br>Property Type: WWTW/SEWAGE TREATMENT WORKS (WATER COMPANY)<br>Location: Luddington Stw Carr Lane, Nr Luddington, Scunthorpe, South Humberside<br>Authority: Environment Agency, Midlands Region<br>Catchment Area: Amcotts Catchment<br>Reference: T/84/45535/R<br>Permit Version: 2<br>Effective Date: 1st January 2010<br>Issued Date: 24th September 2009<br>Revocation Date: Not Supplied<br>Discharge Type: Sewage Discharges - Final/Treated Effluent - Water Company<br>Discharge Environment: Freshwater Stream/River<br>Receiving Water: Waterton Drain<br>**Status: New Consent (Water Resources Act 1991, Section 88 & Schedule 10 as amended by Environment Act 1995)**<br>Positional Accuracy: Located by supplier to within 10m | I10SW (NW) | 903 | 2 | 484470 416890 |
| 3 | **Discharge Consents**<br>Operator: Severn Trent Water Limited<br>Property Type: WWTW/SEWAGE TREATMENT WORKS (WATER COMPANY)<br>Location: Luddington Stw Carr Lane, Nr Luddington, Scunthorpe, South Humberside<br>Authority: Environment Agency, Midlands Region<br>Catchment Area: Amcotts Catchment<br>Reference: T/84/45535/R<br>Permit Version: 1<br>Effective Date: 20th December 2001<br>Issued Date: 20th December 2001<br>Revocation Date: 31st December 2009<br>Discharge Type: Sewage Discharges - Final/Treated Effluent - Water Company<br>Discharge Environment: Freshwater Stream/River<br>Receiving Water: Waterton Drain<br>**Status: New Consent (Water Resources Act 1991, Section 88 & Schedule 10 as amended by Environment Act 1995)**<br>Positional Accuracy: Located by supplier to within 10m | I10SW (NW) | 903 | 2 | 484470 416890 |
| 3 | **Discharge Consents**<br>Operator: Severn Trent Water Limited<br>Property Type: WWTW/SEWAGE TREATMENT WORKS (WATER COMPANY)<br>Location: Luddington Stw Carr Lane, Nr Luddington, Scunthorpe, South Humberside<br>Authority: Environment Agency, Midlands Region<br>Catchment Area: Amcotts Catchment<br>Reference: T/84/12019/R<br>Permit Version: 1<br>Effective Date: 6th May 1986<br>Issued Date: 6th May 1986<br>Revocation Date: 19th December 2001<br>Discharge Type: Sewage Discharges - Final/Treated Effluent - Water Company<br>Discharge Environment: Freshwater Stream/River<br>Receiving Water: Waterton Drain<br>**Status: Modified (Water Resources Act 1991, Schedule 10 as amended by Environment Act 1995)**<br>Positional Accuracy: Located by supplier to within 100m | I10SW (NW) | 903 | 2 | 484470 416890 |
| | **Nearest Surface Water Feature** | I4SE (SE) | 0 | - | 486411 415510 |

| Map ID | Details | Quadrant Reference (Compass Direction) | Estimated Distance From Site | Contact | NGR |
|---|---|---|---|---|---|
| | **River Quality**<br>Name: Trent R<br>GQA Grade: River Quality C<br>Reach: A631 Gainsborough To Keadby<br>Estimated Distance (km): 62.9<br>Flow Rate: Flow greater than 80 cumecs<br>Flow Type: River<br>Year: 2000 | I7SW (W) | 67 | 2 | 485144 416434 |
| 4 | **Water Abstractions**<br>Operator: Norman Jackson (Flixborough) Limited<br>Licence Number: 03/28/81/0038/1<br>Permit Version: 1<br>Location: Flixborough Grange - Burton & Flixborough Drain<br>Authority: Environment Agency, Midlands Region<br>Abstraction: General Agriculture: Spray Irrigation - Direct<br>Abstraction Type: Water may be abstracted from a single point<br>Source: Surface<br>Daily Rate (m3): Not Supplied<br>Yearly Rate (m3): Not Supplied<br>Details: Flixborough Grange,Flixborough - Burton & Flixborough Drain<br>Authorised Start: 01 April<br>Authorised End: 01 October<br>Permit Start Date: 8th August 2003<br>Permit End Date: Not Supplied<br>Positional Accuracy: Located by supplier to within 10m | I4SE (SE) | 0 | 2 | 486210 415780 |
| 4 | **Water Abstractions**<br>Operator: Norman Jackson (Flixborough) Limited<br>Licence Number: 03/28/81/0038<br>Permit Version: 100<br>Location: Flixborough Grange - Burton & Flixborough Drain<br>Authority: Environment Agency, Midlands Region<br>Abstraction: General Agriculture: Spray Irrigation - Direct<br>Abstraction Type: Water may be abstracted from a single point<br>Source: Surface<br>Daily Rate (m3): 2200<br>Yearly Rate (m3): 60000<br>Details: Flixborough Grange,Flixborough - Burton & Flixborough Drain<br>Authorised Start: 01 April<br>Authorised End: 01 October<br>Permit Start Date: 6th September 1996<br>Permit End Date: Not Supplied<br>Positional Accuracy: Located by supplier to within 10m | I4SE (SE) | 0 | 2 | 486210 415780 |
| 4 | **Water Abstractions**<br>Operator: Norman Jackson (Flixborough) Limited<br>Licence Number: 03/28/81/00381<br>Permit Version: Not Supplied<br>Location: Flixborough Grange, Burton & Flixborough Drain<br>Authority: Environment Agency, Midlands Region<br>Abstraction: Spray Irrigation<br>Abstraction Type: Not Supplied<br>Source: Surface<br>Daily Rate (m3): 2200<br>Yearly Rate (m3): 60000<br>Details: Bottesford Beck Catchment<br>Authorised Start: Not Supplied<br>Authorised End: Not Supplied<br>Permit Start Date: Not Supplied<br>Permit End Date: Not Supplied<br>Positional Accuracy: Located by supplier to within 100m | I4SE (SE) | 0 | 2 | 486210 415780 |
| | **Water Abstractions**<br>Operator: Farmcare Trading Limited<br>Licence Number: 03/28/84/0031/R01<br>Permit Version: 3<br>Location: Carr Lane Drain<br>Authority: Environment Agency, Midlands Region<br>Abstraction: General Agriculture: Spray Irrigation - Direct<br>Abstraction Type: Water may be abstracted from a single point<br>Source: Surface<br>Daily Rate (m3): Not Supplied<br>Yearly Rate (m3): Not Supplied<br>Details: Carr Lane Drain<br>Authorised Start: 01 April<br>Authorised End: 30 September<br>Permit Start Date: 3rd December 2018<br>Permit End Date: Not Supplied<br>Positional Accuracy: Located by supplier to within 10m | I9SE (NW) | 1073 | 2 | 484365 417045 |

| Map ID | Details | Quadrant Reference (Compass Direction) | Estimated Distance From Site | Contact | NGR |
|---|---|---|---|---|---|
| | **Water Abstractions**<br>Operator: Farmcare Trading Limited<br>Licence Number: 03/28/84/0031/R01<br>Permit Version: 2<br>Location: Carr Lane Drain<br>Authority: Environment Agency, Midlands Region<br>Abstraction: General Agriculture: Spray Irrigation - Direct<br>Abstraction Type: Water may be abstracted from a single point<br>Source: Surface<br>Daily Rate (m3): Not Supplied<br>Yearly Rate (m3): Not Supplied<br>Details: Carr Lane Drain<br>Authorised Start: 01 April<br>Authorised End: 30 September<br>Permit Start Date: 31st October 2016<br>Permit End Date: Not Supplied<br>Positional Accuracy: Located by supplier to within 10m | I9SE (NW) | 1073 | 2 | 484365 417045 |
| | **Water Abstractions**<br>Operator: Farmcare Trading Limited<br>Licence Number: 03/28/84/0031/R01<br>Permit Version: 1<br>Location: Carr Lane Drain<br>Authority: Environment Agency, Midlands Region<br>Abstraction: General Agriculture: Spray Irrigation - Direct<br>Abstraction Type: Water may be abstracted from a single point<br>Source: Surface<br>Daily Rate (m3): Not Supplied<br>Yearly Rate (m3): Not Supplied<br>Details: Carr Lane Drain<br>Authorised Start: 01 April<br>Authorised End: 30 September<br>Permit Start Date: 1st April 2015<br>Permit End Date: Not Supplied<br>Positional Accuracy: Located by supplier to within 10m | I9SE (NW) | 1073 | 2 | 484365 417045 |
| | **Water Abstractions**<br>Operator: Farmcare Ltd<br>Licence Number: 03/28/84/0031<br>Permit Version: 1<br>Location: Carr Lane Drain<br>Authority: Environment Agency, Midlands Region<br>Abstraction: General Agriculture: Spray Irrigation - Direct<br>Abstraction Type: Water may be abstracted from a single point<br>Source: Surface<br>Daily Rate (m3): Not Supplied<br>Yearly Rate (m3): Not Supplied<br>Details: Carr Lane Drain<br>Authorised Start: 01 April<br>Authorised End: 30 September<br>Permit Start Date: 19th August 2008<br>Permit End Date: Not Supplied<br>Positional Accuracy: Located by supplier to within 10m | I9SE (NW) | 1075 | 2 | 484360 417040 |
| | **Water Abstractions**<br>Operator: Mr R Strawson<br>Licence Number: 03/28/84/0023/1<br>Permit Version: 1<br>Location: Alluvial Deposit, Garforth - Catchpit<br>Authority: Environment Agency, Midlands Region<br>Abstraction: General Agriculture: Spray Irrigation - Direct<br>Abstraction Type: Water may be abstracted from a single point<br>Source: Surface<br>Daily Rate (m3): Not Supplied<br>Yearly Rate (m3): Not Supplied<br>Details: Lagoon At Garethorpe<br>Authorised Start: 01 April<br>Authorised End: 30 September<br>Permit Start Date: 8th August 2003<br>Permit End Date: Not Supplied<br>Positional Accuracy: Located by supplier to within 10m | (N) | 1910 | 2 | 485030 418350 |

| Map ID | Details | Quadrant Reference (Compass Direction) | Estimated Distance From Site | Contact | NGR |
|---|---|---|---|---|---|
| | **Water Abstractions**<br>Operator: Mr R Strawson<br>Licence Number: 03/28/84/0023<br>Permit Version: 1<br>Location: Alluvial Deposit, Garforth - Catchpit<br>Authority: Environment Agency, Midlands Region<br>Abstraction: General Agriculture: Spray Irrigation - Direct<br>Abstraction Type: Water may be abstracted from a single point<br>Source: Surface<br>Daily Rate (m3): Not Supplied<br>Yearly Rate (m3): Not Supplied<br>Details: Not Supplied<br>Authorised Start: 01 April<br>Authorised End: 30 September<br>Permit Start Date: 2nd July 2001<br>Permit End Date: Not Supplied<br>Positional Accuracy: Located by supplier to within 10m | (N) | 1910 | 2 | 485030<br>418350 |
| | **Groundwater Vulnerability Map**<br>Combined Classification: Secondary Superficial Aquifer - High Vulnerability<br>Combined Vulnerability: High<br>Combined Aquifer: Productive Bedrock Aquifer, Productive Superficial Aquifer<br>Pollutant Speed: Intermediate<br>Bedrock Flow: Well Connected Fractures<br>Dilution: <300 mm/year<br>Baseflow Index: >70%<br>Superficial Patchiness: <90%<br>Superficial Thickness: >10m<br>Superficial Recharge: High | (S) | 0 | 3 | 485437<br>415000 |
| | **Groundwater Vulnerability Map**<br>Combined Classification: Secondary Superficial Aquifer - High Vulnerability<br>Combined Vulnerability: High<br>Combined Aquifer: Productive Bedrock Aquifer, Productive Superficial Aquifer<br>Pollutant Speed: Intermediate<br>Bedrock Flow: Well Connected Fractures<br>Dilution: <300 mm/year<br>Baseflow Index: >70%<br>Superficial Patchiness: <90%<br>Superficial Thickness: >10m<br>Superficial Recharge: No Data | I7SW (NW) | 0 | 3 | 485374<br>416396 |
| | **Groundwater Vulnerability Map**<br>Combined Classification: Secondary Superficial Aquifer - High Vulnerability<br>Combined Vulnerability: High<br>Combined Aquifer: Productive Bedrock Aquifer, Productive Superficial Aquifer<br>Pollutant Speed: High<br>Bedrock Flow: Well Connected Fractures<br>Dilution: <300 mm/year<br>Baseflow Index: >70%<br>Superficial Patchiness: >90%<br>Superficial Thickness: 3-10m<br>Superficial Recharge: High | I8SW (E) | 0 | 3 | 486000<br>416396 |

| Map ID | Details | Quadrant Reference (Compass Direction) | Estimated Distance From Site | Contact | NGR |
|---|---|---|---|---|---|
| | **Groundwater Vulnerability Map**<br>Combined Classification: Secondary Superficial Aquifer - High Vulnerability<br>Combined Vulnerability: High<br>Combined Aquifer: Productive Bedrock Aquifer, Productive Superficial Aquifer<br>Pollutant Speed: High<br>Bedrock Flow: Well Connected Fractures<br>Dilution: <300 mm/year<br>Baseflow Index: >70%<br>Superficial Patchiness: <90%<br>Superficial Thickness: <3m<br>Superficial Recharge: No Data | (SE) | 0 | 3 | 487000<br>414767 |
| | **Groundwater Vulnerability Map**<br>Combined Classification: Secondary Superficial Aquifer - High Vulnerability<br>Combined Vulnerability: High<br>Combined Aquifer: Productive Bedrock Aquifer, Productive Superficial Aquifer<br>Pollutant Speed: Intermediate<br>Bedrock Flow: Well Connected Fractures<br>Dilution: <300 mm/year<br>Baseflow Index: >70%<br>Superficial Patchiness: >90%<br>Superficial Thickness: 3-10m<br>Superficial Recharge: High | I4NW<br>(SE) | 0 | 3 | 486000<br>416000 |
| | **Groundwater Vulnerability Map**<br>Combined Classification: Secondary Superficial Aquifer - High Vulnerability<br>Combined Vulnerability: High<br>Combined Aquifer: Productive Bedrock Aquifer, Productive Superficial Aquifer<br>Pollutant Speed: High<br>Bedrock Flow: Well Connected Fractures<br>Dilution: <300 mm/year<br>Baseflow Index: >70%<br>Superficial Patchiness: >90%<br>Superficial Thickness: 3-10m<br>Superficial Recharge: High | (E) | 0 | 3 | 486483<br>416194 |
| | **Groundwater Vulnerability Map**<br>Combined Classification: Secondary Superficial Aquifer - High Vulnerability<br>Combined Vulnerability: High<br>Combined Aquifer: Productive Bedrock Aquifer, Productive Superficial Aquifer<br>Pollutant Speed: Intermediate<br>Bedrock Flow: Well Connected Fractures<br>Dilution: <300 mm/year<br>Baseflow Index: >70%<br>Superficial Patchiness: <90%<br>Superficial Thickness: >10m<br>Superficial Recharge: High | (SE) | 0 | 3 | 486432<br>415000 |

| Map ID | Details | Quadrant Reference (Compass Direction) | Estimated Distance From Site | Contact | NGR |
|---|---|---|---|---|---|
| | **Groundwater Vulnerability Map**<br>Combined Classification: Secondary Superficial Aquifer - High Vulnerability<br>Combined Vulnerability: High<br>Combined Aquifer: Productive Bedrock Aquifer, Productive Superficial Aquifer<br>Pollutant Speed: Intermediate<br>Bedrock Flow: Well Connected Fractures<br>Dilution: <300 mm/year<br>Baseflow Index: >70%<br>Superficial Patchiness: <90%<br>Superficial Thickness: >10m<br>Superficial Recharge: High | (SE) | 0 | 3 | 486438<br>414983 |
| | **Groundwater Vulnerability Map**<br>Combined Classification: Secondary Superficial Aquifer - High Vulnerability<br>Combined Vulnerability: High<br>Combined Aquifer: Productive Bedrock Aquifer, Productive Superficial Aquifer<br>Pollutant Speed: Intermediate<br>Bedrock Flow: Well Connected Fractures<br>Dilution: <300 mm/year<br>Baseflow Index: >70%<br>Superficial Patchiness: <90%<br>Superficial Thickness: >10m<br>Superficial Recharge: High | (SE) | 0 | 3 | 486226<br>415000 |
| | **Groundwater Vulnerability Map**<br>Combined Classification: Secondary Superficial Aquifer - High Vulnerability<br>Combined Vulnerability: High<br>Combined Aquifer: Productive Bedrock Aquifer, Productive Superficial Aquifer<br>Pollutant Speed: Intermediate<br>Bedrock Flow: Well Connected Fractures<br>Dilution: <300 mm/year<br>Baseflow Index: >70%<br>Superficial Patchiness: <90%<br>Superficial Thickness: >10m<br>Superficial Recharge: High | (SE) | 0 | 3 | 486540<br>414812 |
| | **Groundwater Vulnerability Map**<br>Combined Classification: Secondary Superficial Aquifer - High Vulnerability<br>Combined Vulnerability: High<br>Combined Aquifer: Productive Bedrock Aquifer, Productive Superficial Aquifer<br>Pollutant Speed: Intermediate<br>Bedrock Flow: Well Connected Fractures<br>Dilution: <300 mm/year<br>Baseflow Index: >70%<br>Superficial Patchiness: <90%<br>Superficial Thickness: >10m<br>Superficial Recharge: High | (SE) | 0 | 3 | 486405<br>415000 |

| Map ID | Details | Quadrant Reference (Compass Direction) | Estimated Distance From Site | Contact | NGR |
|---|---|---|---|---|---|
| | **Groundwater Vulnerability Map**<br>Combined Classification: Secondary Superficial Aquifer - High Vulnerability<br>Combined Vulnerability: High<br>Combined Aquifer: Productive Bedrock Aquifer, Productive Superficial Aquifer<br>Pollutant Speed: Intermediate<br>Bedrock Flow: Well Connected Fractures<br>Dilution: <300 mm/year<br>Baseflow Index: >70%<br>Superficial Patchiness: <90%<br>Superficial Thickness: >10m<br>Superficial Recharge: High | (SE) | 0 | 3 | 486493<br>414825 |
| | **Groundwater Vulnerability Map**<br>Combined Classification: Secondary Superficial Aquifer - High Vulnerability<br>Combined Vulnerability: High<br>Combined Aquifer: Productive Bedrock Aquifer, Productive Superficial Aquifer<br>Pollutant Speed: Intermediate<br>Bedrock Flow: Well Connected Fractures<br>Dilution: <300 mm/year<br>Baseflow Index: >70%<br>Superficial Patchiness: <90%<br>Superficial Thickness: >10m<br>Superficial Recharge: High | (SE) | 0 | 3 | 486465<br>415000 |
| | **Groundwater Vulnerability Map**<br>Combined Classification: Secondary Superficial Aquifer - High Vulnerability<br>Combined Vulnerability: High<br>Combined Aquifer: Productive Bedrock Aquifer, Productive Superficial Aquifer<br>Pollutant Speed: Intermediate<br>Bedrock Flow: Well Connected Fractures<br>Dilution: <300 mm/year<br>Baseflow Index: >70%<br>Superficial Patchiness: <90%<br>Superficial Thickness: >10m<br>Superficial Recharge: High | (SE) | 0 | 3 | 486652<br>414876 |
| | **Groundwater Vulnerability Map**<br>Combined Classification: Secondary Superficial Aquifer - High Vulnerability<br>Combined Vulnerability: High<br>Combined Aquifer: Productive Bedrock Aquifer, Productive Superficial Aquifer<br>Pollutant Speed: Intermediate<br>Bedrock Flow: Well Connected Fractures<br>Dilution: <300 mm/year<br>Baseflow Index: >70%<br>Superficial Patchiness: >90%<br>Superficial Thickness: 3-10m<br>Superficial Recharge: High | (SE) | 0 | 3 | 486351<br>415322 |

| Map ID | Details | Quadrant Reference (Compass Direction) | Estimated Distance From Site | Contact | NGR |
|---|---|---|---|---|---|
| | **Groundwater Vulnerability Map**<br>Combined Classification: Secondary Superficial Aquifer - High Vulnerability<br>Combined Vulnerability: High<br>Combined Aquifer: Productive Bedrock Aquifer, Productive Superficial Aquifer<br>Pollutant Speed: Intermediate<br>Bedrock Flow: Well Connected Fractures<br>Dilution: <300 mm/year<br>Baseflow Index: >70%<br>Superficial Patchiness: >90%<br>Superficial Thickness: 3-10m<br>Superficial Recharge: High | (SE) | 0 | 3 | 486411<br>415066 |
| | **Groundwater Vulnerability Map**<br>Combined Classification: Secondary Superficial Aquifer - High Vulnerability<br>Combined Vulnerability: High<br>Combined Aquifer: Productive Bedrock Aquifer, Productive Superficial Aquifer<br>Pollutant Speed: Intermediate<br>Bedrock Flow: Well Connected Fractures<br>Dilution: <300 mm/year<br>Baseflow Index: >70%<br>Superficial Patchiness: >90%<br>Superficial Thickness: 3-10m<br>Superficial Recharge: High | (E) | 0 | 3 | 486453<br>416000 |
| | **Groundwater Vulnerability Map**<br>Combined Classification: Secondary Superficial Aquifer - High Vulnerability<br>Combined Vulnerability: High<br>Combined Aquifer: Productive Bedrock Aquifer, Productive Superficial Aquifer<br>Pollutant Speed: Intermediate<br>Bedrock Flow: Well Connected Fractures<br>Dilution: <300 mm/year<br>Baseflow Index: >70%<br>Superficial Patchiness: >90%<br>Superficial Thickness: 3-10m<br>Superficial Recharge: High | (SE) | 0 | 3 | 486386<br>415065 |
| | **Groundwater Vulnerability Map**<br>Combined Classification: Secondary Superficial Aquifer - High Vulnerability<br>Combined Vulnerability: High<br>Combined Aquifer: Productive Bedrock Aquifer, Productive Superficial Aquifer<br>Pollutant Speed: Intermediate<br>Bedrock Flow: Well Connected Fractures<br>Dilution: <300 mm/year<br>Baseflow Index: >70%<br>Superficial Patchiness: >90%<br>Superficial Thickness: 3-10m<br>Superficial Recharge: High | (SE) | 0 | 3 | 486779<br>415793 |

| Map ID | Details | Quadrant Reference (Compass Direction) | Estimated Distance From Site | Contact | NGR |
|---|---|---|---|---|---|
| | **Groundwater Vulnerability Map**<br>Combined Classification: Secondary Superficial Aquifer - High Vulnerability<br>Combined Vulnerability: High<br>Combined Aquifer: Productive Bedrock Aquifer, Productive Superficial Aquifer<br>Pollutant Speed: Intermediate<br>Bedrock Flow: Well Connected Fractures<br>Dilution: <300 mm/year<br>Baseflow Index: >70%<br>Superficial Patchiness: <90%<br>Superficial Thickness: >10m<br>Superficial Recharge: High | (SE) | 0 | 3 | 486595<br>414798 |
| | **Groundwater Vulnerability Map**<br>Combined Classification: Secondary Superficial Aquifer - High Vulnerability<br>Combined Vulnerability: High<br>Combined Aquifer: Productive Bedrock Aquifer, Productive Superficial Aquifer<br>Pollutant Speed: Intermediate<br>Bedrock Flow: Well Connected Fractures<br>Dilution: <300 mm/year<br>Baseflow Index: >70%<br>Superficial Patchiness: <90%<br>Superficial Thickness: >10m<br>Superficial Recharge: High | (SE) | 0 | 3 | 486765<br>414802 |
| | **Groundwater Vulnerability Map**<br>Combined Classification: Secondary Superficial Aquifer - High Vulnerability<br>Combined Vulnerability: High<br>Combined Aquifer: Productive Bedrock Aquifer, Productive Superficial Aquifer<br>Pollutant Speed: Intermediate<br>Bedrock Flow: Well Connected Fractures<br>Dilution: <300 mm/year<br>Baseflow Index: >70%<br>Superficial Patchiness: <90%<br>Superficial Thickness: >10m<br>Superficial Recharge: High | (SE) | 0 | 3 | 486000<br>415000 |
| | **Groundwater Vulnerability Map**<br>Combined Classification: Secondary Superficial Aquifer - High Vulnerability<br>Combined Vulnerability: High<br>Combined Aquifer: Productive Bedrock Aquifer, Productive Superficial Aquifer<br>Pollutant Speed: Intermediate<br>Bedrock Flow: Well Connected Fractures<br>Dilution: <300 mm/year<br>Baseflow Index: >70%<br>Superficial Patchiness: <90%<br>Superficial Thickness: >10m<br>Superficial Recharge: No Data | I3NW (S) | 0 | 3 | 485374<br>416000 |

| Map ID | Details | Quadrant Reference (Compass Direction) | Estimated Distance From Site | Contact | NGR |
|---|---|---|---|---|---|
| | **Groundwater Vulnerability Map**<br>Combined Classification: Secondary Bedrock Aquifer - High Vulnerability<br>Combined Vulnerability: High<br>Combined Aquifer: Productive Bedrock Aquifer, Unproductive Superficial Aquifer<br>Pollutant Speed: Intermediate<br>Bedrock Flow: Well Connected Fractures<br>Dilution: <300 mm/year<br>Baseflow Index: >70%<br>Superficial Patchiness: <90%<br>Superficial Thickness: >10m<br>Superficial Recharge: High | (SE) | 0 | 3 | 486629<br>414884 |
| | **Groundwater Vulnerability Map**<br>Combined Classification: Secondary Bedrock Aquifer - High Vulnerability<br>Combined Vulnerability: High<br>Combined Aquifer: Productive Bedrock Aquifer, Unproductive Superficial Aquifer<br>Pollutant Speed: Intermediate<br>Bedrock Flow: Well Connected Fractures<br>Dilution: <300 mm/year<br>Baseflow Index: >70%<br>Superficial Patchiness: <90%<br>Superficial Thickness: >10m<br>Superficial Recharge: No Data | I3SW (S) | 0 | 3 | 485310<br>415568 |
| | **Groundwater Vulnerability Map**<br>Combined Classification: Secondary Bedrock Aquifer - High Vulnerability<br>Combined Vulnerability: High<br>Combined Aquifer: Productive Bedrock Aquifer, Unproductive Superficial Aquifer<br>Pollutant Speed: Intermediate<br>Bedrock Flow: Well Connected Fractures<br>Dilution: <300 mm/year<br>Baseflow Index: >70%<br>Superficial Patchiness: <90%<br>Superficial Thickness: >10m<br>Superficial Recharge: High | (S) | 0 | 3 | 485377<br>415000 |
| | **Groundwater Vulnerability Map**<br>Combined Classification: Secondary Bedrock Aquifer - High Vulnerability<br>Combined Vulnerability: High<br>Combined Aquifer: Productive Bedrock Aquifer, No Superficial Aquifer<br>Pollutant Speed: Intermediate<br>Bedrock Flow: Well Connected Fractures<br>Dilution: <300 mm/year<br>Baseflow Index: >70%<br>Superficial Patchiness: <90%<br>Superficial Thickness: >10m<br>Superficial Recharge: High | (SE) | 0 | 3 | 486612<br>415000 |

| Map ID | Details | Quadrant Reference (Compass Direction) | Estimated Distance From Site | Contact | NGR |
|---|---|---|---|---|---|
| | **Groundwater Vulnerability Map**<br>Combined Classification: Secondary Bedrock Aquifer - High Vulnerability<br>Combined Vulnerability: High<br>Combined Aquifer: Productive Bedrock Aquifer, No Superficial Aquifer<br>Pollutant Speed: Intermediate<br>Bedrock Flow: Well Connected Fractures<br>Dilution: <300 mm/year<br>Baseflow Index: >70%<br>Superficial Patchiness: <90%<br>Superficial Thickness: >10m<br>Superficial Recharge: High | (SE) | 0 | 3 | 486726<br>415000 |
| | **Groundwater Vulnerability Map**<br>Combined Classification: Secondary Bedrock Aquifer - High Vulnerability<br>Combined Vulnerability: High<br>Combined Aquifer: Productive Bedrock Aquifer, No Superficial Aquifer<br>Pollutant Speed: High<br>Bedrock Flow: Well Connected Fractures<br>Dilution: <300 mm/year<br>Baseflow Index: >70%<br>Superficial Patchiness: <90%<br>Superficial Thickness: <3m<br>Superficial Recharge: No Data | (SE) | 0 | 3 | 487000<br>414865 |
| | **Groundwater Vulnerability Map**<br>Combined Classification: Secondary Bedrock Aquifer - High Vulnerability<br>Combined Vulnerability: High<br>Combined Aquifer: Productive Bedrock Aquifer, No Superficial Aquifer<br>Pollutant Speed: High<br>Bedrock Flow: Well Connected Fractures<br>Dilution: <300 mm/year<br>Baseflow Index: >70%<br>Superficial Patchiness: <90%<br>Superficial Thickness: <3m<br>Superficial Recharge: No Data | (SE) | 0 | 3 | 487003<br>415000 |
| | **Groundwater Vulnerability Map**<br>Combined Classification: Secondary Bedrock Aquifer - High Vulnerability<br>Combined Vulnerability: High<br>Combined Aquifer: Productive Bedrock Aquifer, No Superficial Aquifer<br>Pollutant Speed: Intermediate<br>Bedrock Flow: Well Connected Fractures<br>Dilution: <300 mm/year<br>Baseflow Index: >70%<br>Superficial Patchiness: <90%<br>Superficial Thickness: >10m<br>Superficial Recharge: High | (SE) | 0 | 3 | 486858<br>415000 |

| Map ID | Details | Quadrant Reference (Compass Direction) | Estimated Distance From Site | Contact | NGR |
|---|---|---|---|---|---|
| | **Groundwater Vulnerability Map**<br>Combined Classification: Secondary Bedrock Aquifer - High Vulnerability<br>Combined Vulnerability: High<br>Combined Aquifer: Productive Bedrock Aquifer, No Superficial Aquifer<br>Pollutant Speed: Intermediate<br>Bedrock Flow: Well Connected Fractures<br>Dilution: <300 mm/year<br>Baseflow Index: >70%<br>Superficial Patchiness: <90%<br>Superficial Thickness: >10m<br>Superficial Recharge: High | (SE) | 0 | 3 | 486589<br>415000 |
| | **Groundwater Vulnerability Map**<br>Combined Classification: Secondary Bedrock Aquifer - High Vulnerability<br>Combined Vulnerability: High<br>Combined Aquifer: Productive Bedrock Aquifer, No Superficial Aquifer<br>Pollutant Speed: High<br>Bedrock Flow: Well Connected Fractures<br>Dilution: <300 mm/year<br>Baseflow Index: >70%<br>Superficial Patchiness: <90%<br>Superficial Thickness: <3m<br>Superficial Recharge: No Data | (SE) | 0 | 3 | 487000<br>415000 |
| | **Groundwater Vulnerability Map**<br>Combined Classification: Secondary Bedrock Aquifer - High Vulnerability<br>Combined Vulnerability: High<br>Combined Aquifer: Productive Bedrock Aquifer, No Superficial Aquifer<br>Pollutant Speed: High<br>Bedrock Flow: Well Connected Fractures<br>Dilution: <300 mm/year<br>Baseflow Index: >70%<br>Superficial Patchiness: <90%<br>Superficial Thickness: <3m<br>Superficial Recharge: No Data | (SE) | 0 | 3 | 487000<br>414816 |
| | **Groundwater Vulnerability Map**<br>Combined Classification: Secondary Bedrock Aquifer - Medium Vulnerability<br>Combined Vulnerability: Medium<br>Combined Aquifer: Productive Bedrock Aquifer, No Superficial Aquifer<br>Pollutant Speed: Intermediate<br>Bedrock Flow: Well Connected Fractures<br>Dilution: <300 mm/year<br>Baseflow Index: >70%<br>Superficial Patchiness: >90%<br>Superficial Thickness: 3-10m<br>Superficial Recharge: High | (E) | 0 | 3 | 486780<br>416000 |
| | **Groundwater Vulnerability - Soluble Rock Risk**<br>Classification: Significant Risk - Problems Unlikely | I4NW<br>(SE) | 0 | 3 | 486000<br>416000 |
| | **Groundwater Vulnerability - Soluble Rock Risk**<br>Classification: Significant Risk - Problems Unlikely | (E) | 0 | 3 | 487000<br>416000 |
| | **Groundwater Vulnerability - Soluble Rock Risk**<br>Classification: Significant Risk - Problems Unlikely | (SE) | 0 | 3 | 486000<br>415000 |
| | **Bedrock Aquifer Designations**<br>Aquifer Designation: Secondary Aquifer - Undifferentiated | (SE) | 0 | 3 | 486226<br>415000 |

| Map ID | Details | Quadrant Reference (Compass Direction) | Estimated Distance From Site | Contact | NGR |
|---|---|---|---|---|---|
| | **Bedrock Aquifer Designations**<br>Aquifer Designation: Secondary Aquifer - Undifferentiated | (E) | 0 | 3 | 486483<br>416194 |
| | **Bedrock Aquifer Designations**<br>Aquifer Designation: Secondary Aquifer - B | (SE) | 0 | 3 | 486465<br>415000 |
| | **Bedrock Aquifer Designations**<br>Aquifer Designation: Secondary Aquifer - B | (S) | 0 | 3 | 485377<br>415000 |
| | **Bedrock Aquifer Designations**<br>Aquifer Designation: Secondary Aquifer - B | (E) | 0 | 3 | 486773<br>416357 |
| | **Bedrock Aquifer Designations**<br>Aquifer Designation: Secondary Aquifer - B | I7SW<br>(NW) | 0 | 3 | 485374<br>416396 |
| | **Bedrock Aquifer Designations**<br>Aquifer Designation: Secondary Aquifer - B | (SE) | 0 | 3 | 486405<br>415000 |
| | **Bedrock Aquifer Designations**<br>Aquifer Designation: Secondary Aquifer - B | (SE) | 0 | 3 | 486386<br>415065 |
| | **Bedrock Aquifer Designations**<br>Aquifer Designation: Secondary Aquifer - A | (SE) | 0 | 3 | 486432<br>415000 |
| | **Bedrock Aquifer Designations**<br>Aquifer Designation: Secondary Aquifer - A | (SE) | 0 | 3 | 486411<br>415066 |
| | **Bedrock Aquifer Designations**<br>Aquifer Designation: Secondary Aquifer - A | (SE) | 0 | 3 | 486612<br>415000 |
| | **Bedrock Aquifer Designations**<br>Aquifer Designation: Secondary Aquifer - A | (SE) | 0 | 3 | 486726<br>415000 |
| | **Bedrock Aquifer Designations**<br>Aquifer Designation: Secondary Aquifer - A | (SE) | 0 | 3 | 487003<br>415000 |
| | **Superficial Aquifer Designations**<br>Aquifer Designation: Secondary Aquifer - Undifferentiated | (SE) | 0 | 3 | 486432<br>415000 |
| | **Superficial Aquifer Designations**<br>Aquifer Designation: Secondary Aquifer - Undifferentiated | (SE) | 0 | 3 | 486351<br>415322 |
| | **Superficial Aquifer Designations**<br>Aquifer Designation: Secondary Aquifer - A | I7SW<br>(NW) | 0 | 3 | 485374<br>416396 |
| | **Superficial Aquifer Designations**<br>Aquifer Designation: Secondary Aquifer - A | (S) | 0 | 3 | 485437<br>415000 |
| | **Superficial Aquifer Designations**<br>Aquifer Designation: Secondary Aquifer - A | (SE) | 0 | 3 | 486652<br>414876 |
| | **Superficial Aquifer Designations**<br>Aquifer Designation: Secondary Aquifer - A | (E) | 0 | 3 | 486972<br>416909 |
| | **Superficial Aquifer Designations**<br>Aquifer Designation: Unproductive Strata | (S) | 0 | 3 | 485377<br>415000 |
| | **Superficial Aquifer Designations**<br>Aquifer Designation: Unproductive Strata | I3SW<br>(S) | 0 | 3 | 485310<br>415568 |
| | **Superficial Aquifer Designations**<br>Aquifer Designation: Unproductive Strata | (SE) | 0 | 3 | 486629<br>414884 |
| | **Extreme Flooding from Rivers or Sea without Defences**<br>Type: Extent of Extreme Flooding from Rivers or Sea without Defences<br>Flood Plain Type: Fluvial/Tidal Models<br>Boundary Accuracy: As Supplied | I7SW<br>(E) | 0 | 2 | 485376<br>416396 |

| Map ID | Details | Quadrant Reference (Compass Direction) | Estimated Distance From Site | Contact | NGR |
|---|---|---|---|---|---|
| | **Extreme Flooding from Rivers or Sea without Defences**<br>Type: Extent of Extreme Flooding from Rivers or Sea without Defences<br>Flood Plain Type: Fluvial/Tidal Models<br>Boundary Accuracy: As Supplied | I7SW (W) | 0 | 2 | 485309 416396 |
| | **Extreme Flooding from Rivers or Sea without Defences**<br>Type: Extent of Extreme Flooding from Rivers or Sea without Defences<br>Flood Plain Type: Fluvial Models<br>Boundary Accuracy: As Supplied | I7SW (NW) | 0 | 2 | 485374 416396 |
| | **Extreme Flooding from Rivers or Sea without Defences**<br>Type: Extent of Extreme Flooding from Rivers or Sea without Defences<br>Flood Plain Type: Fluvial Models<br>Boundary Accuracy: As Supplied | I6NE (W) | 217 | 2 | 485046 416487 |
| | **Extreme Flooding from Rivers or Sea without Defences**<br>Type: Extent of Extreme Flooding from Rivers or Sea without Defences<br>Flood Plain Type: Fluvial / Tidal Models and Tidal Events<br>Boundary Accuracy: As Supplied | I2NE (SW) | 238 | 2 | 485000 415811 |
| | **Flooding from Rivers or Sea without Defences**<br>Type: Extent of Flooding from Rivers or Sea without Defences<br>Flood Plain Type: Fluvial Models<br>Boundary Accuracy: As Supplied | I7SW (NW) | 0 | 2 | 485374 416396 |
| | **Flooding from Rivers or Sea without Defences**<br>Type: Extent of Flooding from Rivers or Sea without Defences<br>Flood Plain Type: Fluvial/Tidal Models<br>Boundary Accuracy: As Supplied | I7SW (W) | 0 | 2 | 485309 416396 |
| | **Flooding from Rivers or Sea without Defences**<br>Type: Extent of Flooding from Rivers or Sea without Defences<br>Flood Plain Type: Fluvial/Tidal Models<br>Boundary Accuracy: As Supplied | I7SW (E) | 0 | 2 | 485376 416396 |
| | **Flooding from Rivers or Sea without Defences**<br>Type: Extent of Flooding from Rivers or Sea without Defences<br>Flood Plain Type: Fluvial Models<br>Boundary Accuracy: As Supplied | I2NE (SW) | 189 | 2 | 485031 415939 |
| | **Flooding from Rivers or Sea without Defences**<br>Type: Extent of Flooding from Rivers or Sea without Defences<br>Flood Plain Type: Fluvial Models<br>Boundary Accuracy: As Supplied | I6NE (W) | 217 | 2 | 485046 416487 |
| | **Flooding from Rivers or Sea without Defences**<br>Type: Extent of Flooding from Rivers or Sea without Defences<br>Flood Plain Type: Fluvial Models<br>Boundary Accuracy: As Supplied | I6SE (SW) | 218 | 2 | 485046 416239 |
| | **Areas Benefiting from Flood Defences**<br>Type: Area Benefiting from Flood Defences<br>Boundary Accuracy: As Supplied | I7SW (E) | 0 | 2 | 485376 416396 |
| | **Areas Benefiting from Flood Defences**<br>Type: Area Benefiting from Flood Defences<br>Boundary Accuracy: As Supplied | I6SE (W) | 142 | 2 | 485044 416367 |
| | **Flood Water Storage Areas**<br>None | | | | |
| | **Flood Defences**<br>Type: Flood Defences<br>Reference: Not Supplied | I7SW (W) | 0 | 2 | 485323 416395 |
| | **Flood Defences**<br>Type: Flood Defences<br>Reference: Not Supplied | I6SE (W) | 137 | 2 | 485050 416342 |
| 5 | **OS Water Network Lines**<br>Watercourse Form: Inland river<br>Watercourse Length: 269.3<br>Watercourse Level: On ground surface<br>Permanent: True<br>Watercourse Name: Not Supplied<br>Catchment Name: Trent<br>Primacy: 2 | I4SW (SE) | 0 | 4 | 485891 415773 |

| Map ID | Details | Quadrant Reference (Compass Direction) | Estimated Distance From Site | Contact | NGR |
|---|---|---|---|---|---|
| 6 | **OS Water Network Lines**<br>Watercourse Form: Inland river<br>Watercourse Length: 795.2<br>Watercourse Level: On ground surface<br>Permanent: True<br>Watercourse Name: Burton and Flixborough Drain<br>Catchment Name: Trent<br>Primacy: 2 | I4SE (SE) | 0 | 4 | 486222 415772 |
| 7 | **OS Water Network Lines**<br>Watercourse Form: Inland river<br>Watercourse Length: 329.9<br>Watercourse Level: On ground surface<br>Permanent: True<br>Watercourse Name: Not Supplied<br>Catchment Name: Trent<br>Primacy: 2 | I8SW (E) | 0 | 4 | 485944 416380 |
| 8 | **OS Water Network Lines**<br>Watercourse Form: Inland river<br>Watercourse Length: 40.2<br>Watercourse Level: Underground<br>Permanent: True<br>Watercourse Name: Not Supplied<br>Catchment Name: Trent<br>Primacy: 2 | I4SE (SE) | 0 | 4 | 486160 415773 |
| 9 | **OS Water Network Lines**<br>Watercourse Form: Inland river<br>Watercourse Length: 208.0<br>Watercourse Level: On ground surface<br>Permanent: True<br>Watercourse Name: Not Supplied<br>Catchment Name: Trent<br>Primacy: 2 | I4SE (SE) | 0 | 4 | 486196 415478 |
| 10 | **OS Water Network Lines**<br>Watercourse Form: Inland river<br>Watercourse Length: 21.0<br>Watercourse Level: On ground surface<br>Permanent: True<br>Watercourse Name: Not Supplied<br>Catchment Name: Trent<br>Primacy: 2 | I4SE (SE) | 0 | 4 | 486200 415773 |
| 11 | **OS Water Network Lines**<br>Watercourse Form: Inland river<br>Watercourse Length: 1.5<br>Watercourse Level: On ground surface<br>Permanent: True<br>Watercourse Name: Burton and Flixborough Drain<br>Catchment Name: Trent<br>Primacy: 2 | I4SE (SE) | 0 | 4 | 486222 415772 |
| 12 | **OS Water Network Lines**<br>Watercourse Form: Inland river<br>Watercourse Length: 9.6<br>Watercourse Level: Underground<br>Permanent: True<br>Watercourse Name: Burton and Flixborough Drain<br>Catchment Name: Trent<br>Primacy: 2 | I4SE (SE) | 0 | 4 | 486224 415783 |
| 13 | **OS Water Network Lines**<br>Watercourse Form: Inland river<br>Watercourse Length: 359.2<br>Watercourse Level: On ground surface<br>Permanent: True<br>Watercourse Name: Burton and Flixborough Drain<br>Catchment Name: Trent<br>Primacy: 2 | I8SE (E) | 0 | 4 | 486280 416137 |
| 14 | **OS Water Network Lines**<br>Watercourse Form: Inland river<br>Watercourse Length: 285.2<br>Watercourse Level: On ground surface<br>Permanent: True<br>Watercourse Name: Not Supplied<br>Catchment Name: Trent<br>Primacy: 2 | I8SE (E) | 0 | 4 | 486280 416137 |

| Map ID | Details | Quadrant Reference (Compass Direction) | Estimated Distance From Site | Contact | NGR |
|---|---|---|---|---|---|
| 15 | **OS Water Network Lines**<br>Watercourse Form: Inland river<br>Watercourse Length: 6.2<br>Watercourse Level: Underground<br>Permanent: True<br>Watercourse Name: Burton and Flixborough Drain<br>Catchment Name: Trent<br>Primacy: 2 | I8SE (E) | 0 | 4 | 486312 416334 |
| 16 | **OS Water Network Lines**<br>Watercourse Form: Inland river<br>Watercourse Length: 199.6<br>Watercourse Level: On ground surface<br>Permanent: True<br>Watercourse Name: Burton and Flixborough Drain<br>Catchment Name: Trent<br>Primacy: 2 | I8SE (E) | 0 | 4 | 486298 416250 |
| 17 | **OS Water Network Lines**<br>Watercourse Form: Inland river<br>Watercourse Length: 143.4<br>Watercourse Level: On ground surface<br>Permanent: True<br>Watercourse Name: Not Supplied<br>Catchment Name: Trent<br>Primacy: 2 | I4SE (SE) | 0 | 4 | 486400 415513 |
| 18 | **OS Water Network Lines**<br>Watercourse Form: Inland river<br>Watercourse Length: 262.8<br>Watercourse Level: On ground surface<br>Permanent: True<br>Watercourse Name: Not Supplied<br>Catchment Name: Trent<br>Primacy: 2 | (SE) | 0 | 4 | 486457 415769 |
| 19 | **OS Water Network Lines**<br>Watercourse Form: Inland river<br>Watercourse Length: 192.6<br>Watercourse Level: On ground surface<br>Permanent: True<br>Watercourse Name: Not Supplied<br>Catchment Name: Trent<br>Primacy: 2 | I4SE (SE) | 0 | 4 | 486400 415513 |
| 20 | **OS Water Network Lines**<br>Watercourse Form: Inland river<br>Watercourse Length: 157.9<br>Watercourse Level: On ground surface<br>Permanent: True<br>Watercourse Name: Burton and Flixborough Drain<br>Catchment Name: Trent<br>Primacy: 2 | I8SE (E) | 6 | 4 | 486312 416341 |
| 21 | **OS Water Network Lines**<br>Watercourse Form: Inland river<br>Watercourse Length: 321.0<br>Watercourse Level: On ground surface<br>Permanent: True<br>Watercourse Name: Not Supplied<br>Catchment Name: Trent<br>Primacy: 2 | I8SW (E) | 20 | 4 | 485937 416401 |
| 22 | **OS Water Network Lines**<br>Watercourse Form: Tidal river<br>Watercourse Length: 1633.7<br>Watercourse Level: On ground surface<br>Permanent: True<br>Watercourse Name: River Trent<br>Catchment Name: Trent<br>Primacy: 1 | I7SW (W) | 74 | 4 | 485181 416397 |
| 23 | **OS Water Network Lines**<br>Watercourse Form: Inland river<br>Watercourse Length: 297.5<br>Watercourse Level: On ground surface<br>Permanent: True<br>Watercourse Name: Not Supplied<br>Catchment Name: Trent<br>Primacy: 2 | I8NE (E) | 163 | 4 | 486337 416497 |

| Map ID | Details | Quadrant Reference (Compass Direction) | Estimated Distance From Site | Contact | NGR |
|---|---|---|---|---|---|
| 24 | **OS Water Network Lines**<br>Watercourse Form: Inland river<br>Watercourse Length: 168.3<br>Watercourse Level: On ground surface<br>Permanent: True<br>Watercourse Name: Burton and Flixborough Drain<br>Catchment Name: Trent<br>Primacy: 2 | I8NE (E) | 163 | 4 | 486337 416497 |
| 25 | **OS Water Network Lines**<br>Watercourse Form: Inland river<br>Watercourse Length: 337.3<br>Watercourse Level: On ground surface<br>Permanent: True<br>Watercourse Name: Not Supplied<br>Catchment Name: Trent<br>Primacy: 2 | I7NE (NE) | 165 | 4 | 485620 416588 |
| 26 | **OS Water Network Lines**<br>Watercourse Form: Inland river<br>Watercourse Length: 147.1<br>Watercourse Level: On ground surface<br>Permanent: True<br>Watercourse Name: Not Supplied<br>Catchment Name: Trent<br>Primacy: 2 | I2SE (S) | 203 | 4 | 485046 415571 |
| 27 | **OS Water Network Lines**<br>Watercourse Form: Inland river<br>Watercourse Length: 53.5<br>Watercourse Level: On ground surface<br>Permanent: True<br>Watercourse Name: Not Supplied<br>Catchment Name: Trent<br>Primacy: 2 | I2SE (SW) | 222 | 4 | 485040 415632 |
| 28 | **OS Water Network Lines**<br>Watercourse Form: Inland river<br>Watercourse Length: 139.4<br>Watercourse Level: On ground surface<br>Permanent: True<br>Watercourse Name: Not Supplied<br>Catchment Name: Trent<br>Primacy: 2 | I2SE (SW) | 228 | 4 | 485030 415712 |
| 29 | **OS Water Network Lines**<br>Watercourse Form: Inland river<br>Watercourse Length: 115.5<br>Watercourse Level: On ground surface<br>Permanent: True<br>Watercourse Name: Not Supplied<br>Catchment Name: Trent<br>Primacy: 2 | I2NE (SW) | 237 | 4 | 485026 415935 |
| 30 | **OS Water Network Lines**<br>Watercourse Form: Inland river<br>Watercourse Length: 8.2<br>Watercourse Level: Underground<br>Permanent: True<br>Watercourse Name: Burton and Flixborough Drain<br>Catchment Name: Trent<br>Primacy: 2 | I8NE (E) | 332 | 4 | 486364 416663 |
| 31 | **OS Water Network Lines**<br>Watercourse Form: Inland river<br>Watercourse Length: 5.0<br>Watercourse Level: Underground<br>Permanent: True<br>Watercourse Name: Not Supplied<br>Catchment Name: Trent<br>Primacy: 2 | I8NE (E) | 340 | 4 | 486355 416673 |
| 32 | **OS Water Network Lines**<br>Watercourse Form: Inland river<br>Watercourse Length: 5.0<br>Watercourse Level: On ground surface<br>Permanent: True<br>Watercourse Name: Not Supplied<br>Catchment Name: Trent<br>Primacy: 2 | I8NE (E) | 340 | 4 | 486360 416672 |

| Map ID | Details | Quadrant Reference (Compass Direction) | Estimated Distance From Site | Contact | NGR |
|---|---|---|---|---|---|
| 33 | **OS Water Network Lines**<br>Watercourse Form: Inland river<br>Watercourse Length: 1.0<br>Watercourse Level: On ground surface<br>Permanent: True<br>Watercourse Name: Burton and Flixborough Drain<br>Catchment Name: Trent<br>Primacy: 2 | I8NE (E) | 340 | 4 | 486365 416671 |
| 34 | **OS Water Network Lines**<br>Watercourse Form: Inland river<br>Watercourse Length: 289.7<br>Watercourse Level: On ground surface<br>Permanent: True<br>Watercourse Name: Not Supplied<br>Catchment Name: Trent<br>Primacy: 1 | I8NE (E) | 341 | 4 | 486365 416671 |
| 35 | **OS Water Network Lines**<br>Watercourse Form: Inland river<br>Watercourse Length: 403.7<br>Watercourse Level: On ground surface<br>Permanent: True<br>Watercourse Name: Burton and Flixborough Drain<br>Catchment Name: Trent<br>Primacy: 1 | I8NE (E) | 341 | 4 | 486365 416671 |
| 36 | **OS Water Network Lines**<br>Watercourse Form: Inland river<br>Watercourse Length: 595.2<br>Watercourse Level: On ground surface<br>Permanent: True<br>Watercourse Name: Not Supplied<br>Catchment Name: Trent<br>Primacy: 2 | I8NW (NE) | 341 | 4 | 486022 416719 |
| 37 | **OS Water Network Lines**<br>Watercourse Form: Tidal river<br>Watercourse Length: 82.7<br>Watercourse Level: On ground surface<br>Permanent: True<br>Watercourse Name: Not Supplied<br>Catchment Name: Not Supplied<br>Primacy: 2 | I11SW (N) | 469 | 4 | 485176 416916 |
| 38 | **OS Water Network Lines**<br>Watercourse Form: Tidal river<br>Watercourse Length: 12.5<br>Watercourse Level: On ground surface<br>Permanent: True<br>Watercourse Name: River Trent<br>Catchment Name: Trent<br>Primacy: 1 | I11SW (N) | 469 | 4 | 485176 416916 |
| 39 | **OS Water Network Lines**<br>Watercourse Form: Tidal river<br>Watercourse Length: 80.3<br>Watercourse Level: On ground surface<br>Permanent: True<br>Watercourse Name: Not Supplied<br>Catchment Name: Trent<br>Primacy: 1 | I11SW (N) | 482 | 4 | 485176 416928 |
| 40 | **OS Water Network Lines**<br>Watercourse Form: Tidal river<br>Watercourse Length: 2679.1<br>Watercourse Level: On ground surface<br>Permanent: True<br>Watercourse Name: River Trent<br>Catchment Name: Trent<br>Primacy: 1 | I11SW (N) | 482 | 4 | 485176 416928 |
| 41 | **OS Water Network Lines**<br>Watercourse Form: Foreshore<br>Watercourse Length: 9.6<br>Watercourse Level: On ground surface<br>Permanent: True<br>Watercourse Name: Not Supplied<br>Catchment Name: Not Supplied<br>Primacy: 2 | I11SW (NW) | 493 | 4 | 485093 416918 |

| Map ID | Details | Quadrant Reference (Compass Direction) | Estimated Distance From Site | Contact | NGR |
|---|---|---|---|---|---|
| 42 | **OS Water Network Lines**<br>Watercourse Form: Inland river<br>Watercourse Length: 40.3<br>Watercourse Level: Underground<br>Permanent: True<br>Watercourse Name: Not Supplied<br>Catchment Name: Trent<br>Primacy: 2 | I11SW (NW) | 498 | 4 | 485083 416919 |
| 43 | **OS Water Network Lines**<br>Watercourse Form: Foreshore<br>Watercourse Length: 16.6<br>Watercourse Level: On ground surface<br>Permanent: True<br>Watercourse Name: Not Supplied<br>Catchment Name: Trent<br>Primacy: 1 | I11SW (NW) | 503 | 4 | 485096 416930 |
| 44 | **OS Water Network Lines**<br>Watercourse Form: Inland river<br>Watercourse Length: 34.9<br>Watercourse Level: Underground<br>Permanent: True<br>Watercourse Name: Not Supplied<br>Catchment Name: Trent<br>Primacy: 1 | I11SW (NW) | 509 | 4 | 485079 416930 |
| 45 | **OS Water Network Lines**<br>Watercourse Form: Inland river<br>Watercourse Length: 12.7<br>Watercourse Level: On ground surface<br>Permanent: True<br>Watercourse Name: Not Supplied<br>Catchment Name: Trent<br>Primacy: 2 | I10SE (NW) | 518 | 4 | 485043 416924 |
| 46 | **OS Water Network Lines**<br>Watercourse Form: Inland river<br>Watercourse Length: 8.9<br>Watercourse Level: On ground surface<br>Permanent: True<br>Watercourse Name: Not Supplied<br>Catchment Name: Trent<br>Primacy: 1 | I10SE (NW) | 526 | 4 | 485044 416934 |
| 47 | **OS Water Network Lines**<br>Watercourse Form: Inland river<br>Watercourse Length: 162.5<br>Watercourse Level: On ground surface<br>Permanent: True<br>Watercourse Name: Not Supplied<br>Catchment Name: Trent<br>Primacy: 1 | I10SE (NW) | 530 | 4 | 485035 416934 |
| 48 | **OS Water Network Lines**<br>Watercourse Form: Inland river<br>Watercourse Length: 210.0<br>Watercourse Level: On ground surface<br>Permanent: True<br>Watercourse Name: Cotley Hall Dyke<br>Catchment Name: Trent<br>Primacy: 2 | I2SW (SW) | 585 | 4 | 484634 415541 |
| 49 | **OS Water Network Lines**<br>Watercourse Form: Inland river<br>Watercourse Length: 613.8<br>Watercourse Level: On ground surface<br>Permanent: True<br>Watercourse Name: Not Supplied<br>Catchment Name: Trent<br>Primacy: 2 | I10SE (NW) | 625 | 4 | 484873 416945 |
| 50 | **OS Water Network Lines**<br>Watercourse Form: Inland river<br>Watercourse Length: 383.4<br>Watercourse Level: On ground surface<br>Permanent: True<br>Watercourse Name: Not Supplied<br>Catchment Name: Trent<br>Primacy: 1 | I10SE (NW) | 625 | 4 | 484873 416945 |

| Map ID | Details | Quadrant Reference (Compass Direction) | Estimated Distance From Site | Contact | NGR |
|---|---|---|---|---|---|
| 51 | **OS Water Network Lines**<br>Watercourse Form: Inland river<br>Watercourse Length: 6.5<br>Watercourse Level: Underground<br>Permanent: True<br>Watercourse Name: Cotley Hall Dyke<br>Catchment Name: Trent<br>Primacy: 2 | I2SW (SW) | 633 | 4 | 484632 415547 |
| 52 | **OS Water Network Lines**<br>Watercourse Form: Inland river<br>Watercourse Length: 201.0<br>Watercourse Level: On ground surface<br>Permanent: True<br>Watercourse Name: Cotley Hall Dyke<br>Catchment Name: Trent<br>Primacy: 2 | I2SW (SW) | 635 | 4 | 484616 415747 |
| 53 | **OS Water Network Lines**<br>Watercourse Form: Inland river<br>Watercourse Length: 364.1<br>Watercourse Level: On ground surface<br>Permanent: True<br>Watercourse Name: Cotley Hall Dyke<br>Catchment Name: Trent<br>Primacy: 2 | I6SW (W) | 649 | 4 | 484596 416328 |
| 54 | **OS Water Network Lines**<br>Watercourse Form: Inland river<br>Watercourse Length: 88.8<br>Watercourse Level: On ground surface<br>Permanent: True<br>Watercourse Name: Cotley Hall Dyke<br>Catchment Name: Trent<br>Primacy: 2 | I2NW (W) | 649 | 4 | 484606 416093 |
| 55 | **OS Water Network Lines**<br>Watercourse Form: Inland river<br>Watercourse Length: 9.0<br>Watercourse Level: Underground<br>Permanent: True<br>Watercourse Name: Cotley Hall Dyke<br>Catchment Name: Trent<br>Primacy: 2 | I2NW (W) | 649 | 4 | 484606 416102 |
| 56 | **OS Water Network Lines**<br>Watercourse Form: Inland river<br>Watercourse Length: 7.6<br>Watercourse Level: Underground<br>Permanent: True<br>Watercourse Name: Cotley Hall Dyke<br>Catchment Name: Trent<br>Primacy: 2 | I2SW (SW) | 649 | 4 | 484615 415754 |
| 57 | **OS Water Network Lines**<br>Watercourse Form: Inland river<br>Watercourse Length: 257.2<br>Watercourse Level: On ground surface<br>Permanent: True<br>Watercourse Name: Cotley Hall Dyke<br>Catchment Name: Trent<br>Primacy: 2 | I2NW (SW) | 650 | 4 | 484594 416011 |
| 58 | **OS Water Network Lines**<br>Watercourse Form: Inland river<br>Watercourse Length: 6.2<br>Watercourse Level: Underground<br>Permanent: True<br>Watercourse Name: Cotley Hall Dyke<br>Catchment Name: Trent<br>Primacy: 2 | I2NW (SW) | 665 | 4 | 484594 416017 |
| 59 | **OS Water Network Lines**<br>Watercourse Form: Inland river<br>Watercourse Length: 251.7<br>Watercourse Level: On ground surface<br>Permanent: True<br>Watercourse Name: Not Supplied<br>Catchment Name: Trent<br>Primacy: 2 | I11NW (N) | 723 | 4 | 485118 417163 |

| Map ID | Details | Quadrant Reference (Compass Direction) | Estimated Distance From Site | Contact | NGR |
|---|---|---|---|---|---|
| 60 | **OS Water Network Lines**<br>Watercourse Form: Inland river<br>Watercourse Length: 339.5<br>Watercourse Level: On ground surface<br>Permanent: True<br>Watercourse Name: Not Supplied<br>Catchment Name: Trent<br>Primacy: 2 | I12SE (NE) | 750 | 4 | 486082 417129 |
| 61 | **OS Water Network Lines**<br>Watercourse Form: Inland river<br>Watercourse Length: 7.0<br>Watercourse Level: Underground<br>Permanent: True<br>Watercourse Name: Not Supplied<br>Catchment Name: Trent<br>Primacy: 2 | I12SW (NE) | 761 | 4 | 486075 417130 |
| 62 | **OS Water Network Lines**<br>Watercourse Form: Inland river<br>Watercourse Length: 421.5<br>Watercourse Level: On ground surface<br>Permanent: True<br>Watercourse Name: Not Supplied<br>Catchment Name: Trent<br>Primacy: 2 | I11NE (N) | 761 | 4 | 485658 417194 |
| 63 | **OS Water Network Lines**<br>Watercourse Form: Inland river<br>Watercourse Length: 207.5<br>Watercourse Level: On ground surface<br>Permanent: True<br>Watercourse Name: Not Supplied<br>Catchment Name: Trent<br>Primacy: 2 | I6SW (W) | 834 | 4 | 484428 416355 |
| 64 | **OS Water Network Lines**<br>Watercourse Form: Inland river<br>Watercourse Length: 450.6<br>Watercourse Level: On ground surface<br>Permanent: True<br>Watercourse Name: Not Supplied<br>Catchment Name: Trent<br>Primacy: 2 | I10SW (NW) | 911 | 4 | 484442 416853 |
| 65 | **OS Water Network Lines**<br>Watercourse Form: Inland river<br>Watercourse Length: 192.8<br>Watercourse Level: On ground surface<br>Permanent: True<br>Watercourse Name: Not Supplied<br>Catchment Name: Trent<br>Primacy: 2 | I1SE (SW) | 914 | 4 | 484352 415651 |
| 66 | **OS Water Network Lines**<br>Watercourse Form: Inland river<br>Watercourse Length: 76.9<br>Watercourse Level: On ground surface<br>Permanent: True<br>Watercourse Name: Not Supplied<br>Catchment Name: Trent<br>Primacy: 1 | I10NE (NW) | 948 | 4 | 484886 417324 |
| 67 | **OS Water Network Lines**<br>Watercourse Form: Inland river<br>Watercourse Length: 341.3<br>Watercourse Level: On ground surface<br>Permanent: True<br>Watercourse Name: Not Supplied<br>Catchment Name: Trent<br>Primacy: 2 | I10NE (NW) | 948 | 4 | 484886 417324 |

| Map ID | Details | Quadrant Reference (Compass Direction) | Estimated Distance From Site | Contact | NGR |
|---|---|---|---|---|---|
| | **Local Authority Landfill Coverage**<br>Name: North Lincolnshire Unitary Council<br>- Has no landfill data to supply | | 0 | 5 | 485374<br>416396 |

| Map ID | Details | Quadrant Reference (Compass Direction) | Estimated Distance From Site | Contact | NGR |
|---|---|---|---|---|---|
| | **BGS 1:625,000 Solid Geology**<br>Description: Triassic Rocks (Undifferentiated) | I7SW (NW) | 0 | 1 | 485374 416396 |
| | **Coal Mining Affected Areas**<br>In an area that might not be affected by coal mining | | | | |
| | **Non Coal Mining Areas of Great Britain**<br>No Hazard | | | | |
| | **Potential for Collapsible Ground Stability Hazards**<br>Hazard Potential: No Hazard<br>Source: British Geological Survey, National Geoscience Information Service | I7SW (NW) | 0 | 1 | 485374 416396 |
| | **Potential for Collapsible Ground Stability Hazards**<br>Hazard Potential: No Hazard<br>Source: British Geological Survey, National Geoscience Information Service | I6SE (W) | 132 | 1 | 485050 416318 |
| | **Potential for Compressible Ground Stability Hazards**<br>Hazard Potential: Moderate<br>Source: British Geological Survey, National Geoscience Information Service | I7SW (NW) | 0 | 1 | 485374 416396 |
| | **Potential for Compressible Ground Stability Hazards**<br>Hazard Potential: No Hazard<br>Source: British Geological Survey, National Geoscience Information Service | (E) | 0 | 1 | 486619 416335 |
| | **Potential for Compressible Ground Stability Hazards**<br>Hazard Potential: No Hazard<br>Source: British Geological Survey, National Geoscience Information Service | I4NE (SE) | 0 | 1 | 486344 415990 |
| | **Potential for Compressible Ground Stability Hazards**<br>Hazard Potential: No Hazard<br>Source: British Geological Survey, National Geoscience Information Service | I4NE (SE) | 0 | 1 | 486152 415900 |
| | **Potential for Compressible Ground Stability Hazards**<br>Hazard Potential: Moderate<br>Source: British Geological Survey, National Geoscience Information Service | I6SE (W) | 132 | 1 | 485050 416318 |
| | **Potential for Ground Dissolution Stability Hazards**<br>Hazard Potential: No Hazard<br>Source: British Geological Survey, National Geoscience Information Service | I7SW (NW) | 0 | 1 | 485374 416396 |
| | **Potential for Ground Dissolution Stability Hazards**<br>Hazard Potential: No Hazard<br>Source: British Geological Survey, National Geoscience Information Service | I6SE (W) | 132 | 1 | 485050 416318 |
| | **Potential for Landslide Ground Stability Hazards**<br>Hazard Potential: Very Low<br>Source: British Geological Survey, National Geoscience Information Service | I7SW (NW) | 0 | 1 | 485374 416396 |
| | **Potential for Landslide Ground Stability Hazards**<br>Hazard Potential: Low<br>Source: British Geological Survey, National Geoscience Information Service | I7SW (NW) | 0 | 1 | 485294 416450 |
| | **Potential for Landslide Ground Stability Hazards**<br>Hazard Potential: Low<br>Source: British Geological Survey, National Geoscience Information Service | I7SW (SW) | 0 | 1 | 485305 416247 |
| | **Potential for Landslide Ground Stability Hazards**<br>Hazard Potential: Very Low<br>Source: British Geological Survey, National Geoscience Information Service | I6SE (W) | 132 | 1 | 485050 416318 |
| | **Potential for Running Sand Ground Stability Hazards**<br>Hazard Potential: Low<br>Source: British Geological Survey, National Geoscience Information Service | I7SW (NW) | 0 | 1 | 485374 416396 |
| | **Potential for Running Sand Ground Stability Hazards**<br>Hazard Potential: Moderate<br>Source: British Geological Survey, National Geoscience Information Service | I3SW (S) | 0 | 1 | 485310 415568 |
| | **Potential for Running Sand Ground Stability Hazards**<br>Hazard Potential: Low<br>Source: British Geological Survey, National Geoscience Information Service | I6SE (W) | 132 | 1 | 485050 416318 |
| | **Potential for Running Sand Ground Stability Hazards**<br>Hazard Potential: Moderate<br>Source: British Geological Survey, National Geoscience Information Service | I7NW (NW) | 155 | 1 | 485268 416609 |
| | **Potential for Shrinking or Swelling Clay Ground Stability Hazards**<br>Hazard Potential: No Hazard<br>Source: British Geological Survey, National Geoscience Information Service | I4NE (SE) | 0 | 1 | 486152 415900 |

| Map ID | Details | Quadrant Reference (Compass Direction) | Estimated Distance From Site | Contact | NGR |
|---|---|---|---|---|---|
| | **Potential for Shrinking or Swelling Clay Ground Stability Hazards**<br>Hazard Potential: Low<br>Source: British Geological Survey, National Geoscience Information Service | I3SW (S) | 0 | 1 | 485310 415568 |
| | **Potential for Shrinking or Swelling Clay Ground Stability Hazards**<br>Hazard Potential: Very Low<br>Source: British Geological Survey, National Geoscience Information Service | I7SW (NW) | 0 | 1 | 485374 416396 |
| | **Potential for Shrinking or Swelling Clay Ground Stability Hazards**<br>Hazard Potential: Low<br>Source: British Geological Survey, National Geoscience Information Service | (E) | 0 | 1 | 486483 416194 |
| | **Potential for Shrinking or Swelling Clay Ground Stability Hazards**<br>Hazard Potential: Very Low<br>Source: British Geological Survey, National Geoscience Information Service | I6SE (W) | 132 | 1 | 485050 416318 |
| | **Potential for Shrinking or Swelling Clay Ground Stability Hazards**<br>Hazard Potential: Low<br>Source: British Geological Survey, National Geoscience Information Service | I7NW (NW) | 155 | 1 | 485268 416609 |
| | **Radon Potential - Radon Affected Areas**<br>Affected Area: The property is in a Lower probability radon area (less than 1% of homes are estimated to be at or above the Action Level).<br>Source: British Geological Survey, National Geoscience Information Service | I7SW (NW) | 0 | 1 | 485374 416396 |
| | **Radon Potential - Radon Protection Measures**<br>Protection Measure: No radon protective measures are necessary in the construction of new dwellings or extensions<br>Source: British Geological Survey, National Geoscience Information Service | I7SW (NW) | 0 | 1 | 485374 416396 |

| Map ID | Details | Quadrant Reference (Compass Direction) | Estimated Distance From Site | Contact | NGR |
|---|---|---|---|---|---|
| 68 | **Ancient Woodland**<br>Name: Burton Wood<br>Reference: 1103903<br>Area(m²): 455899.25<br>Type: Plantation on Ancient Woodland | (E) | 0 | 6 | 486685<br>416322 |
| 69 | **Nitrate Vulnerable Zones**<br>Name: Burton Stather Drain Nvz<br>Description: Surface Water<br>Source: Environment Agency, Head Office | I7SW<br>(NW) | 0 | 3 | 485374<br>416396 |
| 70 | **Nitrate Vulnerable Zones**<br>Name: Paupers Drain Catchment (Trib Of Trent) Nvz<br>Description: Surface Water<br>Source: Environment Agency, Head Office | I6SE<br>(W) | 135 | 3 | 485052<br>416328 |
| 71 | **Ramsar Sites**<br>Name: Humber Estuary<br>Multiple Areas: Y<br>Total Area (m2): 379878013.25<br>Source: Natural England<br>Reference: UK11031<br>Designation Date: Not Supplied | I7SW<br>(W) | 0 | 6 | 485327<br>416393 |
| 72 | **Sites of Special Scientific Interest**<br>Name: Humber Estuary<br>Multiple Areas: Y<br>Total Area (m2): 370005958.55<br>Source: Natural England<br>Reference: 2000480<br>Designation Details: Site Of Special Scientific Interest<br>Designation Date: 3rd February 2004<br>Date Type: Notified<br>Designation Details: Water Framework Directive (WFD)<br>Designation Date: 3rd February 2004<br>Date Type: Notified<br>Designation Details: Geological Conservation Review<br>Designation Date: 3rd February 2004<br>Date Type: Notified<br>Designation Details: Ministry Of Defence Reserve<br>Designation Date: 3rd February 2004<br>Date Type: Notified<br>Designation Details: National Nature Reserve<br>Designation Date: 3rd February 2004<br>Date Type: Notified<br>Designation Details: Ramsar Site<br>Designation Date: 3rd February 2004<br>Date Type: Notified<br>Designation Details: Special Area Of Conservation<br>Designation Date: 3rd February 2004<br>Date Type: Notified<br>Designation Details: Special Protection Area<br>Designation Date: 3rd February 2004<br>Date Type: Notified | I7SW<br>(W) | 0 | 6 | 485327<br>416393 |
| 73 | **Special Areas of Conservation**<br>Name: Humber Estuary<br>Multiple Areas: N<br>Total Area (m2): 366571513.41<br>Source: Natural England<br>Reference: UK0030170<br>**Status: Designated** | I7SW<br>(W) | 0 | 6 | 485327<br>416393 |

| Agency & Hydrological | Version | Update Cycle |
|---|---|---|
| **Contaminated Land Register Entries and Notices** | | |
| East Riding of Yorkshire Council - Public Protection Division | December 2014 | Annual Rolling Update |
| North Lincolnshire Council - Environmental Protection Team | February 2013 | Annual Rolling Update |
| Environment Agency - Head Office | June 2020 | Annually |
| **Discharge Consents** | | |
| Environment Agency - Midlands Region | October 2020 | Quarterly |
| Environment Agency - North East Region | October 2020 | Quarterly |
| **Enforcement and Prohibition Notices** | | |
| Environment Agency - Anglian Region | March 2013 | Annual Rolling Update |
| Environment Agency - North East Region | March 2013 | Annual Rolling Update |
| **Integrated Pollution Controls** | | |
| Environment Agency - Anglian Region | October 2008 | Variable |
| Environment Agency - North East Region | October 2008 | Variable |
| **Integrated Pollution Prevention And Control** | | |
| Environment Agency - Anglian Region | October 2020 | Quarterly |
| Environment Agency - North East Region | October 2020 | Quarterly |
| **Local Authority Integrated Pollution Prevention And Control** | | |
| East Riding of Yorkshire Council - Public Protection Division | March 2013 | Variable |
| North Lincolnshire Council - Environmental Protection Team | March 2015 | Variable |
| **Local Authority Pollution Prevention and Controls** | | |
| North Lincolnshire Council - Environmental Protection Team | March 2015 | Annual Rolling Update |
| East Riding of Yorkshire Council - Public Protection Division | November 2014 | Annual Rolling Update |
| **Local Authority Pollution Prevention and Control Enforcements** | | |
| North Lincolnshire Council - Environmental Protection Team | March 2015 | Variable |
| East Riding of Yorkshire Council - Public Protection Division | November 2014 | Variable |
| **Nearest Surface Water Feature** | | |
| Ordnance Survey | September 2020 | |
| **Pollution Incidents to Controlled Waters** | | |
| Environment Agency - North East Region | December 1998 | Not Applicable |
| Environment Agency - Midlands Region | December 1999 | Not Applicable |
| **Prosecutions Relating to Authorised Processes** | | |
| Environment Agency - Anglian Region | March 2013 | Annual Rolling Update |
| Environment Agency - North East Region | March 2013 | Annual Rolling Update |
| **Prosecutions Relating to Controlled Waters** | | |
| Environment Agency - Anglian Region | March 2013 | Annual Rolling Update |
| Environment Agency - North East Region | March 2013 | Annual Rolling Update |
| **Registered Radioactive Substances** | | |
| Environment Agency - Anglian Region | June 2016 | |
| Environment Agency - North East Region | June 2016 | |
| **River Quality** | | |
| Environment Agency - Head Office | November 2001 | Not Applicable |
| **River Quality Biology Sampling Points** | | |
| Environment Agency - Head Office | July 2012 | Annually |
| **River Quality Chemistry Sampling Points** | | |
| Environment Agency - Head Office | July 2012 | Annually |
| **Substantiated Pollution Incident Register** | | |
| Environment Agency - Anglian Region - Northern Area | October 2020 | Quarterly |
| Environment Agency - North East Region - Ridings Area | October 2020 | Quarterly |
| Environment Agency - North East Region - Yorkshire Area | October 2020 | Quarterly |
| **Water Abstractions** | | |
| Environment Agency - Midlands Region | October 2020 | Quarterly |
| Environment Agency - North East Region | October 2020 | Quarterly |

| Agency & Hydrological | Version | Update Cycle |
|---|---|---|
| **Water Industry Act Referrals** | | |
| Environment Agency - Anglian Region | October 2017 | Quarterly |
| Environment Agency - North East Region | October 2017 | Quarterly |
| **Groundwater Vulnerability Map** | | |
| Environment Agency - Head Office | June 2018 | As notified |
| **Groundwater Vulnerability - Soluble Rock Risk** | | |
| Environment Agency - Head Office | June 2018 | As notified |
| **Bedrock Aquifer Designations** | | |
| Environment Agency - Head Office | January 2018 | Annually |
| **Superficial Aquifer Designations** | | |
| Environment Agency - Head Office | January 2018 | Annually |
| **Source Protection Zones** | | |
| Environment Agency - Head Office | October 2019 | Quarterly |
| **Extreme Flooding from Rivers or Sea without Defences** | | |
| Environment Agency - Head Office | September 2020 | Quarterly |
| **Flooding from Rivers or Sea without Defences** | | |
| Environment Agency - Head Office | September 2020 | Quarterly |
| **Areas Benefiting from Flood Defences** | | |
| Environment Agency - Head Office | September 2020 | Quarterly |
| **Flood Water Storage Areas** | | |
| Environment Agency - Head Office | September 2020 | Quarterly |
| **Flood Defences** | | |
| Environment Agency - Head Office | September 2020 | Quarterly |
| **OS Water Network Lines** | | |
| Ordnance Survey | September 2020 | Quarterly |
| **BGS Groundwater Flooding Susceptibility** | | |
| British Geological Survey - National Geoscience Information Service | May 2013 | Annually |

| Waste | Version | Update Cycle |
|---|---|---|
| **BGS Recorded Landfill Sites** | | |
| British Geological Survey - National Geoscience Information Service | June 1996 | Not Applicable |
| **Historical Landfill Sites** | | |
| Environment Agency - Head Office | October 2019 | Quarterly |
| **Integrated Pollution Control Registered Waste Sites** | | |
| Environment Agency - Anglian Region | October 2008 | Not Applicable |
| Environment Agency - North East Region | October 2008 | Not Applicable |
| **Licensed Waste Management Facilities (Landfill Boundaries)** | | |
| Environment Agency - Anglian Region - Northern Area | October 2020 | Quarterly |
| Environment Agency - North East Region - Ridings Area | October 2020 | Quarterly |
| Environment Agency - North East Region - Yorkshire Area | October 2020 | Quarterly |
| **Licensed Waste Management Facilities (Locations)** | | |
| Environment Agency - Anglian Region - Northern Area | October 2020 | Quarterly |
| Environment Agency - North East Region - Ridings Area | October 2020 | Quarterly |
| Environment Agency - North East Region - Yorkshire Area | October 2020 | Quarterly |
| **Local Authority Landfill Coverage** | | |
| East Riding of Yorkshire Council - Public Protection Division | May 2000 | Not Applicable |
| North Lincolnshire Council - Environmental Protection Team | May 2000 | Not Applicable |
| **Local Authority Recorded Landfill Sites** | | |
| East Riding of Yorkshire Council - Public Protection Division | May 2000 | Not Applicable |
| North Lincolnshire Council - Environmental Protection Team | May 2000 | Not Applicable |
| **Registered Landfill Sites** | | |
| Environment Agency - Anglian Region - Northern Area | March 2003 | Not Applicable |
| Environment Agency - North East Region - Ridings Area | March 2003 | Not Applicable |
| Environment Agency - North East Region - Yorkshire Area | March 2003 | Not Applicable |
| **Registered Waste Transfer Sites** | | |
| Environment Agency - Anglian Region - Northern Area | March 2003 | Not Applicable |
| Environment Agency - North East Region - Ridings Area | March 2003 | Not Applicable |
| Environment Agency - North East Region - Yorkshire Area | March 2003 | Not Applicable |
| **Registered Waste Treatment or Disposal Sites** | | |
| Environment Agency - Anglian Region - Northern Area | March 2003 | Not Applicable |
| Environment Agency - North East Region - Ridings Area | March 2003 | Not Applicable |
| Environment Agency - North East Region - Yorkshire Area | March 2003 | Not Applicable |

| Hazardous Substances | Version | Update Cycle |
|---|---|---|
| **Control of Major Accident Hazards Sites (COMAH)** | | |
| Health and Safety Executive | April 2018 | Bi-Annually |
| **Explosive Sites** | | |
| Health and Safety Executive | March 2017 | Annually |
| **Notification of Installations Handling Hazardous Substances (NIHHS)** | | |
| Health and Safety Executive | November 2000 | Not Applicable |
| **Planning Hazardous Substance Enforcements** | | |
| East Riding of Yorkshire Council | October 2015 | Variable |
| North Lincolnshire Council - Planning Department | October 2015 | Variable |
| **Planning Hazardous Substance Consents** | | |
| East Riding of Yorkshire Council | October 2015 | Variable |
| North Lincolnshire Council - Planning Department | October 2015 | Variable |

| Geological | Version | Update Cycle |
|---|---|---|
| **BGS 1:625,000 Solid Geology**<br>British Geological Survey - National Geoscience Information Service | January 2009 | Not Applicable |
| **BGS Recorded Mineral Sites**<br>British Geological Survey - National Geoscience Information Service | November 2020 | Bi-Annually |
| **CBSCB Compensation District**<br>Cheshire Brine Subsidence Compensation Board (CBSCB) | August 2011 | Not Applicable |
| **Coal Mining Affected Areas**<br>The Coal Authority - Property Searches | March 2014 | Annual Rolling Update |
| **Mining Instability**<br>Ove Arup & Partners | October 2000 | Not Applicable |
| **Non Coal Mining Areas of Great Britain**<br>British Geological Survey - National Geoscience Information Service | May 2015 | Not Applicable |
| **Potential for Collapsible Ground Stability Hazards**<br>British Geological Survey - National Geoscience Information Service | April 2020 | Annually |
| **Potential for Compressible Ground Stability Hazards**<br>British Geological Survey - National Geoscience Information Service | January 2019 | Annually |
| **Potential for Ground Dissolution Stability Hazards**<br>British Geological Survey - National Geoscience Information Service | January 2019 | Annually |
| **Potential for Landslide Ground Stability Hazards**<br>British Geological Survey - National Geoscience Information Service | January 2019 | Annually |
| **Potential for Running Sand Ground Stability Hazards**<br>British Geological Survey - National Geoscience Information Service | January 2019 | Annually |
| **Potential for Shrinking or Swelling Clay Ground Stability Hazards**<br>British Geological Survey - National Geoscience Information Service | January 2019 | Annually |
| **Radon Potential - Radon Affected Areas**<br>British Geological Survey - National Geoscience Information Service | July 2011 | Annually |
| **Radon Potential - Radon Protection Measures**<br>British Geological Survey - National Geoscience Information Service | July 2011 | Annually |
| **Industrial Land Use** | **Version** | **Update Cycle** |
| **Contemporary Trade Directory Entries**<br>Thomson Directories | October 2020 | Quarterly |
| **Fuel Station Entries**<br>Catalist Ltd - Experian | September 2020 | Quarterly |
| **Gas Pipelines**<br>National Grid | September 2020 | |
| **Underground Electrical Cables**<br>National Grid | August 2020 | |

| Sensitive Land Use | Version | Update Cycle |
|---|---|---|
| **Ancient Woodland** | | |
| Natural England | April 2020 | Bi-Annually |
| **Areas of Adopted Green Belt** | | |
| East Riding of Yorkshire Council - Planning Department | June 2020 | As notified |
| North Lincolnshire Council | June 2020 | As notified |
| **Areas of Unadopted Green Belt** | | |
| East Riding of Yorkshire Council - Planning Department | June 2020 | As notified |
| North Lincolnshire Council | June 2020 | As notified |
| **Areas of Outstanding Natural Beauty** | | |
| Natural England | June 2019 | Bi-Annually |
| **Environmentally Sensitive Areas** | | |
| Natural England | January 2017 | |
| **Forest Parks** | | |
| Forestry Commission | April 1997 | Not Applicable |
| **Local Nature Reserves** | | |
| Natural England | April 2020 | Bi-Annually |
| **Marine Nature Reserves** | | |
| Natural England | July 2019 | Bi-Annually |
| **National Nature Reserves** | | |
| Natural England | July 2019 | Bi-Annually |
| **National Parks** | | |
| Natural England | April 2017 | Bi-Annually |
| **Nitrate Sensitive Areas** | | |
| Natural England | April 2016 | Not Applicable |
| **Nitrate Vulnerable Zones** | | |
| Environment Agency - Head Office | December 2017 | Bi-Annually |
| Department for Environment, Food and Rural Affairs (DEFRA - formerly FRCA) | October 2015 | |
| **Ramsar Sites** | | |
| Natural England | August 2020 | Bi-Annually |
| **Sites of Special Scientific Interest** | | |
| Natural England | May 2020 | Bi-Annually |
| **Special Areas of Conservation** | | |
| Natural England | July 2020 | Bi-Annually |
| **Special Protection Areas** | | |
| Natural England | September 2020 | Bi-Annually |

# Data Suppliers

A selection of organisations who provide data within this report

| Data Supplier | Data Supplier Logo |
|---|---|
| **Ordnance Survey** | |
| **Environment Agency** | |
| **Scottish Environment Protection Agency** | |
| **The Coal Authority** | |
| **British Geological Survey** | |
| **Centre for Ecology and Hydrology** | |
| **Natural Resources Wales** | |
| **Scottish Natural Heritage** | |
| **Natural England** | |
| **Public Health England** | |
| **Ove Arup** | |
| **Stantec UK Ltd** | |

# Useful Contacts

| Contact | Name and Address | Contact Details |
|---|---|---|
| 1 | **British Geological Survey - Enquiry Service**<br>British Geological Survey, Environmental Science Centre, Keyworth, Nottingham, Nottinghamshire, NG12 5GG | Telephone: 0115 936 3143<br>Fax: 0115 936 3276<br>Email: enquiries@bgs.ac.uk<br>[redacted] |
| 2 | **Environment Agency - National Customer Contact Centre (NCCC)**<br>PO Box 544, Templeborough, Rotherham, S60 1BY | Telephone: 03708 506 506<br>Email: enquiries@environment-agency.gov.uk |
| 3 | **Environment Agency - Head Office**<br>Rio House, Waterside Drive, Aztec West, Almondsbury, Bristol, Avon, BS32 4UD | Telephone: 01454 624400<br>Fax: 01454 624409 |
| 4 | **Ordnance Survey**<br>Adanac Drive, Southampton, Hampshire, SO16 0AS | Telephone: 03456 05 05 05<br>Email: customerservices@ordnancesurvey.co.uk<br>Website: www.ordnancesurvey.gov.uk |
| 5 | **North Lincolnshire Council - Environmental Protection Team**<br>Church Square House, PO Box 42, Scunthorpe, Lincolnshire, DN15 6XQ | Telephone: 01724 296296<br>Fax: 01724 280271<br>Website: www.northlincs.gov.uk |
| 6 | **Natural England**<br>County Hall, Spetchley Road, Worcester, WR5 2NP | Telephone: 0300 060 3900<br>Email: enquiries@naturalengland.org.uk<br>[redacted] |
| - | **Public Health England - Radon Survey, Centre for Radiation, Chemical and Environmental Hazards**<br>Chilton, Didcot, Oxfordshire, OX11 0RQ | Telephone: 01235 822622<br>Fax: 01235 833891<br>Email: radon@phe.gov.uk<br>[redacted] |
| - | **Landmark Information Group Limited**<br>Imperium, Imperial Way, Reading, Berkshire, RG2 0TD | Telephone: 0844 844 9952<br>Fax: 0844 844 9951<br>Email: customerservices@landmarkinfo.co.uk<br>[redacted] |

Please note that the Environment Agency / Natural Resources Wales / SEPA have a charging policy in place for enquiries.

# Historical Mapping Legends

## Ordnance Survey County Series 1:10,560

Gravel Pit
Sand Pit
Other Pits
Quarry
Shingle
Orchard
Osiers
Reeds
Marsh
Mixed Wood
Deciduous
Brushwood
Fir
Furze
Rough Pasture
Arrow denotes flow of water
Trigonometrical Station
Site of Antiquities
Bench Mark
Pump, Guide Post, Signal Post
Well, Spring, Boundary Post
285 Surface Level
Sketched Contour
Instrumental Contour
Main Roads
Fenced
Un-Fenced
Minor Roads
Fenced
Un-Fenced
Sunken Road
Raised Road
Road over Railway
Railway over River
Railway over Road
Level Crossing
Road over River or Canal
Road over Stream
Road over Stream
County Boundary (Geographical)
County & Civil Parish Boundary
Administrative County & Civil Parish Boundary
Co. Boro. Bdy. County Borough Boundary (England)
Co. Burgh Bdy. County Burgh Boundary (Scotland)
R.D. Bdy. Rural District Boundary
Civil Parish Boundary

## Ordnance Survey Plan 1:10,000

Chalk Pit, Clay Pit or Quarry
Gravel Pit
Sand Pit
Disused Pit or Quarry
Refuse or Slag Heap
Lake, Loch or Pond
Dunes
Boulders
Coniferous Trees
Non-Coniferous Trees
Orchard
Scrub
Coppice
Bracken
Heath
Rough Grassland
Marsh
Reeds
Saltings
Building
Direction of Flow of Water
Shingle
Sand
Glasshouse
Pylon
Electricity Transmission Line
Pole
Sloping Masonry
Cutting
Embankment
Standard Gauge Multiple Track
Road Under
Road Over
Level Crossing
Foot Bridge
Standard Gauge Single Track
Siding, Tramway or Mineral Line
Narrow Gauge
Geographical County
Administrative County, County Borough or County of City
Municipal Borough, Urban or Rural District, Burgh or District Council
Borough, Burgh or County Constituency
Shown only when not coincident with other boundaries
Civil Parish
Shown alternately when coincidence of boundaries occurs

| | | | |
|---|---|---|---|
| BP, BS | Boundary Post or Stone | Pol Sta | Police Station |
| Ch | Church | PO | Post Office |
| CH | Club House | PC | Public Convenience |
| F E Sta | Fire Engine Station | PH | Public House |
| FB | Foot Bridge | SB | Signal Box |
| Fn | Fountain | Spr | Spring |
| GP | Guide Post | TCB | Telephone Call Box |
| MP | Mile Post | TCP | Telephone Call Post |
| MS | Mile Stone | W | Well |

## 1:10,000 Raster Mapping

Gravel Pit
Refuse tip or slag heap
Rock
Rock (scattered)
Boulders
Boulders (scattered)
Shingle
Mud
Sand
Sand Pit
Slopes
Top of cliff
General detail
Underground detail
Overhead detail
Narrow gauge railway
Multi-track railway
Single track railway
County boundary (England only)
Civil, parish or community boundary
District, Unitary, Metropolitan, London Borough boundary
Constituency boundary
Area of wooded vegetation
Non-coniferous trees
Non-coniferous trees (scattered)
Coniferous trees
Coniferous trees (scattered)
Positioned tree
Orchard
Coppice or Osiers
Rough Grassland
Heath
Scrub
Marsh, Salt Marsh or Reeds
Water feature
Flow arrows
MHW(S) Mean high water (springs)
MLW(S) Mean low water (springs)
Telephone line (where shown)
Electricity transmission line (with poles)
BM 123.45 m Bench mark (where shown)
Triangulation station
Point feature (e.g. Guide Post or Mile Stone)
Pylon, flare stack or lighting tower
Site of (antiquity)
Glasshouse
General Building
Important Building

Envirocheck®
LANDMARK INFORMATION GROUP®

## Historical Mapping & Photography included:

| Mapping Type | Scale | Date | Pg |
|---|---|---|---|
| Yorkshire | 1:10,560 | 1854 - 1855 | 2 |
| Lincolnshire | 1:10,560 | 1886 | 3 |
| Yorkshire | 1:10,560 | 1892 | 4 |
| Yorkshire | 1:10,560 | 1893 | 5 |
| Lincolnshire | 1:10,560 | 1908 | 6 |
| Yorkshire | 1:10,560 | 1908 | 7 |
| Lincolnshire | 1:10,560 | 1946 - 1947 | 8 |
| Yorkshire | 1:10,560 | 1948 | 9 |
| Ordnance Survey Plan | 1:10,000 | 1956 | 10 |
| Ordnance Survey Plan | 1:10,000 | 1979 | 11 |
| 10K Raster Mapping | 1:10,000 | 1999 - 2000 | 12 |
| Street View | Variable | | 13 |

## Historical Map - Slice I

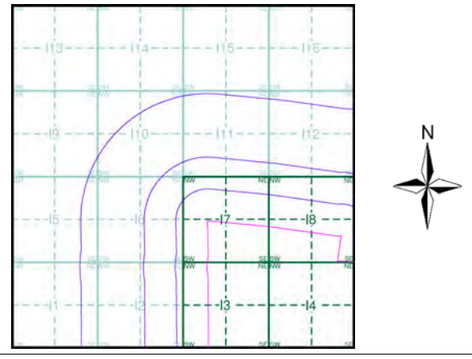


## Order Details

Order Number: 269869084_1_1
Customer Ref: MAN25291
National Grid Reference: 485370, 416400
Slice: I
Site Area (Ha): 598.7
Search Buffer (m): 1000

## Site Details

Site at 487768,412414

Landmark INFORMATION GROUP
Tel: 0844 844 9952
Fax: 0844 844 9951
Web: [redacted]

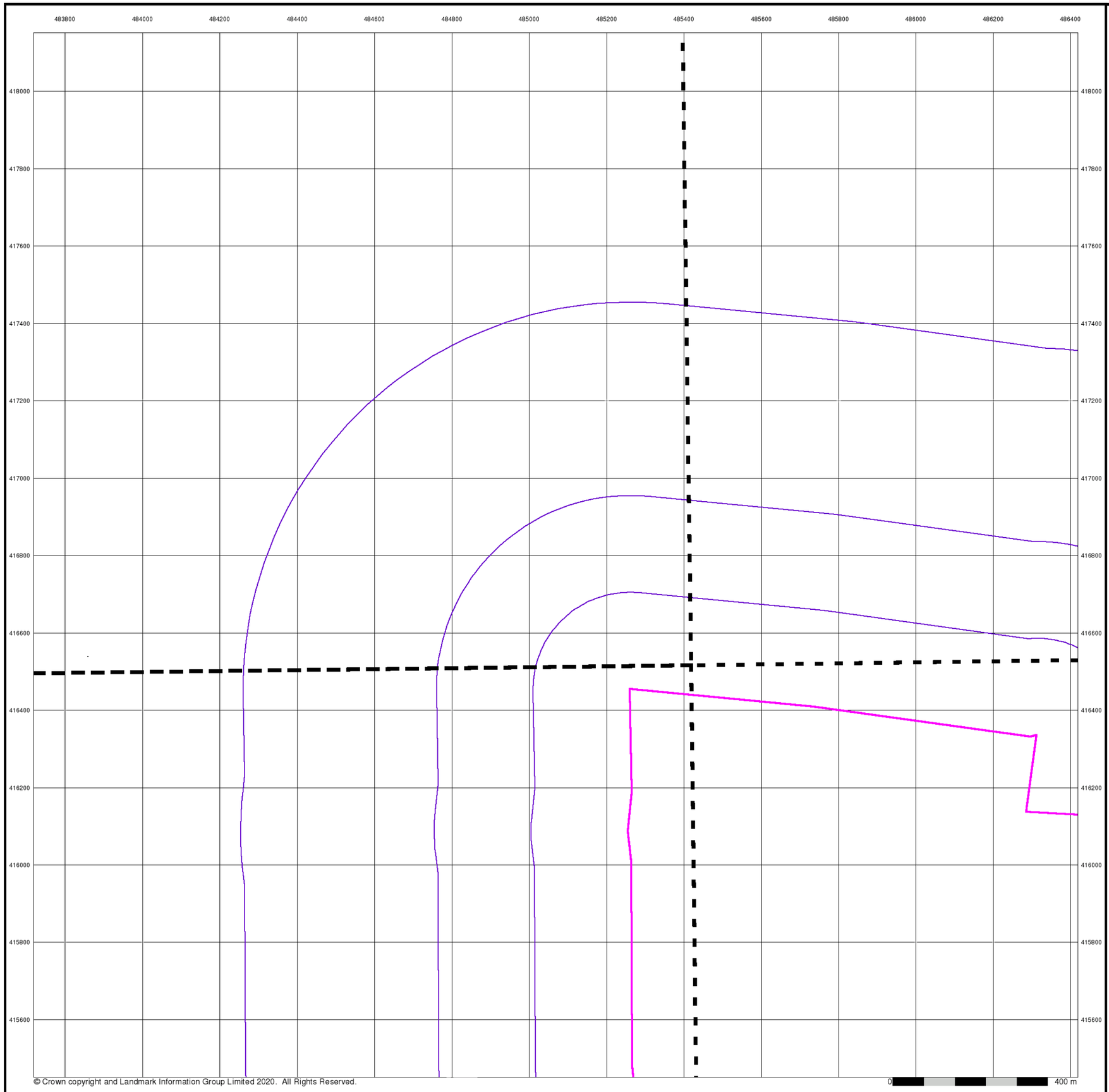


© Crown copyright and Landmark Information Group Limited 2020. All Rights Reserved.

Envirocheck®

LANDMARK INFORMATION GROUP®

## Yorkshire

## Published 1854 - 1855

## Source map scale - 1:10,560

The historical maps shown were reproduced from maps predominantly held at the scale adopted for England, Wales and Scotland in the 1840`s. In 1854 the 1:2,500 scale was adopted for mapping urban areas; these maps were used to update the 1:10,560 maps. The published date given therefore is often some years later than the surveyed date. Before 1938, all OS maps were based on the Cassini Projection, with independent surveys of a single county or group of counties, giving rise to significant inaccuracies in outlying areas. In the late 1940`s, a Provisional Edition was produced, which updated the 1:10,560 mapping from a number of sources. The maps appear unfinished - with all military camps and o her strategic sites removed. These maps were initially overprinted with the National Grid. In 1970, the first 1:10,000 maps were produced using the Transverse Mercator Projection. The revision process continued un il recently, with new editions appearing every 10 years or so for urban areas.

## Map Name(s) and Date(s)

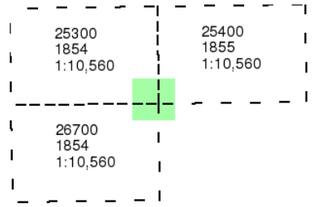


## Historical Map - Slice I

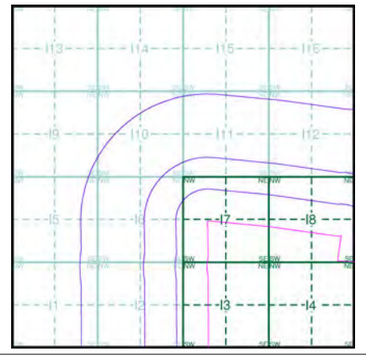


## Order Details

| | |
|---|---|
| Order Number: | 269869084_1_1 |
| Customer Ref: | MAN25291 |
| National Grid Reference: | 485370, 416400 |
| Slice: | I |
| Site Area (Ha): | 598.7 |
| Search Buffer (m): | 1000 |

## Site Details

Site at 487768,412414

Landmark INFORMATION GROUP

Tel: 0844 844 9952
Fax: 0844 844 9951
Web: [redacted]

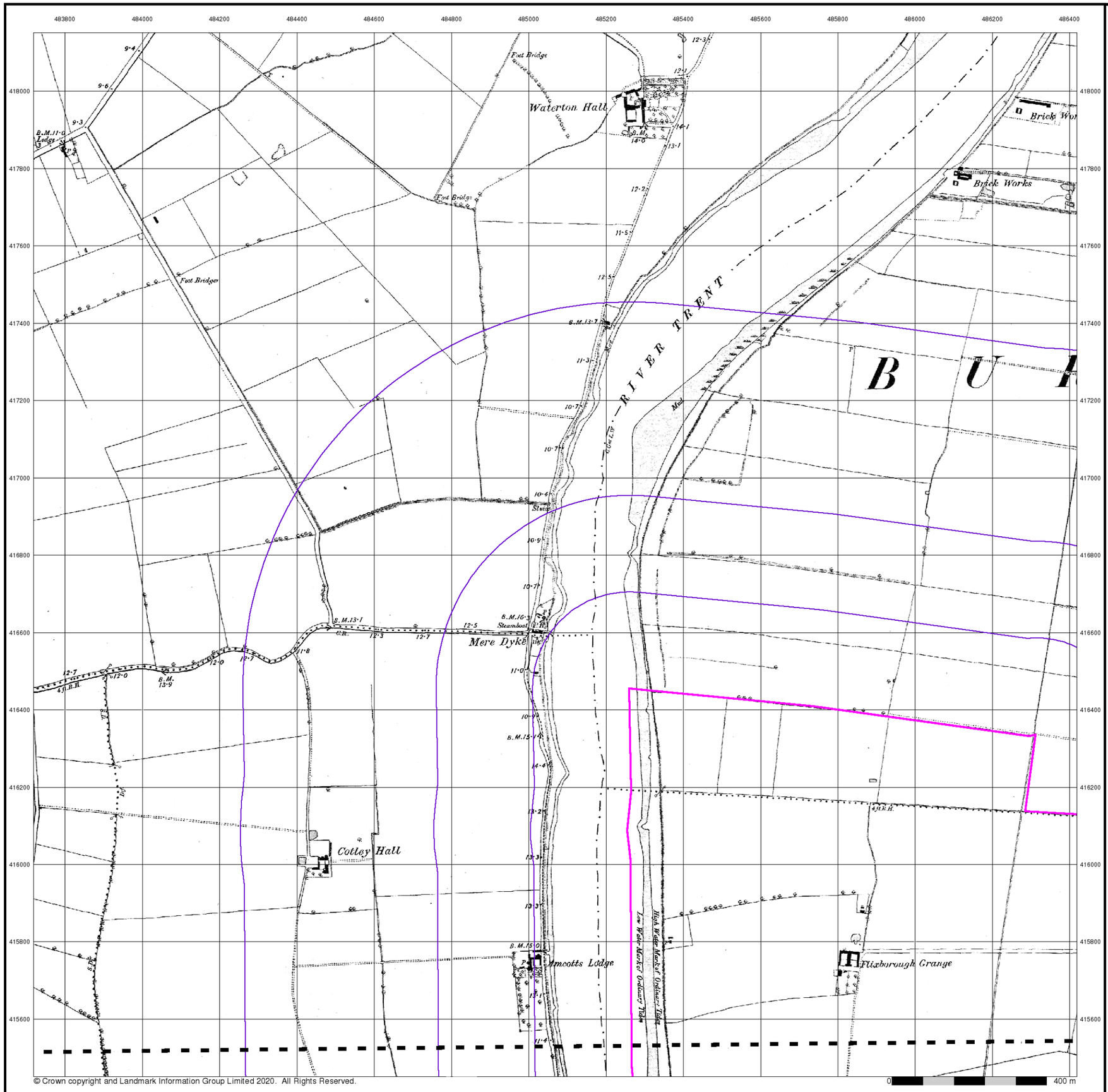


© Crown copyright and Landmark Information Group Limited 2020. All Rights Reserved.

Envirocheck®
LANDMARK INFORMATION GROUP®

## Lincolnshire

## Published 1886

## Source map scale - 1:10,560

The historical maps shown were reproduced from maps predominantly held at the scale adopted for England, Wales and Scotland in the 1840`s. In 1854 the 1:2,500 scale was adopted for mapping urban areas; these maps were used to update the 1:10,560 maps. The published date given therefore is often some years later than the surveyed date. Before 1938, all OS maps were based on the Cassini Projection, with independent surveys of a single county or group of counties, giving rise to significant inaccuracies in outlying areas. In the late 1940`s, a Provisional Edition was produced, which updated the 1:10,560 mapping from a number of sources. The maps appear unfinished - with all military camps and o her strategic sites removed. These maps were initially overprinted with the National Grid. In 1970, the first 1:10,000 maps were produced using the Transverse Mercator Projection. The revision process continued un il recently, with new editions appearing every 10 years or so for urban areas.

## Map Name(s) and Date(s)

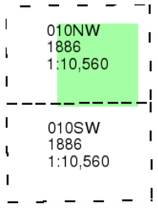


## Historical Map - Slice I

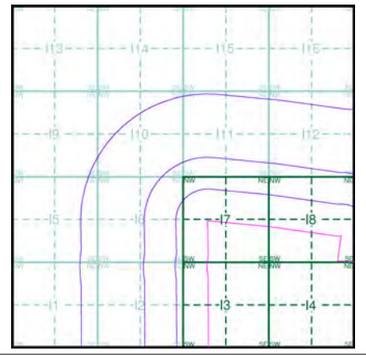


## Order Details

| | |
|---|---|
| Order Number: | 269869084_1_1 |
| Customer Ref: | MAN25291 |
| National Grid Reference: | 485370, 416400 |
| Slice: | I |
| Site Area (Ha): | 598.7 |
| Search Buffer (m): | 1000 |

## Site Details

Site at 487768,412414

Landmark INFORMATION GROUP
Tel: 0844 844 9952
Fax: 0844 844 9951
Web:

© Crown copyright and Landmark Information Group Limited 2020. All Rights Reserved.

Envirocheck®

LANDMARK INFORMATION GROUP®

## Yorkshire

## Published 1892

## Source map scale - 1:10,560

The historical maps shown were reproduced from maps predominantly held at the scale adopted for England, Wales and Scotland in the 1840`s. In 1854 the 1:2,500 scale was adopted for mapping urban areas; these maps were used to update the 1:10,560 maps. The published date given therefore is often some years later than the surveyed date. Before 1938, all OS maps were based on the Cassini Projection, with independent surveys of a single county or group of counties, giving rise to significant inaccuracies in outlying areas. In the late 1940`s, a Provisional Edition was produced, which updated the 1:10,560 mapping from a number of sources. The maps appear unfinished - with all military camps and o her strategic sites removed. These maps were initially overprinted with the National Grid. In 1970, the first 1:10,000 maps were produced using the Transverse Mercator Projection. The revision process continued un il recently, with new editions appearing every 10 years or so for urban areas.

## Map Name(s) and Date(s)

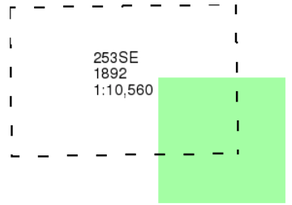


## Historical Map - Slice I

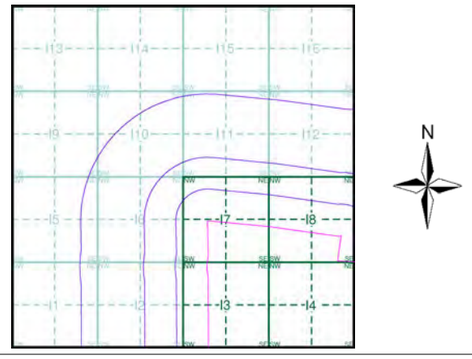


## Order Details

| | |
|---|---|
| Order Number: | 269869084_1_1 |
| Customer Ref: | MAN25291 |
| National Grid Reference: | 485370, 416400 |
| Slice: | I |
| Site Area (Ha): | 598.7 |
| Search Buffer (m): | 1000 |

## Site Details

Site at 487768,412414

Landmark INFORMATION GROUP

Tel: 0844 844 9952
Fax: 0844 844 9951
Web: [redacted]

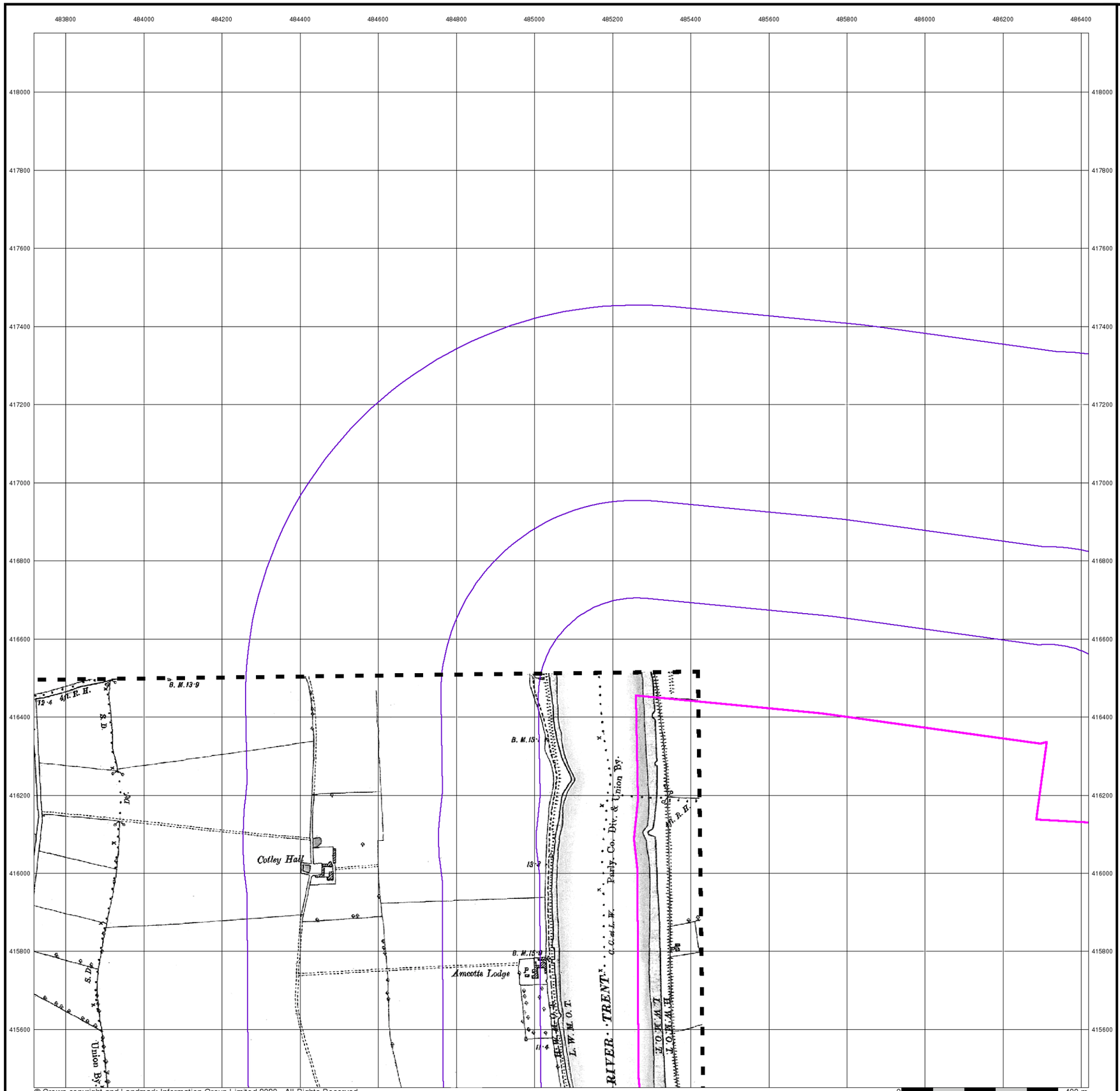

© Crown copyright and Landmark Information Group Limited 2020. All Rights Reserved.

Envirocheck®
LANDMARK INFORMATION GROUP®

## Yorkshire

## Published 1893

## Source map scale - 1:10,560

The historical maps shown were reproduced from maps predominantly held at the scale adopted for England, Wales and Scotland in the 1840`s. In 1854 the 1:2,500 scale was adopted for mapping urban areas; these maps were used to update the 1:10,560 maps. The published date given therefore is often some years later than the surveyed date. Before 1938, all OS maps were based on the Cassini Projection, with independent surveys of a single county or group of counties, giving rise to significant inaccuracies in outlying areas. In the late 1940`s, a Provisional Edition was produced, which updated the 1:10,560 mapping from a number of sources. The maps appear unfinished - with all military camps and o her strategic sites removed. These maps were initially overprinted with the National Grid. In 1970, the first 1:10,000 maps were produced using the Transverse Mercator Projection. The revision process continued un il recently, with new editions appearing every 10 years or so for urban areas.

## Map Name(s) and Date(s)

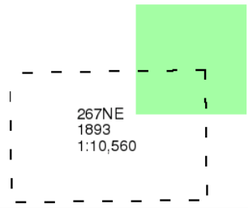


## Historical Map - Slice I

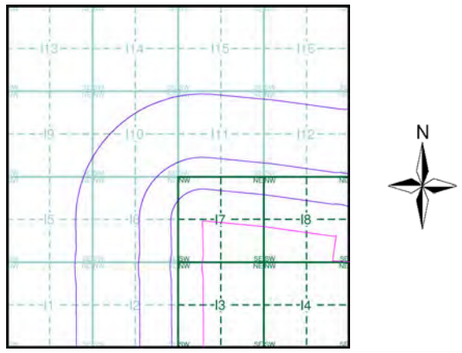


## Order Details

| | |
|---|---|
| Order Number: | 269869084_1_1 |
| Customer Ref: | MAN25291 |
| National Grid Reference: | 485370, 416400 |
| Slice: | I |
| Site Area (Ha): | 598.7 |
| Search Buffer (m): | 1000 |

## Site Details

Site at 487768,412414

Landmark INFORMATION GROUP
Tel: 0844 844 9952
Fax: 0844 844 9951
Web: [redacted]

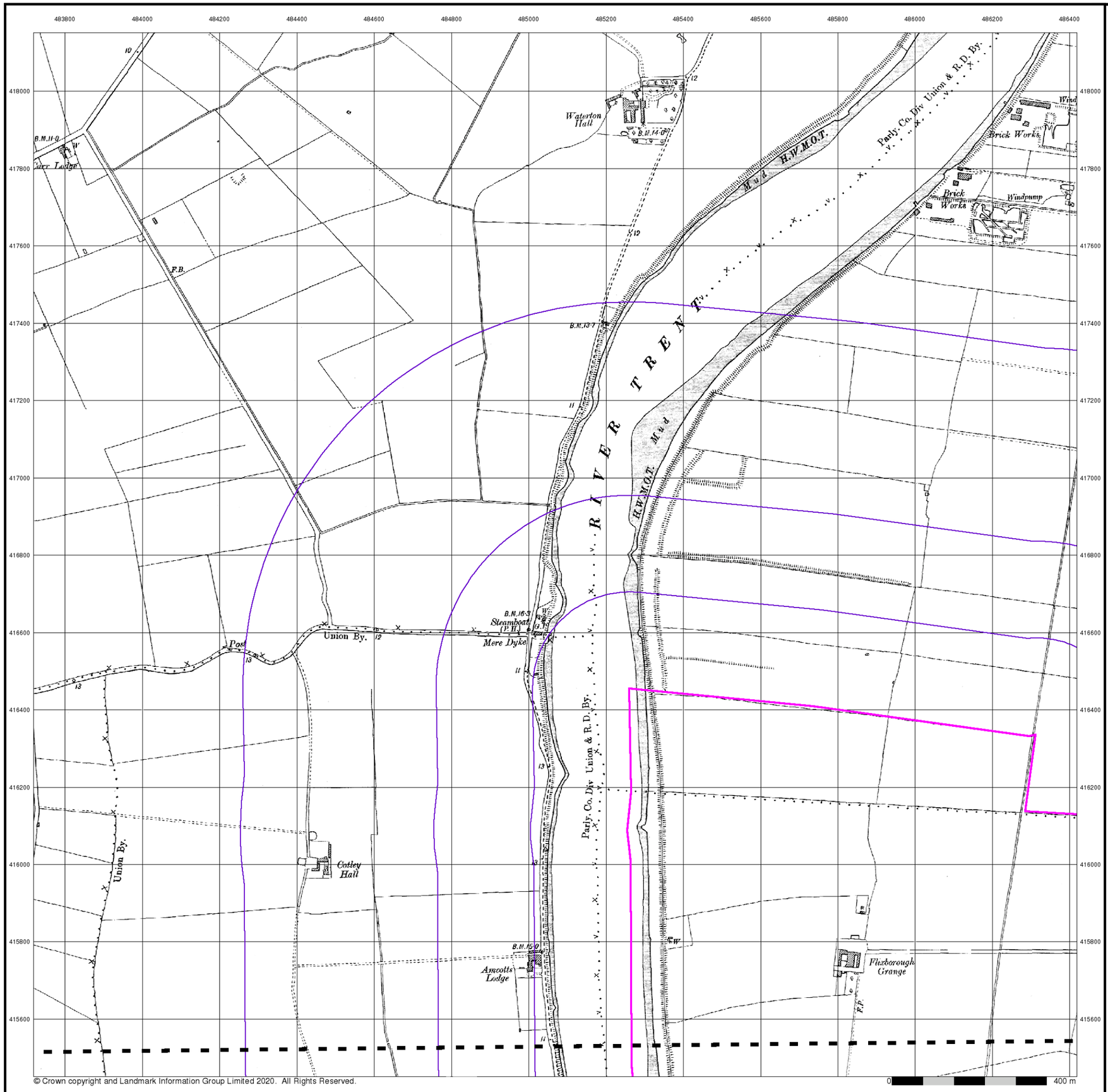


© Crown copyright and Landmark Information Group Limited 2020. All Rights Reserved.

Envirocheck®

LANDMARK INFORMATION GROUP®

## Lincolnshire

## Published 1908

## Source map scale - 1:10,560

The historical maps shown were reproduced from maps predominantly held at the scale adopted for England, Wales and Scotland in the 1840`s. In 1854 the 1:2,500 scale was adopted for mapping urban areas; these maps were used to update the 1:10,560 maps. The published date given therefore is often some years later than the surveyed date. Before 1938, all OS maps were based on the Cassini Projection, with independent surveys of a single county or group of counties, giving rise to significant inaccuracies in outlying areas. In the late 1940`s, a Provisional Edition was produced, which updated the 1:10,560 mapping from a number of sources. The maps appear unfinished - with all military camps and o her strategic sites removed. These maps were initially overprinted with the National Grid. In 1970, the first 1:10,000 maps were produced using the Transverse Mercator Projection. The revision process continued un il recently, with new editions appearing every 10 years or so for urban areas.

## Map Name(s) and Date(s)

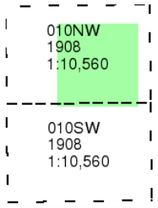


## Historical Map - Slice I

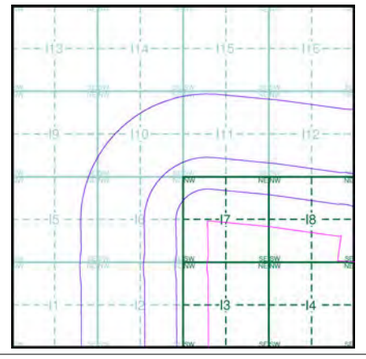


## Order Details

| | |
|---|---|
| Order Number: | 269869084_1_1 |
| Customer Ref: | MAN25291 |
| National Grid Reference: | 485370, 416400 |
| Slice: | I |
| Site Area (Ha): | 598.7 |
| Search Buffer (m): | 1000 |

## Site Details

Site at 487768,412414

Landmark INFORMATION GROUP

Tel: 0844 844 9952
Fax: 0844 844 9951
Web:

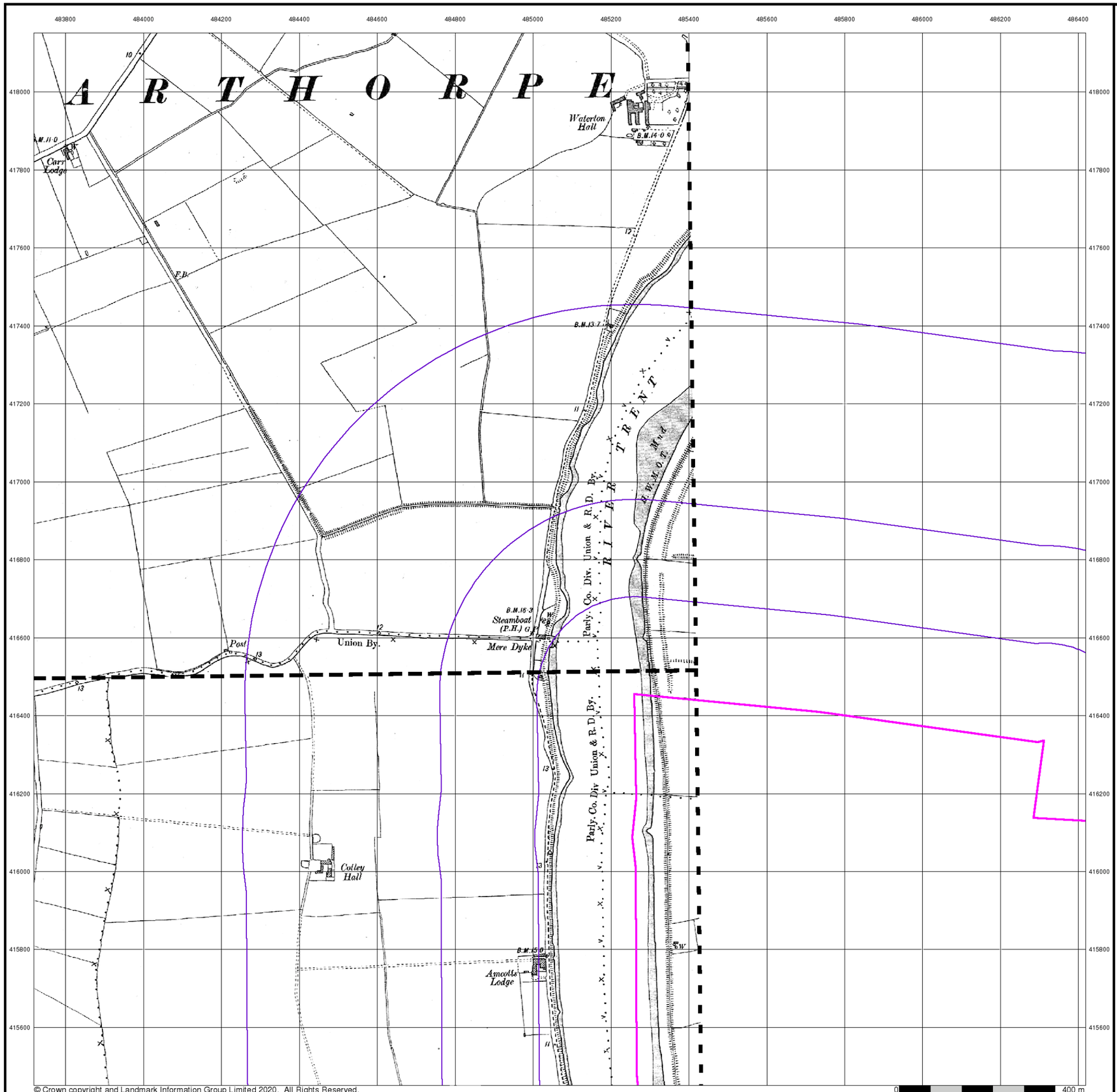


© Crown copyright and Landmark Information Group Limited 2020. All Rights Reserved.

Envirocheck®
LANDMARK INFORMATION GROUP®

## Yorkshire

## Published 1908

## Source map scale - 1:10,560

The historical maps shown were reproduced from maps predominantly held at the scale adopted for England, Wales and Scotland in the 1840`s. In 1854 the 1:2,500 scale was adopted for mapping urban areas; these maps were used to update the 1:10,560 maps. The published date given therefore is often some years later than the surveyed date. Before 1938, all OS maps were based on the Cassini Projection, with independent surveys of a single county or group of counties, giving rise to significant inaccuracies in outlying areas. In the late 1940`s, a Provisional Edition was produced, which updated the 1:10,560 mapping from a number of sources. The maps appear unfinished - with all military camps and o her strategic sites removed. These maps were initially overprinted with the National Grid. In 1970, the first 1:10,000 maps were produced using the Transverse Mercator Projection. The revision process continued un il recently, with new editions appearing every 10 years or so for urban areas.

## Map Name(s) and Date(s)

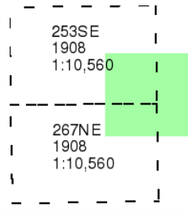


## Historical Map - Slice I

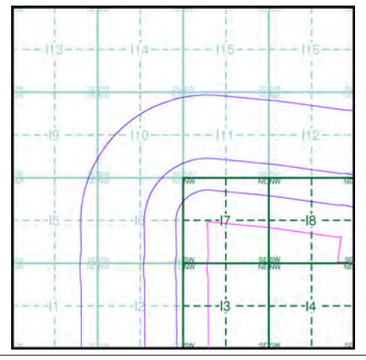


## Order Details

| | |
|---|---|
| Order Number: | 269869084_1_1 |
| Customer Ref: | MAN25291 |
| National Grid Reference: | 485370, 416400 |
| Slice: | I |
| Site Area (Ha): | 598.7 |
| Search Buffer (m): | 1000 |

## Site Details

Site at 487768,412414

Landmark INFORMATION GROUP
Tel: 0844 844 9952
Fax: 0844 844 9951
Web: [redacted]

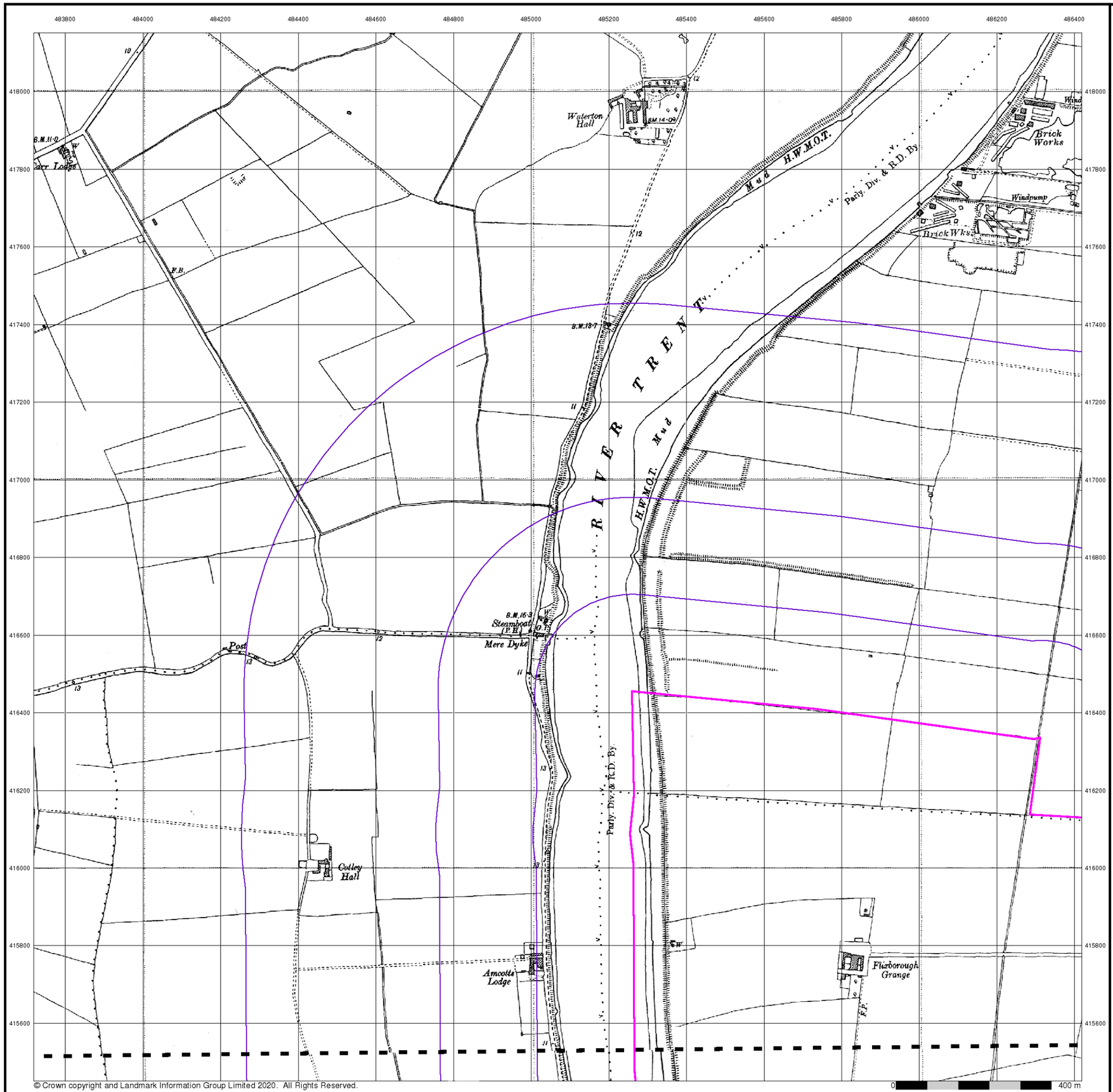


© Crown copyright and Landmark Information Group Limited 2020. All Rights Reserved.

Envirocheck®

LANDMARK INFORMATION GROUP®

## Lincolnshire

## Published 1946 - 1947

## Source map scale - 1:10,560

The historical maps shown were reproduced from maps predominantly held at the scale adopted for England, Wales and Scotland in the 1840`s. In 1854 the 1:2,500 scale was adopted for mapping urban areas; these maps were used to update the 1:10,560 maps. The published date given therefore is often some years later than the surveyed date. Before 1938, all OS maps were based on the Cassini Projection, with independent surveys of a single county or group of counties, giving rise to significant inaccuracies in outlying areas. In the late 1940`s, a Provisional Edition was produced, which updated the 1:10,560 mapping from a number of sources. The maps appear unfinished - with all military camps and o her strategic sites removed. These maps were initially overprinted with the National Grid. In 1970, the first 1:10,000 maps were produced using the Transverse Mercator Projection. The revision process continued un il recently, with new editions appearing every 10 years or so for urban areas.

## Map Name(s) and Date(s)

010NW
1947
1:10,560

010SW
1946
1:10,560

## Historical Map - Slice I

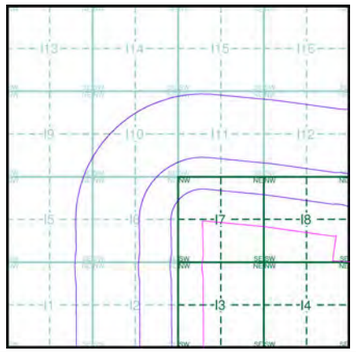


## Order Details

| | |
|---|---|
| Order Number: | 269869084_1_1 |
| Customer Ref: | MAN25291 |
| National Grid Reference: | 485370, 416400 |
| Slice: | I |
| Site Area (Ha): | 598.7 |
| Search Buffer (m): | 1000 |

## Site Details

Site at 487768,412414

Landmark INFORMATION GROUP

Tel: 0844 844 9952
Fax: 0844 844 9951
Web: [redacted]

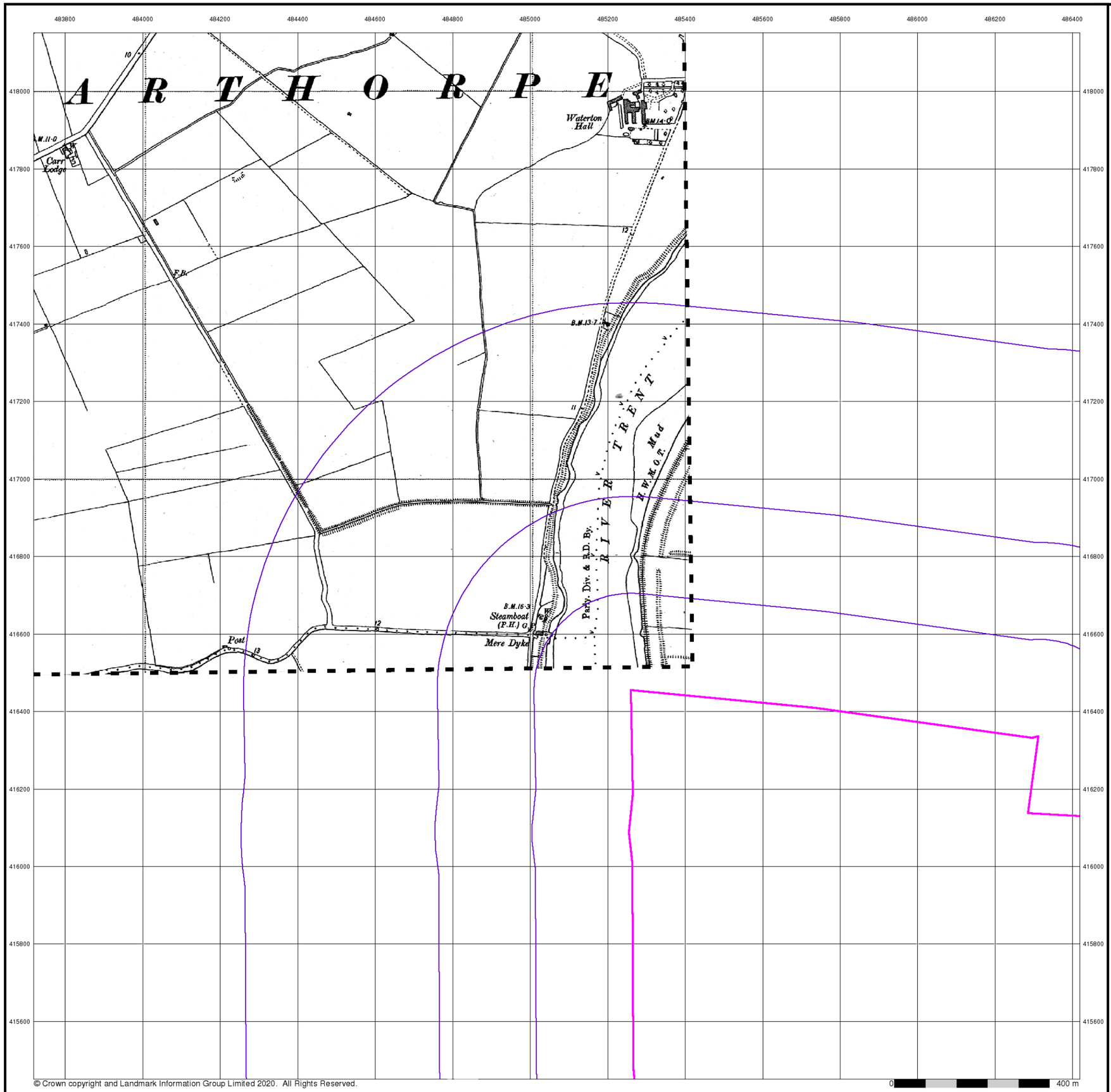


Envirocheck®

LANDMARK INFORMATION GROUP®

## Yorkshire

## Published 1948

## Source map scale - 1:10,560

The historical maps shown were reproduced from maps predominantly held at the scale adopted for England, Wales and Scotland in the 1840`s. In 1854 the 1:2,500 scale was adopted for mapping urban areas; these maps were used to update the 1:10,560 maps. The published date given therefore is often some years later than the surveyed date. Before 1938, all OS maps were based on the Cassini Projection, with independent surveys of a single county or group of counties, giving rise to significant inaccuracies in outlying areas. In the late 1940`s, a Provisional Edition was produced, which updated the 1:10,560 mapping from a number of sources. The maps appear unfinished - with all military camps and o her strategic sites removed. These maps were initially overprinted with the National Grid. In 1970, the first 1:10,000 maps were produced using the Transverse Mercator Projection. The revision process continued un il recently, with new editions appearing every 10 years or so for urban areas.

## Map Name(s) and Date(s)

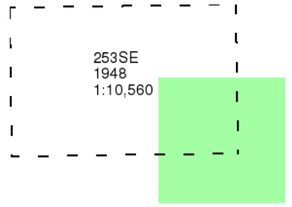


## Historical Map - Slice I

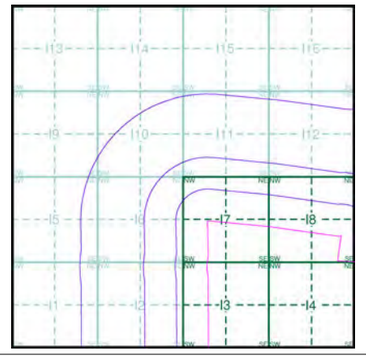


## Order Details

| | |
|---|---|
| Order Number: | 269869084_1_1 |
| Customer Ref: | MAN25291 |
| National Grid Reference: | 485370, 416400 |
| Slice: | I |
| Site Area (Ha): | 598.7 |
| Search Buffer (m): | 1000 |

## Site Details

Site at 487768,412414

Landmark INFORMATION GROUP

Tel: 0844 844 9952
Fax: 0844 844 9951
Web: [redacted]

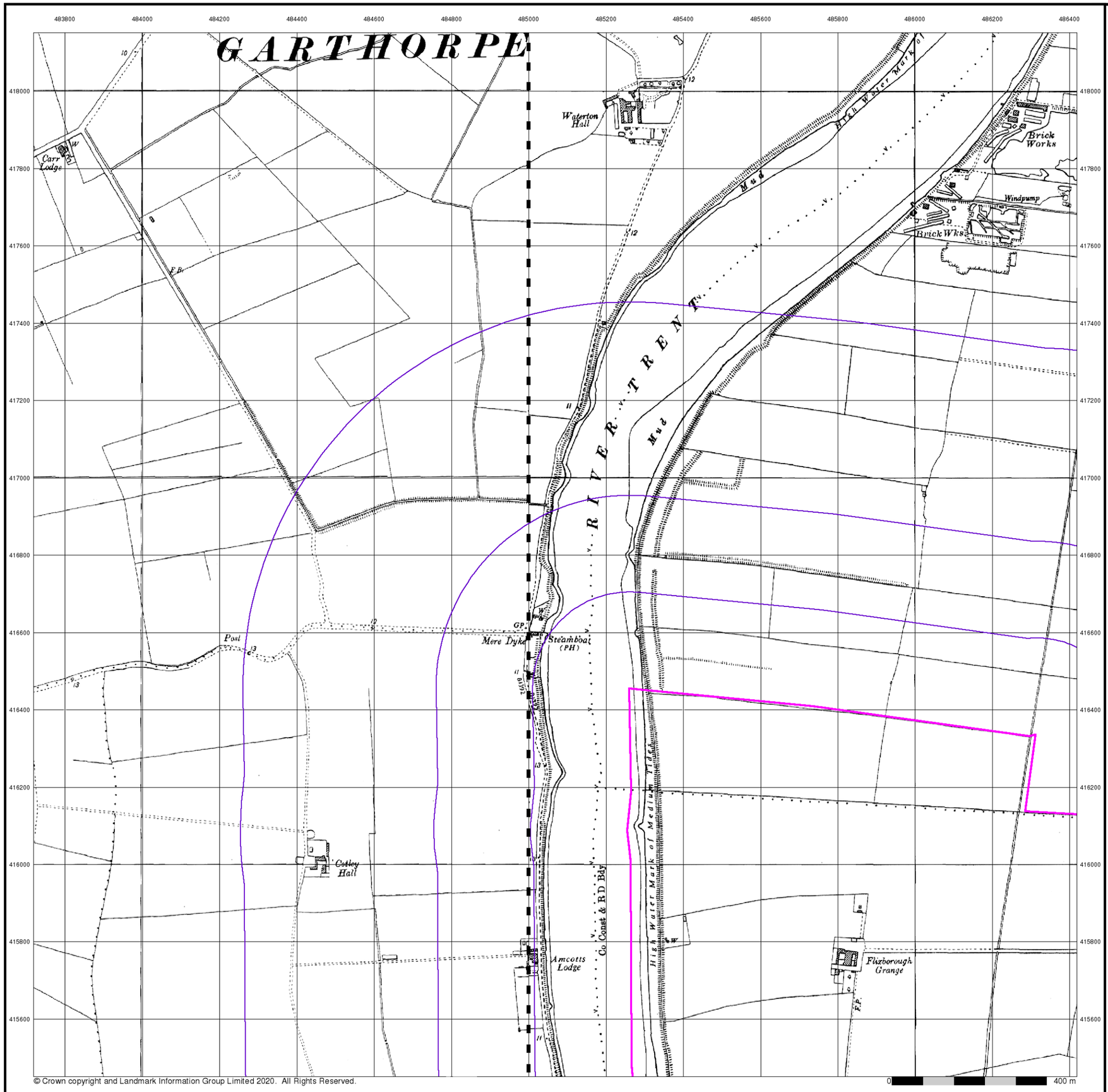


© Crown copyright and Landmark Information Group Limited 2020. All Rights Reserved.

Envirocheck®
LANDMARK INFORMATION GROUP®

## Ordnance Survey Plan

**Published 1956**

**Source map scale - 1:10,000**

The historical maps shown were reproduced from maps predominantly held at the scale adopted for England, Wales and Scotland in the 1840`s. In 1854 the 1:2,500 scale was adopted for mapping urban areas; these maps were used to update the 1:10,560 maps. The published date given therefore is often some years later than the surveyed date. Before 1938, all OS maps were based on the Cassini Projection, with independent surveys of a single county or group of counties, giving rise to significant inaccuracies in outlying areas. In the late 1940`s, a Provisional Edition was produced, which updated the 1:10,560 mapping from a number of sources. The maps appear unfinished - with all military camps and o her strategic sites removed. These maps were initially overprinted with the National Grid. In 1970, the first 1:10,000 maps were produced using the Transverse Mercator Projection. The revision process continued un il recently, with new editions appearing every 10 years or so for urban areas.

## Map Name(s) and Date(s)

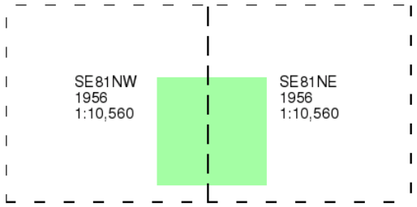


## Historical Map - Slice I

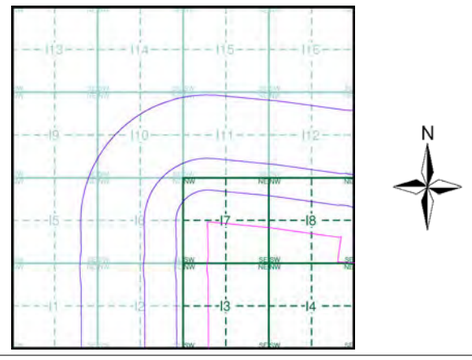


## Order Details

| | |
|---|---|
| Order Number: | 269869084_1_1 |
| Customer Ref: | MAN25291 |
| National Grid Reference: | 485370, 416400 |
| Slice: | I |
| Site Area (Ha): | 598.7 |
| Search Buffer (m): | 1000 |

## Site Details

Site at 487768,412414

Landmark INFORMATION GROUP
Tel: 0844 844 9952
Fax: 0844 844 9951
Web: [redacted]

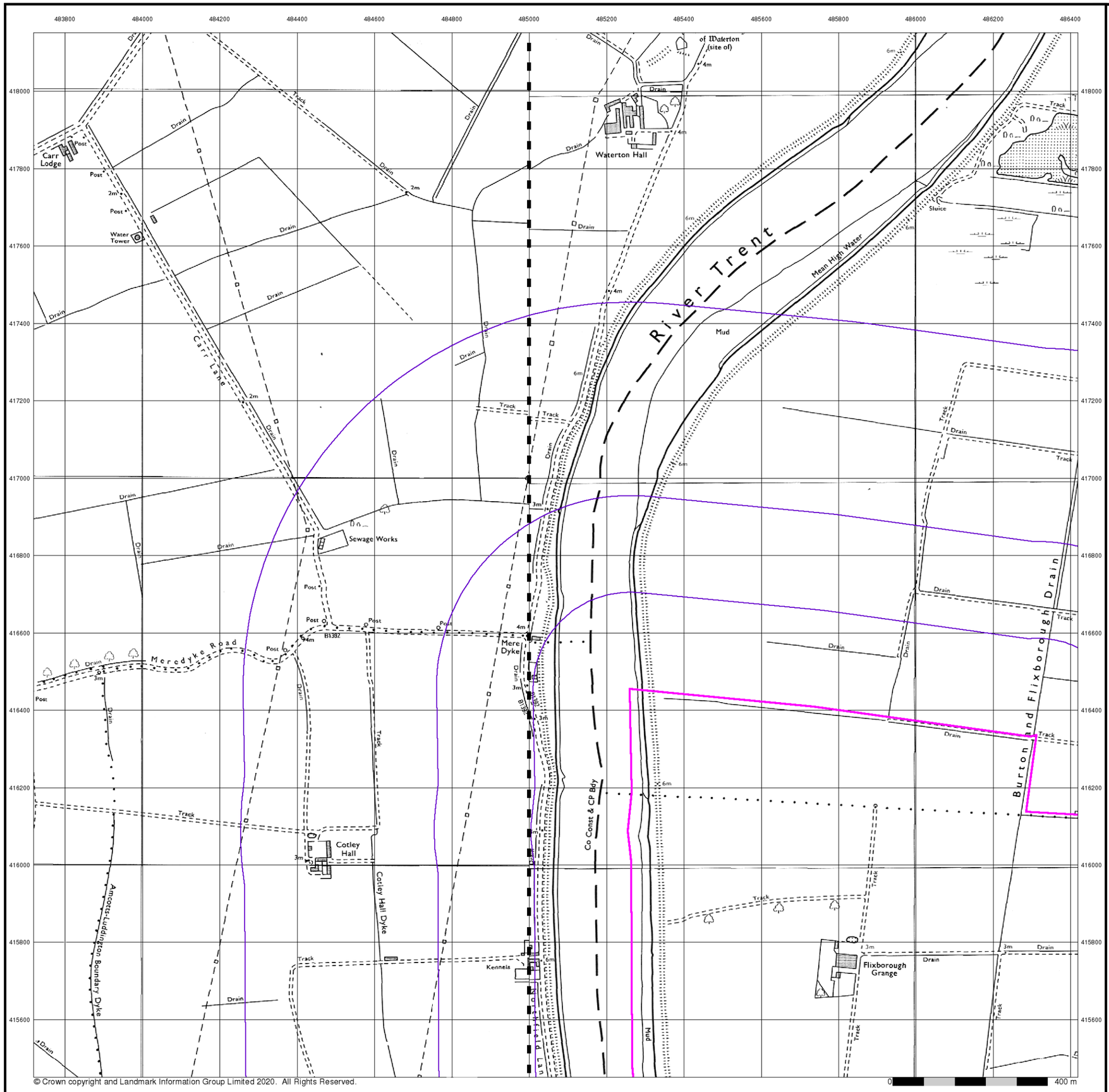


© Crown copyright and Landmark Information Group Limited 2020. All Rights Reserved.

Envirocheck®

LANDMARK INFORMATION GROUP®

## Ordnance Survey Plan

### Published 1979

### Source map scale - 1:10,000

The historical maps shown were reproduced from maps predominantly held at the scale adopted for England, Wales and Scotland in the 1840`s. In 1854 the 1:2,500 scale was adopted for mapping urban areas; these maps were used to update the 1:10,560 maps. The published date given therefore is often some years later than the surveyed date. Before 1938, all OS maps were based on the Cassini Projection, with independent surveys of a single county or group of counties, giving rise to significant inaccuracies in outlying areas. In the late 1940`s, a Provisional Edition was produced, which updated the 1:10,560 mapping from a number of sources. The maps appear unfinished - with all military camps and o her strategic sites removed. These maps were initially overprinted with the National Grid. In 1970, the first 1:10,000 maps were produced using the Transverse Mercator Projection. The revision process continued un il recently, with new editions appearing every 10 years or so for urban areas.

## Map Name(s) and Date(s)

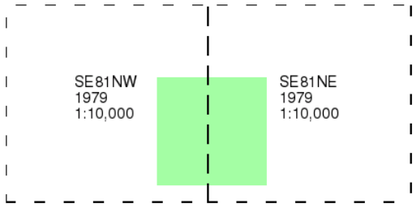


## Historical Map - Slice I

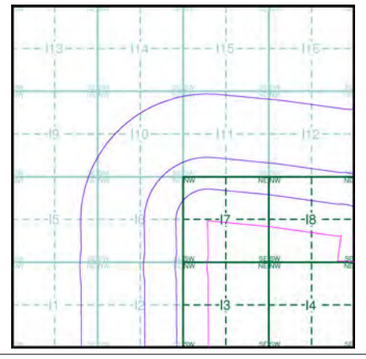

## Order Details

| | |
|---|---|
| Order Number: | 269869084_1_1 |
| Customer Ref: | MAN25291 |
| National Grid Reference: | 485370, 416400 |
| Slice: | I |
| Site Area (Ha): | 598.7 |
| Search Buffer (m): | 1000 |

## Site Details

Site at 487768,412414

Landmark INFORMATION GROUP

Tel: 0844 844 9952
Fax: 0844 844 9951
Web: [redacted]

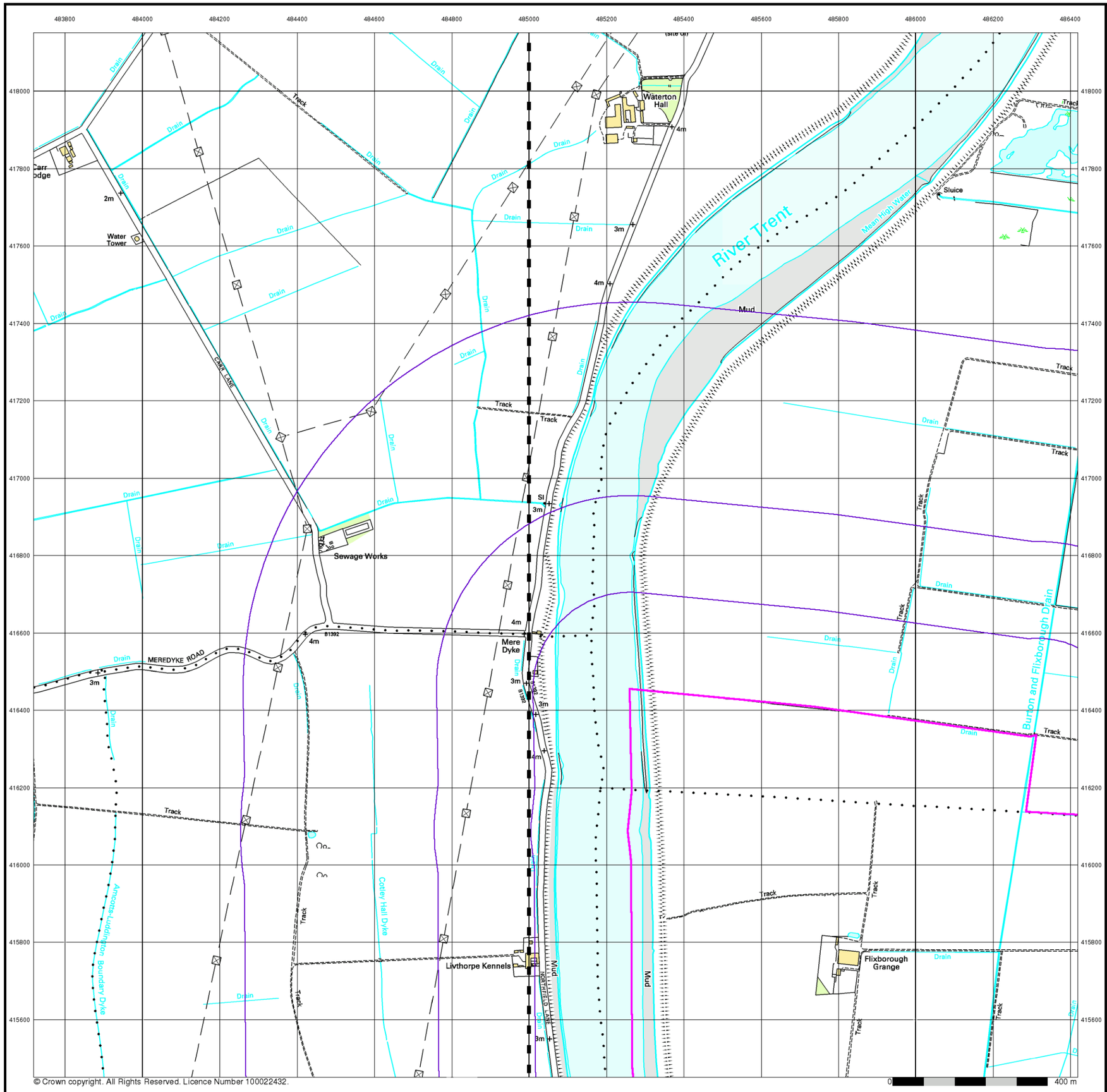


© Crown copyright. All Rights Reserved. Licence Number 100022432.

Envirocheck®
LANDMARK INFORMATION GROUP®

## 10k Raster Mapping

**Published 1999 - 2000**

**Source map scale - 1:10,000**

The historical maps shown were produced from the Ordnance Survey`s 1:10,000 colour raster mapping. These maps are derived from Landplan which replaced the old 1:10,000 maps originally published in 1970. The data is highly detailed showing buildings, fences and field boundaries as well as all roads, tracks and paths. Road names are also included together with the relevant road number and classification. Boundary information depiction includes county, unitary authority, district, civil parish and constituency.

## Map Name(s) and Date(s)

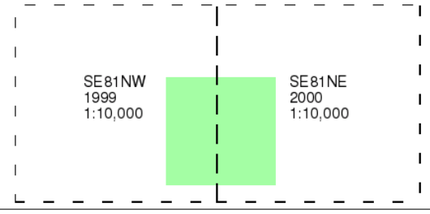


## Historical Map - Slice I

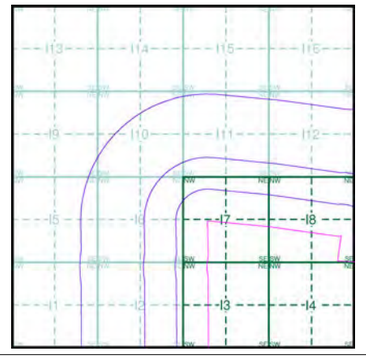


## Order Details

| | |
|---|---|
| Order Number: | 269869084_1_1 |
| Customer Ref: | MAN25291 |
| National Grid Reference: | 485370, 416400 |
| Slice: | I |
| Site Area (Ha): | 598.7 |
| Search Buffer (m): | 1000 |

## Site Details

Site at 487768,412414

Landmark® INFORMATION GROUP
Tel: 0844 844 9952
Fax: 0844 844 9951
Web: [redacted]

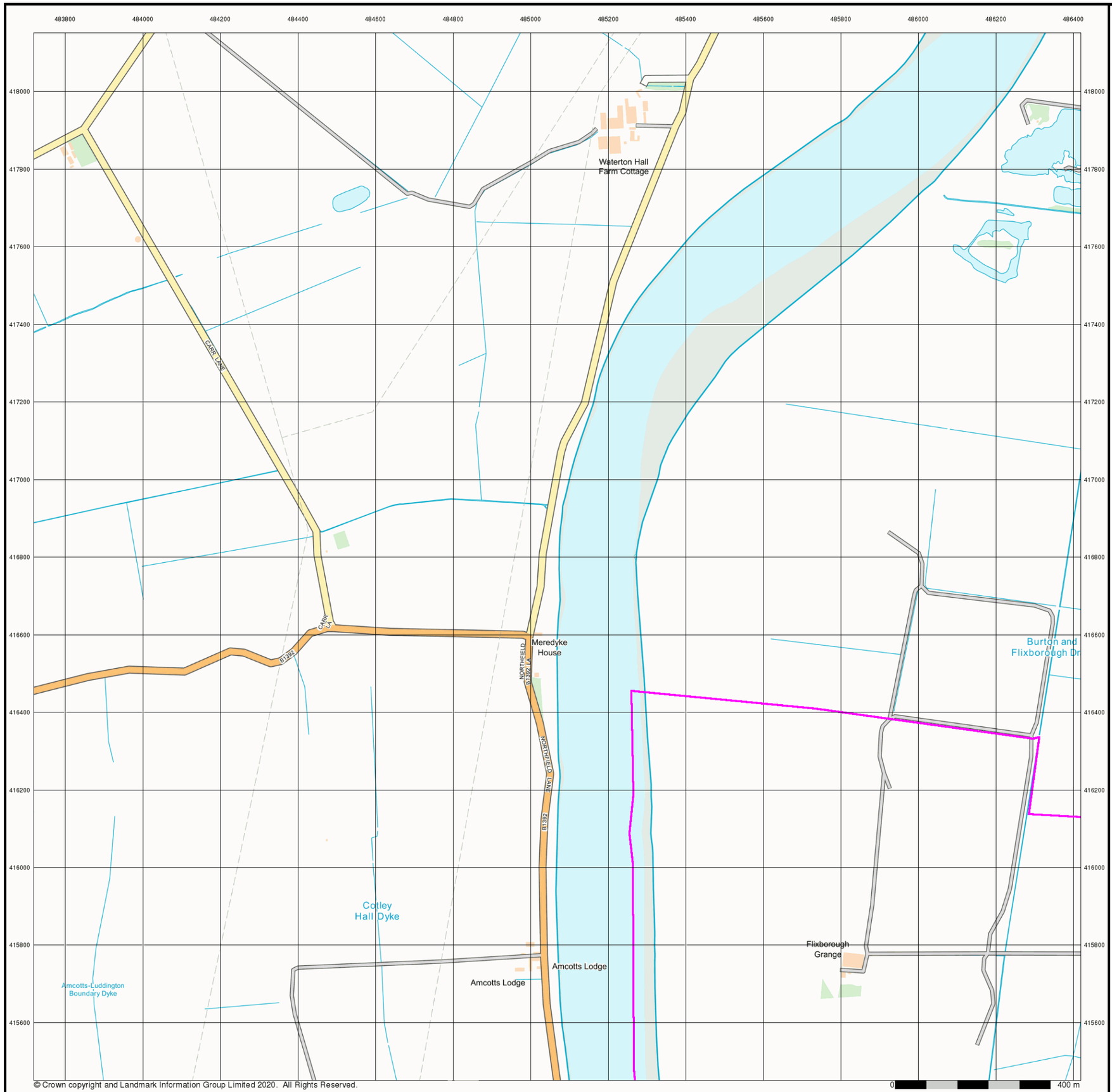


Envirocheck®
LANDMARK INFORMATION GROUP®

## Street View

**Published 2020**

**Source map scale - 1:10,000**

Street View is a street-level map for the whole of Great Britain produced by the Ordnance Survey. These maps are provided at a nominal scale of 1:10,000

## Map Name(s) and Date(s)

## Street View Map - Slice I

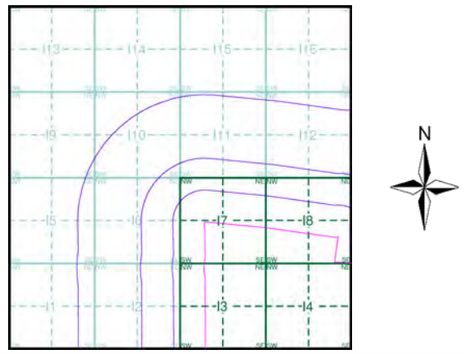


## Order Details

| | |
|---|---|
| Order Number: | 269869084_1_1 |
| Customer Ref: | MAN25291 |
| National Grid Reference: | 485370, 416400 |
| Slice: | I |
| Site Area (Ha): | 598.7 |
| Search Buffer (m): | 1000 |

## Site Details

Site at 487768,412414

Landmark INFORMATION GROUP
Tel: 0844 844 9952
Fax: 0844 844 9951
Web: [redacted]

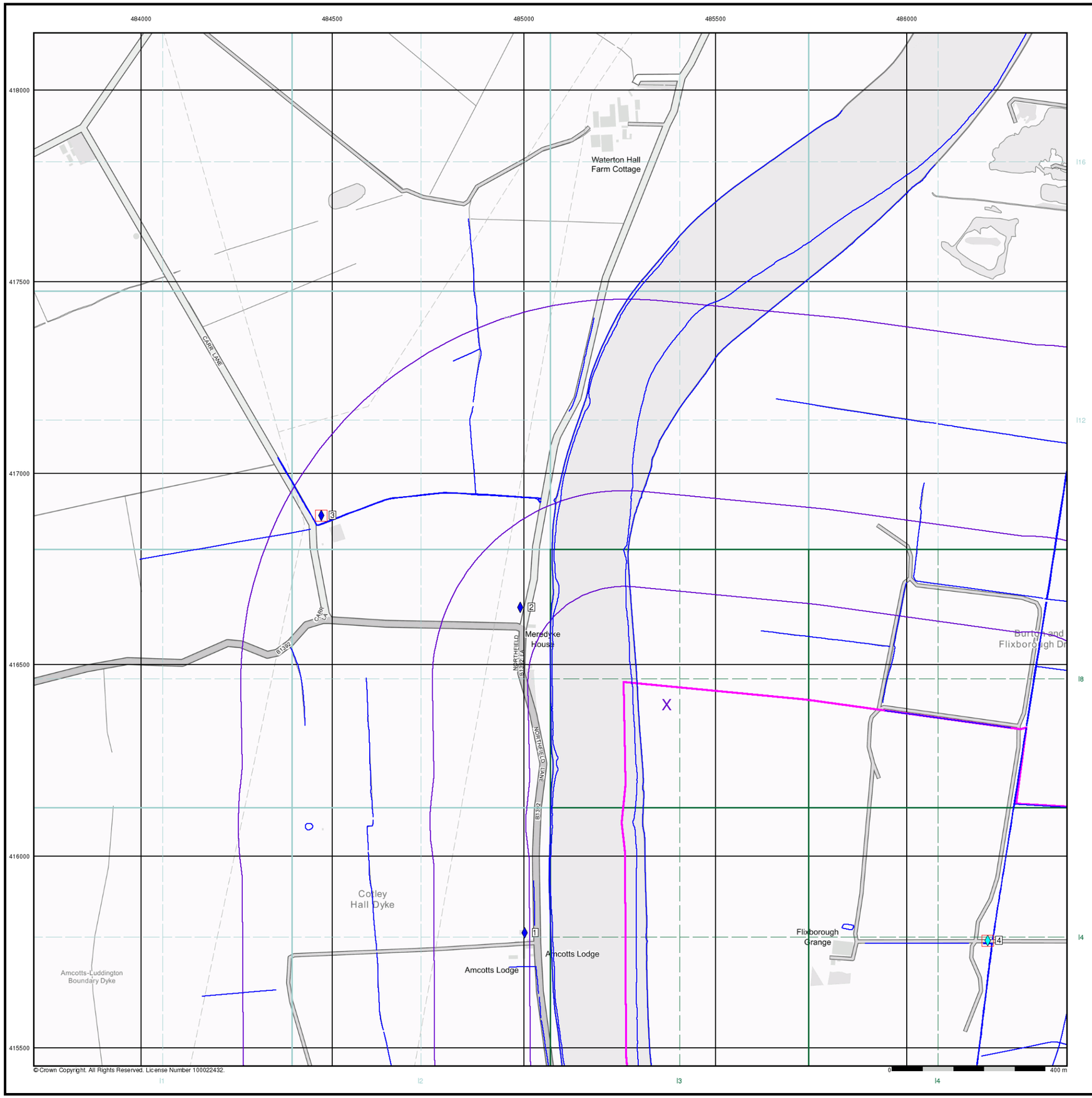


# Envirocheck®

LANDMARK INFORMATION GROUP®

## General

- Specified Site
- Specified Buffer(s)
- Bearing Reference Point
- Map ID
- Several of Type at Location

## Agency and Hydrological

- Contaminated Land Register Entry or Notice (Location)
- Contaminated Land Register Entry or Notice
- Discharge Consent
- Enforcement or Prohibition Notice
- Integrated Pollution Control
- Integrated Pollution Prevention Control
- Local Authority Integrated Pollution Prevention and Control
- Local Authority Pollution Prevention and Control
- Local Authority Pollution Prevention and Control Enforcement
- Pollution Incident to Controlled Waters
- Prosecution Relating to Authorised Processes
- Prosecution Relating to Controlled Waters
- Registered Radioactive Substance
- River Network or Water Feature
- River Quality Sampling Point
- Substantiated Pollution Incident Register
- Water Abstraction
- Water Industry Act Referral

## Geological

- BGS Recorded Mineral Site

## Industrial Land Use

- Contemporary Trade Directory Entry
- Fuel Station Entry

## Waste

- BGS Recorded Landfill Site (Location)
- BGS Recorded Landfill Site
- EA Historic Landfill (Buffered Point)
- EA Historic Landfill (Polygon)
- Integrated Pollution Control Registered Waste Site
- Licensed Waste Management Facility (Landfill Boundary)
- Licensed Waste Management Facility (Location)
- Local Authority Recorded Landfill Site (Location)
- Local Authority Recorded Landfill Site
- Registered Landfill Site
- Registered Landfill Site (Location)
- Registered Landfill Site (Point Buffered to 100m)
- Registered Landfill Site (Point Buffered to 250m)
- Registered Waste Transfer Site (Location)
- Registered Waste Transfer Site
- Registered Waste Treatment or Disposal Site (Location)
- Registered Waste Treatment or Disposal Site

## Hazardous Substances

- COMAH Site
- Explosive Site
- NIHHS Site
- Planning Hazardous Substance Consent
- Planning Hazardous Substance Enforcement

## Site Sensitivity Map - Slice I

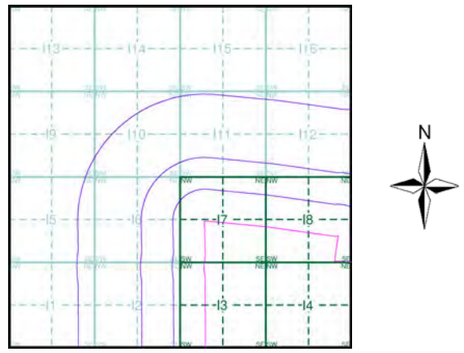


## Order Details

| | |
|---|---|
| Order Number: | 269869084_1_1 |
| Customer Ref: | MAN25291 |
| National Grid Reference: | 485370, 416400 |
| Slice: | I |
| Site Area (Ha): | 598.7 |
| Search Buffer (m): | 1000 |

## Site Details

Site at 487768,412414

Landmark INFORMATION GROUP
Tel: 0844 844 9952
Fax:
Web: [redacted]

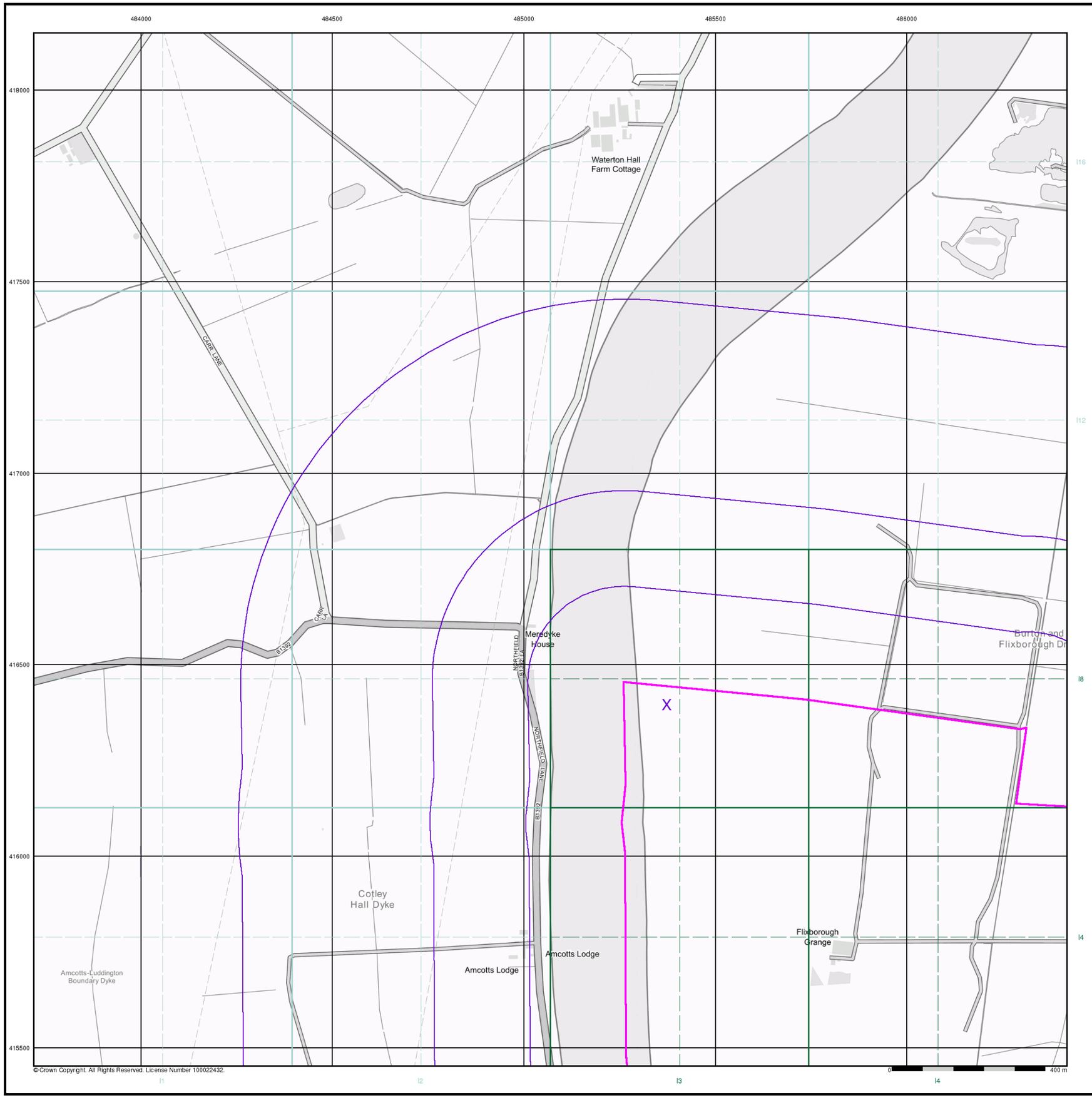


Envirocheck®

LANDMARK INFORMATION GROUP®

## Industrial Land Use Map

### General

Specified Site | Specified Buffer(s) | Bearing Reference Point

Slice | Map ID

### Industrial Land Use

- Contemporary Trade Directory Entry
- Fuel Station Entry
- Gas Pipeline
- Underground Electrical Cables

## Industrial Land Use Map - Slice I

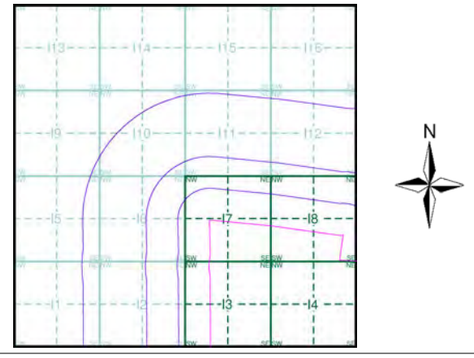


## Order Details

| | |
|---|---|
| Order Number: | 269869084_1_1 |
| Customer Ref: | MAN25291 |
| National Grid Reference: | 485370, 416400 |
| Slice: | I |
| Site Area (Ha): | 598.7 |
| Search Buffer (m): | 1000 |

## Site Details

Site at 487768,412414


Landmark INFORMATION GROUP

Tel: 0844 844 9952
Fax:
Web: [redacted]

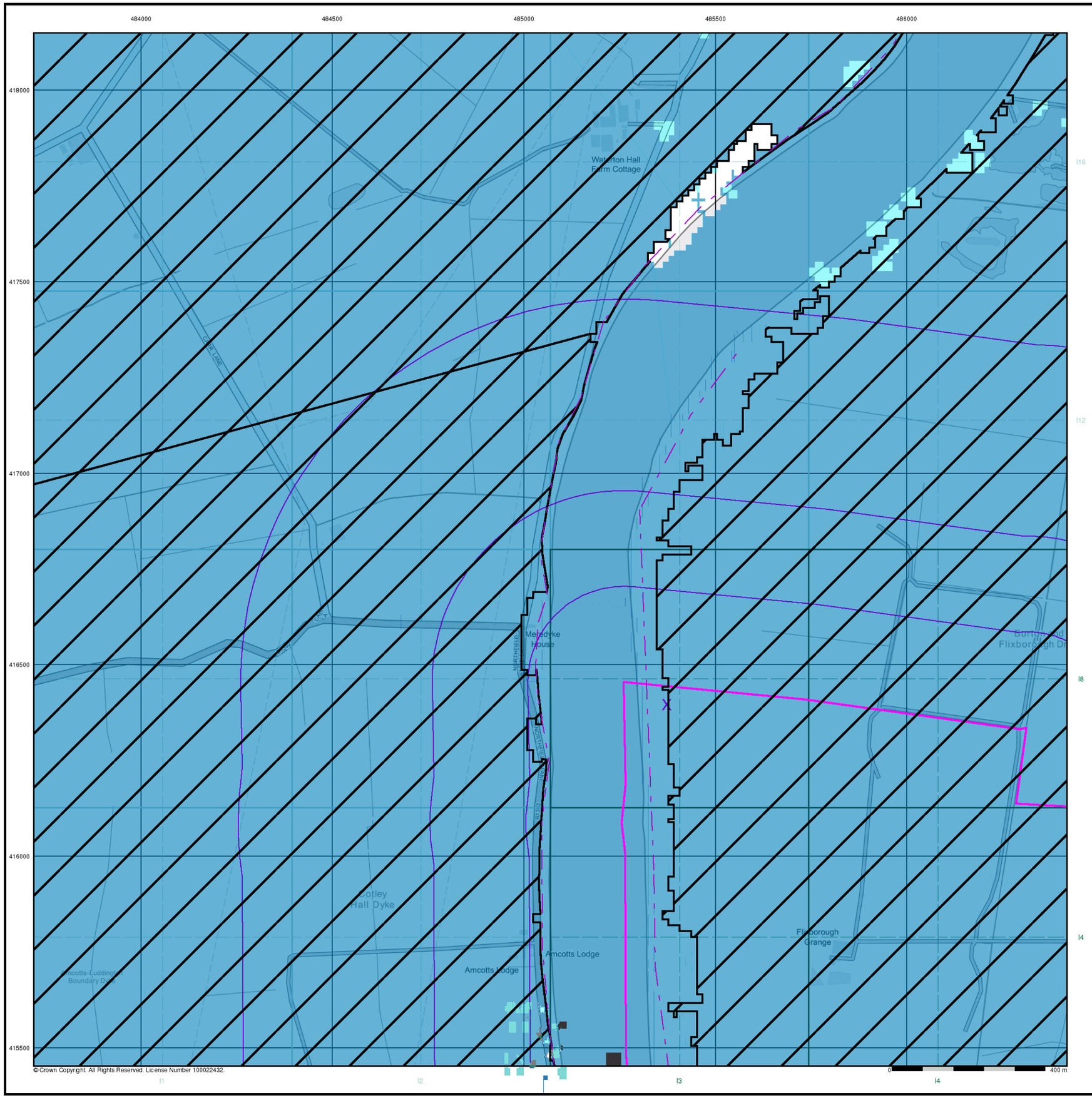


© Crown Copyright. All Rights Reserved. License Number 100022432.

Envirocheck®
LANDMARK INFORMATION GROUP®

## General

- Specified Site
- Specified Buffer(s)
- Bearing Reference Point

## Agency and Hydrological (Flood)

- Extreme Flooding from Rivers or Sea without Defences (Zone 2)
- Flooding from Rivers or Sea without Defences (Zone 3)
- Area Benefiting from Flood Defence
- Flood Water Storage Areas
- Flood Defence

## Flood Map - Slice I

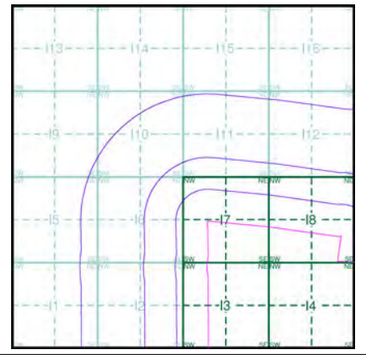


## Order Details

| | |
|---|---|
| Order Number: | 269869084_1_1 |
| Customer Ref: | MAN25291 |
| National Grid Reference: | 485370, 416400 |
| Slice: | I |
| Site Area (Ha): | 598.7 |
| Search Buffer (m): | 1000 |

## Site Details

Site at 487768,412414

Landmark INFORMATION GROUP
Tel: 0844 844 9952
Fax:
Web: [redacted]

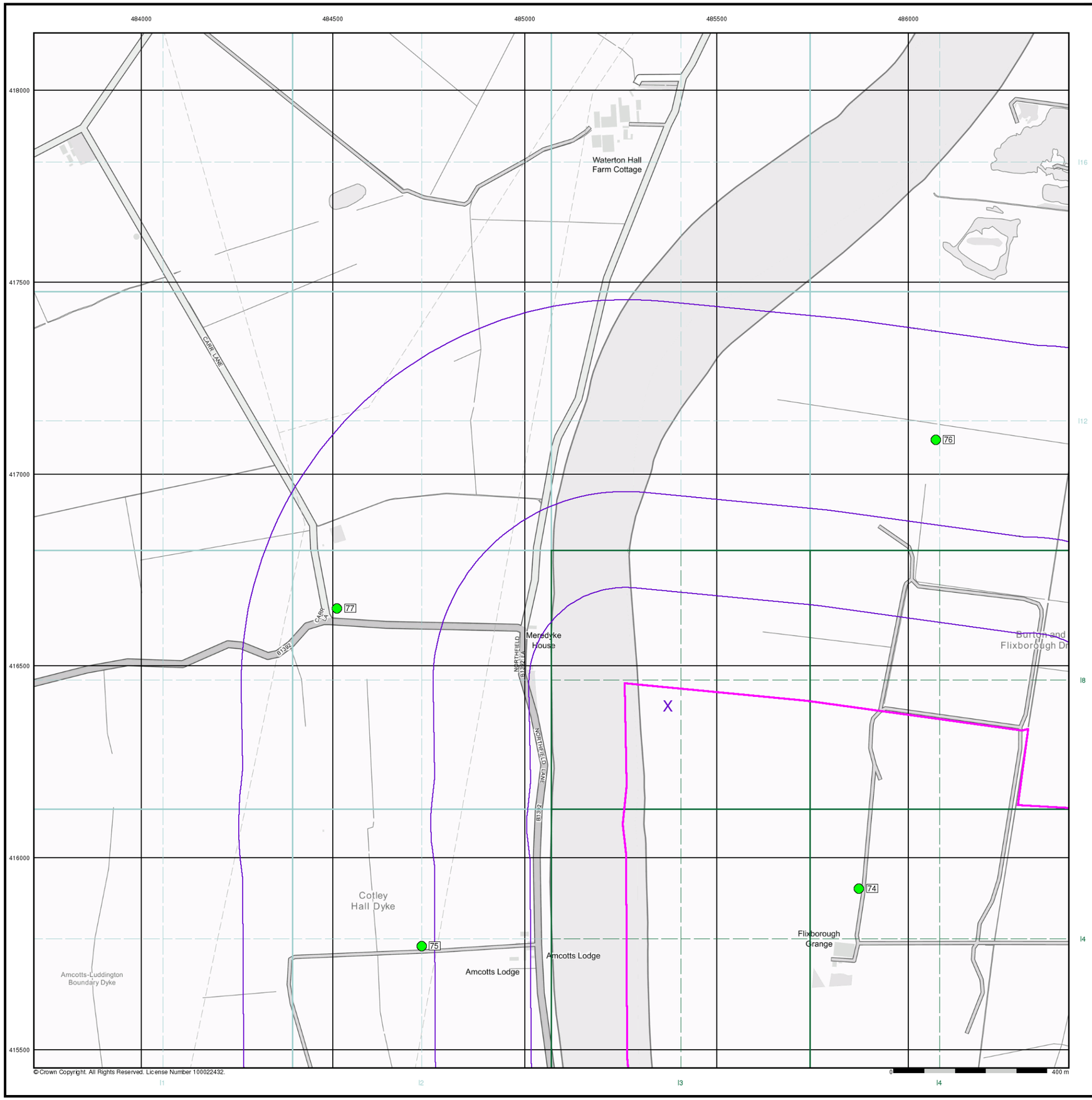

© Crown Copyright. All Rights Reserved. License Number 100022432.

Envirocheck®
LANDMARK INFORMATION GROUP®

## General

- Specified Site
- Specified Buffer(s)
- Bearing Reference Point
- Map ID
- Several of Type at Location

## Agency and Hydrological (Boreholes)

- BGS Borehole Depth 0 - 10m
- BGS Borehole Depth 10 - 30m
- BGS Borehole Depth 30m +
- Confidential
- Other

For Borehole information please refer to the Borehole .csv file which accompanied this slice.

A copy of the BGS Borehole Ordering Form is available to download from the Support section of www.envirocheck.co.uk.

## Borehole Map - Slice I

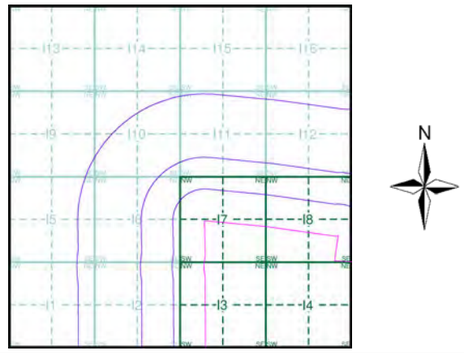


## Order Details

| | |
|---|---|
| Order Number: | 269869084_1_1 |
| Customer Ref: | MAN25291 |
| National Grid Reference: | 485370, 416400 |
| Slice: | I |
| Site Area (Ha): | 598.7 |
| Search Buffer (m): | 1000 |

## Site Details

Site at 487768,412414

Landmark INFORMATION GROUP
Tel: 0844 844 9952
Fax:
Web: [redacted]

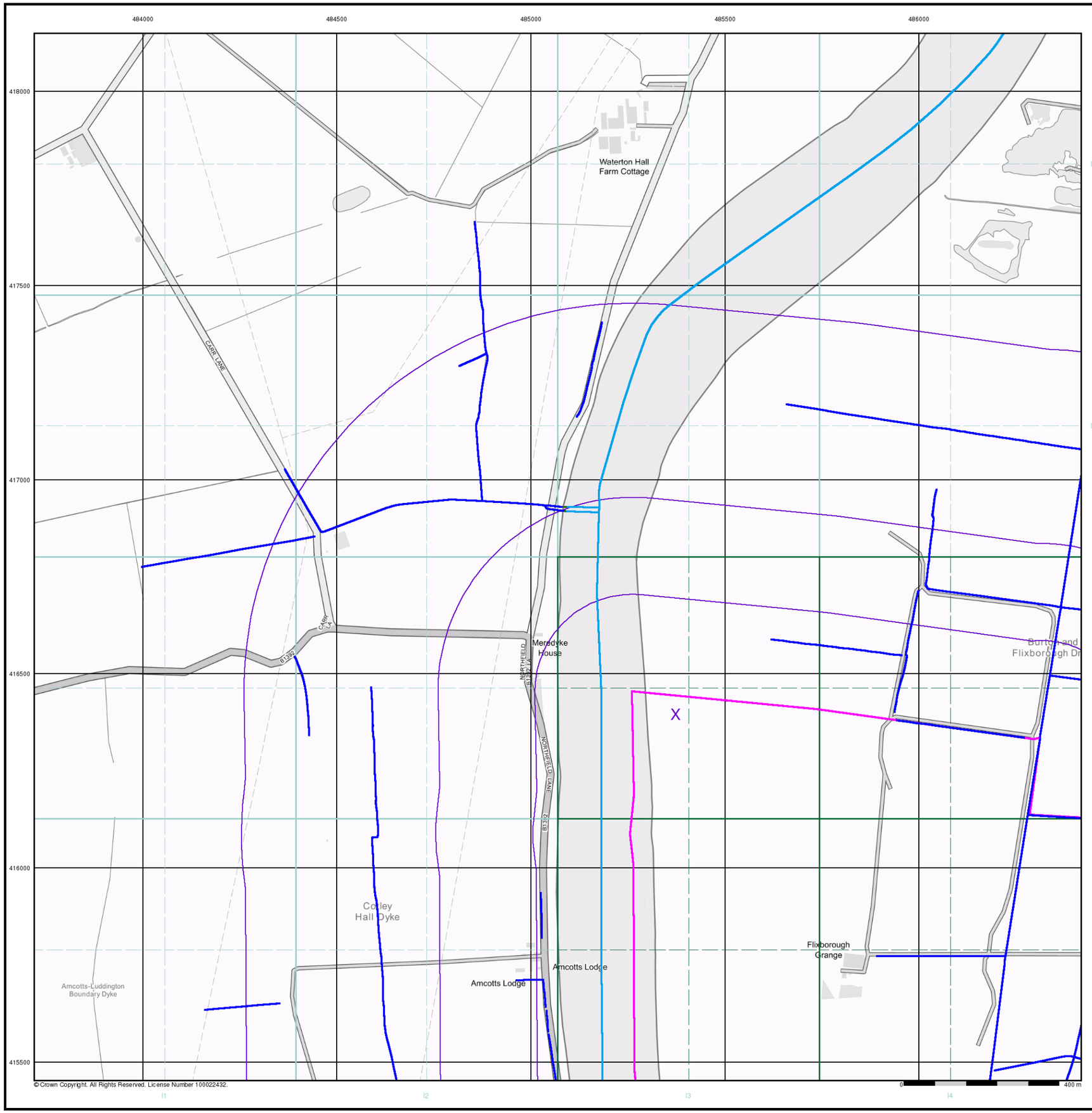

© Crown Copyright. All Rights Reserved. License Number 100022432.

Envirocheck®
LANDMARK INFORMATION GROUP®

## General

- Specified Site
- Specified Buffer(s)
- Bearing Reference Point

## OS Water Network Data

- Canal
- Reservoir
- Foreshore
- Marsh
- Tidal River
- Inland River
- Drain
- Other
- Lake
- Transfer
- Lock Or Flight Of Locks
- Sea

## OS Water Network Map - Slice I

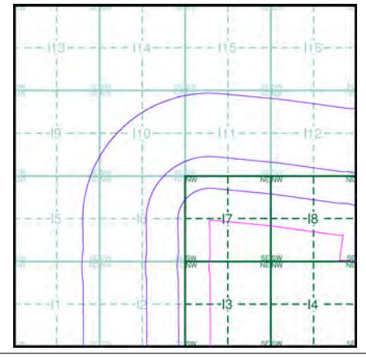


## Order Details

| | |
|---|---|
| Order Number: | 269869084_1_1 |
| Customer Ref: | MAN25291 |
| National Grid Reference: | 485370, 416400 |
| Slice: | I |
| Site Area (Ha): | 598.7 |
| Search Buffer (m): | 1000 |

## Site Details

Site at 487768,412414

Landmark INFORMATION GROUP
Tel: 0844 844 9952
Fax:
Web: [redacted]

# Historical Mapping Legends

## Ordnance Survey County Series and Ordnance Survey Plan 1:2,500

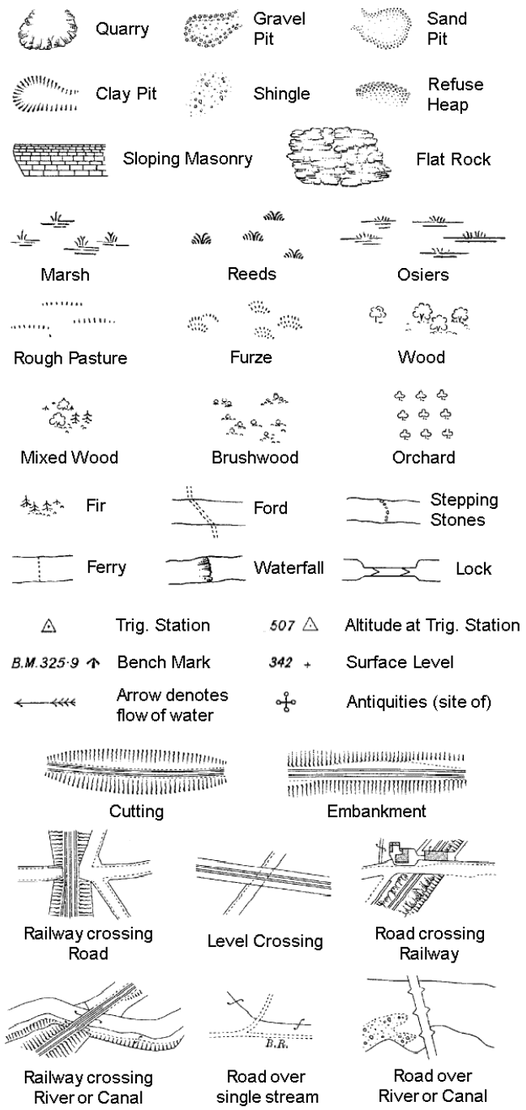


County Boundary (Geographical)

County & Civil Parish Boundary

Administrative County & Civil Parish Boundary

Co. Boro. Bdy. County Borough Boundary (England)

Co. Burgh Bdy. County Burgh Boundary (Scotland)

| | | | |
|---|---|---|---|
| B P B S | Boundary Post or Stone | P.C.B | Police Call Box |
| B.R. | Bridle Road | P | Pump |
| E.P | Electricity Pylon | S.P | Signal Post |
| F.B. | Foot Bridge | Sl. | Sluice |
| F.P. | Foot Path | Sp. | Spring |
| G.P | Guide Post or Board | T.C.B | Telephone Call Box |
| M.S | Mile Stone | Tr. | Trough |
| M.P M.R | Mooring Post or Ring | W | Well |

## Ordnance Survey Plan, Additional SIMs and Supply of Unpublished Survey Information 1:2,500 and 1:1,250

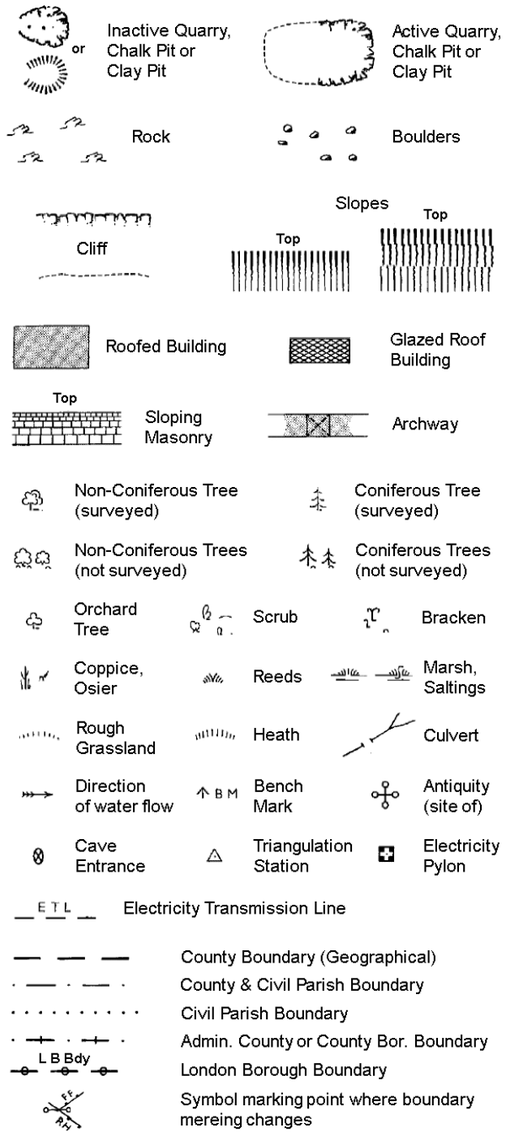


County Boundary (Geographical)

County & Civil Parish Boundary

Civil Parish Boundary

Admin. County or County Bor. Boundary

L B Bdy London Borough Boundary

Symbol marking point where boundary mereing changes

| | | | |
|---|---|---|---|
| BH | Beer House | P | Pillar, Pole or Post |
| BP, BS | Boundary Post or Stone | PO | Post Office |
| Cn, C | Capstan, Crane | PC | Public Convenience |
| Chy | Chimney | PH | Public House |
| D Fn | Drinking Fountain | Pp | Pump |
| El P | Electricity Pillar or Post | SB, S Br | Signal Box or Bridge |
| FAP | Fire Alarm Pillar | SP, SL | Signal Post or Light |
| FB | Foot Bridge | Spr | Spring |
| GP | Guide Post | Tk | Tank or Track |
| H | Hydrant or Hydraulic | TCB | Telephone Call Box |
| LC | Level Crossing | TCP | Telephone Call Post |
| MH | Manhole | Tr | Trough |
| MP | Mile Post or Mooring Post | Wr Pt, Wr T | Water Point, Water Tap |
| MS | Mile Stone | W | Well |
| NTL | Normal Tidal Limit | Wd Pp | Wind Pump |

## Large-Scale National Grid Data 1:2,500 and 1:1,250

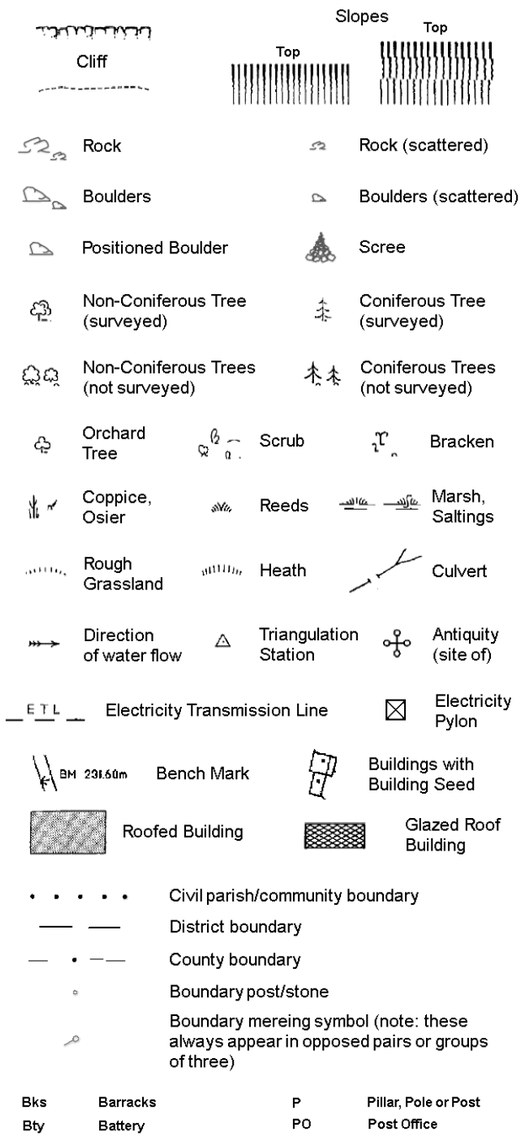


Civil parish/community boundary

District boundary

County boundary

Boundary post/stone

Boundary mereing symbol (note: these always appear in opposed pairs or groups of three)

| | | | |
|---|---|---|---|
| Bks | Barracks | P | Pillar, Pole or Post |
| Bty | Battery | PO | Post Office |
| Cemy | Cemetery | PC | Public Convenience |
| Chy | Chimney | Pp | Pump |
| Cis | Cistern | Ppg Sta | Pumping Station |
| Dismtd Rly | Dismantled Railway | PW | Place of Worship |
| El Gen Sta | Electricity Generating Station | Sewage Ppg Sta | Sewage Pumping Station |
| El P | Electricity Pole, Pillar | SB, S Br | Signal Box or Bridge |
| El Sub Sta | Electricity Sub Station | SP, SL | Signal Post or Light |
| FB | Filter Bed | Spr | Spring |
| Fn / D Fn | Fountain / Drinking Ftn. | Tk | Tank or Track |
| Gas Gov | Gas Valve Compound | Tr | Trough |
| GVC | Gas Governer | Wd Pp | Wind Pump |
| GP | Guide Post | Wr Pt, Wr T | Water Point, Water Tap |
| MH | Manhole | Wks | Works (building or area) |
| MP, MS | Mile Post or Mile Stone | W | Well |

Envirocheck®
LANDMARK INFORMATION GROUP®

## Historical Mapping & Photography included:

| Mapping Type | Scale | Date | Pg |
|---|---|---|---|
| Lincolnshire | 1:2,500 | 1886 | 2 |
| Lincolnshire | 1:2,500 | 1907 | 3 |
| Ordnance Survey Plan | 1:2,500 | 1975 | 4 |
| Large-Scale National Grid Data | 1:2,500 | 1994 | 5 |

## Historical Map - Segment I3

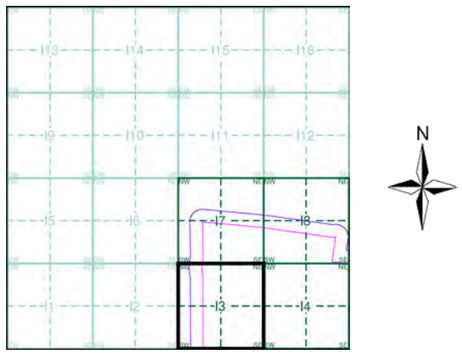


## Order Details

| | |
|---|---|
| Order Number: | 269869084_1_1 |
| Customer Ref: | MAN25291 |
| National Grid Reference: | 485370, 416400 |
| Slice: | I |
| Site Area (Ha): | 598.7 |
| Search Buffer (m): | 100 |

## Site Details

Site at 487768,412414


Landmark INFORMATION GROUP
Tel: 0844 844 9952
Fax: 0844 844 9951
Web: [redacted]

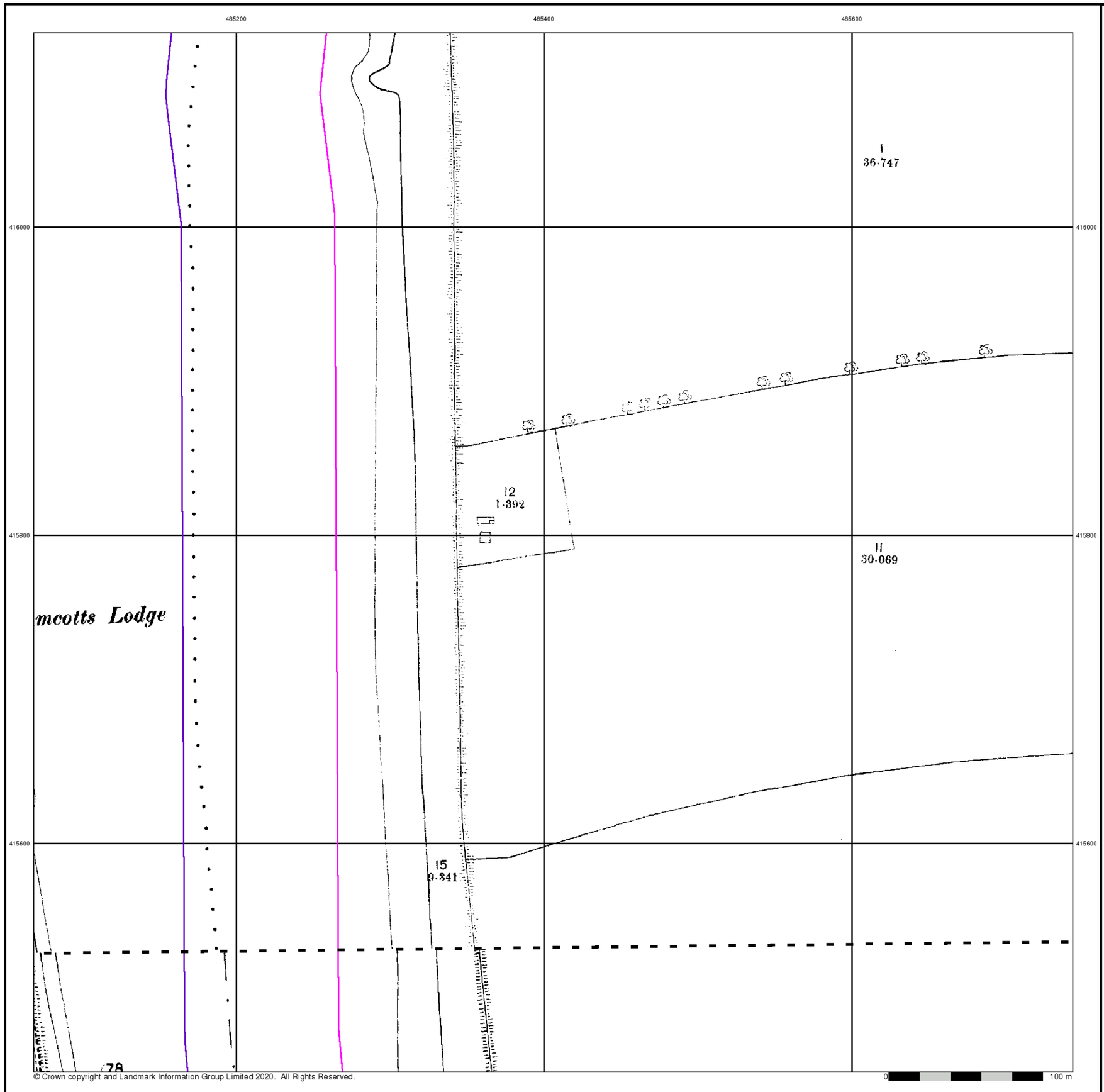


© Crown copyright and Landmark Information Group Limited 2020. All Rights Reserved.

Envirocheck®
LANDMARK INFORMATION GROUP®

## Lincolnshire

## Published 1886

## Source map scale - 1:2,500

The historical maps shown were reproduced from maps predominantly held at the scale adopted for England, Wales and Scotland in the 1840`s. In 1854 the 1:2,500 scale was adopted for mapping urban areas and by 1896 it covered the whole of what were considered to be the cul ivated parts of Great Britain. The published date given below is often some years later than the surveyed date. Before 1938, all OS maps were based on the Cassini Projection, wi h independent surveys of a single county or group of counties, giving rise to significant inaccuracies in outlying areas.

## Map Name(s) and Date(s)

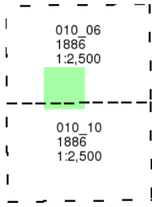


## Historical Map - Segment I3

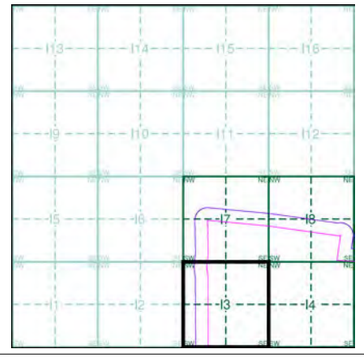


## Order Details

| | |
|---|---|
| Order Number: | 269869084_1_1 |
| Customer Ref: | MAN25291 |
| National Grid Reference: | 485370, 416400 |
| Slice: | I |
| Site Area (Ha): | 598.7 |
| Search Buffer (m): | 100 |

## Site Details

Site at 487768,412414

Landmark INFORMATION GROUP
Tel: 0844 844 9952
Fax: 0844 844 9951
Web: [redacted]

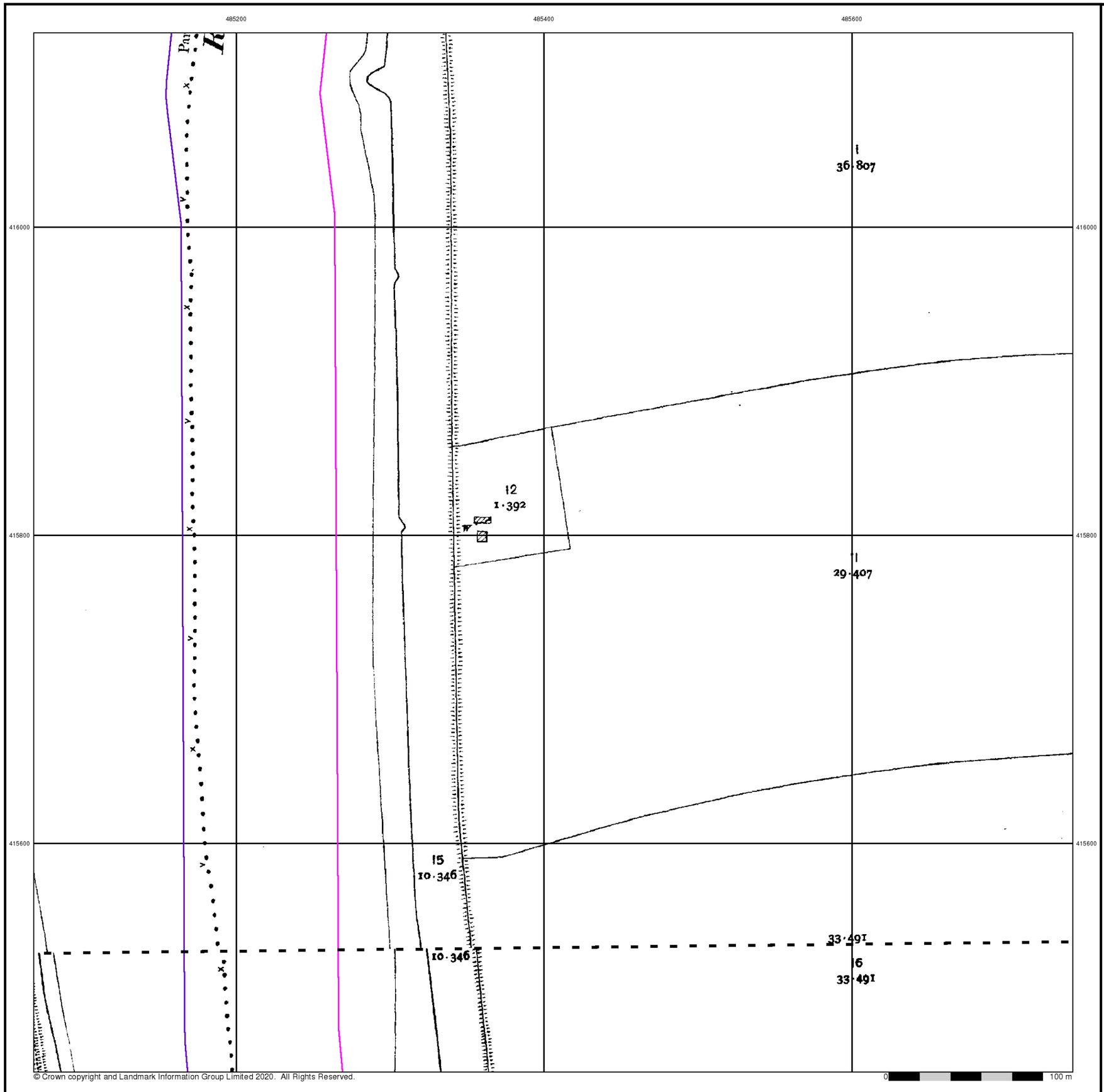


© Crown copyright and Landmark Information Group Limited 2020. All Rights Reserved.

Envirocheck®
LANDMARK INFORMATION GROUP®

## Lincolnshire

## Published 1907

## Source map scale - 1:2,500

The historical maps shown were reproduced from maps predominantly held at the scale adopted for England, Wales and Scotland in the 1840`s. In 1854 the 1:2,500 scale was adopted for mapping urban areas and by 1896 it covered the whole of what were considered to be the cul ivated parts of Great Britain. The published date given below is often some years later than the surveyed date. Before 1938, all OS maps were based on the Cassini Projection, wi h independent surveys of a single county or group of counties, giving rise to significant inaccuracies in outlying areas.

## Map Name(s) and Date(s)

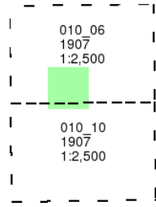


## Historical Map - Segment I3

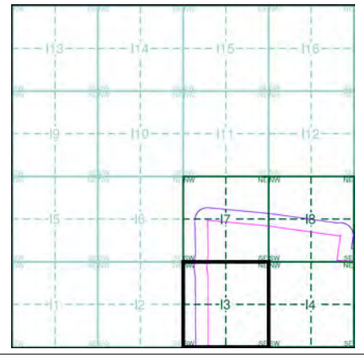


## Order Details

| | |
|---|---|
| Order Number: | 269869084_1_1 |
| Customer Ref: | MAN25291 |
| National Grid Reference: | 485370, 416400 |
| Slice: | I |
| Site Area (Ha): | 598.7 |
| Search Buffer (m): | 100 |

## Site Details

Site at 487768,412414

Landmark INFORMATION GROUP
Tel: 0844 844 9952
Fax: 0844 844 9951
Web: [redacted]

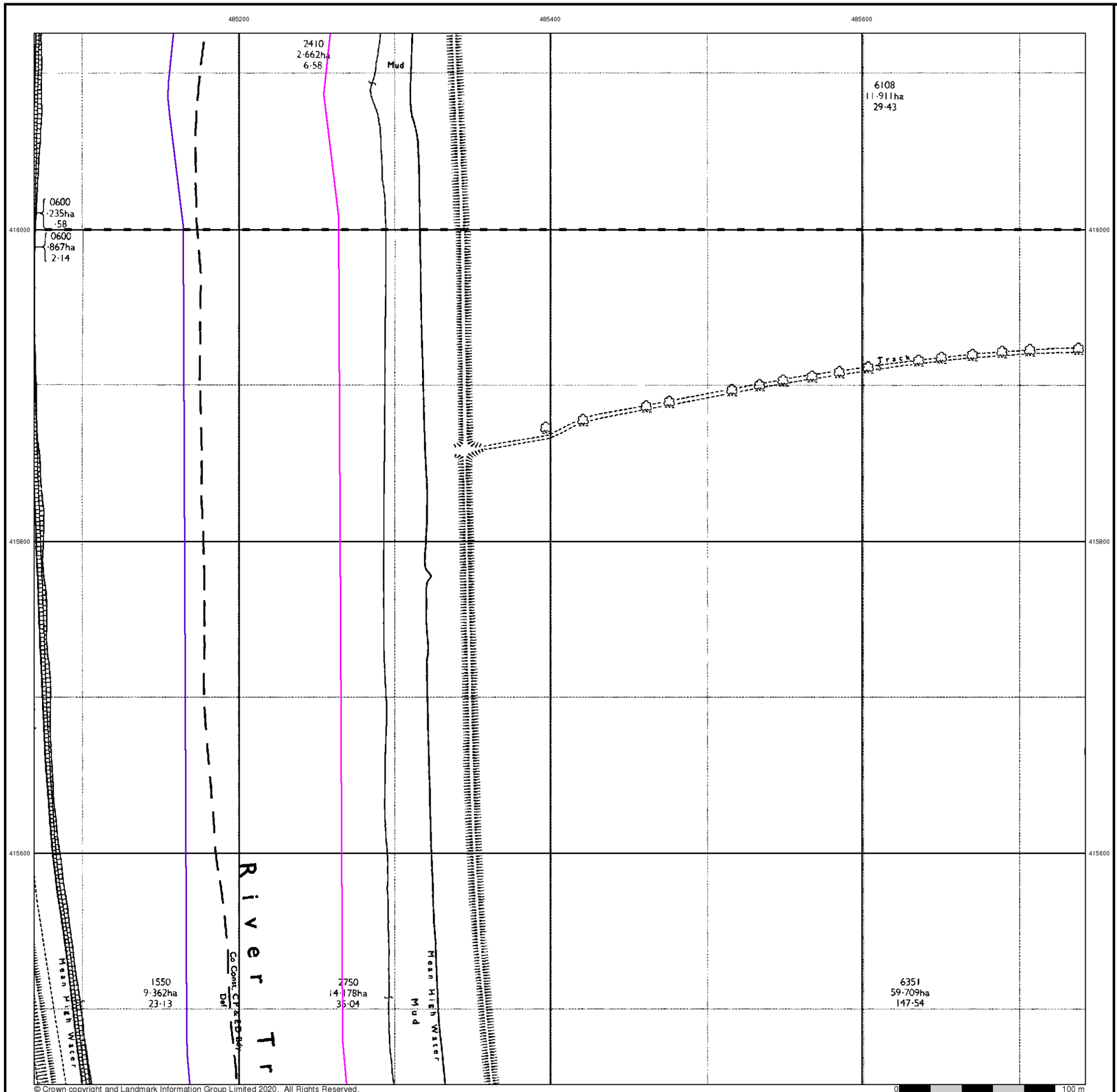


© Crown copyright and Landmark Information Group Limited 2020. All Rights Reserved.

Envirocheck®
LANDMARK INFORMATION GROUP®

## Ordnance Survey Plan

## Published 1975

## Source map scale - 1:2,500

The historical maps shown were reproduced from maps predominantly held at the scale adopted for England, Wales and Scotland in the 1840`s. In 1854 the 1:2,500 scale was adopted for mapping urban areas and by 1896 it covered the whole of what were considered to be the cul ivated parts of Great Britain. The published date given below is often some years later than the surveyed date. Before 1938, all OS maps were based on the Cassini Projection, wi h independent surveys of a single county or group of counties, giving rise to significant inaccuracies in outlying areas.

## Map Name(s) and Date(s)

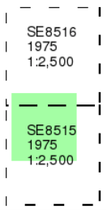


## Historical Map - Segment I3

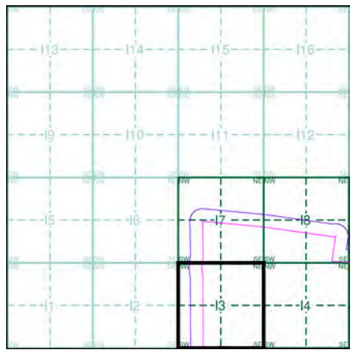


## Order Details

| | |
|---|---|
| Order Number: | 269869084_1_1 |
| Customer Ref: | MAN25291 |
| National Grid Reference: | 485370, 416400 |
| Slice: | I |
| Site Area (Ha): | 598.7 |
| Search Buffer (m): | 100 |

## Site Details

Site at 487768,412414

Landmark INFORMATION GROUP
Tel: 0844 844 9952
Fax: 0844 844 9951
Web: [redacted]




© Crown copyright and Landmark Information Group Limited 2020. All Rights Reserved.

Envirocheck®
LANDMARK INFORMATION GROUP®

## Large-Scale National Grid Data

**Published 1994**

**Source map scale - 1:2,500**

'Large Scale Na ional Grid Data' superseded S M cards (Ordnance Survey's 'Survey of Information on Microfilm') in 1992, and continued to be produced until 1999. These maps were the fore-runners of digital mapping and so provide detailed information on houses and roads, but tend to show less topographic features such as vegetation. These maps were produced at both 1:2,500 and 1:1,250 scales.

## Map Name(s) and Date(s)

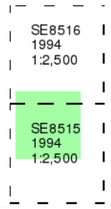


## Historical Map - Segment I3

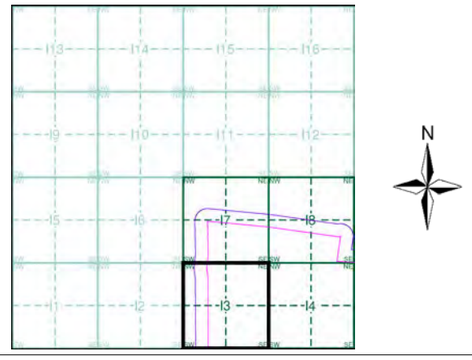


## Order Details

| | |
|---|---|
| Order Number: | 269869084_1_1 |
| Customer Ref: | MAN25291 |
| National Grid Reference: | 485370, 416400 |
| Slice: | I |
| Site Area (Ha): | 598.7 |
| Search Buffer (m): | 100 |

## Site Details

Site at 487768,412414

Landmark INFORMATION GROUP
Tel: 0844 844 9952
Fax: 0844 844 9951
Web: [redacted]

# Historical Mapping Legends

## Ordnance Survey County Series and Ordnance Survey Plan 1:2,500

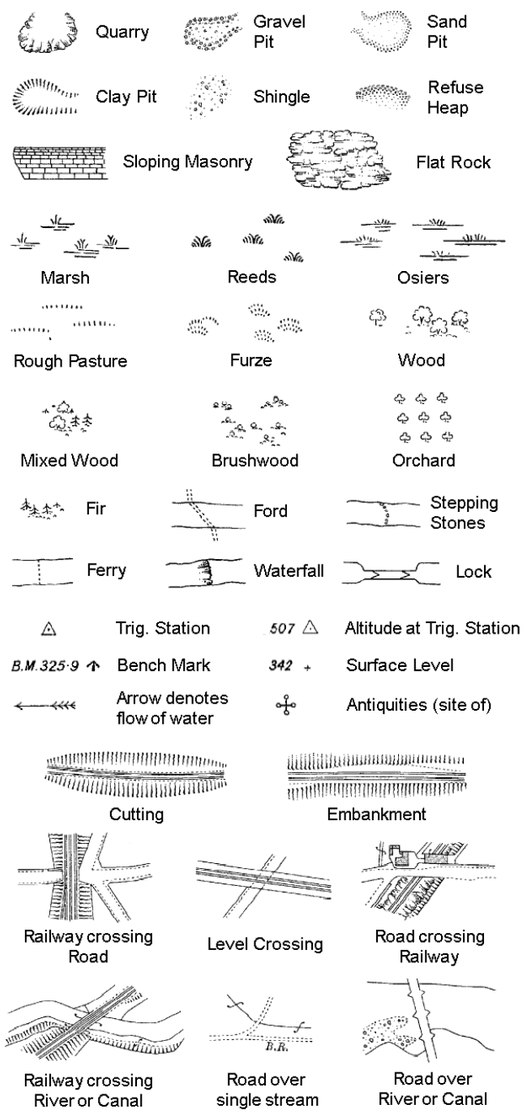


County Boundary (Geographical)

County & Civil Parish Boundary

Administrative County & Civil Parish Boundary

Co. Boro. Bdy. County Borough Boundary (England)

Co. Burgh Bdy. County Burgh Boundary (Scotland)

| | | | |
|---|---|---|---|
| B P B S | Boundary Post or Stone | P.C.B | Police Call Box |
| B.R. | Bridle Road | P | Pump |
| E.P | Electricity Pylon | S.P | Signal Post |
| F.B. | Foot Bridge | Sl. | Sluice |
| F.P. | Foot Path | Sp. | Spring |
| G.P | Guide Post or Board | T.C.B | Telephone Call Box |
| M.S | Mile Stone | Tr. | Trough |
| M.P M.R | Mooring Post or Ring | W | Well |

## Ordnance Survey Plan, Additional SIMs and Supply of Unpublished Survey Information 1:2,500 and 1:1,250

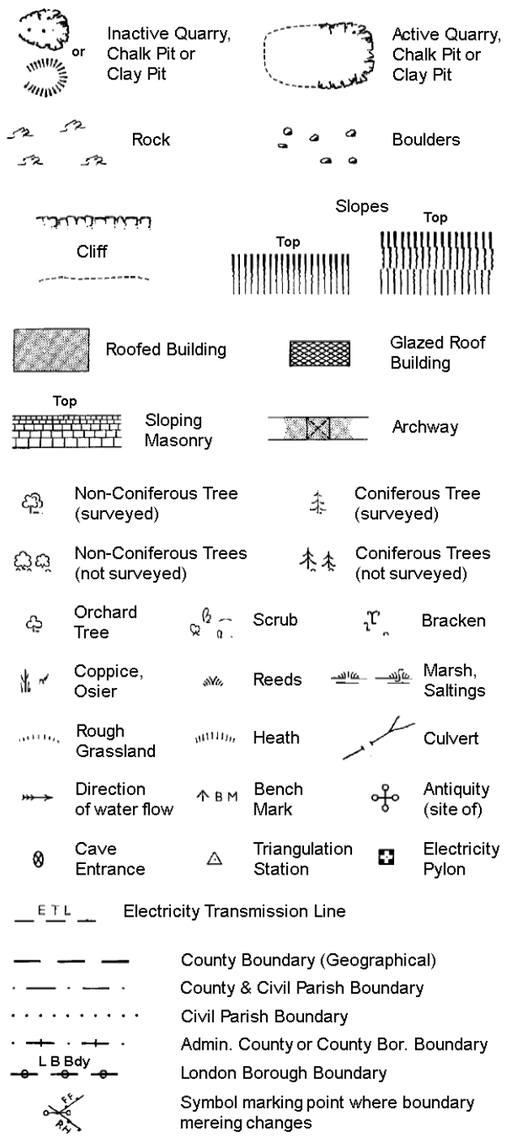


County Boundary (Geographical)

County & Civil Parish Boundary

Civil Parish Boundary

Admin. County or County Bor. Boundary

L B Bdy London Borough Boundary

Symbol marking point where boundary mereing changes

| | | | |
|---|---|---|---|
| BH | Beer House | P | Pillar, Pole or Post |
| BP, BS | Boundary Post or Stone | PO | Post Office |
| Cn, C | Capstan, Crane | PC | Public Convenience |
| Chy | Chimney | PH | Public House |
| D Fn | Drinking Fountain | Pp | Pump |
| El P | Electricity Pillar or Post | SB, S Br | Signal Box or Bridge |
| FAP | Fire Alarm Pillar | SP, SL | Signal Post or Light |
| FB | Foot Bridge | Spr | Spring |
| GP | Guide Post | Tk | Tank or Track |
| H | Hydrant or Hydraulic | TCB | Telephone Call Box |
| LC | Level Crossing | TCP | Telephone Call Post |
| MH | Manhole | Tr | Trough |
| MP | Mile Post or Mooring Post | Wr Pt, Wr T | Water Point, Water Tap |
| MS | Mile Stone | W | Well |
| NTL | Normal Tidal Limit | Wd Pp | Wind Pump |

## Large-Scale National Grid Data 1:2,500 and 1:1,250

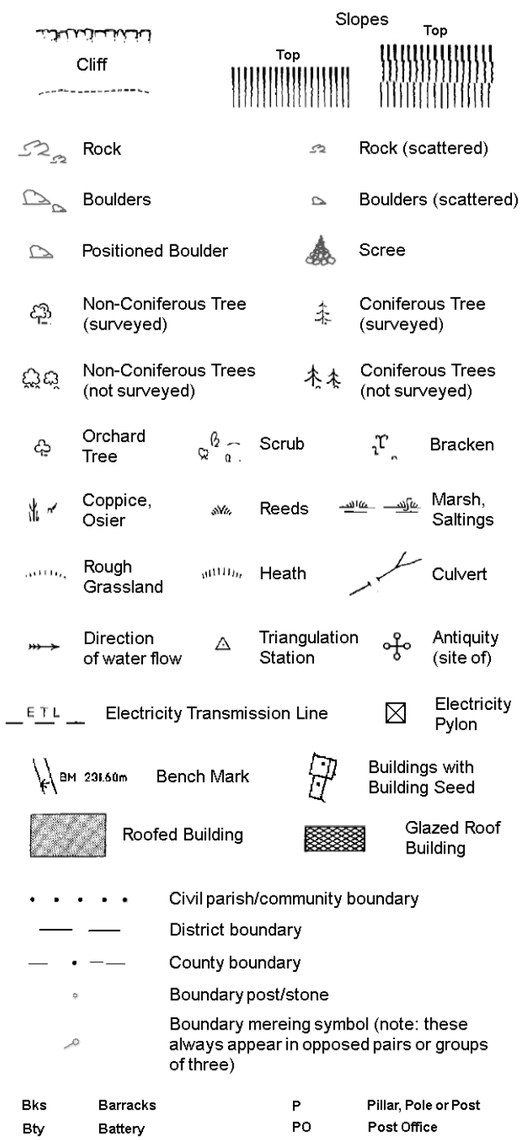


Civil parish/community boundary

District boundary

County boundary

Boundary post/stone

Boundary mereing symbol (note: these always appear in opposed pairs or groups of three)

| | | | |
|---|---|---|---|
| Bks | Barracks | P | Pillar, Pole or Post |
| Bty | Battery | PO | Post Office |
| Cemy | Cemetery | PC | Public Convenience |
| Chy | Chimney | Pp | Pump |
| Cis | Cistern | Ppg Sta | Pumping Station |
| Dismtd Rly | Dismantled Railway | PW | Place of Worship |
| El Gen Sta | Electricity Generating Station | Sewage Ppg Sta | Sewage Pumping Station |
| El P | Electricity Pole, Pillar | SB, S Br | Signal Box or Bridge |
| El Sub Sta | Electricity Sub Station | SP, SL | Signal Post or Light |
| FB | Filter Bed | Spr | Spring |
| Fn / D Fn | Fountain / Drinking Ftn. | Tk | Tank or Track |
| Gas Gov | Gas Valve Compound | Tr | Trough |
| GVC | Gas Governer | Wd Pp | Wind Pump |
| GP | Guide Post | Wr Pt, Wr T | Water Point, Water Tap |
| MH | Manhole | Wks | Works (building or area) |
| MP, MS | Mile Post or Mile Stone | W | Well |

Envirocheck®

LANDMARK INFORMATION GROUP®

## Historical Mapping & Photography included:

| Mapping Type | Scale | Date | Pg |
|---|---|---|---|
| Lincolnshire | 1:2,500 | 1886 | 2 |
| Lincolnshire | 1:2,500 | 1907 | 3 |
| Ordnance Survey Plan | 1:2,500 | 1975 - 1976 | 4 |
| Large-Scale National Grid Data | 1:2,500 | 1994 | 5 |

## Historical Map - Segment I4

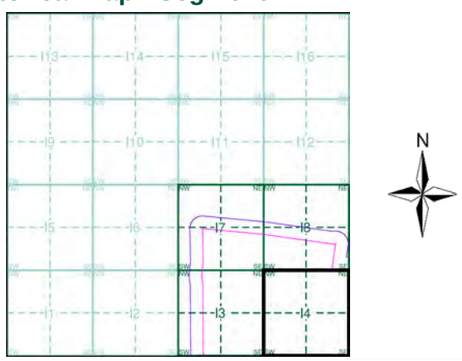


## Order Details

| | |
|---|---|
| Order Number: | 269869084_1_1 |
| Customer Ref: | MAN25291 |
| National Grid Reference: | 485370, 416400 |
| Slice: | I |
| Site Area (Ha): | 598.7 |
| Search Buffer (m): | 100 |

## Site Details

Site at 487768,412414


Landmark INFORMATION GROUP

Tel: 0844 844 9952
Fax: 0844 844 9951
Web: [redacted]

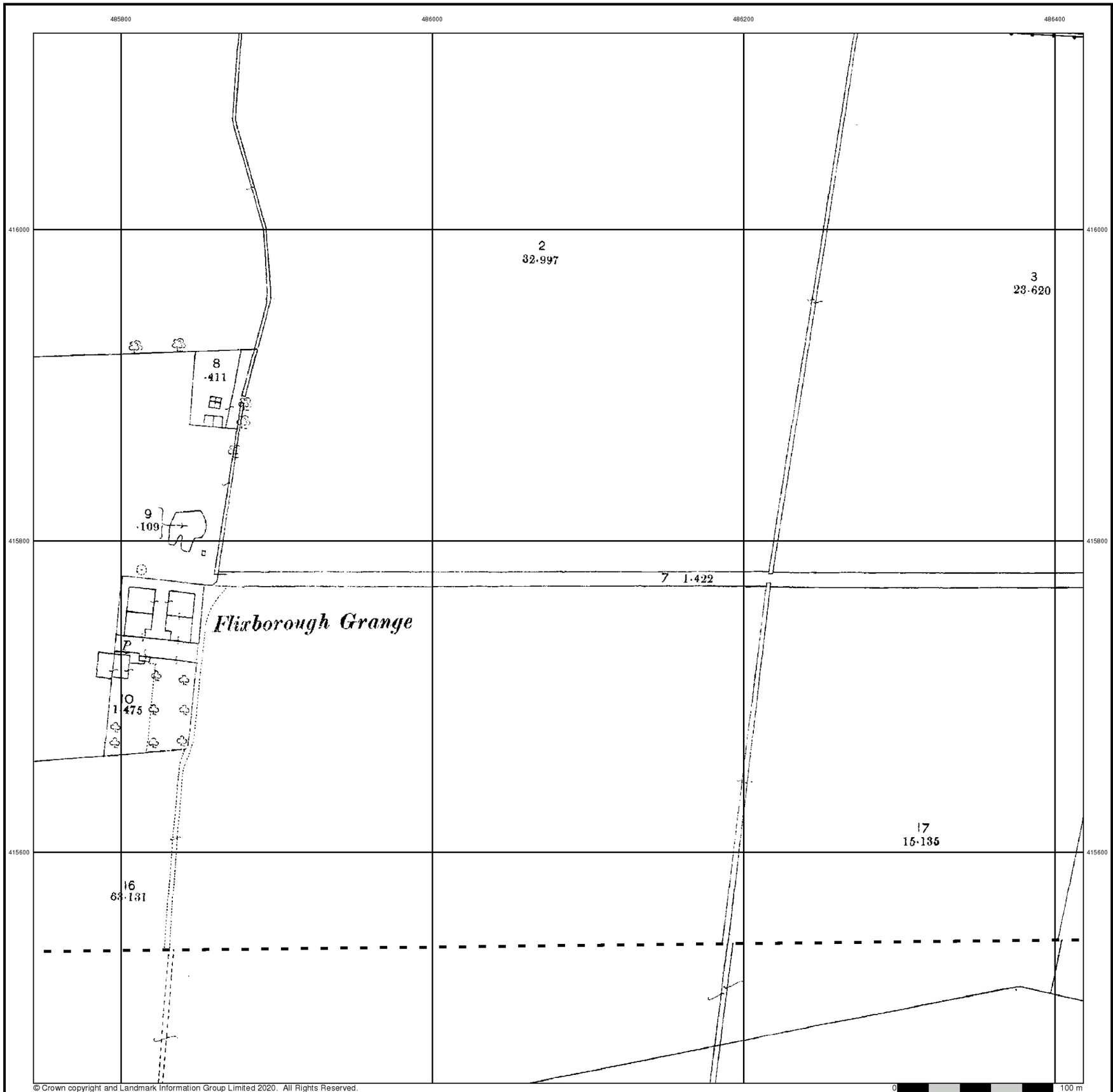


© Crown copyright and Landmark Information Group Limited 2020. All Rights Reserved.

Envirocheck®
LANDMARK INFORMATION GROUP®

## Lincolnshire

## Published 1886

## Source map scale - 1:2,500

The historical maps shown were reproduced from maps predominantly held at the scale adopted for England, Wales and Scotland in the 1840`s. In 1854 the 1:2,500 scale was adopted for mapping urban areas and by 1896 it covered the whole of what were considered to be the cul ivated parts of Great Britain. The published date given below is often some years later than the surveyed date. Before 1938, all OS maps were based on the Cassini Projection, wi h independent surveys of a single county or group of counties, giving rise to significant inaccuracies in outlying areas.

## Map Name(s) and Date(s)

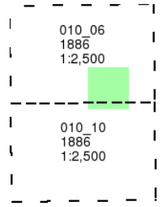


## Historical Map - Segment I4

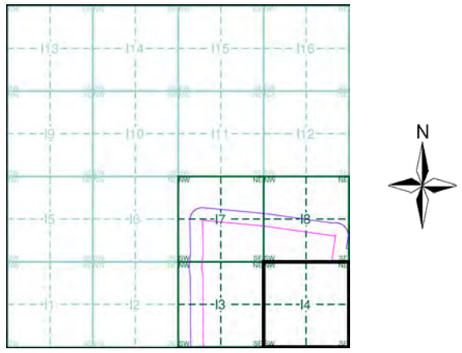


## Order Details

| | |
|---|---|
| Order Number: | 269869084_1_1 |
| Customer Ref: | MAN25291 |
| National Grid Reference: | 485370, 416400 |
| Slice: | I |
| Site Area (Ha): | 598.7 |
| Search Buffer (m): | 100 |

## Site Details

Site at 487768,412414

Landmark INFORMATION GROUP
Tel: 0844 844 9952
Fax: 0844 844 9951
Web: [redacted]

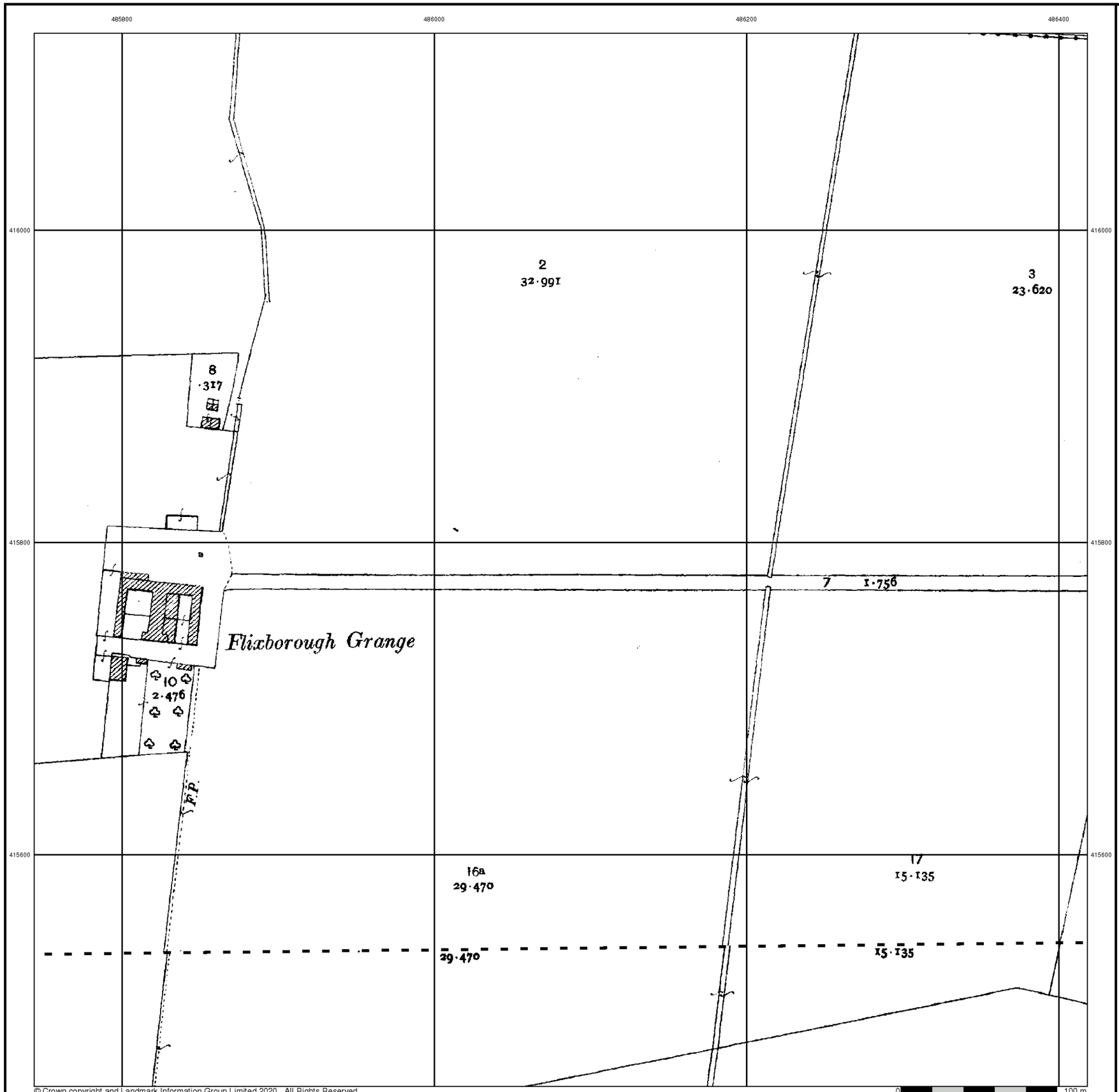

© Crown copyright and Landmark Information Group Limited 2020. All Rights Reserved.

Envirocheck®
LANDMARK INFORMATION GROUP®

## Lincolnshire

## Published 1907

## Source map scale - 1:2,500

The historical maps shown were reproduced from maps predominantly held at the scale adopted for England, Wales and Scotland in the 1840`s. In 1854 the 1:2,500 scale was adopted for mapping urban areas and by 1896 it covered the whole of what were considered to be the cul ivated parts of Great Britain. The published date given below is often some years later than the surveyed date. Before 1938, all OS maps were based on the Cassini Projection, wi h independent surveys of a single county or group of counties, giving rise to significant inaccuracies in outlying areas.

## Map Name(s) and Date(s)

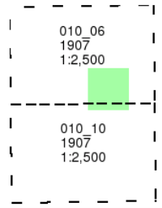


## Historical Map - Segment I4

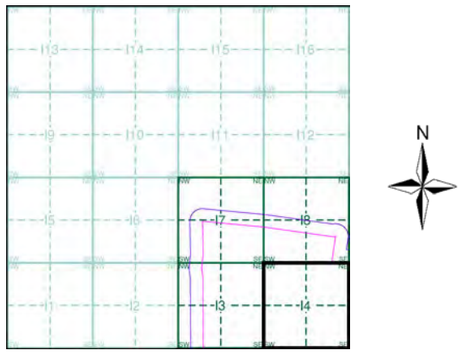


## Order Details

| | |
|---|---|
| Order Number: | 269869084_1_1 |
| Customer Ref: | MAN25291 |
| National Grid Reference: | 485370, 416400 |
| Slice: | I |
| Site Area (Ha): | 598.7 |
| Search Buffer (m): | 100 |

## Site Details

Site at 487768,412414

Landmark INFORMATION GROUP
Tel: 0844 844 9952
Fax: 0844 844 9951
Web: [redacted]

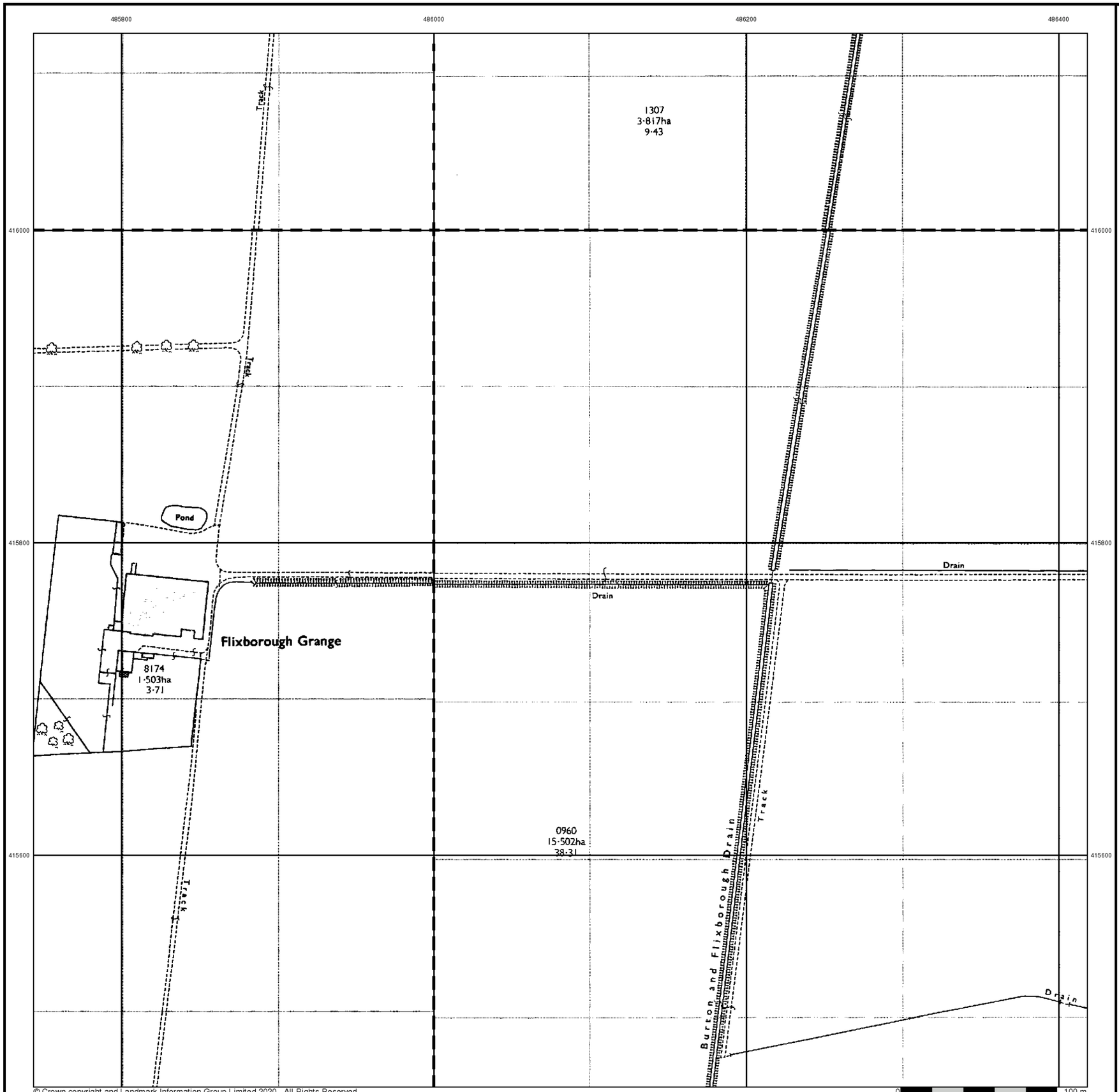


© Crown copyright and Landmark Information Group Limited 2020. All Rights Reserved.

Envirocheck®
LANDMARK INFORMATION GROUP®

## Ordnance Survey Plan

## Published 1975 - 1976

## Source map scale - 1:2,500

The historical maps shown were reproduced from maps predominantly held at the scale adopted for England, Wales and Scotland in the 1840`s. In 1854 the 1:2,500 scale was adopted for mapping urban areas and by 1896 it covered the whole of what were considered to be the cul ivated parts of Great Britain. The published date given below is often some years later than the surveyed date. Before 1938, all OS maps were based on the Cassini Projection, wi h independent surveys of a single county or group of counties, giving rise to significant inaccuracies in outlying areas.

## Map Name(s) and Date(s)

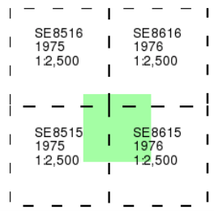


## Historical Map - Segment I4

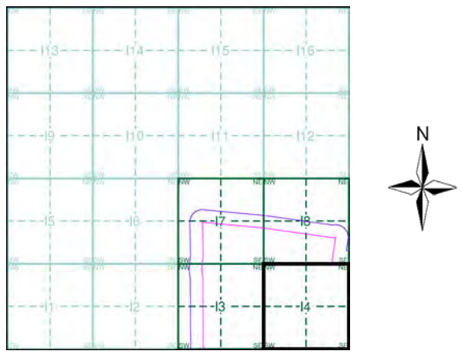


## Order Details

| | |
|---|---|
| Order Number: | 269869084_1_1 |
| Customer Ref: | MAN25291 |
| National Grid Reference: | 485370, 416400 |
| Slice: | I |
| Site Area (Ha): | 598.7 |
| Search Buffer (m): | 100 |

## Site Details

Site at 487768,412414

Landmark INFORMATION GROUP
Tel: 0844 844 9952
Fax: 0844 844 9951
Web: [redacted]

© Crown copyright and Landmark Information Group Limited 2020. All Rights Reserved.

Envirocheck®
LANDMARK INFORMATION GROUP®

## Large-Scale National Grid Data

**Published 1994**

**Source map scale - 1:2,500**

'Large Scale Na ional Grid Data' superseded S M cards (Ordnance Survey's 'Survey of Information on Microfilm') in 1992, and continued to be produced until 1999. These maps were the fore-runners of digital mapping and so provide detailed information on houses and roads, but tend to show less topographic features such as vegetation. These maps were produced at both 1:2,500 and 1:1,250 scales.

## Map Name(s) and Date(s)

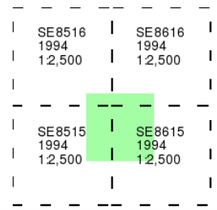


## Historical Map - Segment I4

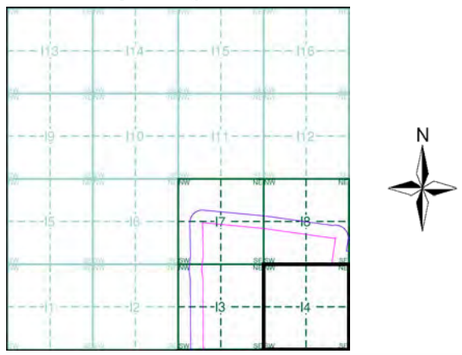


## Order Details

| | |
|---|---|
| Order Number: | 269869084_1_1 |
| Customer Ref: | MAN25291 |
| National Grid Reference: | 485370, 416400 |
| Slice: | I |
| Site Area (Ha): | 598.7 |
| Search Buffer (m): | 100 |

## Site Details

Site at 487768,412414

Landmark INFORMATION GROUP
Tel: 0844 844 9952
Fax: 0844 844 9951
Web: [redacted]

# Historical Mapping Legends

## Ordnance Survey County Series and Ordnance Survey Plan 1:2,500

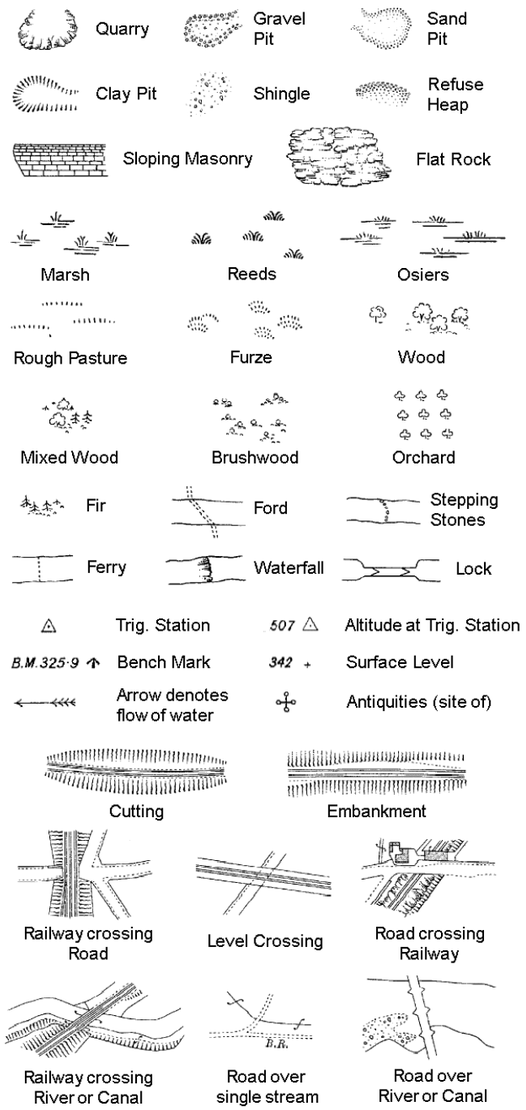


County Boundary (Geographical)

County & Civil Parish Boundary

Administrative County & Civil Parish Boundary

Co. Boro. Bdy. County Borough Boundary (England)

Co. Burgh Bdy. County Burgh Boundary (Scotland)

| | | | |
|---|---|---|---|
| B P B S | Boundary Post or Stone | P.C.B | Police Call Box |
| B.R. | Bridle Road | P | Pump |
| E.P | Electricity Pylon | S.P | Signal Post |
| F.B. | Foot Bridge | Sl. | Sluice |
| F.P. | Foot Path | Sp. | Spring |
| G.P | Guide Post or Board | T.C.B | Telephone Call Box |
| M.S | Mile Stone | Tr. | Trough |
| M.P M.R | Mooring Post or Ring | W | Well |

## Ordnance Survey Plan, Additional SIMs and Supply of Unpublished Survey Information 1:2,500 and 1:1,250

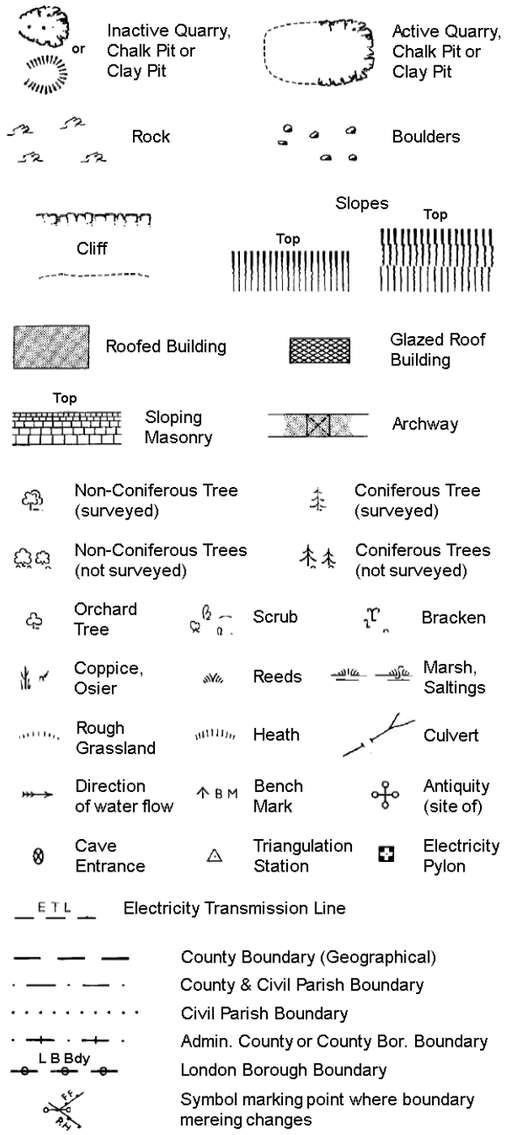


County Boundary (Geographical)

County & Civil Parish Boundary

Civil Parish Boundary

Admin. County or County Bor. Boundary

L B Bdy London Borough Boundary

Symbol marking point where boundary mereing changes

| | | | |
|---|---|---|---|
| BH | Beer House | P | Pillar, Pole or Post |
| BP, BS | Boundary Post or Stone | PO | Post Office |
| Cn, C | Capstan, Crane | PC | Public Convenience |
| Chy | Chimney | PH | Public House |
| D Fn | Drinking Fountain | Pp | Pump |
| El P | Electricity Pillar or Post | SB, S Br | Signal Box or Bridge |
| FAP | Fire Alarm Pillar | SP, SL | Signal Post or Light |
| FB | Foot Bridge | Spr | Spring |
| GP | Guide Post | Tk | Tank or Track |
| H | Hydrant or Hydraulic | TCB | Telephone Call Box |
| LC | Level Crossing | TCP | Telephone Call Post |
| MH | Manhole | Tr | Trough |
| MP | Mile Post or Mooring Post | Wr Pt, Wr T | Water Point, Water Tap |
| MS | Mile Stone | W | Well |
| NTL | Normal Tidal Limit | Wd Pp | Wind Pump |

## Large-Scale National Grid Data 1:2,500 and 1:1,250

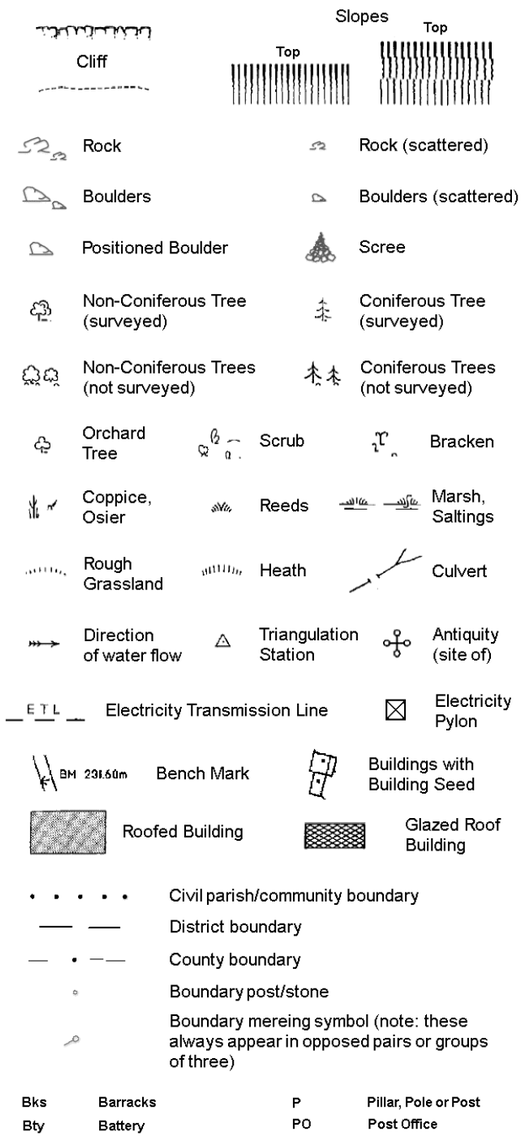


Civil parish/community boundary

District boundary

County boundary

Boundary post/stone

Boundary mereing symbol (note: these always appear in opposed pairs or groups of three)

| | | | |
|---|---|---|---|
| Bks | Barracks | P | Pillar, Pole or Post |
| Bty | Battery | PO | Post Office |
| Cemy | Cemetery | PC | Public Convenience |
| Chy | Chimney | Pp | Pump |
| Cis | Cistern | Ppg Sta | Pumping Station |
| Dismtd Rly | Dismantled Railway | PW | Place of Worship |
| El Gen Sta | Electricity Generating Station | Sewage Ppg Sta | Sewage Pumping Station |
| El P | Electricity Pole, Pillar | SB, S Br | Signal Box or Bridge |
| El Sub Sta | Electricity Sub Station | SP, SL | Signal Post or Light |
| FB | Filter Bed | Spr | Spring |
| Fn / D Fn | Fountain / Drinking Ftn. | Tk | Tank or Track |
| Gas Gov | Gas Valve Compound | Tr | Trough |
| GVC | Gas Governer | Wd Pp | Wind Pump |
| GP | Guide Post | Wr Pt, Wr T | Water Point, Water Tap |
| MH | Manhole | Wks | Works (building or area) |
| MP, MS | Mile Post or Mile Stone | W | Well |

Envirocheck®

LANDMARK INFORMATION GROUP®

## Historical Mapping & Photography included:


| Mapping Type | Scale | Date | Pg |
|---|---|---|---|
| Lincolnshire | 1:2,500 | 1886 | 2 |
| Yorkshire | 1:2,500 | 1891 | 3 |
| Lincolnshire | 1:2,500 | 1907 | 4 |
| Yorkshire | 1:2,500 | 1907 | 5 |
| Ordnance Survey Plan | 1:2,500 | 1975 | 6 |
| Large-Scale National Grid Data | 1:2,500 | 1994 | 7 |


## Historical Map - Segment I7

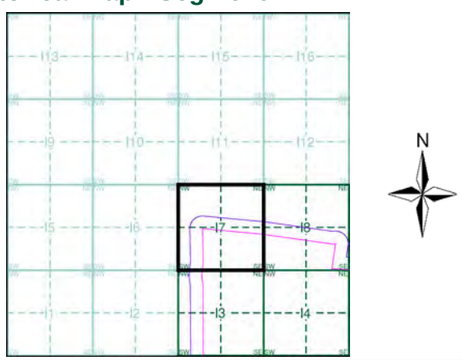


## Order Details

| | |
|---|---|
| Order Number: | 269869084_1_1 |
| Customer Ref: | MAN25291 |
| National Grid Reference: | 485370, 416400 |
| Slice: | I |
| Site Area (Ha): | 598.7 |
| Search Buffer (m): | 100 |

## Site Details

Site at 487768,412414


Landmark INFORMATION GROUP

Tel: 0844 844 9952
Fax: 0844 844 9951
Web: [redacted]

© Crown copyright and Landmark Information Group Limited 2020. All Rights Reserved.

Envirocheck®
LANDMARK INFORMATION GROUP®

## Lincolnshire

## Published 1886

## Source map scale - 1:2,500

The historical maps shown were reproduced from maps predominantly held at the scale adopted for England, Wales and Scotland in the 1840`s. In 1854 the 1:2,500 scale was adopted for mapping urban areas and by 1896 it covered the whole of what were considered to be the cul ivated parts of Great Britain. The published date given below is often some years later than the surveyed date. Before 1938, all OS maps were based on the Cassini Projection, wi h independent surveys of a single county or group of counties, giving rise to significant inaccuracies in outlying areas.

## Map Name(s) and Date(s)

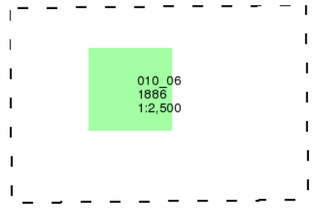


## Historical Map - Segment I7

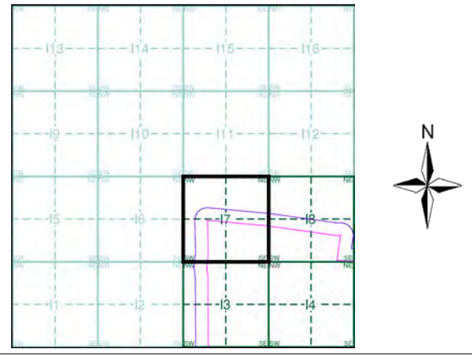


## Order Details

| | |
|---|---|
| Order Number: | 269869084_1_1 |
| Customer Ref: | MAN25291 |
| National Grid Reference: | 485370, 416400 |
| Slice: | I |
| Site Area (Ha): | 598.7 |
| Search Buffer (m): | 100 |

## Site Details

Site at 487768,412414

Landmark INFORMATION GROUP
Tel: 0844 844 9952
Fax: 0844 844 9951
Web: [redacted]

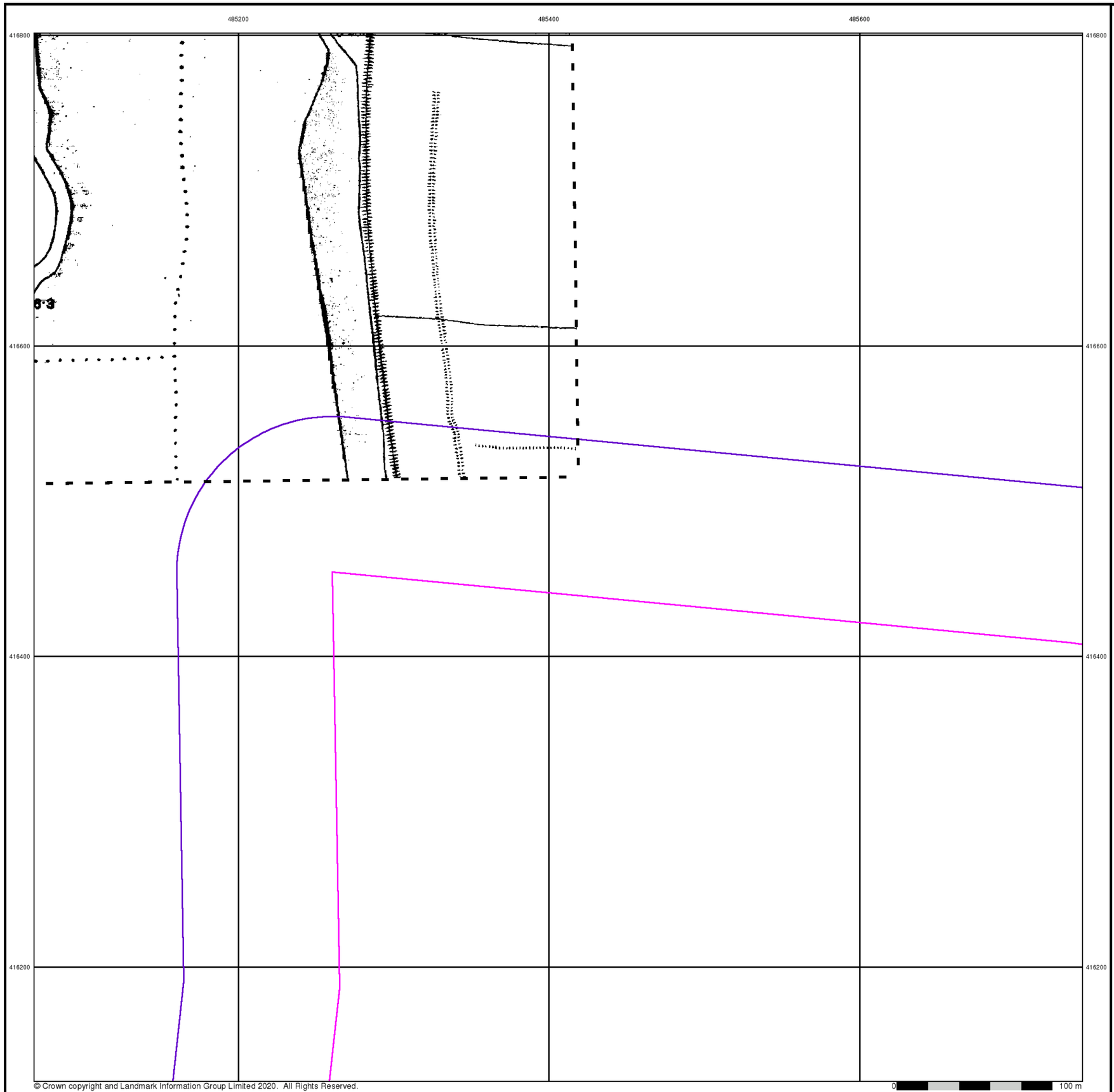


Envirocheck®
LANDMARK INFORMATION GROUP®

## Yorkshire

## Published 1891

## Source map scale - 1:2,500

The historical maps shown were reproduced from maps predominantly held at the scale adopted for England, Wales and Scotland in the 1840`s. In 1854 the 1:2,500 scale was adopted for mapping urban areas and by 1896 it covered the whole of what were considered to be the cul ivated parts of Great Britain. The published date given below is often some years later than the surveyed date. Before 1938, all OS maps were based on the Cassini Projection, wi h independent surveys of a single county or group of counties, giving rise to significant inaccuracies in outlying areas.

## Map Name(s) and Date(s)

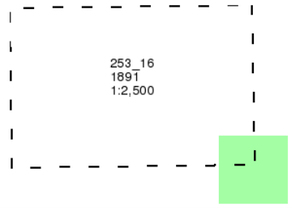


## Historical Map - Segment I7

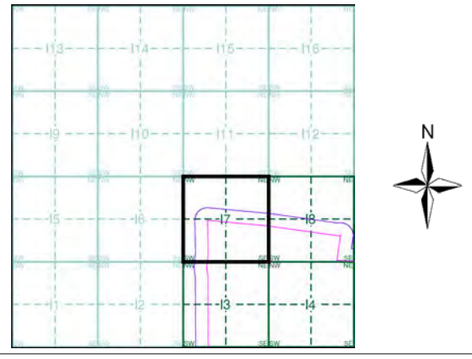


## Order Details

| | |
|---|---|
| Order Number: | 269869084_1_1 |
| Customer Ref: | MAN25291 |
| National Grid Reference: | 485370, 416400 |
| Slice: | I |
| Site Area (Ha): | 598.7 |
| Search Buffer (m): | 100 |

## Site Details

Site at 487768,412414

Landmark INFORMATION GROUP
Tel: 0844 844 9952
Fax: 0844 844 9951
Web: [redacted]

© Crown copyright and Landmark Information Group Limited 2020. All Rights Reserved.

Envirocheck®

LANDMARK INFORMATION GROUP®

## Lincolnshire

## Published 1907

## Source map scale - 1:2,500

The historical maps shown were reproduced from maps predominantly held at the scale adopted for England, Wales and Scotland in the 1840`s. In 1854 the 1:2,500 scale was adopted for mapping urban areas and by 1896 it covered the whole of what were considered to be the cul ivated parts of Great Britain. The published date given below is often some years later than the surveyed date. Before 1938, all OS maps were based on the Cassini Projection, wi h independent surveys of a single county or group of counties, giving rise to significant inaccuracies in outlying areas.

## Map Name(s) and Date(s)

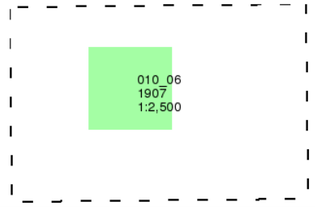


## Historical Map - Segment I7

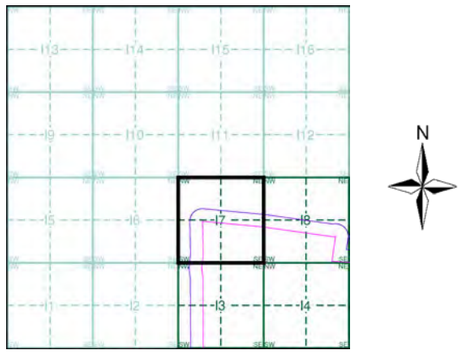


## Order Details

| | |
|---|---|
| Order Number: | 269869084_1_1 |
| Customer Ref: | MAN25291 |
| National Grid Reference: | 485370, 416400 |
| Slice: | I |
| Site Area (Ha): | 598.7 |
| Search Buffer (m): | 100 |

## Site Details

Site at 487768,412414

Landmark INFORMATION GROUP

Tel: 0844 844 9952
Fax: 0844 844 9951
Web: [redacted]

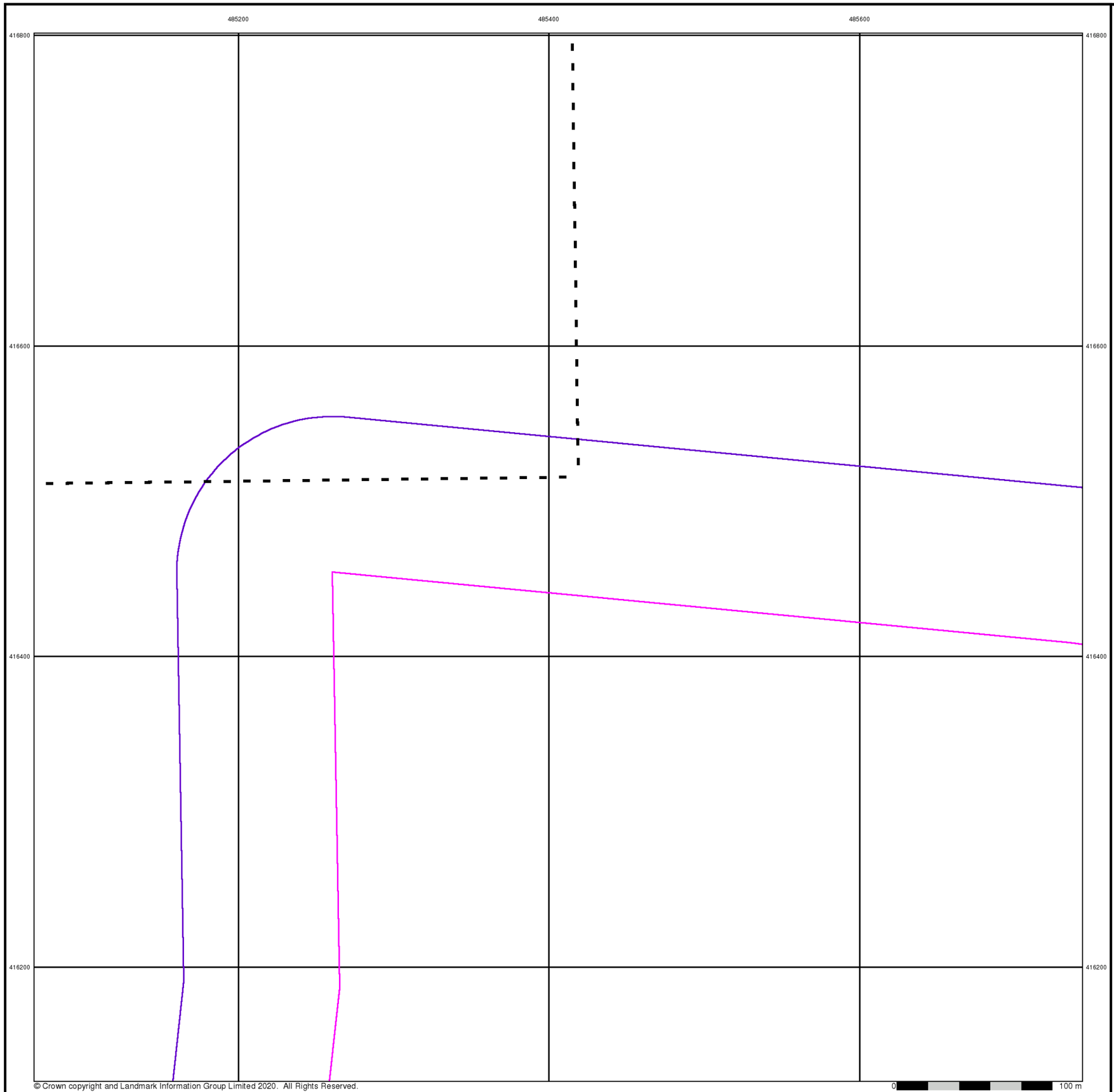


Envirocheck®
LANDMARK INFORMATION GROUP®

## Yorkshire

## Published 1907

## Source map scale - 1:2,500

The historical maps shown were reproduced from maps predominantly held at the scale adopted for England, Wales and Scotland in the 1840`s. In 1854 the 1:2,500 scale was adopted for mapping urban areas and by 1896 it covered the whole of what were considered to be the cul ivated parts of Great Britain. The published date given below is often some years later than the surveyed date. Before 1938, all OS maps were based on the Cassini Projection, wi h independent surveys of a single county or group of counties, giving rise to significant inaccuracies in outlying areas.

## Map Name(s) and Date(s)

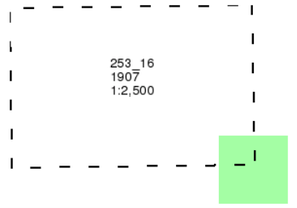


## Historical Map - Segment I7

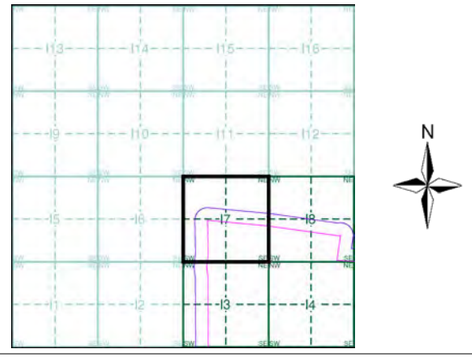


## Order Details

| | |
|---|---|
| Order Number: | 269869084_1_1 |
| Customer Ref: | MAN25291 |
| National Grid Reference: | 485370, 416400 |
| Slice: | I |
| Site Area (Ha): | 598.7 |
| Search Buffer (m): | 100 |

## Site Details

Site at 487768,412414

Landmark INFORMATION GROUP
Tel: 0844 844 9952
Fax: 0844 844 9951
Web: [redacted]

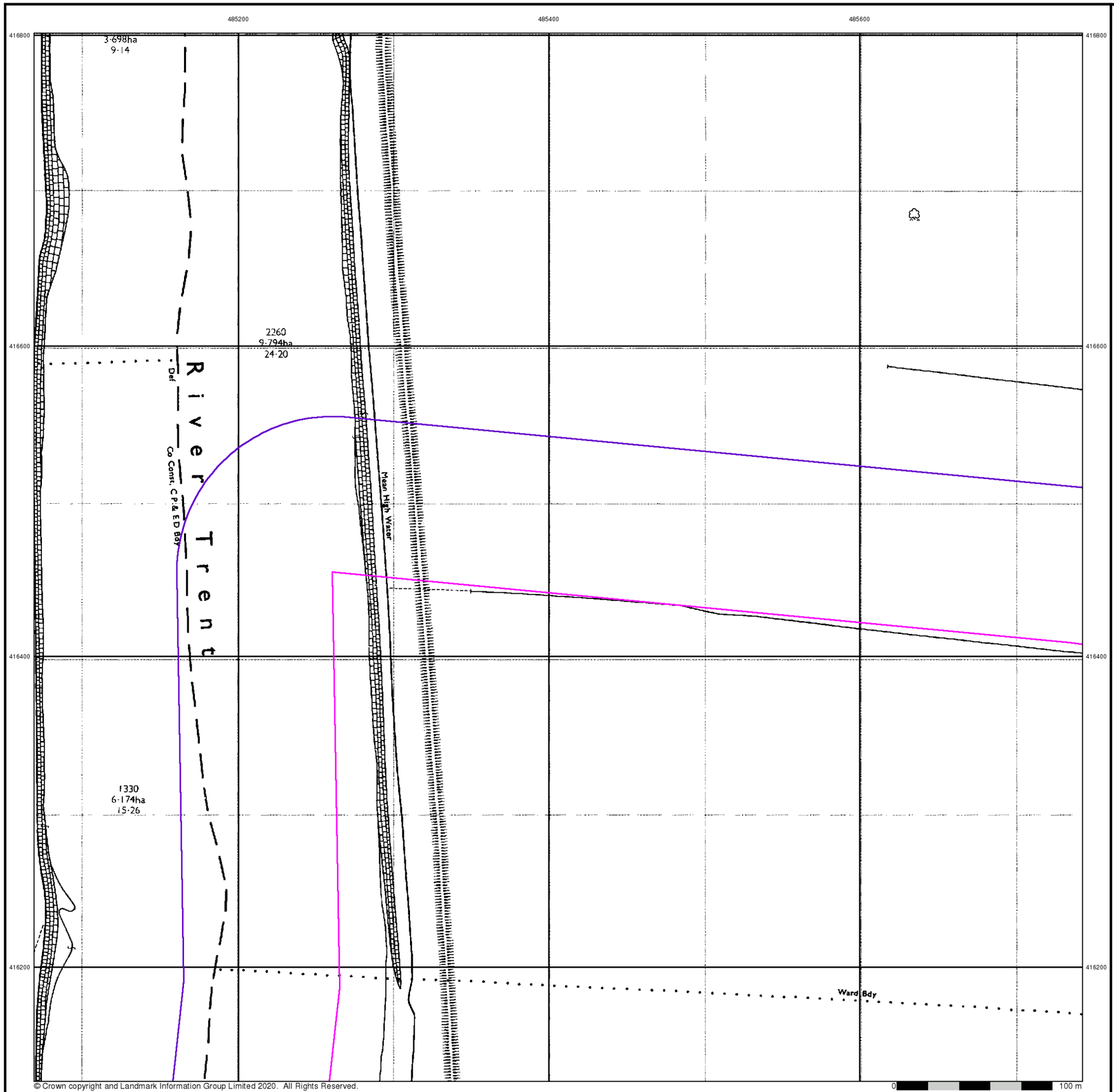

© Crown copyright and Landmark Information Group Limited 2020. All Rights Reserved.

Envirocheck®
LANDMARK INFORMATION GROUP®

## Ordnance Survey Plan

**Published 1975**

**Source map scale - 1:2,500**

The historical maps shown were reproduced from maps predominantly held at the scale adopted for England, Wales and Scotland in the 1840`s. In 1854 the 1:2,500 scale was adopted for mapping urban areas and by 1896 it covered the whole of what were considered to be the cul ivated parts of Great Britain. The published date given below is often some years later than the surveyed date. Before 1938, all OS maps were based on the Cassini Projection, wi h independent surveys of a single county or group of counties, giving rise to significant inaccuracies in outlying areas.

## Map Name(s) and Date(s)

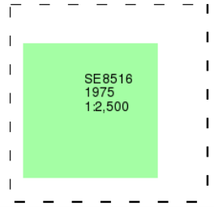


## Historical Map - Segment I7

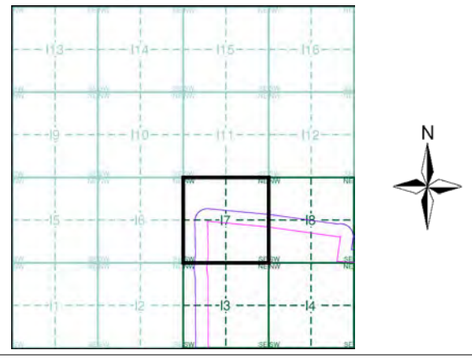


## Order Details

| | |
|---|---|
| Order Number: | 269869084_1_1 |
| Customer Ref: | MAN25291 |
| National Grid Reference: | 485370, 416400 |
| Slice: | I |
| Site Area (Ha): | 598.7 |
| Search Buffer (m): | 100 |

## Site Details

Site at 487768,412414

Landmark INFORMATION GROUP
Tel: 0844 844 9952
Fax: 0844 844 9951
Web: [redacted]

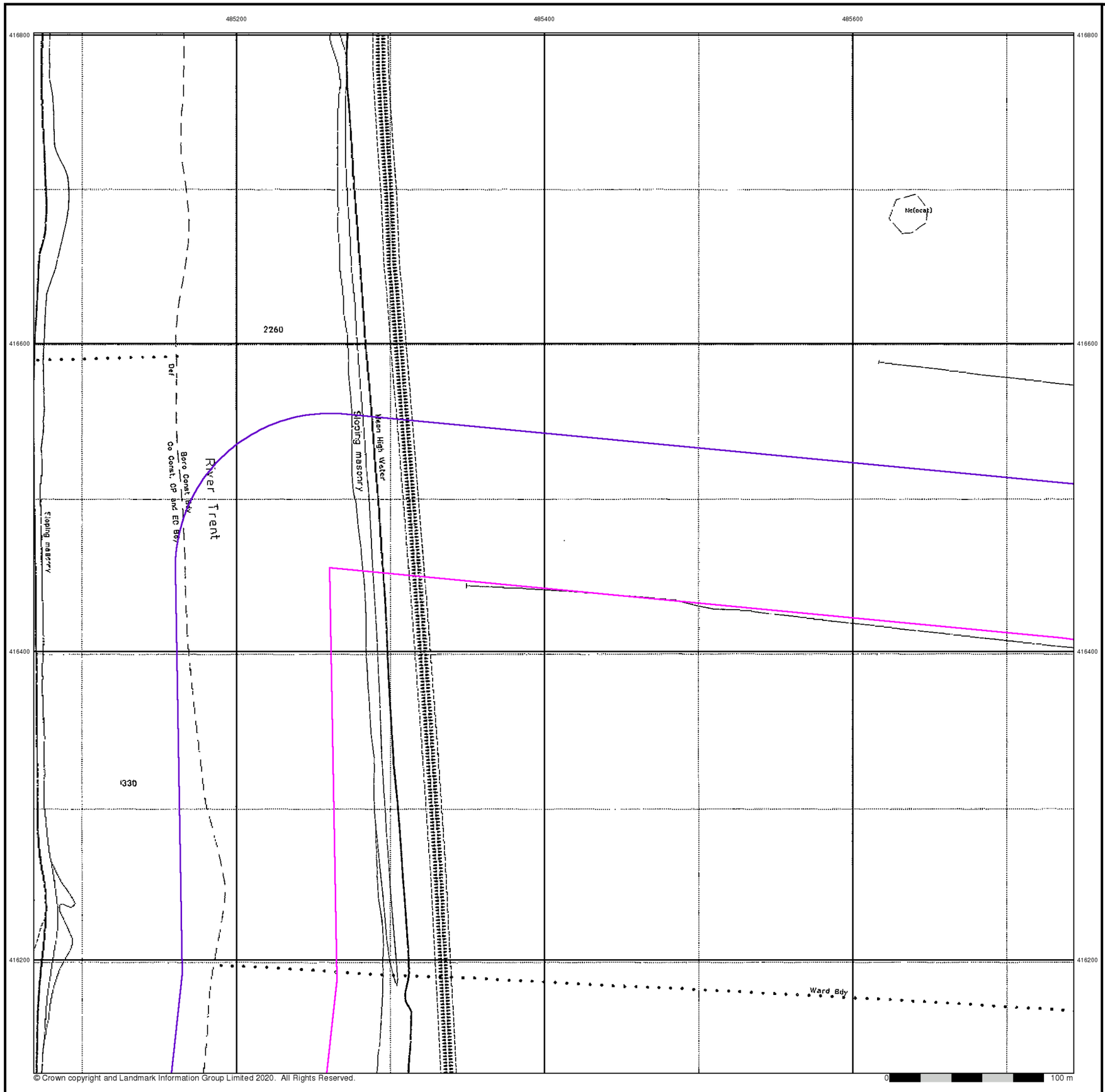


© Crown copyright and Landmark Information Group Limited 2020. All Rights Reserved.

Envirocheck®
LANDMARK INFORMATION GROUP®

## Large-Scale National Grid Data

**Published 1994**

**Source map scale - 1:2,500**

'Large Scale Na ional Grid Data' superseded S M cards (Ordnance Survey's 'Survey of Information on Microfilm') in 1992, and continued to be produced until 1999. These maps were the fore-runners of digital mapping and so provide detailed information on houses and roads, but tend to show less topographic features such as vegetation. These maps were produced at both 1:2,500 and 1:1,250 scales.

## Map Name(s) and Date(s)

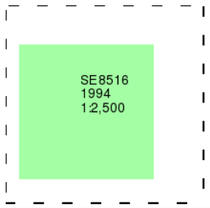


## Historical Map - Segment I7

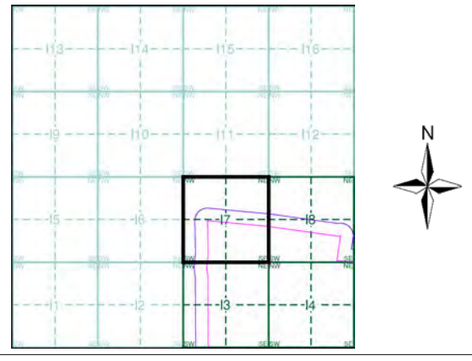


## Order Details

| | |
|---|---|
| Order Number: | 269869084_1_1 |
| Customer Ref: | MAN25291 |
| National Grid Reference: | 485370, 416400 |
| Slice: | I |
| Site Area (Ha): | 598.7 |
| Search Buffer (m): | 100 |

## Site Details

Site at 487768,412414

Landmark INFORMATION GROUP
Tel: 0844 844 9952
Fax: 0844 844 9951
Web: [redacted]

# Historical Mapping Legends

## Ordnance Survey County Series and Ordnance Survey Plan 1:2,500

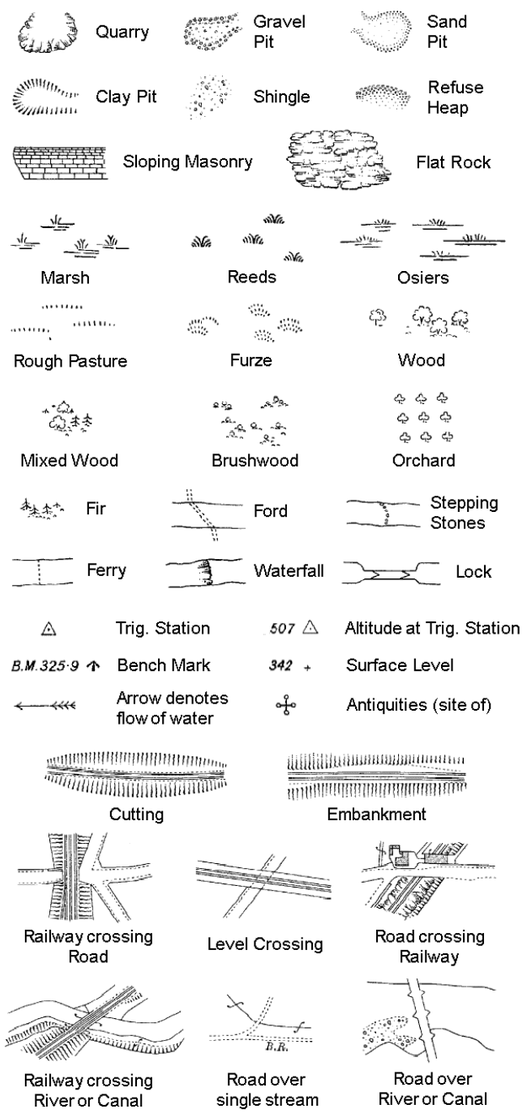


County Boundary (Geographical)

County & Civil Parish Boundary

Administrative County & Civil Parish Boundary

Co. Boro. Bdy. County Borough Boundary (England)

Co. Burgh Bdy. County Burgh Boundary (Scotland)

| | | | |
|---|---|---|---|
| B P B S | Boundary Post or Stone | P.C.B | Police Call Box |
| B.R. | Bridle Road | P | Pump |
| E.P | Electricity Pylon | S.P | Signal Post |
| F.B. | Foot Bridge | Sl. | Sluice |
| F.P. | Foot Path | Sp. | Spring |
| G.P | Guide Post or Board | T.C.B | Telephone Call Box |
| M.S | Mile Stone | Tr. | Trough |
| M.P M.R | Mooring Post or Ring | W | Well |

## Ordnance Survey Plan, Additional SIMs and Supply of Unpublished Survey Information 1:2,500 and 1:1,250

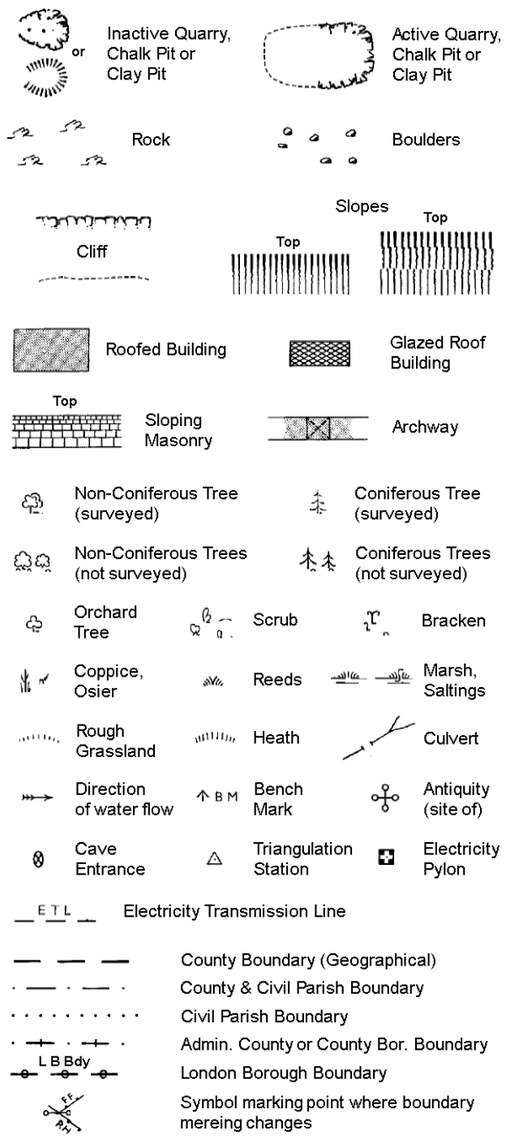


County Boundary (Geographical)

County & Civil Parish Boundary

Civil Parish Boundary

Admin. County or County Bor. Boundary

L B Bdy London Borough Boundary

Symbol marking point where boundary mereing changes

| | | | |
|---|---|---|---|
| BH | Beer House | P | Pillar, Pole or Post |
| BP, BS | Boundary Post or Stone | PO | Post Office |
| Cn, C | Capstan, Crane | PC | Public Convenience |
| Chy | Chimney | PH | Public House |
| D Fn | Drinking Fountain | Pp | Pump |
| El P | Electricity Pillar or Post | SB, S Br | Signal Box or Bridge |
| FAP | Fire Alarm Pillar | SP, SL | Signal Post or Light |
| FB | Foot Bridge | Spr | Spring |
| GP | Guide Post | Tk | Tank or Track |
| H | Hydrant or Hydraulic | TCB | Telephone Call Box |
| LC | Level Crossing | TCP | Telephone Call Post |
| MH | Manhole | Tr | Trough |
| MP | Mile Post or Mooring Post | Wr Pt, Wr T | Water Point, Water Tap |
| MS | Mile Stone | W | Well |
| NTL | Normal Tidal Limit | Wd Pp | Wind Pump |

## Large-Scale National Grid Data 1:2,500 and 1:1,250

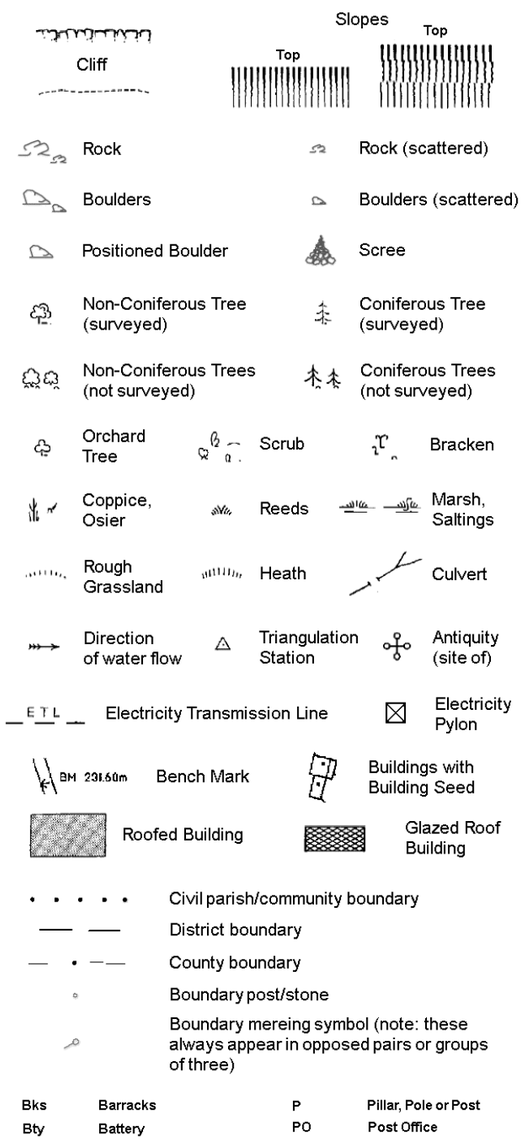


Civil parish/community boundary

District boundary

County boundary

Boundary post/stone

Boundary mereing symbol (note: these always appear in opposed pairs or groups of three)

| | | | |
|---|---|---|---|
| Bks | Barracks | P | Pillar, Pole or Post |
| Bty | Battery | PO | Post Office |
| Cemy | Cemetery | PC | Public Convenience |
| Chy | Chimney | Pp | Pump |
| Cis | Cistern | Ppg Sta | Pumping Station |
| Dismtd Rly | Dismantled Railway | PW | Place of Worship |
| El Gen Sta | Electricity Generating Station | Sewage Ppg Sta | Sewage Pumping Station |
| El P | Electricity Pole, Pillar | SB, S Br | Signal Box or Bridge |
| El Sub Sta | Electricity Sub Station | SP, SL | Signal Post or Light |
| FB | Filter Bed | Spr | Spring |
| Fn / D Fn | Fountain / Drinking Ftn. | Tk | Tank or Track |
| Gas Gov | Gas Valve Compound | Tr | Trough |
| GVC | Gas Governer | Wd Pp | Wind Pump |
| GP | Guide Post | Wr Pt, Wr T | Water Point, Water Tap |
| MH | Manhole | Wks | Works (building or area) |
| MP, MS | Mile Post or Mile Stone | W | Well |

Envirocheck®

LANDMARK INFORMATION GROUP®

## Historical Mapping & Photography included:

| Mapping Type | Scale | Date | Pg |
|---|---|---|---|
| Lincolnshire | 1:2,500 | 1886 | 2 |
| Lincolnshire | 1:2,500 | 1907 | 3 |
| Ordnance Survey Plan | 1:2,500 | 1975 - 1976 | 4 |
| Large-Scale National Grid Data | 1:2,500 | 1994 | 5 |

## Historical Map - Segment I8

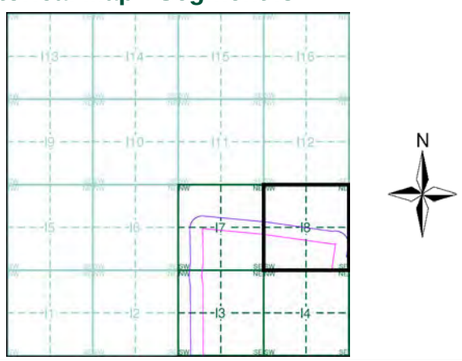


## Order Details

| | |
|---|---|
| Order Number: | 269869084_1_1 |
| Customer Ref: | MAN25291 |
| National Grid Reference: | 485370, 416400 |
| Slice: | I |
| Site Area (Ha): | 598.7 |
| Search Buffer (m): | 100 |

## Site Details

Site at 487768,412414


Landmark INFORMATION GROUP

Tel: 0844 844 9952
Fax: 0844 844 9951
Web: [redacted]

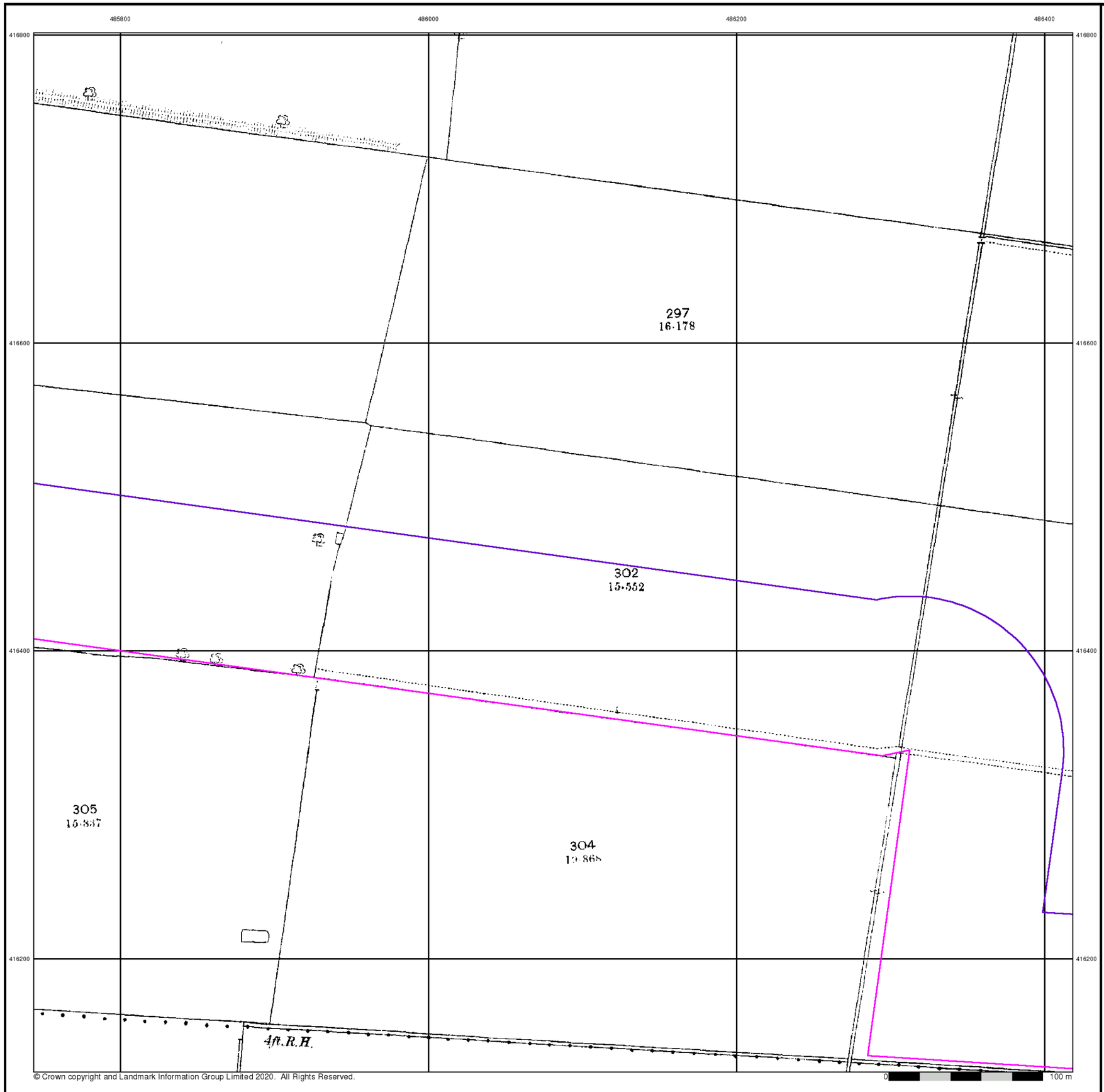


© Crown copyright and Landmark Information Group Limited 2020. All Rights Reserved.

Envirocheck®
LANDMARK INFORMATION GROUP®

## Lincolnshire

## Published 1886

## Source map scale - 1:2,500

The historical maps shown were reproduced from maps predominantly held at the scale adopted for England, Wales and Scotland in the 1840`s. In 1854 the 1:2,500 scale was adopted for mapping urban areas and by 1896 it covered the whole of what were considered to be the cul ivated parts of Great Britain. The published date given below is often some years later than the surveyed date. Before 1938, all OS maps were based on the Cassini Projection, wi h independent surveys of a single county or group of counties, giving rise to significant inaccuracies in outlying areas.

## Map Name(s) and Date(s)

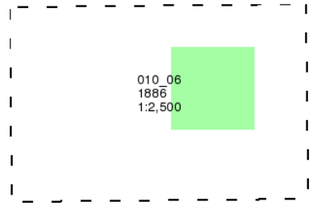


## Historical Map - Segment I8

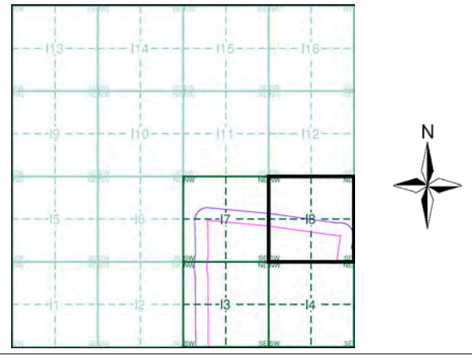


## Order Details

| | |
|---|---|
| Order Number: | 269869084_1_1 |
| Customer Ref: | MAN25291 |
| National Grid Reference: | 485370, 416400 |
| Slice: | I |
| Site Area (Ha): | 598.7 |
| Search Buffer (m): | 100 |

## Site Details

Site at 487768,412414

Landmark INFORMATION GROUP
Tel: 0844 844 9952
Fax: 0844 844 9951
Web: [redacted]

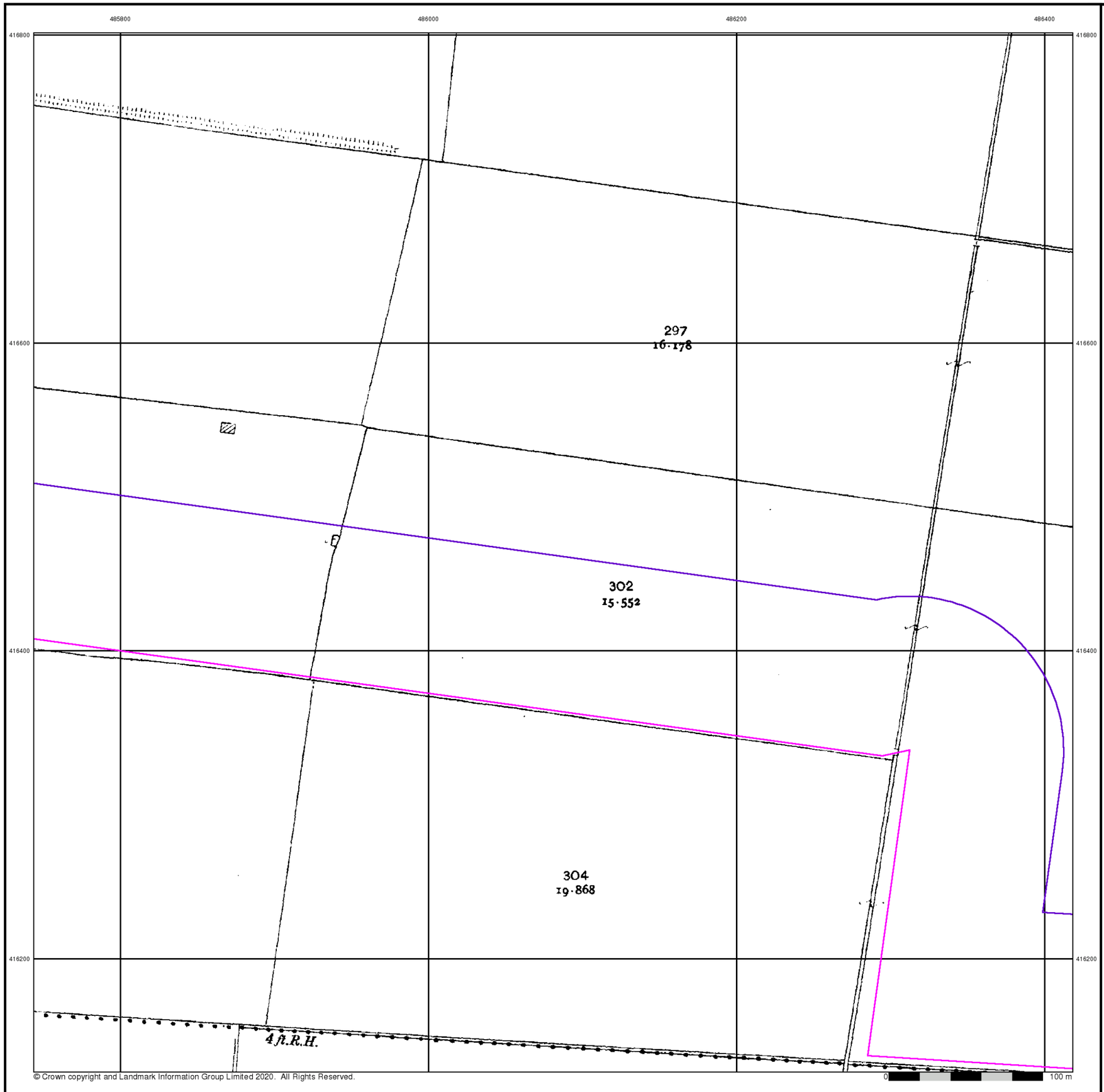


© Crown copyright and Landmark Information Group Limited 2020. All Rights Reserved.

Envirocheck®

LANDMARK INFORMATION GROUP®

## Lincolnshire

## Published 1907

## Source map scale - 1:2,500

The historical maps shown were reproduced from maps predominantly held at the scale adopted for England, Wales and Scotland in the 1840`s. In 1854 the 1:2,500 scale was adopted for mapping urban areas and by 1896 it covered the whole of what were considered to be the cul ivated parts of Great Britain. The published date given below is often some years later than the surveyed date. Before 1938, all OS maps were based on the Cassini Projection, wi h independent surveys of a single county or group of counties, giving rise to significant inaccuracies in outlying areas.

## Map Name(s) and Date(s)

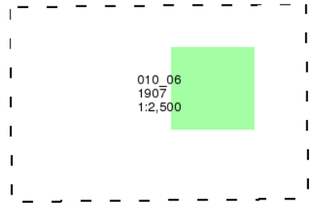


## Historical Map - Segment I8

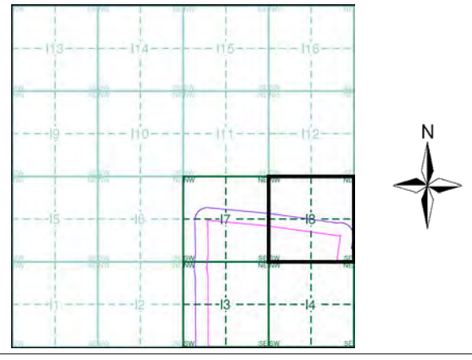


## Order Details

| | |
|---|---|
| Order Number: | 269869084_1_1 |
| Customer Ref: | MAN25291 |
| National Grid Reference: | 485370, 416400 |
| Slice: | I |
| Site Area (Ha): | 598.7 |
| Search Buffer (m): | 100 |

## Site Details

Site at 487768,412414

Landmark INFORMATION GROUP

Tel: 0844 844 9952
Fax: 0844 844 9951
Web: [redacted]

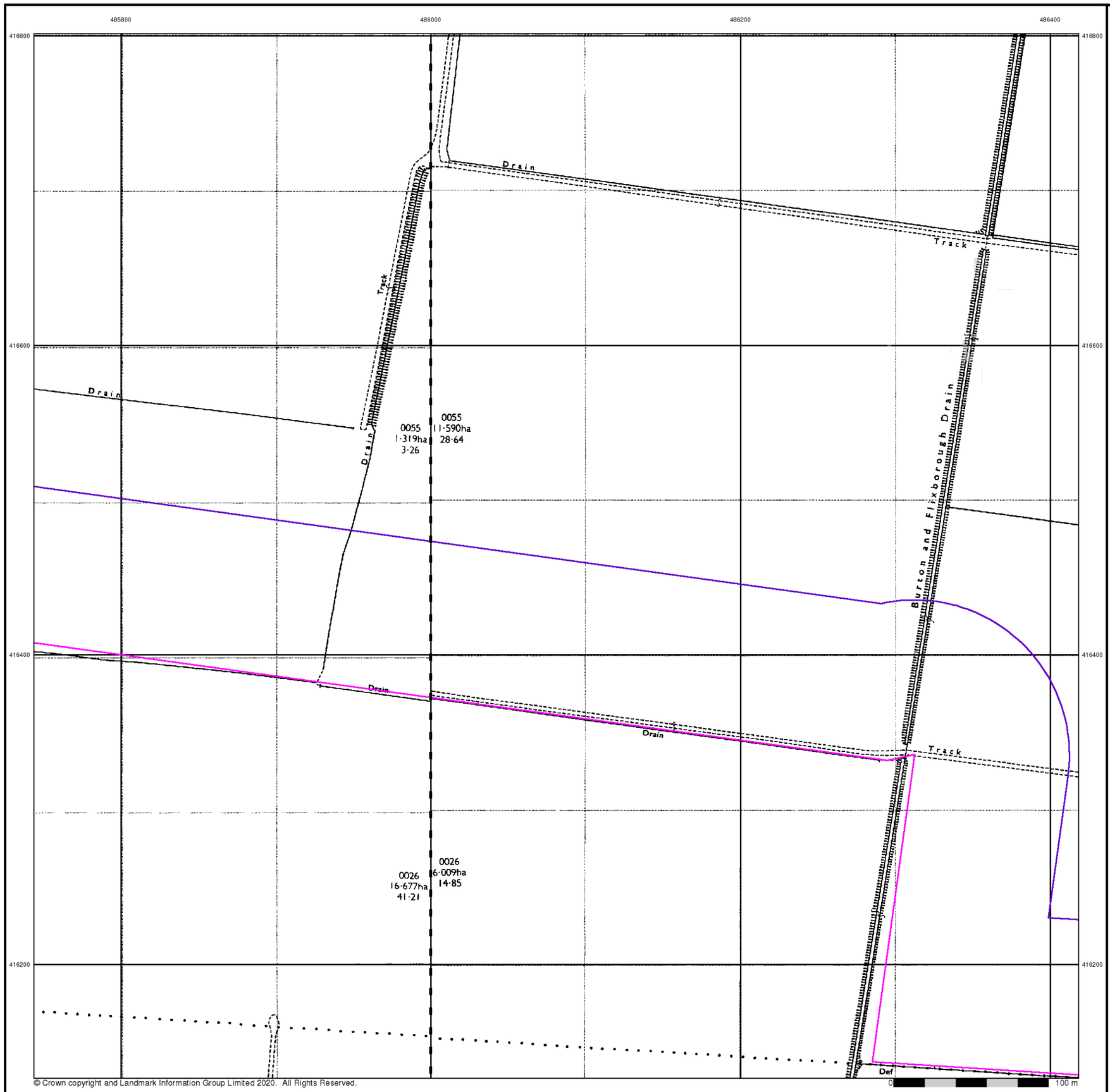


© Crown copyright and Landmark Information Group Limited 2020. All Rights Reserved.

Envirocheck®

LANDMARK INFORMATION GROUP®

## Ordnance Survey Plan

**Published 1975 - 1976**

**Source map scale - 1:2,500**

The historical maps shown were reproduced from maps predominantly held at the scale adopted for England, Wales and Scotland in the 1840`s. In 1854 the 1:2,500 scale was adopted for mapping urban areas and by 1896 it covered the whole of what were considered to be the cul ivated parts of Great Britain. The published date given below is often some years later than the surveyed date. Before 1938, all OS maps were based on the Cassini Projection, wi h independent surveys of a single county or group of counties, giving rise to significant inaccuracies in outlying areas.

## Map Name(s) and Date(s)

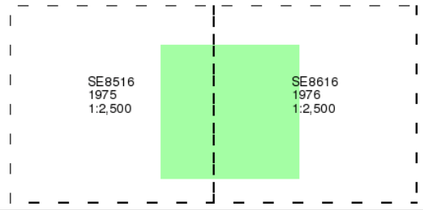


## Historical Map - Segment I8

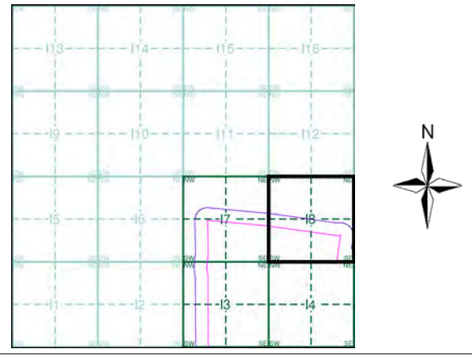


## Order Details

| | |
|---|---|
| Order Number: | 269869084_1_1 |
| Customer Ref: | MAN25291 |
| National Grid Reference: | 485370, 416400 |
| Slice: | I |
| Site Area (Ha): | 598.7 |
| Search Buffer (m): | 100 |

## Site Details

Site at 487768,412414

Landmark INFORMATION GROUP

Tel: 0844 844 9952
Fax: 0844 844 9951
Web: [redacted]

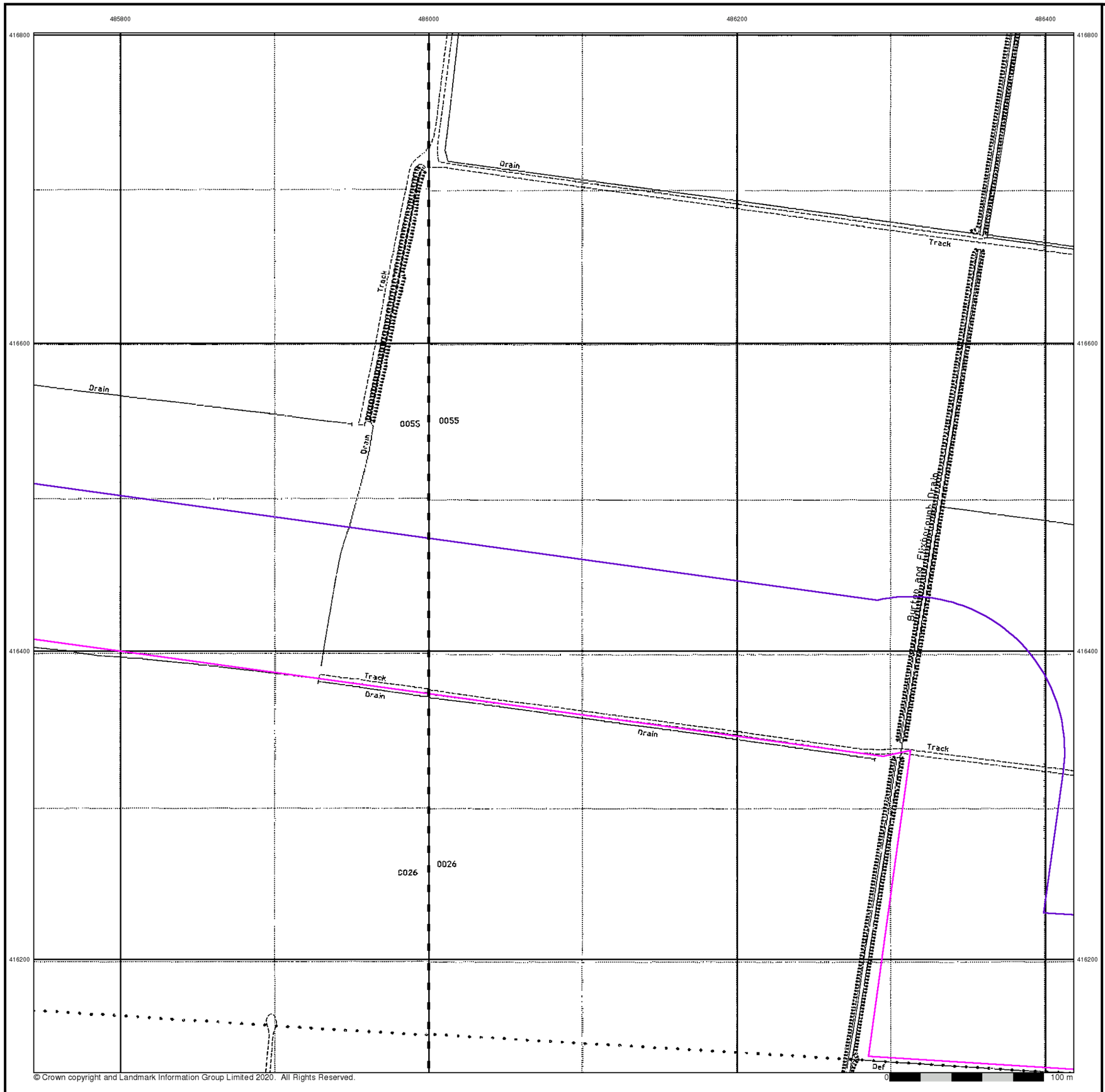


© Crown copyright and Landmark Information Group Limited 2020. All Rights Reserved.

Envirocheck®
LANDMARK INFORMATION GROUP®

## Large-Scale National Grid Data

**Published 1994**

**Source map scale - 1:2,500**

'Large Scale Na ional Grid Data' superseded S M cards (Ordnance Survey's 'Survey of Information on Microfilm') in 1992, and continued to be produced until 1999. These maps were the fore-runners of digital mapping and so provide detailed information on houses and roads, but tend to show less topographic features such as vegetation. These maps were produced at both 1:2,500 and 1:1,250 scales.

## Map Name(s) and Date(s)

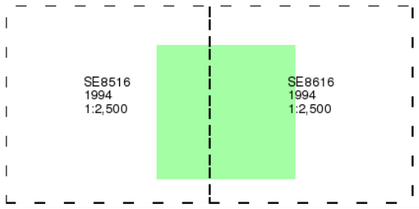


## Historical Map - Segment I8

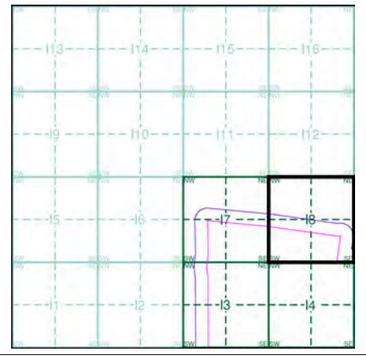


## Order Details

| | |
|---|---|
| Order Number: | 269869084_1_1 |
| Customer Ref: | MAN25291 |
| National Grid Reference: | 485370, 416400 |
| Slice: | I |
| Site Area (Ha): | 598.7 |
| Search Buffer (m): | 100 |

## Site Details

Site at 487768,412414

Landmark INFORMATION GROUP
Tel: 0844 844 9952
Fax: 0844 844 9951
Web: [redacted]

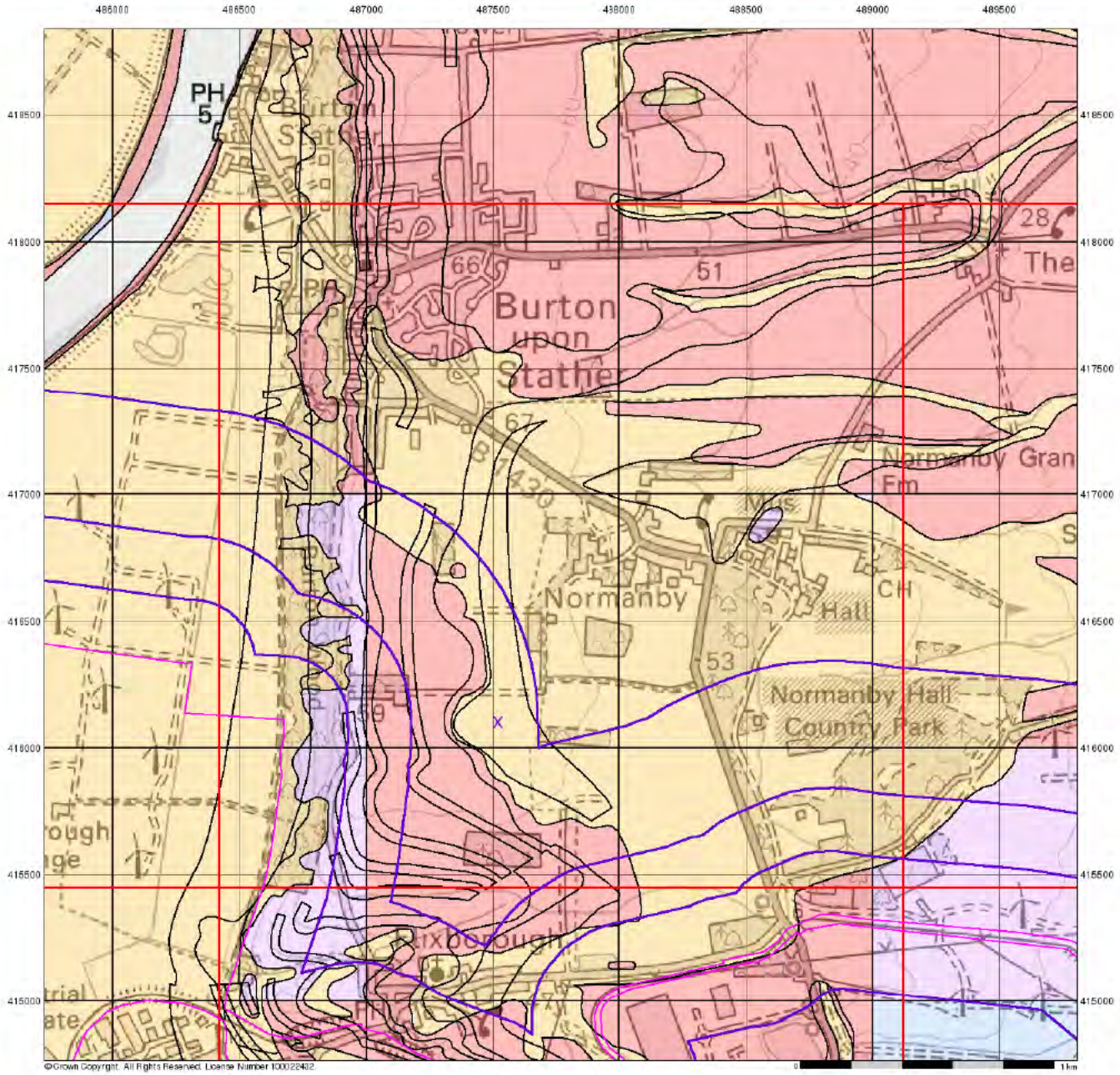


# Envirocheck

LANDMARK INFORMATION GROUP

## Groundwater Vulnerability

### General

Specified Site | Specified Buffer(s) | Bearing Reference Point
Slice | Map ID

### Agency and Hydrological

| Bedrock Aquifers | Superficial Aquifers |
|---|---|
| High Vulnerability, Principal Aquifer | High Vulnerability, Principal Aquifer |
| High Vulnerability, Secondary Aquifer | High Vulnerability, Secondary Aquifer |
| Medium Vulnerability, Principal Aquifer | Medium Vulnerability, Principal Aquifer |
| Medium Vulnerability, Secondary Aquifer | Medium Vulnerability, Secondary Aquifer |
| Low Vulnerability, Principal Aquifer | Low Vulnerability, Principal Aquifer |
| Low Vulnerability, Secondary Aquifer | Low Vulnerability, Secondary Aquifer |

Unproductive Aquifer
Soluble Rock

### Site Sensitivity Context Map - Slice J

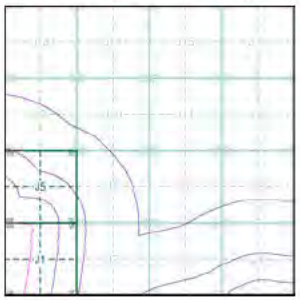


### Order Details

| | |
|---|---|
| Order Number: | 269869084_1_1 |
| Customer Ref: | MAN25291 |
| National Grid Reference: | 487520, 416100 |
| Slice: | J |
| Site Area (Ha): | 598.7 |
| Search Buffer (m): | 1000 |

### Site Details

Site at 487768,412414

Landmark INFORMATION GROUP
Tel 0844 844 9952
Fax 0844 844 9951
Web [redacted]

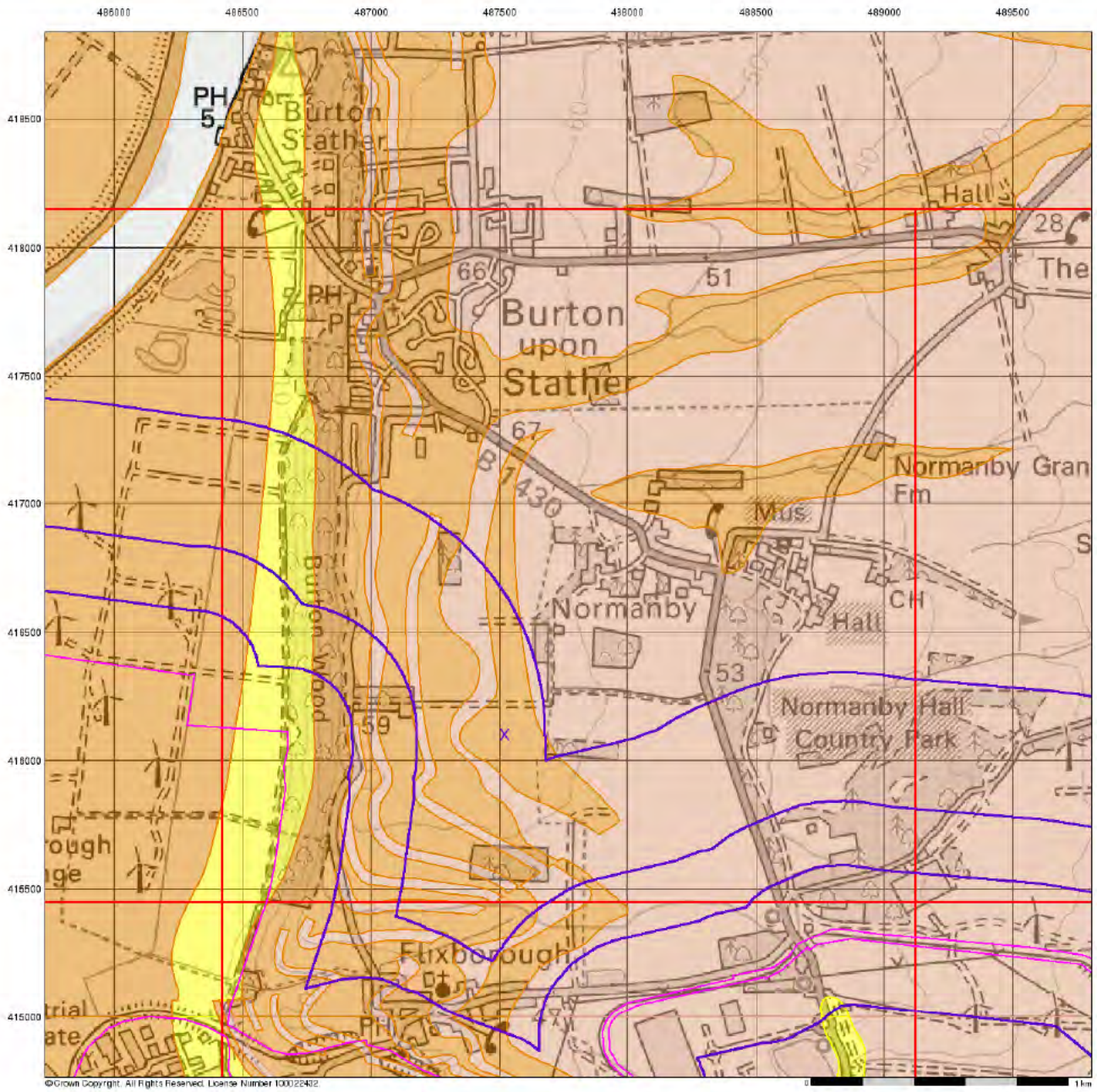


# Envirocheck

LANDMARK INFORMATION GROUP

## Bedrock Aquifer Designation

### General

Specified Site | Specified Buffer(s) | Bearing Reference Point
Slice | Map ID

### Agency and Hydrological

**Geological Classes**

- Principal Aquifer
- Secondary A Aquifer
- Secondary B Aquifer
- Secondary Undifferentiated
- Unproductive Strata
- Unknown
- Unknown (Lakes and Landslip)

### Site Sensitivity Context Map - Slice J

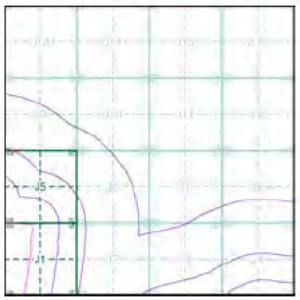


### Order Details

| | |
|---|---|
| Order Number: | 269869084_1_1 |
| Customer Ref: | MAN25291 |
| National Grid Reference: | 487520, 416100 |
| Slice: | J |
| Site Area (Ha): | 598.7 |
| Search Buffer (m): | 1000 |

### Site Details

Site at 487768,412414

Landmark INFORMATION GROUP
Tel 0844 844 9952
Fax 0844 844 9951
Web [redacted]

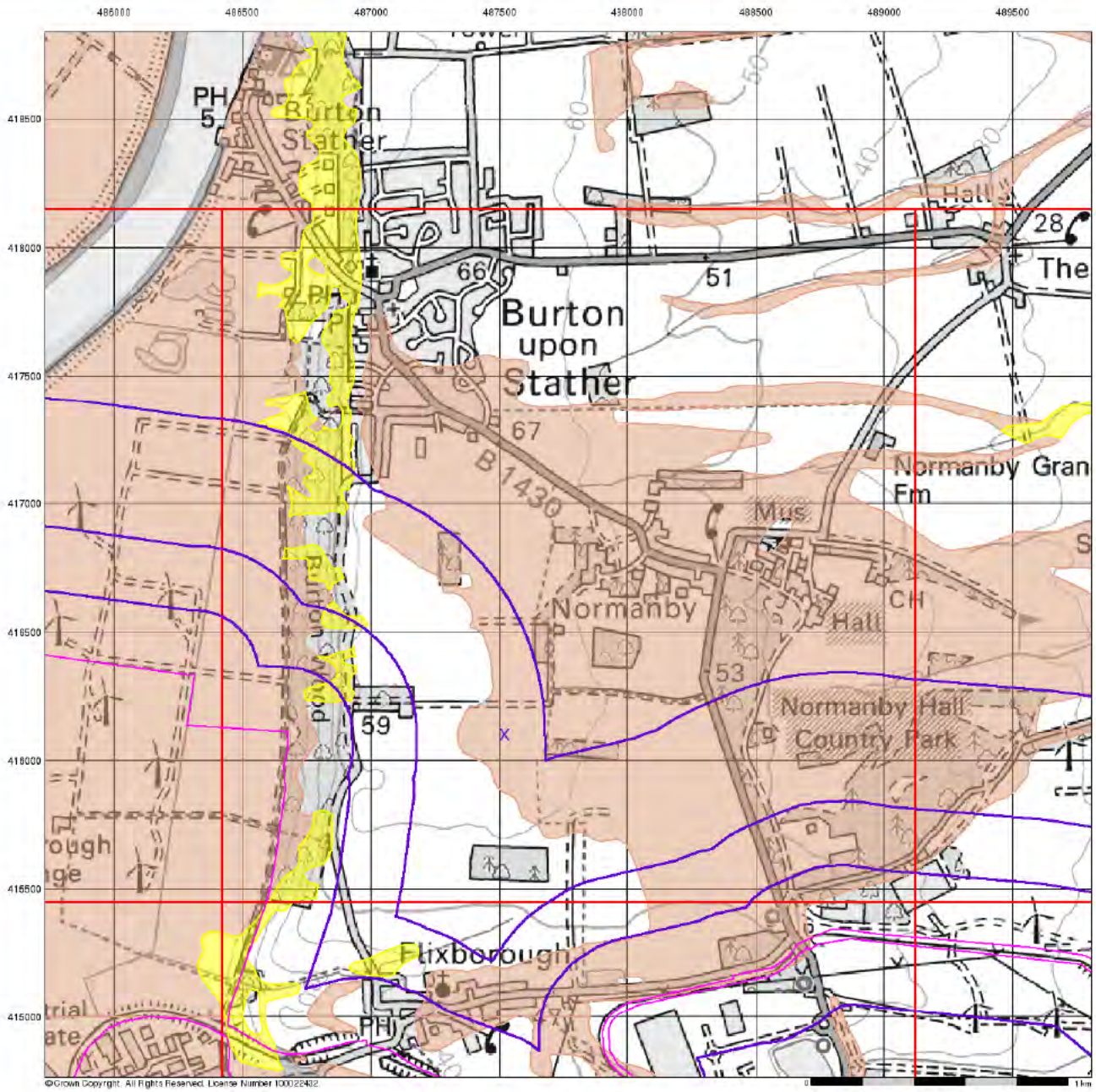


# Envirocheck

LANDMARK INFORMATION GROUP

## Superficial Aquifer Designation

### General

Specified Site | Specified Buffer(s) | Bearing Reference Point
Slice | Map ID

### Agency and Hydrological

**Geological Classes**

- Principal Aquifer
- Secondary A Aquifer
- Secondary B Aquifer
- Secondary Undifferentiated
- Unproductive Strata
- Unknown
- Unknown (Lakes and Landslip)

### Site Sensitivity Context Map - Slice J

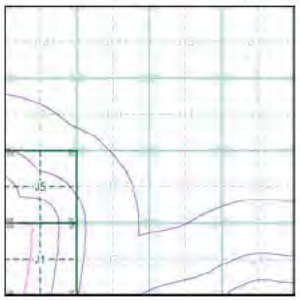


### Order Details

| | |
|---|---|
| Order Number: | 269869084_1_1 |
| Customer Ref: | MAN25291 |
| National Grid Reference: | 487520, 416100 |
| Slice: | J |
| Site Area (Ha): | 598.7 |
| Search Buffer (m): | 1000 |

### Site Details

Site at 487768,412414

Landmark INFORMATION GROUP
Tel 0844 844 9952
Fax 0844 844 9951
Web [redacted]

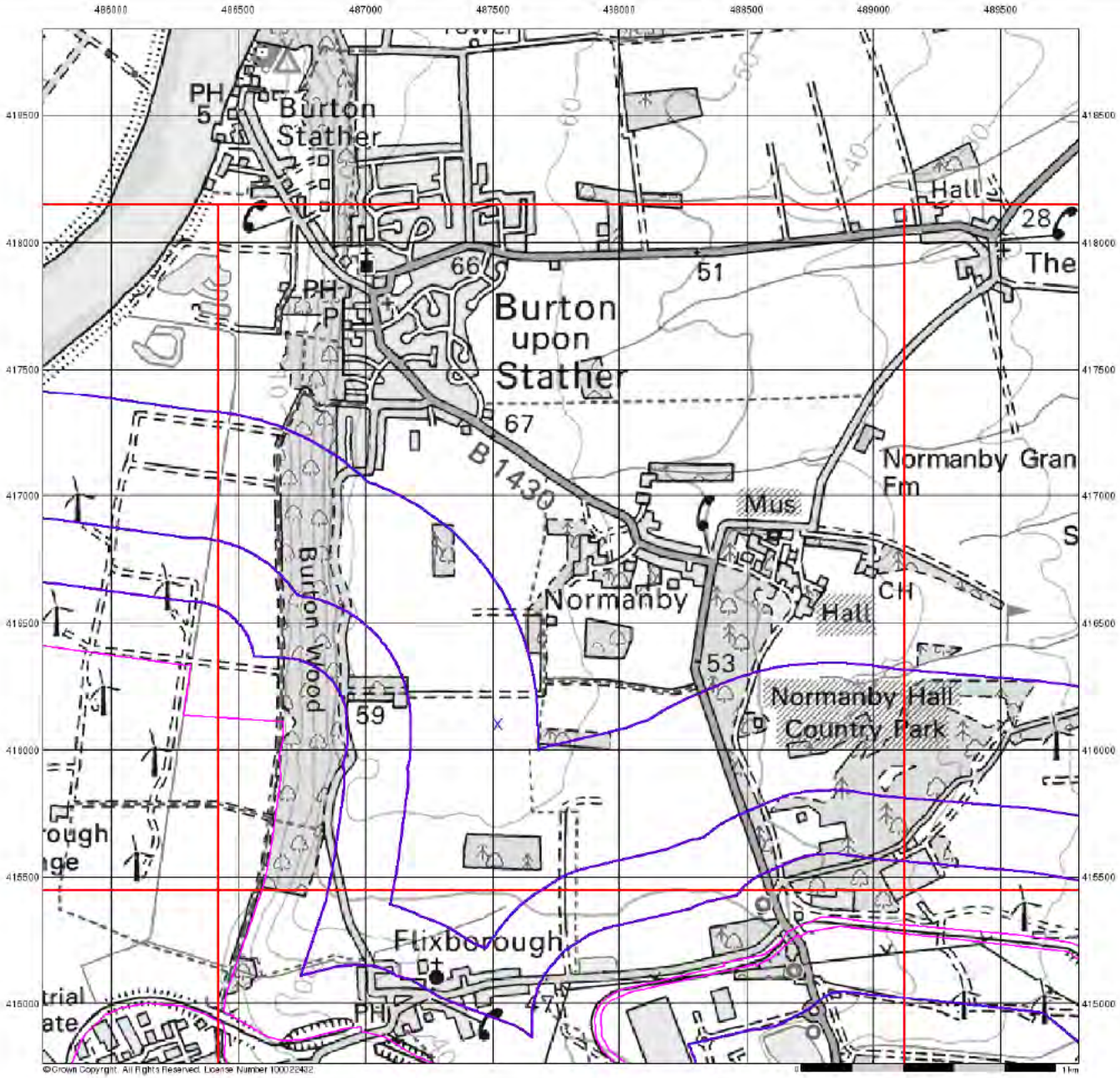


# Envirocheck

LANDMARK INFORMATION GROUP

## Source Protection Zones

### General

Specified Site | Specified Buffer(s) | Bearing Reference Point
Slice | Map ID

### Agency and Hydrological

- Inner zone (Zone 1)
- Inner zone - subsurface activity only (Zone 1c)
- Outer zone (Zone 2)
- Outer zone - subsurface activity only (Zone 2c)
- Total catchment (Zone 3)
- Total catchment - subsurface activity only (Zone 3c)
- Special interest (Zone 4)

### Site Sensitivity Context Map - Slice J

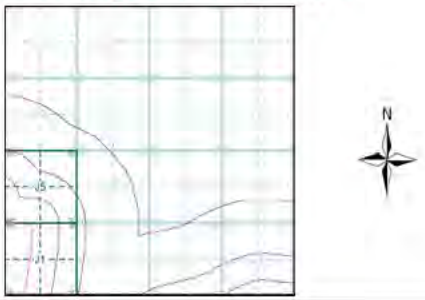


### Order Details

| | |
|---|---|
| Order Number: | 269869084_1_1 |
| Customer Ref: | MAN25291 |
| National Grid Reference: | 487520, 416100 |
| Slice: | J |
| Site Area (Ha): | 598.7 |
| Search Buffer (m): | 1000 |

### Site Details

Site at 487768,412414

Landmark INFORMATION GROUP
Tel 0844 844 9952
Fax 0844 844 9951
Web [redacted]

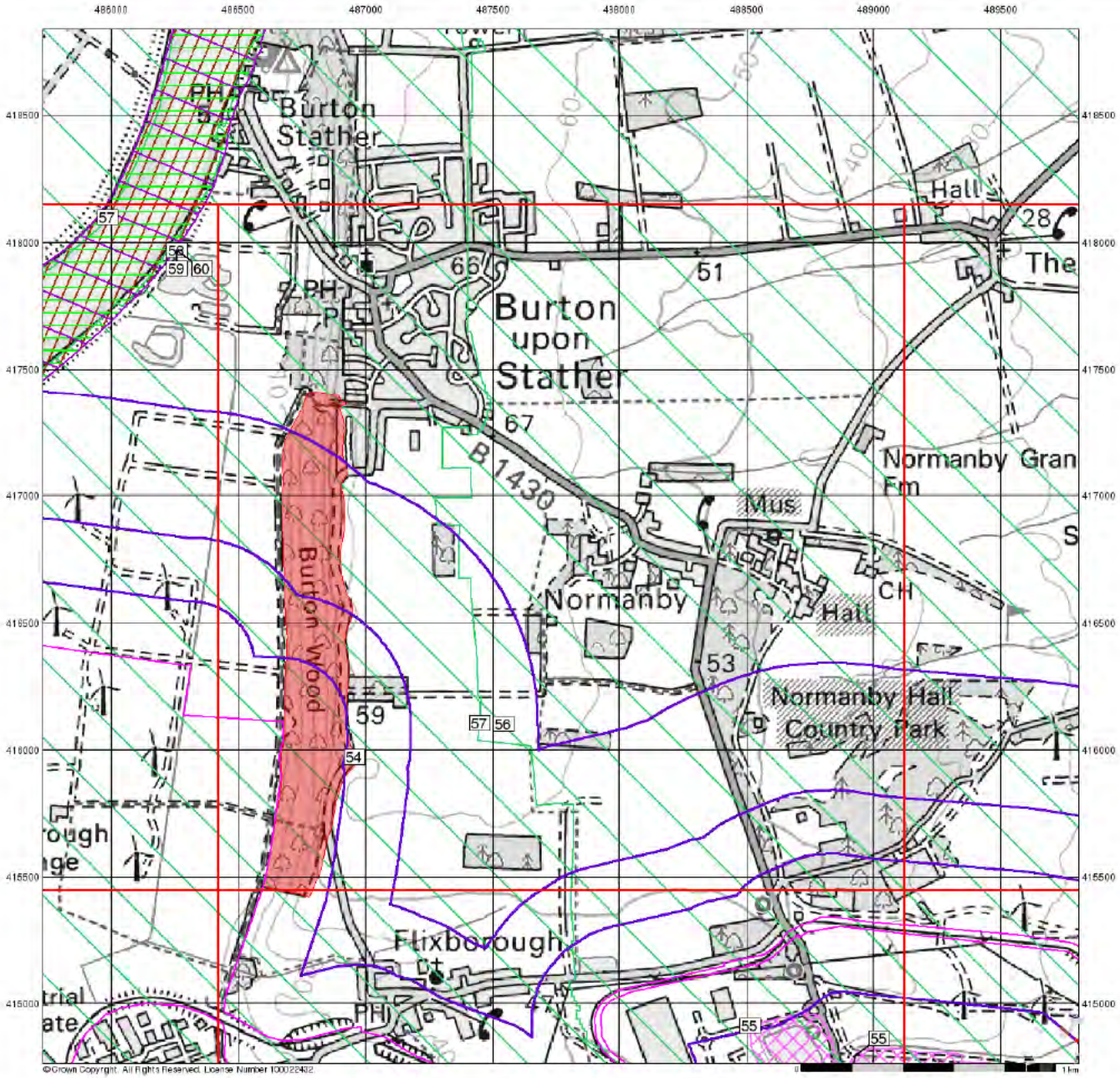

©Crown Copyright. All Rights Reserved. License Number 100022432

# Envirocheck

LANDMARK INFORMATION GROUP

## Sensitive Land Uses

### General

Specified Site | Specified Buffer(s) | Bearing Reference Point
Slice | Map ID

### Sensitive Land Uses

- Ancient Woodland
- Area of Adopted Green Belt
- Area of Unadopted Green Belt
- Area of Outstanding Natural Beauty
- Environmentally Sensitive Area
- Forest Park
- Local Nature Reserve
- Marine Nature Reserve
- National Nature Reserve
- National Park
- Nitrate Sensitive Area
- Nitrate Vulnerable Zone
- Remset Site
- Site of Special Scientific Interest
- Special Area of Conservation
- Special Protection Area
- World Heritage Sites

### Site Sensitivity Context Map - Slice J

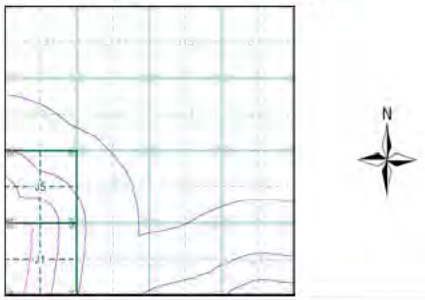


### Order Details

| | |
|---|---|
| Order Number: | 269869084_1_1 |
| Customer Ref: | MAN25291 |
| National Grid Reference: | 487520, 416100 |
| Slice: | J |
| Site Area (Ha): | 598.7 |
| Search Buffer (m): | 1000 |

### Site Details

Site at 487768,412414

Landmark INFORMATION GROUP
Tel 0844 844 9952
Fax 0844 844 9951
Web [redacted]

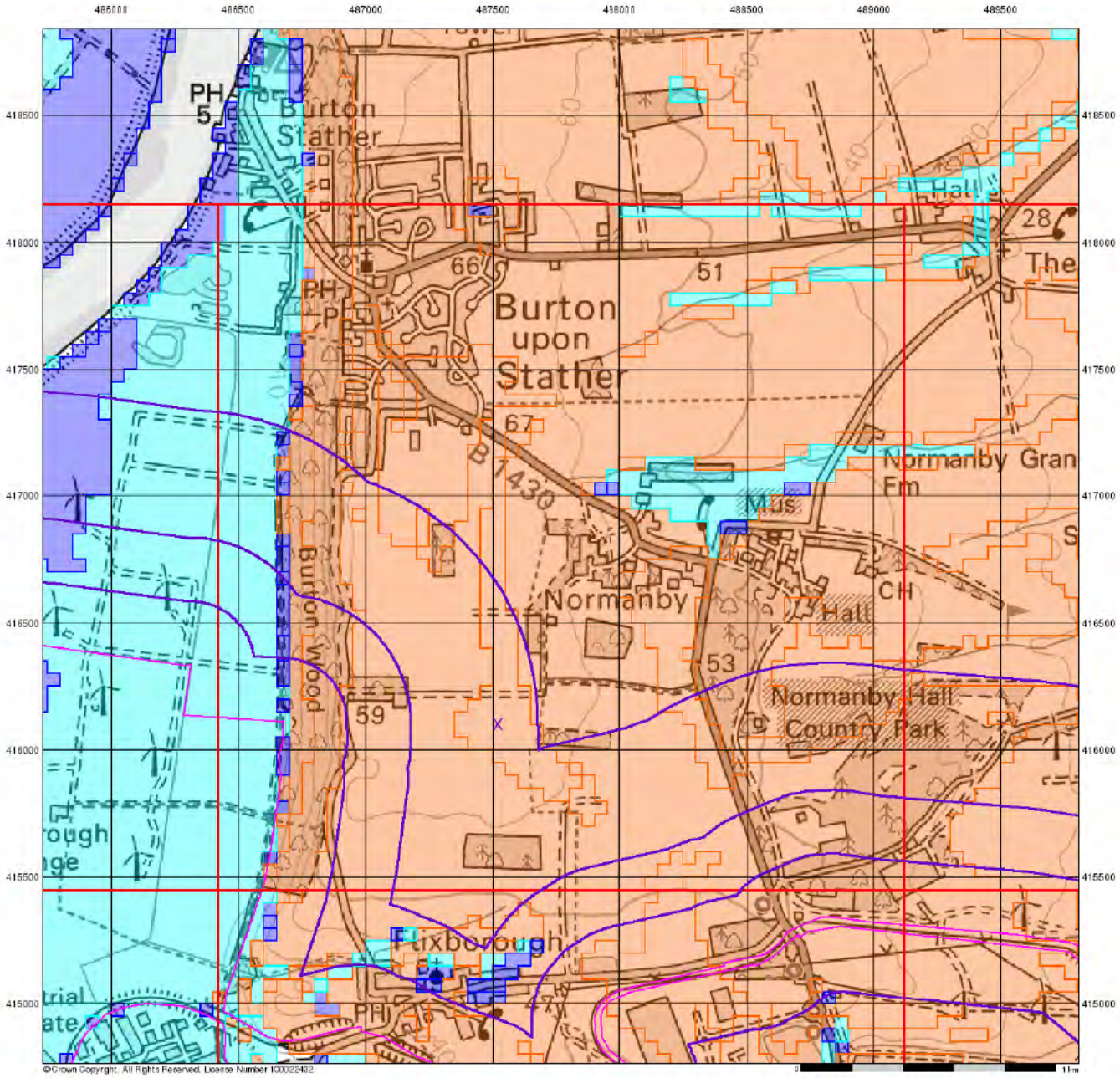


# Envirocheck®

LANDMARK INFORMATION GROUP

## BGS Flood GFS Data

### General

Specified Site | Specified Buffer(s) | Bearing Reference Point | Slice

### Agency and Hydrological (Flood)

- Limited Potential for Groundwater Flooding to Occur
- Potential for Groundwater Flooding of Property Situated Below Ground Level
- Potential for Groundwater Flooding to Occur at Surface

## Site Sensitivity Context Map - Slice J

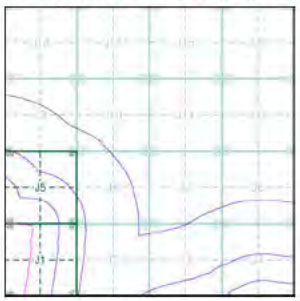


## Order Details

| | |
|---|---|
| Order Number: | 269869084_1_1 |
| Customer Ref: | MAN25291 |
| National Grid Reference: | 487520, 416100 |
| Slice: | J |
| Site Area (Ha): | 598.7 |
| Search Buffer (m): | 1000 |

## Site Details

Site at 487768,412414

Landmark INFORMATION GROUP
Tel 0844 844 9952
Fax 0844 844 9951
Web [redacted]

# Envirocheck® Report:

# Datasheet

## Order Details:

**Order Number:**
269869084_1_1

**Customer Reference:**
MAN25291

**National Grid Reference:**
487520, 416100

**Slice:**
J

**Site Area (Ha):**
598.7

**Search Buffer (m):**
1000

## Site Details:

Site at 487768,412414

## Client Details:

Ms S Devons
ERM
11th Floor
5 Exchange Quay
Manchester
M5 3EF

# Contents


| Report Section | Page Number |
|---|---|
| Summary | - |
| Agency & Hydrological | 1 |
| Waste | 25 |
| Hazardous Substances | - |
| Geological | 26 |
| Industrial Land Use | - |
| Sensitive Land Use | 29 |
| Data Currency | 30 |
| Data Suppliers | 35 |
| Useful Contacts | 36 |


**Introduction**

The Environment Act 1995 has made site sensitivity a key issue, as the legislation pays as much attention to the pathways by which contamination could spread, and to the vulnerable targets of contamination, as it does the potential sources of contamination.
For this reason, Landmark's Site Sensitivity maps and Datasheet(s) place great emphasis on statutory data provided by the Environment Agency/Natural Resources Wales and the Scottish Environment Protection Agency; it also incorporates data from Natural England (and the Scottish and Welsh equivalents) and Local Authorities; and highlights hydrogeological features required by environmental and geotechnical consultants. It does not include any information concerning past uses of land. The datasheet is produced by querying the Landmark database to a distance defined by the client from a site boundary provided by the client.
In this datasheet the National Grid References (NGRs) are rounded to the nearest 10m in accordance with Landmark's agreements with a number of Data Suppliers.

**Copyright Notice**


© Landmark Information Group Limited 2020. The Copyright on the information and data and its format as contained in this Envirocheck® Report ("Report") is the property of Landmark Information Group Limited ("Landmark") and several other Data Providers, including (but not limited to) Ordnance Survey, British Geological Survey, the Environment Agency/Natural Resources Wales and Natural England, and must not be reproduced in whole or in part by photocopying or any other method. The Report is supplied under Landmark's Terms and Conditions accepted by the Customer.
A copy of Landmark's Terms and Conditions can be found with the Index Map for this report. Additional copies of the Report may be obtained from Landmark, subject to Landmark's charges in force from time to time. The Copyright, design rights and any other intellectual rights shall remain the exclusive property of Landmark and /or other Data providers, whose Copyright material has been included in this Report.
© Environment Agency & United Kingdom Research and Innovation 2020. © Natural Resources Wales & United Kingdom Research and Innovation 2020.


**Natural England Copyright Notice**


Site of Special Scientific Interest, National Nature Reserve, Ramsar, Special Protection Area, Special Conservation Area, Marine Nature Reserve data (derived from Ordnance Survey 1:10000 raster) is provided by, and used with the permission of, Natural England who retain the copyright and Intellectual Property Rights for the data.


**Scottish Natural Heritage Copyright**


Contains SNH information licensed under the Open Government Licence v3 0.


**Ove Arup Copyright Notice**


The Mining Instability data was obtained on licence from Ove Arup & Partners Limited (for further information, contact mining review@arup com). No reproduction or further use of such Data is to be made without the prior written consent of Ove Arup & Partners Limited. The supplied Mining Instability data is derived from publicly available records and other third party sources and neither Ove Arup & Partners nor Landmark warrant the accuracy or completeness of such information or data.


**Stantec Copyright Notice**


The cavity data presented has been extracted from the PBA (now Stantec UK Ltd) enhanced version of the original DEFRA national cavity databases. Stantec UK Ltd retain the copyright & intellectual property rights in the data. Whilst all reasonable efforts are made to check that the information contained in the cavity databases is accurate we do not warrant that the data is complete or error free. The information is based upon our own researches and those collated from a number of external sources and is continually being augmented and updated by Stantec UK Ltd. In no event shall Stantec UK Ltd or Landmark be liable for any loss or damage including, without limitation, indirect or consequential loss or damage arising from the use of this data.


**Radon Potential dataset Copyright Notice**


Information supplied from a joint dataset compiled by The British Geological Survey and Public Health England.


**Natural Resources Wales Copyright Notice**


Contains Natural Resources Wales information © Natural Resources Wales and Database Right. All rights Reserved. Contains Ordnance Survey Data. Ordnance Survey Licence number 100019741. Crown Copyright and Database Right. Contains Natural Resources Wales information © Natural Resources Wales and Database Right. All rights Reserved. Some features of this information are based on digital spatial data licensed from the Centre for Ecology & Hydrology © NERC (CEH). Defra, Met Office and DARD Rivers Agency © Crown copyright. © Cranfield University. © James Hutton Institute. Contains OS data © Crown copyright and database right 2020. Land & Property Services © Crown copyright and database right.


**Report Version v53.0**

Envirocheck®
LANDMARK INFORMATION GROUP

# Summary

| Data Type | Page Number | On Site | 0 to 250m | 251 to 500m | 501 to 1000m (*up to 2000m) |
|---|---|---|---|---|---|
| **Agency & Hydrological** | | | | | |
| BGS Groundwater Flooding Susceptibility | pg 1 | Yes | Yes | Yes | n/a |
| Contaminated Land Register Entries and Notices | | | | | |
| Discharge Consents | pg 5 | | | | 1 |
| Prosecutions Relating to Controlled Waters | | | n/a | n/a | n/a |
| Enforcement and Prohibition Notices | | | | | |
| Integrated Pollution Controls | | | | | |
| Integrated Pollution Prevention And Control | | | | | |
| Local Authority Integrated Pollution Prevention And Control | | | | | |
| Local Authority Pollution Prevention and Controls | | | | | |
| Local Authority Pollution Prevention and Control Enforcements | | | | | |
| Nearest Surface Water Feature | pg 5 | Yes | | | |
| Pollution Incidents to Controlled Waters | | | | | |
| Prosecutions Relating to Authorised Processes | | | | | |
| Registered Radioactive Substances | | | | | |
| River Quality | pg 5 | | 1 | | |
| River Quality Biology Sampling Points | | | | | |
| River Quality Chemistry Sampling Points | | | | | |
| Substantiated Pollution Incident Register | | | | | |
| Water Abstractions | pg 5 | | | | 3 (*1) |
| Water Industry Act Referrals | | | | | |
| Groundwater Vulnerability Map | pg 6 | Yes | n/a | n/a | n/a |
| Groundwater Vulnerability - Soluble Rock Risk | pg 17 | 3 | n/a | n/a | n/a |
| Bedrock Aquifer Designations | pg 17 | Yes | n/a | n/a | n/a |
| Superficial Aquifer Designations | pg 18 | Yes | n/a | n/a | n/a |
| Source Protection Zones | | | | | |
| Extreme Flooding from Rivers or Sea without Defences | pg 19 | Yes | | n/a | n/a |
| Flooding from Rivers or Sea without Defences | pg 19 | Yes | | n/a | n/a |
| Areas Benefiting from Flood Defences | pg 19 | Yes | | n/a | n/a |
| Flood Water Storage Areas | | | | n/a | n/a |
| Flood Defences | | | | n/a | n/a |
| OS Water Network Lines | pg 19 | 7 | 5 | 10 | 27 |

Envirocheck®
LANDMARK INFORMATION GROUP

# Summary

| Data Type | Page Number | On Site | 0 to 250m | 251 to 500m | 501 to 1000m (*up to 2000m) |
|---|---|---|---|---|---|
| **Waste** | | | | | |
| BGS Recorded Landfill Sites | | | | | |
| Historical Landfill Sites | | | | | |
| Integrated Pollution Control Registered Waste Sites | | | | | |
| Licensed Waste Management Facilities (Landfill Boundaries) | | | | | |
| Licensed Waste Management Facilities (Locations) | | | | | |
| Local Authority Landfill Coverage | pg 25 | 1 | n/a | n/a | n/a |
| Local Authority Recorded Landfill Sites | | | | | |
| Registered Landfill Sites | | | | | |
| Registered Waste Transfer Sites | | | | | |
| Registered Waste Treatment or Disposal Sites | | | | | |
| **Hazardous Substances** | | | | | |
| Control of Major Accident Hazards Sites (COMAH) | | | | | |
| Explosive Sites | | | | | |
| Notification of Installations Handling Hazardous Substances (NIHHS) | | | | | |
| Planning Hazardous Substance Consents | | | | | |
| Planning Hazardous Substance Enforcements | | | | | |
| **Geological** | | | | | |
| BGS 1:625,000 Solid Geology | pg 26 | Yes | n/a | n/a | n/a |
| BGS Recorded Mineral Sites | pg 26 | | 1 | 1 | |
| CBSCB Compensation District | | | n/a | n/a | n/a |
| Coal Mining Affected Areas | | | n/a | n/a | n/a |
| Mining Instability | | | n/a | n/a | n/a |
| Man-Made Mining Cavities | | | | | |
| Natural Cavities | | | | | |
| Non Coal Mining Areas of Great Britain | | | | n/a | n/a |
| Potential for Collapsible Ground Stability Hazards | pg 26 | Yes | | n/a | n/a |
| Potential for Compressible Ground Stability Hazards | pg 26 | Yes | | n/a | n/a |
| Potential for Ground Dissolution Stability Hazards | | | | n/a | n/a |
| Potential for Landslide Ground Stability Hazards | pg 27 | Yes | Yes | n/a | n/a |
| Potential for Running Sand Ground Stability Hazards | pg 27 | Yes | Yes | n/a | n/a |
| Potential for Shrinking or Swelling Clay Ground Stability Hazards | pg 27 | Yes | Yes | n/a | n/a |
| Radon Potential - Radon Affected Areas | pg 28 | Yes | n/a | n/a | n/a |
| Radon Potential - Radon Protection Measures | pg 28 | Yes | n/a | n/a | n/a |

Envirocheck®
LANDMARK INFORMATION GROUP

# Summary

| Data Type | Page Number | On Site | 0 to 250m | 251 to 500m | 501 to 1000m (*up to 2000m) |
|---|---|---|---|---|---|
| **Industrial Land Use** | | | | | |
| Contemporary Trade Directory Entries | | | | | |
| Fuel Station Entries | | | | | |
| Gas Pipelines | | | | | |
| Underground Electrical Cables | | | | | |
| **Sensitive Land Use** | | | | | |
| Ancient Woodland | pg 29 | 1 | | | |
| Areas of Adopted Green Belt | | | | | |
| Areas of Unadopted Green Belt | | | | | |
| Areas of Outstanding Natural Beauty | | | | | |
| Environmentally Sensitive Areas | | | | | |
| Forest Parks | | | | | |
| Local Nature Reserves | pg 29 | 1 | | | |
| Marine Nature Reserves | | | | | |
| National Nature Reserves | | | | | |
| National Parks | | | | | |
| Nitrate Sensitive Areas | | | | | |
| Nitrate Vulnerable Zones | pg 29 | 2 | | | |
| Ramsar Sites | pg 29 | 1 | | | |
| Sites of Special Scientific Interest | pg 29 | 1 | | | |
| Special Areas of Conservation | pg 29 | 1 | | | |
| Special Protection Areas | | | | | |
| World Heritage Sites | | | | | |

| Map ID | Details | Quadrant Reference (Compass Direction) | Estimated Distance From Site | Contact | NGR |
|---|---|---|---|---|---|
| | **BGS Groundwater Flooding Susceptibility**<br>Flooding Type: Potential for Groundwater Flooding of Property Situated Below Ground Level | (SW) | 0 | 1 | 485950 414950 |
| | **BGS Groundwater Flooding Susceptibility**<br>Flooding Type: Limited Potential for Groundwater Flooding to Occur | (SW) | 0 | 1 | 486500 414950 |
| | **BGS Groundwater Flooding Susceptibility**<br>Flooding Type: Potential for Groundwater Flooding to Occur at Surface | (S) | 0 | 1 | 487150 414750 |
| | **BGS Groundwater Flooding Susceptibility**<br>Flooding Type: Limited Potential for Groundwater Flooding to Occur | J5SE (W) | 0 | 1 | 486950 416250 |
| | **BGS Groundwater Flooding Susceptibility**<br>Flooding Type: Potential for Groundwater Flooding of Property Situated Below Ground Level | J1SW (SW) | 0 | 1 | 486650 415600 |
| | **BGS Groundwater Flooding Susceptibility**<br>Flooding Type: Limited Potential for Groundwater Flooding to Occur | J4NW (E) | 0 | 1 | 488500 416050 |
| | **BGS Groundwater Flooding Susceptibility**<br>Flooding Type: Potential for Groundwater Flooding of Property Situated Below Ground Level | J1NW (W) | 0 | 1 | 486700 415800 |
| | **BGS Groundwater Flooding Susceptibility**<br>Flooding Type: Potential for Groundwater Flooding to Occur at Surface | J1NW (W) | 0 | 1 | 486700 416104 |
| | **BGS Groundwater Flooding Susceptibility**<br>Flooding Type: Limited Potential for Groundwater Flooding to Occur | J3SW (SE) | 0 | 1 | 488100 415500 |
| | **BGS Groundwater Flooding Susceptibility**<br>Flooding Type: Limited Potential for Groundwater Flooding to Occur | (S) | 0 | 1 | 487950 415000 |
| | **BGS Groundwater Flooding Susceptibility**<br>Flooding Type: Potential for Groundwater Flooding of Property Situated Below Ground Level | (SW) | 0 | 1 | 485950 414750 |
| | **BGS Groundwater Flooding Susceptibility**<br>Flooding Type: Potential for Groundwater Flooding of Property Situated Below Ground Level | (SW) | 0 | 1 | 486850 414800 |
| | **BGS Groundwater Flooding Susceptibility**<br>Flooding Type: Limited Potential for Groundwater Flooding to Occur | (S) | 0 | 1 | 487050 414800 |
| | **BGS Groundwater Flooding Susceptibility**<br>Flooding Type: Limited Potential for Groundwater Flooding to Occur | (SW) | 0 | 1 | 486450 415050 |
| | **BGS Groundwater Flooding Susceptibility**<br>Flooding Type: Potential for Groundwater Flooding of Property Situated Below Ground Level | J1NW (W) | 0 | 1 | 486700 416050 |
| | **BGS Groundwater Flooding Susceptibility**<br>Flooding Type: Limited Potential for Groundwater Flooding to Occur | (SW) | 0 | 1 | 486550 414900 |
| | **BGS Groundwater Flooding Susceptibility**<br>Flooding Type: Limited Potential for Groundwater Flooding to Occur | J1SW (SW) | 0 | 1 | 486650 415550 |
| | **BGS Groundwater Flooding Susceptibility**<br>Flooding Type: Potential for Groundwater Flooding of Property Situated Below Ground Level | J1NW (W) | 0 | 1 | 486700 416000 |
| | **BGS Groundwater Flooding Susceptibility**<br>Flooding Type: Limited Potential for Groundwater Flooding to Occur | (S) | 0 | 1 | 487519 415000 |
| | **BGS Groundwater Flooding Susceptibility**<br>Flooding Type: Potential for Groundwater Flooding of Property Situated Below Ground Level | (W) | 0 | 1 | 485800 416250 |
| | **BGS Groundwater Flooding Susceptibility**<br>Flooding Type: Potential for Groundwater Flooding of Property Situated Below Ground Level | (SW) | 0 | 1 | 486050 415000 |
| | **BGS Groundwater Flooding Susceptibility**<br>Flooding Type: Potential for Groundwater Flooding of Property Situated Below Ground Level | (SW) | 0 | 1 | 486400 415000 |

| Map ID | Details | Quadrant Reference (Compass Direction) | Estimated Distance From Site | Contact | NGR |
|---|---|---|---|---|---|
| | **BGS Groundwater Flooding Susceptibility**<br>Flooding Type: Limited Potential for Groundwater Flooding to Occur | J1NW (W) | 0 | 1 | 486700 415900 |
| | **BGS Groundwater Flooding Susceptibility**<br>Flooding Type: Limited Potential for Groundwater Flooding to Occur | (SW) | 0 | 1 | 486600 414800 |
| | **BGS Groundwater Flooding Susceptibility**<br>Flooding Type: Limited Potential for Groundwater Flooding to Occur | J2NE (S) | 0 | 1 | 487500 416000 |
| | **BGS Groundwater Flooding Susceptibility**<br>Flooding Type: Limited Potential for Groundwater Flooding to Occur | (SE) | 4 | 1 | 488900 414900 |
| | **BGS Groundwater Flooding Susceptibility**<br>Flooding Type: Limited Potential for Groundwater Flooding to Occur | J1SW (SW) | 4 | 1 | 486700 415750 |
| | **BGS Groundwater Flooding Susceptibility**<br>Flooding Type: Limited Potential for Groundwater Flooding to Occur | J1SW (SW) | 11 | 1 | 486700 415700 |
| | **BGS Groundwater Flooding Susceptibility**<br>Flooding Type: Limited Potential for Groundwater Flooding to Occur | (SW) | 12 | 1 | 486600 415000 |
| | **BGS Groundwater Flooding Susceptibility**<br>Flooding Type: Potential for Groundwater Flooding of Property Situated Below Ground Level | (SW) | 22 | 1 | 486650 415400 |
| | **BGS Groundwater Flooding Susceptibility**<br>Flooding Type: Limited Potential for Groundwater Flooding to Occur | J1NE (W) | 24 | 1 | 486800 416104 |
| | **BGS Groundwater Flooding Susceptibility**<br>Flooding Type: Limited Potential for Groundwater Flooding to Occur | (SW) | 24 | 1 | 486600 415250 |
| | **BGS Groundwater Flooding Susceptibility**<br>Flooding Type: Limited Potential for Groundwater Flooding to Occur | (SW) | 25 | 1 | 486550 415100 |
| | **BGS Groundwater Flooding Susceptibility**<br>Flooding Type: Potential for Groundwater Flooding of Property Situated Below Ground Level | J5SW (W) | 36 | 1 | 486700 416150 |
| | **BGS Groundwater Flooding Susceptibility**<br>Flooding Type: Potential for Groundwater Flooding of Property Situated Below Ground Level | (SW) | 39 | 1 | 486650 415350 |
| | **BGS Groundwater Flooding Susceptibility**<br>Flooding Type: Limited Potential for Groundwater Flooding to Occur | (S) | 50 | 1 | 487250 414900 |
| | **BGS Groundwater Flooding Susceptibility**<br>Flooding Type: Potential for Groundwater Flooding of Property Situated Below Ground Level | (SW) | 52 | 1 | 486900 415000 |
| | **BGS Groundwater Flooding Susceptibility**<br>Flooding Type: Limited Potential for Groundwater Flooding to Occur | (SW) | 54 | 1 | 486700 415450 |
| | **BGS Groundwater Flooding Susceptibility**<br>Flooding Type: Potential for Groundwater Flooding of Property Situated Below Ground Level | (SW) | 55 | 1 | 486650 415300 |
| | **BGS Groundwater Flooding Susceptibility**<br>Flooding Type: Limited Potential for Groundwater Flooding to Occur | (SE) | 59 | 1 | 488350 415000 |
| | **BGS Groundwater Flooding Susceptibility**<br>Flooding Type: Limited Potential for Groundwater Flooding to Occur | (E) | 63 | 1 | 489800 415450 |
| | **BGS Groundwater Flooding Susceptibility**<br>Flooding Type: Limited Potential for Groundwater Flooding to Occur | (S) | 93 | 1 | 487250 415000 |
| | **BGS Groundwater Flooding Susceptibility**<br>Flooding Type: Limited Potential for Groundwater Flooding to Occur | (S) | 94 | 1 | 487250 415200 |
| | **BGS Groundwater Flooding Susceptibility**<br>Flooding Type: Limited Potential for Groundwater Flooding to Occur | (SE) | 103 | 1 | 488300 415000 |

| Map ID | Details | Quadrant Reference (Compass Direction) | Estimated Distance From Site | Contact | NGR |
|---|---|---|---|---|---|
| | **BGS Groundwater Flooding Susceptibility**<br>Flooding Type: Limited Potential for Groundwater Flooding to Occur | (SW) | 106 | 1 | 486750 415100 |
| | **BGS Groundwater Flooding Susceptibility**<br>Flooding Type: Potential for Groundwater Flooding of Property Situated Below Ground Level | (SW) | 113 | 1 | 486850 415050 |
| | **BGS Groundwater Flooding Susceptibility**<br>Flooding Type: Limited Potential for Groundwater Flooding to Occur | (SW) | 120 | 1 | 486650 415100 |
| | **BGS Groundwater Flooding Susceptibility**<br>Flooding Type: Potential for Groundwater Flooding to Occur at Surface | (SW) | 126 | 1 | 486800 415050 |
| | **BGS Groundwater Flooding Susceptibility**<br>Flooding Type: Potential for Groundwater Flooding of Property Situated Below Ground Level | J5SW (W) | 136 | 1 | 486700 416250 |
| | **BGS Groundwater Flooding Susceptibility**<br>Flooding Type: Limited Potential for Groundwater Flooding to Occur | (S) | 151 | 1 | 487650 414800 |
| | **BGS Groundwater Flooding Susceptibility**<br>Flooding Type: Limited Potential for Groundwater Flooding to Occur | (S) | 162 | 1 | 487600 414850 |
| | **BGS Groundwater Flooding Susceptibility**<br>Flooding Type: Potential for Groundwater Flooding to Occur at Surface | (SW) | 162 | 1 | 486850 415100 |
| | **BGS Groundwater Flooding Susceptibility**<br>Flooding Type: Limited Potential for Groundwater Flooding to Occur | (SE) | 162 | 1 | 488750 415100 |
| | **BGS Groundwater Flooding Susceptibility**<br>Flooding Type: Limited Potential for Groundwater Flooding to Occur | (SE) | 164 | 1 | 488600 415000 |
| | **BGS Groundwater Flooding Susceptibility**<br>Flooding Type: Limited Potential for Groundwater Flooding to Occur | (SW) | 175 | 1 | 486850 415150 |
| | **BGS Groundwater Flooding Susceptibility**<br>Flooding Type: Limited Potential for Groundwater Flooding to Occur | (SE) | 185 | 1 | 488450 414950 |
| | **BGS Groundwater Flooding Susceptibility**<br>Flooding Type: Potential for Groundwater Flooding to Occur at Surface | (SW) | 196 | 1 | 486950 415150 |
| | **BGS Groundwater Flooding Susceptibility**<br>Flooding Type: Limited Potential for Groundwater Flooding to Occur | (SE) | 199 | 1 | 488750 415050 |
| | **BGS Groundwater Flooding Susceptibility**<br>Flooding Type: Limited Potential for Groundwater Flooding to Occur | (S) | 202 | 1 | 487500 415000 |
| | **BGS Groundwater Flooding Susceptibility**<br>Flooding Type: Potential for Groundwater Flooding of Property Situated Below Ground Level | (S) | 220 | 1 | 487300 415100 |
| | **BGS Groundwater Flooding Susceptibility**<br>Flooding Type: Potential for Groundwater Flooding of Property Situated Below Ground Level | (SE) | 232 | 1 | 488800 415050 |
| | **BGS Groundwater Flooding Susceptibility**<br>Flooding Type: Potential for Groundwater Flooding of Property Situated Below Ground Level | J5SW (W) | 236 | 1 | 486700 416350 |
| | **BGS Groundwater Flooding Susceptibility**<br>Flooding Type: Limited Potential for Groundwater Flooding to Occur | (SE) | 237 | 1 | 488750 415000 |
| | **BGS Groundwater Flooding Susceptibility**<br>Flooding Type: Potential for Groundwater Flooding to Occur at Surface | (SW) | 244 | 1 | 487100 415250 |
| | **BGS Groundwater Flooding Susceptibility**<br>Flooding Type: Limited Potential for Groundwater Flooding to Occur | (SW) | 246 | 1 | 486950 415200 |
| | **BGS Groundwater Flooding Susceptibility**<br>Flooding Type: Limited Potential for Groundwater Flooding to Occur | (SE) | 248 | 1 | 488850 414800 |

| Map ID | Details | Quadrant Reference (Compass Direction) | Estimated Distance From Site | Contact | NGR |
|---|---|---|---|---|---|
| | **BGS Groundwater Flooding Susceptibility**<br>Flooding Type: Limited Potential for Groundwater Flooding to Occur | (S) | 249 | 1 | 487400 415050 |
| | **BGS Groundwater Flooding Susceptibility**<br>Flooding Type: Potential for Groundwater Flooding to Occur at Surface | (SE) | 251 | 1 | 488800 414850 |
| | **BGS Groundwater Flooding Susceptibility**<br>Flooding Type: Limited Potential for Groundwater Flooding to Occur | (SE) | 251 | 1 | 488850 415000 |
| | **BGS Groundwater Flooding Susceptibility**<br>Flooding Type: Potential for Groundwater Flooding of Property Situated Below Ground Level | (S) | 263 | 1 | 487350 415150 |
| | **BGS Groundwater Flooding Susceptibility**<br>Flooding Type: Potential for Groundwater Flooding of Property Situated Below Ground Level | (S) | 267 | 1 | 487519 415050 |
| | **BGS Groundwater Flooding Susceptibility**<br>Flooding Type: Limited Potential for Groundwater Flooding to Occur | (S) | 271 | 1 | 487600 415400 |
| | **BGS Groundwater Flooding Susceptibility**<br>Flooding Type: Potential for Groundwater Flooding of Property Situated Below Ground Level | (SE) | 298 | 1 | 488850 414850 |
| | **BGS Groundwater Flooding Susceptibility**<br>Flooding Type: Potential for Groundwater Flooding of Property Situated Below Ground Level | (S) | 303 | 1 | 487650 415250 |
| | **BGS Groundwater Flooding Susceptibility**<br>Flooding Type: Limited Potential for Groundwater Flooding to Occur | (SE) | 307 | 1 | 488800 414950 |
| | **BGS Groundwater Flooding Susceptibility**<br>Flooding Type: Potential for Groundwater Flooding of Property Situated Below Ground Level | (S) | 312 | 1 | 487550 415200 |
| | **BGS Groundwater Flooding Susceptibility**<br>Flooding Type: Potential for Groundwater Flooding to Occur at Surface | (S) | 331 | 1 | 487350 415200 |
| | **BGS Groundwater Flooding Susceptibility**<br>Flooding Type: Potential for Groundwater Flooding of Property Situated Below Ground Level | J5SW (NW) | 336 | 1 | 486700 416450 |
| | **BGS Groundwater Flooding Susceptibility**<br>Flooding Type: Limited Potential for Groundwater Flooding to Occur | (SE) | 339 | 1 | 489300 414900 |
| | **BGS Groundwater Flooding Susceptibility**<br>Flooding Type: Potential for Groundwater Flooding to Occur at Surface | (SE) | 340 | 1 | 488850 414950 |
| | **BGS Groundwater Flooding Susceptibility**<br>Flooding Type: Potential for Groundwater Flooding to Occur at Surface | (S) | 341 | 1 | 487600 415250 |
| | **BGS Groundwater Flooding Susceptibility**<br>Flooding Type: Potential for Groundwater Flooding of Property Situated Below Ground Level | (SE) | 347 | 1 | 488800 414900 |
| | **BGS Groundwater Flooding Susceptibility**<br>Flooding Type: Potential for Groundwater Flooding of Property Situated Below Ground Level | (SW) | 364 | 1 | 487150 415300 |
| | **BGS Groundwater Flooding Susceptibility**<br>Flooding Type: Potential for Groundwater Flooding to Occur at Surface | (S) | 378 | 1 | 487519 415200 |
| | **BGS Groundwater Flooding Susceptibility**<br>Flooding Type: Limited Potential for Groundwater Flooding to Occur | (S) | 381 | 1 | 487519 415250 |
| | **BGS Groundwater Flooding Susceptibility**<br>Flooding Type: Potential for Groundwater Flooding to Occur at Surface | (S) | 383 | 1 | 487200 415300 |
| | **BGS Groundwater Flooding Susceptibility**<br>Flooding Type: Potential for Groundwater Flooding of Property Situated Below Ground Level | J5NW (NW) | 462 | 1 | 486700 416650 |
| | **BGS Groundwater Flooding Susceptibility**<br>Flooding Type: Potential for Groundwater Flooding of Property Situated Below Ground Level | J5NW (NW) | 497 | 1 | 486700 416700 |

| Map ID | Details | Quadrant Reference (Compass Direction) | Estimated Distance From Site | Contact | NGR |
|---|---|---|---|---|---|
| 1 | **Discharge Consents**<br>Operator: The Normanby Estate Co Ltd<br>Property Type: DOMESTIC PROPERTY (SINGLE) (INCL FARM HOUSE)<br>Location: Burton Wood House, Burton On Stather, Scunthorpe<br>Authority: Environment Agency, Midlands Region<br>Catchment Area: Bottesford Beck Catchment<br>Reference: Wq/72/202<br>Permit Version: 1<br>Effective Date: 29th October 1975<br>Issued Date: 29th October 1975<br>Revocation Date: Not Supplied<br>Discharge Type: Sewage Discharges - Final/Treated Effluent - Not Water Company<br>Discharge Environment: Land/Soakaway<br>Receiving Water: Underground Strata<br>**Status: Pre National Rivers Authority Legislation where issue date < 01/09/1989**<br>Positional Accuracy: Located by supplier to within 100m | J6SW (W) | 533 | 2 | 487200 416200 |
| | **Nearest Surface Water Feature** | J1SW (SW) | 0 | - | 486587 415468 |
| | **River Quality**<br>Name: Burton Stather Drain<br>GQA Grade: River Quality B<br>Reach: Conf. Trib To Burton Stather Stw<br>Estimated Distance (km): 4<br>Flow Rate: Flow less than 0.31 cumecs<br>Flow Type: River<br>Year: 2000 | J1SE (SW) | 60 | 2 | 487037 415638 |
| 2 | **Water Abstractions**<br>Operator: North Lincolnshire Council<br>Licence Number: 4/29/06/*S/0033<br>Permit Version: 100<br>Location: Pond On Trib Of Winterton Beck<br>Authority: Environment Agency, Anglian Region<br>Abstraction: General Agriculture: Spray Irrigation - Direct<br>Abstraction Type: Water may be abstracted from a single point<br>Source: Surface<br>Daily Rate (m3): Not Supplied<br>Yearly Rate (m3): Not Supplied<br>Details: Status: Perpetuity<br>Authorised Start: 01 April<br>Authorised End: 31 October<br>Permit Start Date: 1st April 2008<br>Permit End Date: Not Supplied<br>Positional Accuracy: Located by supplier to within 10m | J8SE (E) | 983 | 2 | 489100 416300 |
| 2 | **Water Abstractions**<br>Operator: Scunthorpe Borough Council<br>Licence Number: 4/29/06/*i/012<br>Permit Version: Not Supplied<br>Location: Tributary Winterton Bk.Normanby Park, BURTON UPON STATHER<br>Authority: Environment Agency, Anglian Region<br>Abstraction: Spray Irrigation<br>Abstraction Type: Not Supplied<br>Source: Stream<br>Daily Rate (m3): 5<br>Yearly Rate (m3): 46000<br>Details: Status: Perpetuity<br>Authorised Start: Not Supplied<br>Authorised End: Not Supplied<br>Permit Start Date: Not Supplied<br>Permit End Date: Not Supplied<br>Positional Accuracy: Located by supplier to within 10m | J8SE (E) | 983 | 2 | 489105 416300 |

| Map ID | Details | Quadrant Reference (Compass Direction) | Estimated Distance From Site | Contact | NGR |
|---|---|---|---|---|---|
| 2 | **Water Abstractions**<br>Operator: Scunthorpe Borough Council<br>Licence Number: 4/29/06/*i/012<br>Permit Version: Not Supplied<br>Location: Tributary Winterton Bk.Normanby Park, BURTON UPON STATHER<br>Authority: Environment Agency, Anglian Region<br>Abstraction: Impounding<br>Abstraction Type: Not Supplied<br>Source: Stream<br>Daily Rate (m3): Not Supplied<br>Yearly Rate (m3): Not Supplied<br>Details: Status: Perpetuity<br>Authorised Start: Not Supplied<br>Authorised End: Not Supplied<br>Permit Start Date: Not Supplied<br>Permit End Date: Not Supplied<br>Positional Accuracy: Located by supplier to within 10m | J8SE (E) | 988 | 2 | 489105 416305 |
| | **Water Abstractions**<br>Operator: J Drury & Sons<br>Licence Number: 4/29/06/*G/0005<br>Permit Version: 100<br>Location: Drury Well Burton Upon Stather<br>Authority: Environment Agency, Anglian Region<br>Abstraction: General Farming And Domestic<br>Abstraction Type: Water may be abstracted from a single point<br>Source: Groundwater<br>Daily Rate (m3): Not Supplied<br>Yearly Rate (m3): Not Supplied<br>Details: Status: Perpetuity<br>Authorised Start: 01 January<br>Authorised End: 31 December<br>Permit Start Date: 1st December 1965<br>Permit End Date: Not Supplied<br>Positional Accuracy: Located by supplier to within 10m | J10NW (N) | 1308 | 2 | 487400 417200 |
| | **Groundwater Vulnerability Map**<br>Combined Classification: Secondary Superficial Aquifer - High Vulnerability<br>Combined Vulnerability: High<br>Combined Aquifer: Productive Bedrock Aquifer, Productive Superficial Aquifer<br>Pollutant Speed: Intermediate<br>Bedrock Flow: Well Connected Fractures<br>Dilution: <300 mm/year<br>Baseflow Index: >70%<br>Superficial Patchiness: <90%<br>Superficial Thickness: >10m<br>Superficial Recharge: High | (SW) | 0 | 3 | 486000 415000 |
| | **Groundwater Vulnerability Map**<br>Combined Classification: Secondary Superficial Aquifer - High Vulnerability<br>Combined Vulnerability: High<br>Combined Aquifer: Productive Bedrock Aquifer, Productive Superficial Aquifer<br>Pollutant Speed: Intermediate<br>Bedrock Flow: Well Connected Fractures<br>Dilution: <300 mm/year<br>Baseflow Index: >70%<br>Superficial Patchiness: <90%<br>Superficial Thickness: >10m<br>Superficial Recharge: No Data | (W) | 0 | 3 | 486000 416104 |

| Map ID | Details | Quadrant Reference (Compass Direction) | Estimated Distance From Site | Contact | NGR |
|---|---|---|---|---|---|
| | **Groundwater Vulnerability Map**<br>Combined Classification: Secondary Superficial Aquifer - High Vulnerability<br>Combined Vulnerability: High<br>Combined Aquifer: Productive Bedrock Aquifer, Productive Superficial Aquifer<br>Pollutant Speed: High<br>Bedrock Flow: Well Connected Fractures<br>Dilution: <300 mm/year<br>Baseflow Index: >70%<br>Superficial Patchiness: >90%<br>Superficial Thickness: 3-10m<br>Superficial Recharge: High | J5SW (W) | 0 | 3 | 486500 416290 |
| | **Groundwater Vulnerability Map**<br>Combined Classification: Secondary Superficial Aquifer - High Vulnerability<br>Combined Vulnerability: High<br>Combined Aquifer: Productive Bedrock Aquifer, Productive Superficial Aquifer<br>Pollutant Speed: High<br>Bedrock Flow: Well Connected Fractures<br>Dilution: <300 mm/year<br>Baseflow Index: >70%<br>Superficial Patchiness: <90%<br>Superficial Thickness: <3m<br>Superficial Recharge: No Data | (S) | 0 | 3 | 487089 414742 |
| | **Groundwater Vulnerability Map**<br>Combined Classification: Secondary Superficial Aquifer - High Vulnerability<br>Combined Vulnerability: High<br>Combined Aquifer: Productive Bedrock Aquifer, Productive Superficial Aquifer<br>Pollutant Speed: Intermediate<br>Bedrock Flow: Well Connected Fractures<br>Dilution: <300 mm/year<br>Baseflow Index: >70%<br>Superficial Patchiness: >90%<br>Superficial Thickness: 3-10m<br>Superficial Recharge: High | J1NW (W) | 0 | 3 | 486453 416000 |
| | **Groundwater Vulnerability Map**<br>Combined Classification: Secondary Superficial Aquifer - High Vulnerability<br>Combined Vulnerability: High<br>Combined Aquifer: Productive Bedrock Aquifer, Productive Superficial Aquifer<br>Pollutant Speed: High<br>Bedrock Flow: Well Connected Fractures<br>Dilution: <300 mm/year<br>Baseflow Index: >70%<br>Superficial Patchiness: >90%<br>Superficial Thickness: 3-10m<br>Superficial Recharge: High | J1NE (W) | 0 | 3 | 486781 416063 |

| Map ID | Details | Quadrant Reference (Compass Direction) | Estimated Distance From Site | Contact | NGR |
|---|---|---|---|---|---|
| | **Groundwater Vulnerability Map**<br>Combined Classification: Secondary Superficial Aquifer - High Vulnerability<br>Combined Vulnerability: High<br>Combined Aquifer: Productive Bedrock Aquifer, Productive Superficial Aquifer<br>Pollutant Speed: Intermediate<br>Bedrock Flow: Well Connected Fractures<br>Dilution: <300 mm/year<br>Baseflow Index: >70%<br>Superficial Patchiness: <90%<br>Superficial Thickness: >10m<br>Superficial Recharge: High | (SW) | 0 | 3 | 486465<br>415000 |
| | **Groundwater Vulnerability Map**<br>Combined Classification: Secondary Superficial Aquifer - High Vulnerability<br>Combined Vulnerability: High<br>Combined Aquifer: Productive Bedrock Aquifer, Productive Superficial Aquifer<br>Pollutant Speed: Intermediate<br>Bedrock Flow: Well Connected Fractures<br>Dilution: <300 mm/year<br>Baseflow Index: >70%<br>Superficial Patchiness: <90%<br>Superficial Thickness: >10m<br>Superficial Recharge: High | (SW) | 0 | 3 | 486438<br>414983 |
| | **Groundwater Vulnerability Map**<br>Combined Classification: Secondary Superficial Aquifer - High Vulnerability<br>Combined Vulnerability: High<br>Combined Aquifer: Productive Bedrock Aquifer, Productive Superficial Aquifer<br>Pollutant Speed: Intermediate<br>Bedrock Flow: Well Connected Fractures<br>Dilution: <300 mm/year<br>Baseflow Index: >70%<br>Superficial Patchiness: <90%<br>Superficial Thickness: >10m<br>Superficial Recharge: High | (SW) | 0 | 3 | 486405<br>415000 |
| | **Groundwater Vulnerability Map**<br>Combined Classification: Secondary Superficial Aquifer - High Vulnerability<br>Combined Vulnerability: High<br>Combined Aquifer: Productive Bedrock Aquifer, Productive Superficial Aquifer<br>Pollutant Speed: Intermediate<br>Bedrock Flow: Well Connected Fractures<br>Dilution: <300 mm/year<br>Baseflow Index: >70%<br>Superficial Patchiness: <90%<br>Superficial Thickness: >10m<br>Superficial Recharge: High | (SW) | 0 | 3 | 486595<br>414798 |

| Map ID | Details | Quadrant Reference (Compass Direction) | Estimated Distance From Site | Contact | NGR |
|---|---|---|---|---|---|
| | **Groundwater Vulnerability Map**<br>Combined Classification: Secondary Superficial Aquifer - High Vulnerability<br>Combined Vulnerability: High<br>Combined Aquifer: Productive Bedrock Aquifer, Productive Superficial Aquifer<br>Pollutant Speed: Intermediate<br>Bedrock Flow: Well Connected Fractures<br>Dilution: <300 mm/year<br>Baseflow Index: >70%<br>Superficial Patchiness: <90%<br>Superficial Thickness: >10m<br>Superficial Recharge: High | (SW) | 0 | 3 | 486432<br>415000 |
| | **Groundwater Vulnerability Map**<br>Combined Classification: Secondary Superficial Aquifer - High Vulnerability<br>Combined Vulnerability: High<br>Combined Aquifer: Productive Bedrock Aquifer, Productive Superficial Aquifer<br>Pollutant Speed: Intermediate<br>Bedrock Flow: Well Connected Fractures<br>Dilution: <300 mm/year<br>Baseflow Index: >70%<br>Superficial Patchiness: <90%<br>Superficial Thickness: >10m<br>Superficial Recharge: High | (SW) | 0 | 3 | 486540<br>414812 |
| | **Groundwater Vulnerability Map**<br>Combined Classification: Secondary Superficial Aquifer - High Vulnerability<br>Combined Vulnerability: High<br>Combined Aquifer: Productive Bedrock Aquifer, Productive Superficial Aquifer<br>Pollutant Speed: Intermediate<br>Bedrock Flow: Well Connected Fractures<br>Dilution: <300 mm/year<br>Baseflow Index: >70%<br>Superficial Patchiness: <90%<br>Superficial Thickness: >10m<br>Superficial Recharge: High | (SW) | 0 | 3 | 486589<br>415000 |
| | **Groundwater Vulnerability Map**<br>Combined Classification: Secondary Superficial Aquifer - High Vulnerability<br>Combined Vulnerability: High<br>Combined Aquifer: Productive Bedrock Aquifer, Productive Superficial Aquifer<br>Pollutant Speed: Intermediate<br>Bedrock Flow: Well Connected Fractures<br>Dilution: <300 mm/year<br>Baseflow Index: >70%<br>Superficial Patchiness: <90%<br>Superficial Thickness: >10m<br>Superficial Recharge: High | (SW) | 0 | 3 | 486738<br>414841 |

| Map ID | Details | Quadrant Reference (Compass Direction) | Estimated Distance From Site | Contact | NGR |
|---|---|---|---|---|---|
| | **Groundwater Vulnerability Map**<br>Combined Classification: Secondary Superficial Aquifer - High Vulnerability<br>Combined Vulnerability: High<br>Combined Aquifer: Productive Bedrock Aquifer, Productive Superficial Aquifer<br>Pollutant Speed: High<br>Bedrock Flow: Well Connected Fractures<br>Dilution: <300 mm/year<br>Baseflow Index: >70%<br>Superficial Patchiness: <90%<br>Superficial Thickness: <3m<br>Superficial Recharge: No Data | (S) | 0 | 3 | 487592<br>415000 |
| | **Groundwater Vulnerability Map**<br>Combined Classification: Secondary Superficial Aquifer - High Vulnerability<br>Combined Vulnerability: High<br>Combined Aquifer: Productive Bedrock Aquifer, Productive Superficial Aquifer<br>Pollutant Speed: Intermediate<br>Bedrock Flow: Well Connected Fractures<br>Dilution: <300 mm/year<br>Baseflow Index: >70%<br>Superficial Patchiness: <90%<br>Superficial Thickness: 3-10m<br>Superficial Recharge: High | (S) | 0 | 3 | 488000<br>414816 |
| | **Groundwater Vulnerability Map**<br>Combined Classification: Secondary Superficial Aquifer - High Vulnerability<br>Combined Vulnerability: High<br>Combined Aquifer: Productive Bedrock Aquifer, Productive Superficial Aquifer<br>Pollutant Speed: High<br>Bedrock Flow: Mixed<br>Dilution: <300 mm/year<br>Baseflow Index: >70%<br>Superficial Patchiness: <90%<br>Superficial Thickness: <3m<br>Superficial Recharge: High | J3NW (E) | 0 | 3 | 488000<br>416000 |
| | **Groundwater Vulnerability Map**<br>Combined Classification: Secondary Superficial Aquifer - High Vulnerability<br>Combined Vulnerability: High<br>Combined Aquifer: Productive Bedrock Aquifer, Productive Superficial Aquifer<br>Pollutant Speed: Intermediate<br>Bedrock Flow: Well Connected Fractures<br>Dilution: <300 mm/year<br>Baseflow Index: >70%<br>Superficial Patchiness: >90%<br>Superficial Thickness: 3-10m<br>Superficial Recharge: High | (SW) | 0 | 3 | 486555<br>415382 |

| Map ID | Details | Quadrant Reference (Compass Direction) | Estimated Distance From Site | Contact | NGR |
|---|---|---|---|---|---|
| | **Groundwater Vulnerability Map**<br>Combined Classification: Secondary Superficial Aquifer - High Vulnerability<br>Combined Vulnerability: High<br>Combined Aquifer: Productive Bedrock Aquifer, Productive Superficial Aquifer<br>Pollutant Speed: Intermediate<br>Bedrock Flow: Well Connected Fractures<br>Dilution: <300 mm/year<br>Baseflow Index: >70%<br>Superficial Patchiness: >90%<br>Superficial Thickness: 3-10m<br>Superficial Recharge: High | (SW) | 0 | 3 | 486441<br>415068 |
| | **Groundwater Vulnerability Map**<br>Combined Classification: Secondary Superficial Aquifer - High Vulnerability<br>Combined Vulnerability: High<br>Combined Aquifer: Productive Bedrock Aquifer, Productive Superficial Aquifer<br>Pollutant Speed: Intermediate<br>Bedrock Flow: Well Connected Fractures<br>Dilution: <300 mm/year<br>Baseflow Index: >70%<br>Superficial Patchiness: >90%<br>Superficial Thickness: 3-10m<br>Superficial Recharge: High | J1NW<br>(W) | 0 | 3 | 486739<br>416000 |
| | **Groundwater Vulnerability Map**<br>Combined Classification: Secondary Superficial Aquifer - High Vulnerability<br>Combined Vulnerability: High<br>Combined Aquifer: Productive Bedrock Aquifer, Productive Superficial Aquifer<br>Pollutant Speed: Intermediate<br>Bedrock Flow: Well Connected Fractures<br>Dilution: <300 mm/year<br>Baseflow Index: >70%<br>Superficial Patchiness: >90%<br>Superficial Thickness: 3-10m<br>Superficial Recharge: High | (SW) | 0 | 3 | 486411<br>415066 |
| | **Groundwater Vulnerability Map**<br>Combined Classification: Secondary Superficial Aquifer - High Vulnerability<br>Combined Vulnerability: High<br>Combined Aquifer: Productive Bedrock Aquifer, Productive Superficial Aquifer<br>Pollutant Speed: Intermediate<br>Bedrock Flow: Well Connected Fractures<br>Dilution: <300 mm/year<br>Baseflow Index: >70%<br>Superficial Patchiness: >90%<br>Superficial Thickness: 3-10m<br>Superficial Recharge: High | J1SE<br>(SW) | 0 | 3 | 486853<br>415777 |

| Map ID | Details | Quadrant Reference (Compass Direction) | Estimated Distance From Site | Contact | NGR |
|---|---|---|---|---|---|
| | **Groundwater Vulnerability Map**<br>Combined Classification: Secondary Superficial Aquifer - High Vulnerability<br>Combined Vulnerability: High<br>Combined Aquifer: Productive Bedrock Aquifer, Productive Superficial Aquifer<br>Pollutant Speed: Intermediate<br>Bedrock Flow: Well Connected Fractures<br>Dilution: <300 mm/year<br>Baseflow Index: >70%<br>Superficial Patchiness: <90%<br>Superficial Thickness: >10m<br>Superficial Recharge: High | (SW) | 0 | 3 | 486656<br>414794 |
| | **Groundwater Vulnerability Map**<br>Combined Classification: Secondary Superficial Aquifer - High Vulnerability<br>Combined Vulnerability: High<br>Combined Aquifer: Productive Bedrock Aquifer, Productive Superficial Aquifer<br>Pollutant Speed: Intermediate<br>Bedrock Flow: Well Connected Fractures<br>Dilution: <300 mm/year<br>Baseflow Index: >70%<br>Superficial Patchiness: <90%<br>Superficial Thickness: >10m<br>Superficial Recharge: High | (S) | 0 | 3 | 487000<br>414767 |
| | **Groundwater Vulnerability Map**<br>Combined Classification: Secondary Superficial Aquifer - High Vulnerability<br>Combined Vulnerability: High<br>Combined Aquifer: Productive Bedrock Aquifer, Productive Superficial Aquifer<br>Pollutant Speed: Intermediate<br>Bedrock Flow: Well Connected Fractures<br>Dilution: <300 mm/year<br>Baseflow Index: >70%<br>Superficial Patchiness: <90%<br>Superficial Thickness: >10m<br>Superficial Recharge: High | (SW) | 0 | 3 | 486226<br>415000 |
| | **Groundwater Vulnerability Map**<br>Combined Classification: Secondary Superficial Aquifer - High Vulnerability<br>Combined Vulnerability: High<br>Combined Aquifer: Productive Bedrock Aquifer, Productive Superficial Aquifer<br>Pollutant Speed: Intermediate<br>Bedrock Flow: Well Connected Fractures<br>Dilution: <300 mm/year<br>Baseflow Index: >70%<br>Superficial Patchiness: <90%<br>Superficial Thickness: >10m<br>Superficial Recharge: No Data | (W) | 0 | 3 | 486000<br>416000 |

| Map ID | Details | Quadrant Reference (Compass Direction) | Estimated Distance From Site | Contact | NGR |
|---|---|---|---|---|---|
| | **Groundwater Vulnerability Map**<br>Combined Classification: Secondary Bedrock Aquifer - High Vulnerability<br>Combined Vulnerability: High<br>Combined Aquifer: Productive Bedrock Aquifer, Unproductive Superficial Aquifer<br>Pollutant Speed: Intermediate<br>Bedrock Flow: Well Connected Fractures<br>Dilution: <300 mm/year<br>Baseflow Index: >70%<br>Superficial Patchiness: <90%<br>Superficial Thickness: >10m<br>Superficial Recharge: High | (SW) | 0 | 3 | 486652<br>414876 |
| | **Groundwater Vulnerability Map**<br>Combined Classification: Secondary Bedrock Aquifer - High Vulnerability<br>Combined Vulnerability: High<br>Combined Aquifer: Productive Bedrock Aquifer, No Superficial Aquifer<br>Pollutant Speed: Intermediate<br>Bedrock Flow: Well Connected Fractures<br>Dilution: <300 mm/year<br>Baseflow Index: >70%<br>Superficial Patchiness: <90%<br>Superficial Thickness: <3m<br>Superficial Recharge: No Data | (S) | 0 | 3 | 487818<br>415065 |
| | **Groundwater Vulnerability Map**<br>Combined Classification: Secondary Bedrock Aquifer - Low Vulnerability<br>Combined Vulnerability: Low<br>Combined Aquifer: Productive Bedrock Aquifer, No Superficial Aquifer<br>Pollutant Speed: Intermediate<br>Bedrock Flow: Well Connected Fractures<br>Dilution: <300 mm/year<br>Baseflow Index: >70%<br>Superficial Patchiness: >90%<br>Superficial Thickness: >10m<br>Superficial Recharge: No Data | (SE) | 0 | 3 | 489000<br>415000 |
| | **Groundwater Vulnerability Map**<br>Combined Classification: Secondary Bedrock Aquifer - High Vulnerability<br>Combined Vulnerability: High<br>Combined Aquifer: Productive Bedrock Aquifer, No Superficial Aquifer<br>Pollutant Speed: Intermediate<br>Bedrock Flow: Well Connected Fractures<br>Dilution: <300 mm/year<br>Baseflow Index: >70%<br>Superficial Patchiness: <90%<br>Superficial Thickness: >10m<br>Superficial Recharge: High | (SW) | 0 | 3 | 486820<br>414886 |

| Map ID | Details | Quadrant Reference (Compass Direction) | Estimated Distance From Site | Contact | NGR |
|---|---|---|---|---|---|
| | **Groundwater Vulnerability Map**<br>Combined Classification: Secondary Bedrock Aquifer - High Vulnerability<br>Combined Vulnerability: High<br>Combined Aquifer: Productive Bedrock Aquifer, No Superficial Aquifer<br>Pollutant Speed: Intermediate<br>Bedrock Flow: Well Connected Fractures<br>Dilution: <300 mm/year<br>Baseflow Index: >70%<br>Superficial Patchiness: <90%<br>Superficial Thickness: >10m<br>Superficial Recharge: High | (SW) | 0 | 3 | 486951<br>414912 |
| | **Groundwater Vulnerability Map**<br>Combined Classification: Secondary Bedrock Aquifer - High Vulnerability<br>Combined Vulnerability: High<br>Combined Aquifer: Productive Bedrock Aquifer, No Superficial Aquifer<br>Pollutant Speed: High<br>Bedrock Flow: Mixed<br>Dilution: <300 mm/year<br>Baseflow Index: >70%<br>Superficial Patchiness: <90%<br>Superficial Thickness: <3m<br>Superficial Recharge: High | (SE) | 0 | 3 | 488000<br>415068 |
| | **Groundwater Vulnerability Map**<br>Combined Classification: Secondary Bedrock Aquifer - Medium Vulnerability<br>Combined Vulnerability: Medium<br>Combined Aquifer: Productive Bedrock Aquifer, No Superficial Aquifer<br>Pollutant Speed: High<br>Bedrock Flow: Mixed<br>Dilution: <300 mm/year<br>Baseflow Index: 40-70%<br>Superficial Patchiness: >90%<br>Superficial Thickness: <3m<br>Superficial Recharge: No Data | J4SE (E) | 0 | 3 | 489000<br>415527 |
| | **Groundwater Vulnerability Map**<br>Combined Classification: Secondary Bedrock Aquifer - High Vulnerability<br>Combined Vulnerability: High<br>Combined Aquifer: Productive Bedrock Aquifer, No Superficial Aquifer<br>Pollutant Speed: High<br>Bedrock Flow: Well Connected Fractures<br>Dilution: <300 mm/year<br>Baseflow Index: >70%<br>Superficial Patchiness: <90%<br>Superficial Thickness: <3m<br>Superficial Recharge: No Data | (SW) | 0 | 3 | 487000<br>414865 |

| Map ID | Details | Quadrant Reference (Compass Direction) | Estimated Distance From Site | Contact | NGR |
|---|---|---|---|---|---|
| | **Groundwater Vulnerability Map**<br>Combined Classification: Secondary Bedrock Aquifer - High Vulnerability<br>Combined Vulnerability: High<br>Combined Aquifer: Productive Bedrock Aquifer, No Superficial Aquifer<br>Pollutant Speed: High<br>Bedrock Flow: Well Connected Fractures<br>Dilution: <300 mm/year<br>Baseflow Index: >70%<br>Superficial Patchiness: <90%<br>Superficial Thickness: <3m<br>Superficial Recharge: No Data | (S) | 0 | 3 | 487074<br>415000 |
| | **Groundwater Vulnerability Map**<br>Combined Classification: Secondary Bedrock Aquifer - High Vulnerability<br>Combined Vulnerability: High<br>Combined Aquifer: Productive Bedrock Aquifer, No Superficial Aquifer<br>Pollutant Speed: High<br>Bedrock Flow: Well Connected Fractures<br>Dilution: <300 mm/year<br>Baseflow Index: >70%<br>Superficial Patchiness: <90%<br>Superficial Thickness: <3m<br>Superficial Recharge: No Data | (S) | 0 | 3 | 487850<br>415000 |
| | **Groundwater Vulnerability Map**<br>Combined Classification: Secondary Bedrock Aquifer - High Vulnerability<br>Combined Vulnerability: High<br>Combined Aquifer: Productive Bedrock Aquifer, No Superficial Aquifer<br>Pollutant Speed: High<br>Bedrock Flow: Well Connected Fractures<br>Dilution: <300 mm/year<br>Baseflow Index: >70%<br>Superficial Patchiness: <90%<br>Superficial Thickness: <3m<br>Superficial Recharge: No Data | (S) | 0 | 3 | 487397<br>414938 |
| | **Groundwater Vulnerability Map**<br>Combined Classification: Secondary Bedrock Aquifer - High Vulnerability<br>Combined Vulnerability: High<br>Combined Aquifer: Productive Bedrock Aquifer, No Superficial Aquifer<br>Pollutant Speed: High<br>Bedrock Flow: Well Connected Fractures<br>Dilution: <300 mm/year<br>Baseflow Index: >70%<br>Superficial Patchiness: <90%<br>Superficial Thickness: <3m<br>Superficial Recharge: No Data | (S) | 0 | 3 | 487694<br>414853 |

| Map ID | Details | Quadrant Reference (Compass Direction) | Estimated Distance From Site | Contact | NGR |
|---|---|---|---|---|---|
| | **Groundwater Vulnerability Map**<br>Combined Classification: Secondary Bedrock Aquifer - High Vulnerability<br>Combined Vulnerability: High<br>Combined Aquifer: Productive Bedrock Aquifer, No Superficial Aquifer<br>Pollutant Speed: Intermediate<br>Bedrock Flow: Well Connected Fractures<br>Dilution: <300 mm/year<br>Baseflow Index: >70%<br>Superficial Patchiness: <90%<br>Superficial Thickness: 3-10m<br>Superficial Recharge: High | (SE) | 0 | 3 | 488864<br>415000 |
| | **Groundwater Vulnerability Map**<br>Combined Classification: Secondary Bedrock Aquifer - High Vulnerability<br>Combined Vulnerability: High<br>Combined Aquifer: Productive Bedrock Aquifer, No Superficial Aquifer<br>Pollutant Speed: Intermediate<br>Bedrock Flow: Well Connected Fractures<br>Dilution: <300 mm/year<br>Baseflow Index: >70%<br>Superficial Patchiness: <90%<br>Superficial Thickness: 3-10m<br>Superficial Recharge: High | (SE) | 0 | 3 | 488000<br>415000 |
| | **Groundwater Vulnerability Map**<br>Combined Classification: Secondary Bedrock Aquifer - High Vulnerability<br>Combined Vulnerability: High<br>Combined Aquifer: Productive Bedrock Aquifer, No Superficial Aquifer<br>Pollutant Speed: Intermediate<br>Bedrock Flow: Well Connected Fractures<br>Dilution: <300 mm/year<br>Baseflow Index: >70%<br>Superficial Patchiness: <90%<br>Superficial Thickness: >10m<br>Superficial Recharge: High | (SW) | 0 | 3 | 487000<br>415000 |
| | **Groundwater Vulnerability Map**<br>Combined Classification: Secondary Bedrock Aquifer - High Vulnerability<br>Combined Vulnerability: High<br>Combined Aquifer: Productive Bedrock Aquifer, No Superficial Aquifer<br>Pollutant Speed: Intermediate<br>Bedrock Flow: Well Connected Fractures<br>Dilution: <300 mm/year<br>Baseflow Index: >70%<br>Superficial Patchiness: <90%<br>Superficial Thickness: >10m<br>Superficial Recharge: High | (SW) | 0 | 3 | 486929<br>414888 |

| Map ID | Details | Quadrant Reference (Compass Direction) | Estimated Distance From Site | Contact | NGR |
|---|---|---|---|---|---|
| | **Groundwater Vulnerability Map**<br>Combined Classification: Secondary Bedrock Aquifer - High Vulnerability<br>Combined Vulnerability: High<br>Combined Aquifer: Productive Bedrock Aquifer, No Superficial Aquifer<br>Pollutant Speed: High<br>Bedrock Flow: Well Connected Fractures<br>Dilution: <300 mm/year<br>Baseflow Index: >70%<br>Superficial Patchiness: <90%<br>Superficial Thickness: <3m<br>Superficial Recharge: No Data | (S) | 0 | 3 | 487172<br>415000 |
| | **Groundwater Vulnerability Map**<br>Combined Classification: Secondary Bedrock Aquifer - High Vulnerability<br>Combined Vulnerability: High<br>Combined Aquifer: Productive Bedrock Aquifer, No Superficial Aquifer<br>Pollutant Speed: High<br>Bedrock Flow: Well Connected Fractures<br>Dilution: <300 mm/year<br>Baseflow Index: >70%<br>Superficial Patchiness: <90%<br>Superficial Thickness: <3m<br>Superficial Recharge: No Data | (S) | 0 | 3 | 487532<br>414984 |
| | **Groundwater Vulnerability Map**<br>Combined Classification: Secondary Bedrock Aquifer - High Vulnerability<br>Combined Vulnerability: High<br>Combined Aquifer: Productive Bedrock Aquifer, No Superficial Aquifer<br>Pollutant Speed: High<br>Bedrock Flow: Well Connected Fractures<br>Dilution: <300 mm/year<br>Baseflow Index: >70%<br>Superficial Patchiness: <90%<br>Superficial Thickness: <3m<br>Superficial Recharge: No Data | (S) | 0 | 3 | 487097<br>414789 |
| | **Groundwater Vulnerability Map**<br>Combined Classification: Secondary Bedrock Aquifer - Medium Vulnerability<br>Combined Vulnerability: Medium<br>Combined Aquifer: Productive Bedrock Aquifer, No Superficial Aquifer<br>Pollutant Speed: Intermediate<br>Bedrock Flow: Well Connected Fractures<br>Dilution: <300 mm/year<br>Baseflow Index: >70%<br>Superficial Patchiness: >90%<br>Superficial Thickness: 3-10m<br>Superficial Recharge: High | J1NE (W) | 0 | 3 | 486923<br>416000 |
| | **Groundwater Vulnerability - Soluble Rock Risk**<br>Classification: Significant Risk - Problems Unlikely | J1NE (W) | 0 | 3 | 487000<br>416000 |
| | **Groundwater Vulnerability - Soluble Rock Risk**<br>Classification: Significant Risk - Problems Unlikely | J2NE (S) | 0 | 3 | 487519<br>416000 |
| | **Groundwater Vulnerability - Soluble Rock Risk**<br>Classification: Significant Risk - Problems Unlikely | (SW) | 0 | 3 | 487000<br>415000 |
| | **Bedrock Aquifer Designations**<br>Aquifer Designation: Secondary Aquifer - Undifferentiated | (SW) | 0 | 3 | 486405<br>415000 |

| Map ID | Details | Quadrant Reference (Compass Direction) | Estimated Distance From Site | Contact | NGR |
|---|---|---|---|---|---|
| | **Bedrock Aquifer Designations**<br>Aquifer Designation: Secondary Aquifer - Undifferentiated | J1NE (W) | 0 | 3 | 486782 416055 |
| | **Bedrock Aquifer Designations**<br>Aquifer Designation: Secondary Aquifer - B | (S) | 0 | 3 | 487223 415000 |
| | **Bedrock Aquifer Designations**<br>Aquifer Designation: Secondary Aquifer - B | (SW) | 0 | 3 | 486226 415000 |
| | **Bedrock Aquifer Designations**<br>Aquifer Designation: Secondary Aquifer - B | (S) | 0 | 3 | 487519 415000 |
| | **Bedrock Aquifer Designations**<br>Aquifer Designation: Secondary Aquifer - B | J2NW (SW) | 0 | 3 | 487395 415979 |
| | **Bedrock Aquifer Designations**<br>Aquifer Designation: Secondary Aquifer - B | J5SW (W) | 0 | 3 | 486500 416290 |
| | **Bedrock Aquifer Designations**<br>Aquifer Designation: Secondary Aquifer - B | (SW) | 0 | 3 | 486432 415000 |
| | **Bedrock Aquifer Designations**<br>Aquifer Designation: Secondary Aquifer - B | (SW) | 0 | 3 | 486411 415066 |
| | **Bedrock Aquifer Designations**<br>Aquifer Designation: Secondary Aquifer - A | (SW) | 0 | 3 | 486465 415000 |
| | **Bedrock Aquifer Designations**<br>Aquifer Designation: Secondary Aquifer - A | (SW) | 0 | 3 | 486441 415068 |
| | **Bedrock Aquifer Designations**<br>Aquifer Designation: Secondary Aquifer - A | (SW) | 0 | 3 | 486820 414886 |
| | **Bedrock Aquifer Designations**<br>Aquifer Designation: Secondary Aquifer - A | (SW) | 0 | 3 | 486951 414912 |
| | **Bedrock Aquifer Designations**<br>Aquifer Designation: Secondary Aquifer - A | (S) | 0 | 3 | 487074 415000 |
| | **Bedrock Aquifer Designations**<br>Aquifer Designation: Secondary Aquifer - A | (S) | 0 | 3 | 487535 415000 |
| | **Bedrock Aquifer Designations**<br>Aquifer Designation: Secondary Aquifer - A | J6SE (NW) | 0 | 3 | 487439 416205 |
| | **Superficial Aquifer Designations**<br>Aquifer Designation: Secondary Aquifer - Undifferentiated | (SW) | 0 | 3 | 486589 415000 |
| | **Superficial Aquifer Designations**<br>Aquifer Designation: Secondary Aquifer - Undifferentiated | J1SE (SW) | 0 | 3 | 486853 415777 |
| | **Superficial Aquifer Designations**<br>Aquifer Designation: Secondary Aquifer - A | J5SE (W) | 0 | 3 | 486865 416323 |
| | **Superficial Aquifer Designations**<br>Aquifer Designation: Secondary Aquifer - A | (S) | 0 | 3 | 487089 414742 |
| | **Superficial Aquifer Designations**<br>Aquifer Designation: Secondary Aquifer - A | (SW) | 0 | 3 | 486738 414841 |
| | **Superficial Aquifer Designations**<br>Aquifer Designation: Secondary Aquifer - A | (S) | 0 | 3 | 487592 415000 |
| | **Superficial Aquifer Designations**<br>Aquifer Designation: Secondary Aquifer - A | J2NE (SW) | 0 | 3 | 487519 416104 |

| Map ID | Details | Quadrant Reference (Compass Direction) | Estimated Distance From Site | Contact | NGR |
|---|---|---|---|---|---|
| | **Superficial Aquifer Designations**<br>Aquifer Designation: Unproductive Strata | (SW) | 0 | 3 | 486652<br>414876 |
| | **Extreme Flooding from Rivers or Sea without Defences**<br>Type: Extent of Extreme Flooding from Rivers or Sea without Defences<br>Flood Plain Type: Fluvial/Tidal Models<br>Boundary Accuracy: As Supplied | J1NW<br>(W) | 0 | 2 | 486644<br>416089 |
| | **Extreme Flooding from Rivers or Sea without Defences**<br>Type: Extent of Extreme Flooding from Rivers or Sea without Defences<br>Flood Plain Type: Fluvial Models<br>Boundary Accuracy: As Supplied | J1NW<br>(W) | 0 | 2 | 486685<br>416030 |
| | **Flooding from Rivers or Sea without Defences**<br>Type: Extent of Flooding from Rivers or Sea without Defences<br>Flood Plain Type: Fluvial Models<br>Boundary Accuracy: As Supplied | J1NW<br>(W) | 0 | 2 | 486685<br>416030 |
| | **Flooding from Rivers or Sea without Defences**<br>Type: Extent of Flooding from Rivers or Sea without Defences<br>Flood Plain Type: Fluvial/Tidal Models<br>Boundary Accuracy: As Supplied | J1NW<br>(W) | 0 | 2 | 486644<br>416089 |
| | **Areas Benefiting from Flood Defences**<br>Type: Area Benefiting from Flood Defences<br>Boundary Accuracy: As Supplied | J1NW<br>(W) | 0 | 2 | 486644<br>416089 |
| | **Flood Water Storage Areas**<br>None | | | | |
| | **Flood Defences**<br>None | | | | |
| 3 | **OS Water Network Lines**<br>Watercourse Form: Inland river<br>Watercourse Length: 359.9<br>Watercourse Level: On ground surface<br>Permanent: True<br>Watercourse Name: Not Supplied<br>Catchment Name: Trent<br>Primacy: 2 | J1NW<br>(W) | 0 | 4 | 486610<br>416036 |
| 4 | **OS Water Network Lines**<br>Watercourse Form: Inland river<br>Watercourse Length: 174.5<br>Watercourse Level: On ground surface<br>Permanent: True<br>Watercourse Name: Not Supplied<br>Catchment Name: Trent<br>Primacy: 2 | J5SW<br>(W) | 0 | 4 | 486579<br>416229 |
| 5 | **OS Water Network Lines**<br>Watercourse Form: Inland river<br>Watercourse Length: 26.8<br>Watercourse Level: On ground surface<br>Permanent: True<br>Watercourse Name: Not Supplied<br>Catchment Name: Trent<br>Primacy: 2 | J1NW<br>(W) | 0 | 4 | 486590<br>416114 |
| 6 | **OS Water Network Lines**<br>Watercourse Form: Inland river<br>Watercourse Length: 5.5<br>Watercourse Level: On ground surface<br>Permanent: True<br>Watercourse Name: Not Supplied<br>Catchment Name: Trent<br>Primacy: 2 | J1NW<br>(W) | 0 | 4 | 486594<br>416118 |
| 7 | **OS Water Network Lines**<br>Watercourse Form: Inland river<br>Watercourse Length: 285.2<br>Watercourse Level: On ground surface<br>Permanent: True<br>Watercourse Name: Not Supplied<br>Catchment Name: Trent<br>Primacy: 2 | J1NW<br>(W) | 0 | 4 | 486564<br>416119 |

| Map ID | Details | Quadrant Reference (Compass Direction) | Estimated Distance From Site | Contact | NGR |
|---|---|---|---|---|---|
| 8 | **OS Water Network Lines**<br>Watercourse Form: Inland river<br>Watercourse Length: 262.8<br>Watercourse Level: On ground surface<br>Permanent: True<br>Watercourse Name: Not Supplied<br>Catchment Name: Trent<br>Primacy: 2 | J1SW (W) | 0 | 4 | 486457 415769 |
| 9 | **OS Water Network Lines**<br>Watercourse Form: Inland river<br>Watercourse Length: 192.6<br>Watercourse Level: On ground surface<br>Permanent: True<br>Watercourse Name: Not Supplied<br>Catchment Name: Trent<br>Primacy: 2 | J1SW (SW) | 0 | 4 | 486587 415468 |
| 10 | **OS Water Network Lines**<br>Watercourse Form: Inland river<br>Watercourse Length: 306.1<br>Watercourse Level: On ground surface<br>Permanent: True<br>Watercourse Name: Not Supplied<br>Catchment Name: Trent<br>Primacy: 1 | J1NE (W) | 7 | 4 | 486892 415937 |
| 11 | **OS Water Network Lines**<br>Watercourse Form: Inland river<br>Watercourse Length: 139.1<br>Watercourse Level: On ground surface<br>Permanent: True<br>Watercourse Name: Not Supplied<br>Catchment Name: Louth Grimsby and Ancholme<br>Primacy: 1 | (SE) | 92 | 4 | 488915 415426 |
| 12 | **OS Water Network Lines**<br>Watercourse Form: Inland river<br>Watercourse Length: 297.5<br>Watercourse Level: On ground surface<br>Permanent: True<br>Watercourse Name: Not Supplied<br>Catchment Name: Trent<br>Primacy: 2 | J5SW (W) | 163 | 4 | 486632 416457 |
| 13 | **OS Water Network Lines**<br>Watercourse Form: Inland river<br>Watercourse Length: 210.1<br>Watercourse Level: On ground surface<br>Permanent: True<br>Watercourse Name: Not Supplied<br>Catchment Name: Louth Grimsby and Ancholme<br>Primacy: 1 | J3SE (SE) | 175 | 4 | 488195 415474 |
| 14 | **OS Water Network Lines**<br>Watercourse Form: Inland river<br>Watercourse Length: 190.3<br>Watercourse Level: On ground surface<br>Permanent: True<br>Watercourse Name: Not Supplied<br>Catchment Name: Louth Grimsby and Ancholme<br>Primacy: 2 | J3SE (SE) | 191 | 4 | 488195 415474 |
| 15 | **OS Water Network Lines**<br>Watercourse Form: Inland river<br>Watercourse Length: 289.7<br>Watercourse Level: On ground surface<br>Permanent: True<br>Watercourse Name: Not Supplied<br>Catchment Name: Trent<br>Primacy: 1 | J5NW (NW) | 341 | 4 | 486652 416633 |
| 16 | **OS Water Network Lines**<br>Watercourse Form: Inland river<br>Watercourse Length: 403.7<br>Watercourse Level: On ground surface<br>Permanent: True<br>Watercourse Name: Burton and Flixborough Drain<br>Catchment Name: Trent<br>Primacy: 1 | (NW) | 341 | 4 | 486365 416671 |

| Map ID | Details | Quadrant Reference (Compass Direction) | Estimated Distance From Site | Contact | NGR |
|---|---|---|---|---|---|
| 17 | **OS Water Network Lines**<br>Watercourse Form: Inland river<br>Watercourse Length: 89.5<br>Watercourse Level: On ground surface<br>Permanent: True<br>Watercourse Name: Not Supplied<br>Catchment Name: Louth Grimsby and Ancholme<br>Primacy: 1 | J3SE (SE) | 363 | 4 | 488106 415480 |
| 18 | **OS Water Network Lines**<br>Watercourse Form: Inland river<br>Watercourse Length: 282.5<br>Watercourse Level: On ground surface<br>Permanent: True<br>Watercourse Name: Not Supplied<br>Catchment Name: Louth Grimsby and Ancholme<br>Primacy: 1 | J3SE (SE) | 394 | 4 | 488247 415602 |
| 19 | **OS Water Network Lines**<br>Watercourse Form: Inland river<br>Watercourse Length: 291.2<br>Watercourse Level: On ground surface<br>Permanent: True<br>Watercourse Name: Not Supplied<br>Catchment Name: Trent<br>Primacy: 1 | J2SW (S) | 428 | 4 | 487296 415506 |
| 20 | **OS Water Network Lines**<br>Watercourse Form: Inland river<br>Watercourse Length: 31.8<br>Watercourse Level: Underground<br>Permanent: True<br>Watercourse Name: Not Supplied<br>Catchment Name: Trent<br>Primacy: 1 | J5NW (NW) | 452 | 4 | 486684 416628 |
| 21 | **OS Water Network Lines**<br>Watercourse Form: Inland river<br>Watercourse Length: 213.4<br>Watercourse Level: On ground surface<br>Permanent: True<br>Watercourse Name: Not Supplied<br>Catchment Name: Trent<br>Primacy: 1 | J5NE (NW) | 452 | 4 | 486945 416525 |
| 22 | **OS Water Network Lines**<br>Watercourse Form: Inland river<br>Watercourse Length: 5.4<br>Watercourse Level: Underground<br>Permanent: True<br>Watercourse Name: Not Supplied<br>Catchment Name: Trent<br>Primacy: 1 | J5NW (NW) | 472 | 4 | 486750 416578 |
| 23 | **OS Water Network Lines**<br>Watercourse Form: Inland river<br>Watercourse Length: 85.6<br>Watercourse Level: On ground surface<br>Permanent: True<br>Watercourse Name: Not Supplied<br>Catchment Name: Trent<br>Primacy: 1 | J5NW (NW) | 473 | 4 | 486746 416582 |
| 24 | **OS Water Network Lines**<br>Watercourse Form: Inland river<br>Watercourse Length: 296.4<br>Watercourse Level: On ground surface<br>Permanent: True<br>Watercourse Name: Not Supplied<br>Catchment Name: Trent<br>Primacy: 1 | J2SE (S) | 499 | 4 | 487503 415537 |
| 25 | **OS Water Network Lines**<br>Watercourse Form: Inland river<br>Watercourse Length: 226.8<br>Watercourse Level: On ground surface<br>Permanent: True<br>Watercourse Name: Not Supplied<br>Catchment Name: Trent<br>Primacy: 1 | J2SW (S) | 567 | 4 | 487387 415536 |

| Map ID | Details | Quadrant Reference (Compass Direction) | Estimated Distance From Site | Contact | NGR |
|---|---|---|---|---|---|
| 26 | **OS Water Network Lines**<br>Watercourse Form: Lake<br>Watercourse Length: 14.3<br>Watercourse Level: On ground surface<br>Permanent: True<br>Watercourse Name: Not Supplied<br>Catchment Name: Louth Grimsby and Ancholme<br>Primacy: 1 | J4NW (E) | 722 | 4 | 488756 416063 |
| 27 | **OS Water Network Lines**<br>Watercourse Form: Inland river<br>Watercourse Length: 6.6<br>Watercourse Level: On ground surface<br>Permanent: True<br>Watercourse Name: Not Supplied<br>Catchment Name: Louth Grimsby and Ancholme<br>Primacy: 1 | J4NW (E) | 725 | 4 | 488770 416066 |
| 28 | **OS Water Network Lines**<br>Watercourse Form: Lake<br>Watercourse Length: 32.1<br>Watercourse Level: On ground surface<br>Permanent: True<br>Watercourse Name: Not Supplied<br>Catchment Name: Louth Grimsby and Ancholme<br>Primacy: 1 | J4NW (E) | 728 | 4 | 488776 416069 |
| 29 | **OS Water Network Lines**<br>Watercourse Form: Inland river<br>Watercourse Length: 18.3<br>Watercourse Level: On ground surface<br>Permanent: True<br>Watercourse Name: Not Supplied<br>Catchment Name: Louth Grimsby and Ancholme<br>Primacy: 1 | J4NE (E) | 734 | 4 | 488879 416077 |
| 30 | **OS Water Network Lines**<br>Watercourse Form: Inland river<br>Watercourse Length: 88.2<br>Watercourse Level: On ground surface<br>Permanent: True<br>Watercourse Name: Not Supplied<br>Catchment Name: Louth Grimsby and Ancholme<br>Primacy: 1 | J4NE (E) | 737 | 4 | 488806 416079 |
| 31 | **OS Water Network Lines**<br>Watercourse Form: Inland river<br>Watercourse Length: 5.9<br>Watercourse Level: Underground<br>Permanent: True<br>Watercourse Name: Burton and Flixborough Drain<br>Catchment Name: Trent<br>Primacy: 1 | J9SW (NW) | 744 | 4 | 486428 417070 |
| 32 | **OS Water Network Lines**<br>Watercourse Form: Inland river<br>Watercourse Length: 182.4<br>Watercourse Level: On ground surface<br>Permanent: True<br>Watercourse Name: Burton and Flixborough Drain<br>Catchment Name: Trent<br>Primacy: 1 | J9SW (NW) | 750 | 4 | 486430 417076 |
| 33 | **OS Water Network Lines**<br>Watercourse Form: Inland river<br>Watercourse Length: 245.2<br>Watercourse Level: On ground surface<br>Permanent: True<br>Watercourse Name: Not Supplied<br>Catchment Name: Louth Grimsby and Ancholme<br>Primacy: 1 | J4NE (E) | 752 | 4 | 488883 416094 |
| 34 | **OS Water Network Lines**<br>Watercourse Form: Inland river<br>Watercourse Length: 223.2<br>Watercourse Level: On ground surface<br>Permanent: True<br>Watercourse Name: Not Supplied<br>Catchment Name: Louth Grimsby and Ancholme<br>Primacy: 1 | J6SE (NW) | 773 | 4 | 487440 416214 |

| Map ID | Details | Quadrant Reference (Compass Direction) | Estimated Distance From Site | Contact | NGR |
|---|---|---|---|---|---|
| 35 | **OS Water Network Lines**<br>Watercourse Form: Inland river<br>Watercourse Length: 348.6<br>Watercourse Level: On ground surface<br>Permanent: True<br>Watercourse Name: Not Supplied<br>Catchment Name: Trent<br>Primacy: 1 | J10SW (N) | 803 | 4 | 487271 416884 |
| 36 | **OS Water Network Lines**<br>Watercourse Form: Inland river<br>Watercourse Length: 6.3<br>Watercourse Level: Underground<br>Permanent: True<br>Watercourse Name: Not Supplied<br>Catchment Name: Louth Grimsby and Ancholme<br>Primacy: 1 | J6SW (N) | 821 | 4 | 487429 416437 |
| 37 | **OS Water Network Lines**<br>Watercourse Form: Inland river<br>Watercourse Length: 64.1<br>Watercourse Level: On ground surface<br>Permanent: True<br>Watercourse Name: Not Supplied<br>Catchment Name: Louth Grimsby and Ancholme<br>Primacy: 1 | J6SW (N) | 823 | 4 | 487428 416443 |
| 38 | **OS Water Network Lines**<br>Watercourse Form: Lake<br>Watercourse Length: 4.9<br>Watercourse Level: On ground surface<br>Permanent: True<br>Watercourse Name: Not Supplied<br>Catchment Name: Trent<br>Primacy: 1 | J6NW (N) | 832 | 4 | 487289 416677 |
| 39 | **OS Water Network Lines**<br>Watercourse Form: Inland river<br>Watercourse Length: 250.1<br>Watercourse Level: On ground surface<br>Permanent: True<br>Watercourse Name: Not Supplied<br>Catchment Name: Louth Grimsby and Ancholme<br>Primacy: 1 | J6NW (N) | 835 | 4 | 487418 416549 |
| 40 | **OS Water Network Lines**<br>Watercourse Form: Lake<br>Watercourse Length: 6.1<br>Watercourse Level: On ground surface<br>Permanent: True<br>Watercourse Name: Not Supplied<br>Catchment Name: Louth Grimsby and Ancholme<br>Primacy: 1 | J6NW (N) | 846 | 4 | 487423 416507 |
| 41 | **OS Water Network Lines**<br>Watercourse Form: Inland river<br>Watercourse Length: 11.1<br>Watercourse Level: On ground surface<br>Permanent: True<br>Watercourse Name: Not Supplied<br>Catchment Name: Louth Grimsby and Ancholme<br>Primacy: 1 | J6NW (N) | 850 | 4 | 487424 416513 |
| 42 | **OS Water Network Lines**<br>Watercourse Form: Inland river<br>Watercourse Length: 6.6<br>Watercourse Level: Underground<br>Permanent: True<br>Watercourse Name: Not Supplied<br>Catchment Name: Louth Grimsby and Ancholme<br>Primacy: 1 | J6NW (N) | 853 | 4 | 487422 416524 |
| 43 | **OS Water Network Lines**<br>Watercourse Form: Inland river<br>Watercourse Length: 10.8<br>Watercourse Level: On ground surface<br>Permanent: True<br>Watercourse Name: Not Supplied<br>Catchment Name: Louth Grimsby and Ancholme<br>Primacy: 1 | J6NW (N) | 856 | 4 | 487421 416531 |

| Map ID | Details | Quadrant Reference (Compass Direction) | Estimated Distance From Site | Contact | NGR |
|---|---|---|---|---|---|
| 44 | **OS Water Network Lines**<br>Watercourse Form: Inland river<br>Watercourse Length: 7.3<br>Watercourse Level: Underground<br>Permanent: True<br>Watercourse Name: Not Supplied<br>Catchment Name: Louth Grimsby and Ancholme<br>Primacy: 1 | J6NW (N) | 860 | 4 | 487420 416541 |
| 45 | **OS Water Network Lines**<br>Watercourse Form: Inland river<br>Watercourse Length: 694.5<br>Watercourse Level: On ground surface<br>Permanent: True<br>Watercourse Name: Not Supplied<br>Catchment Name: Louth Grimsby and Ancholme<br>Primacy: 1 | J7SE (E) | 911 | 4 | 488412 416432 |
| 46 | **OS Water Network Lines**<br>Watercourse Form: Inland river<br>Watercourse Length: 9.9<br>Watercourse Level: Underground<br>Permanent: True<br>Watercourse Name: Burton and Flixborough Drain<br>Catchment Name: Trent<br>Primacy: 1 | J9NW (NW) | 933 | 4 | 486458 417256 |
| 47 | **OS Water Network Lines**<br>Watercourse Form: Inland river<br>Watercourse Length: 188.3<br>Watercourse Level: On ground surface<br>Permanent: True<br>Watercourse Name: Burton and Flixborough Drain<br>Catchment Name: Trent<br>Primacy: 1 | J9NW (NW) | 942 | 4 | 486459 417266 |
| 48 | **OS Water Network Lines**<br>Watercourse Form: Inland river<br>Watercourse Length: 33.6<br>Watercourse Level: On ground surface<br>Permanent: True<br>Watercourse Name: Not Supplied<br>Catchment Name: Louth Grimsby and Ancholme<br>Primacy: 1 | J8SE (E) | 943 | 4 | 489039 416268 |
| 49 | **OS Water Network Lines**<br>Watercourse Form: Inland river<br>Watercourse Length: 6.6<br>Watercourse Level: Underground<br>Permanent: True<br>Watercourse Name: Not Supplied<br>Catchment Name: Louth Grimsby and Ancholme<br>Primacy: 1 | J8SE (E) | 958 | 4 | 489071 416279 |
| 50 | **OS Water Network Lines**<br>Watercourse Form: Lake<br>Watercourse Length: 114.9<br>Watercourse Level: On ground surface<br>Permanent: True<br>Watercourse Name: Not Supplied<br>Catchment Name: Louth Grimsby and Ancholme<br>Primacy: 1 | J8SE (E) | 964 | 4 | 489073 416285 |
| 51 | **OS Water Network Lines**<br>Watercourse Form: Inland river<br>Watercourse Length: 103.7<br>Watercourse Level: On ground surface<br>Permanent: True<br>Watercourse Name: Not Supplied<br>Catchment Name: Trent<br>Primacy: 1 | J10SW (N) | 985 | 4 | 487283 416887 |

| Map ID | Details | Quadrant Reference (Compass Direction) | Estimated Distance From Site | Contact | NGR |
|---|---|---|---|---|---|
| | **Local Authority Landfill Coverage**<br>Name: North Lincolnshire Unitary Council<br>- Has no landfill data to supply | | 0 | 5 | 487519<br>416104 |

| Map ID | Details | Quadrant Reference (Compass Direction) | Estimated Distance From Site | Contact | NGR |
|---|---|---|---|---|---|
| | **BGS 1:625,000 Solid Geology**<br>Description: Lias Group | J2NE (SW) | 0 | 1 | 487519 416104 |
| | **BGS 1:625,000 Solid Geology**<br>Description: Triassic Rocks (Undifferentiated) | J5SE (W) | 0 | 1 | 486923 416149 |
| 52 | **BGS Recorded Mineral Sites**<br>Site Name: Burton Wood Sand Pit<br>Location: Flixborough, Scunthorpe, North Lincolnshire<br>Source: British Geological Survey, National Geoscience Information Service<br>Reference: 132919<br>Type: Opencast<br>**Status: Ceased**<br>Operator: Unknown Operator<br>Operator Location: Not Supplied<br>Periodic Type: Quaternary<br>Geology: Blown Sand, 1<br>Commodity: Sand<br>Positional Accuracy: Located by supplier to within 10m | J1SW (SW) | 64 | 1 | 486687 415578 |
| 53 | **BGS Recorded Mineral Sites**<br>Site Name: John Lysaght'S<br>Location: Flixborough, Scunthorpe, Lincolnshire<br>Source: British Geological Survey, National Geoscience Information Service<br>Reference: 6678<br>Type: Opencast<br>**Status: Dormant**<br>Operator: Tata Steel Uk Ltd.<br>Operator Location: Not Supplied<br>Periodic Type: Jurassic<br>Geology: Frodingham Ironstone Member<br>Commodity: Iron Ore - Ironstone<br>Positional Accuracy: Located by supplier to within 100m | J4SE (E) | 361 | 1 | 488900 415700 |
| | **Coal Mining Affected Areas**<br>In an area that might not be affected by coal mining | | | | |
| | **Non Coal Mining Areas of Great Britain**<br>No Hazard | | | | |
| | **Potential for Collapsible Ground Stability Hazards**<br>Hazard Potential: Very Low<br>Source: British Geological Survey, National Geoscience Information Service | J2NE (SW) | 0 | 1 | 487443 415987 |
| | **Potential for Collapsible Ground Stability Hazards**<br>Hazard Potential: Very Low<br>Source: British Geological Survey, National Geoscience Information Service | (S) | 0 | 1 | 487818 415065 |
| | **Potential for Collapsible Ground Stability Hazards**<br>Hazard Potential: No Hazard<br>Source: British Geological Survey, National Geoscience Information Service | J5SE (W) | 0 | 1 | 486918 416201 |
| | **Potential for Collapsible Ground Stability Hazards**<br>Hazard Potential: No Hazard<br>Source: British Geological Survey, National Geoscience Information Service | J2NE (SW) | 0 | 1 | 487519 416104 |
| | **Potential for Collapsible Ground Stability Hazards**<br>Hazard Potential: No Hazard<br>Source: British Geological Survey, National Geoscience Information Service | J1SE (SW) | 0 | 1 | 486785 415460 |
| | **Potential for Collapsible Ground Stability Hazards**<br>Hazard Potential: No Hazard<br>Source: British Geological Survey, National Geoscience Information Service | J1SE (SW) | 118 | 1 | 486809 415594 |
| | **Potential for Compressible Ground Stability Hazards**<br>Hazard Potential: Moderate<br>Source: British Geological Survey, National Geoscience Information Service | (SE) | 0 | 1 | 488706 415435 |
| | **Potential for Compressible Ground Stability Hazards**<br>Hazard Potential: Moderate<br>Source: British Geological Survey, National Geoscience Information Service | J1NW (W) | 0 | 1 | 486657 416017 |
| | **Potential for Compressible Ground Stability Hazards**<br>Hazard Potential: No Hazard<br>Source: British Geological Survey, National Geoscience Information Service | J2NE (SW) | 0 | 1 | 487519 416104 |
| | **Potential for Ground Dissolution Stability Hazards**<br>Hazard Potential: No Hazard<br>Source: British Geological Survey, National Geoscience Information Service | J2NE (SW) | 0 | 1 | 487519 416104 |

| Map ID | Details | Quadrant Reference (Compass Direction) | Estimated Distance From Site | Contact | NGR |
|---|---|---|---|---|---|
| | **Potential for Landslide Ground Stability Hazards**<br>Hazard Potential: Very Low<br>Source: British Geological Survey, National Geoscience Information Service | J2NE (SW) | 0 | 1 | 487519 416104 |
| | **Potential for Landslide Ground Stability Hazards**<br>Hazard Potential: Moderate<br>Source: British Geological Survey, National Geoscience Information Service | (SW) | 0 | 1 | 486648 415441 |
| | **Potential for Landslide Ground Stability Hazards**<br>Hazard Potential: Low<br>Source: British Geological Survey, National Geoscience Information Service | J1NW (W) | 0 | 1 | 486657 416017 |
| | **Potential for Landslide Ground Stability Hazards**<br>Hazard Potential: Low<br>Source: British Geological Survey, National Geoscience Information Service | J1NE (SW) | 17 | 1 | 486835 415798 |
| | **Potential for Landslide Ground Stability Hazards**<br>Hazard Potential: Moderate<br>Source: British Geological Survey, National Geoscience Information Service | J5SE (W) | 46 | 1 | 486918 416201 |
| | **Potential for Landslide Ground Stability Hazards**<br>Hazard Potential: Moderate<br>Source: British Geological Survey, National Geoscience Information Service | J1SE (SW) | 66 | 1 | 486785 415460 |
| | **Potential for Landslide Ground Stability Hazards**<br>Hazard Potential: Low<br>Source: British Geological Survey, National Geoscience Information Service | J5SW (W) | 92 | 1 | 486660 416218 |
| | **Potential for Landslide Ground Stability Hazards**<br>Hazard Potential: Moderate<br>Source: British Geological Survey, National Geoscience Information Service | J1SE (SW) | 118 | 1 | 486809 415594 |
| | **Potential for Landslide Ground Stability Hazards**<br>Hazard Potential: Low<br>Source: British Geological Survey, National Geoscience Information Service | J5SE (W) | 142 | 1 | 486883 416231 |
| | **Potential for Running Sand Ground Stability Hazards**<br>Hazard Potential: Low<br>Source: British Geological Survey, National Geoscience Information Service | J5SE (W) | 0 | 1 | 486865 416323 |
| | **Potential for Running Sand Ground Stability Hazards**<br>Hazard Potential: Low<br>Source: British Geological Survey, National Geoscience Information Service | J2NE (SW) | 0 | 1 | 487519 416104 |
| | **Potential for Running Sand Ground Stability Hazards**<br>Hazard Potential: Very Low<br>Source: British Geological Survey, National Geoscience Information Service | J1SE (SW) | 0 | 1 | 486853 415777 |
| | **Potential for Running Sand Ground Stability Hazards**<br>Hazard Potential: No Hazard<br>Source: British Geological Survey, National Geoscience Information Service | J2NE (SW) | 0 | 1 | 487443 415987 |
| | **Potential for Running Sand Ground Stability Hazards**<br>Hazard Potential: Very Low<br>Source: British Geological Survey, National Geoscience Information Service | (SE) | 0 | 1 | 488706 415435 |
| | **Potential for Running Sand Ground Stability Hazards**<br>Hazard Potential: Very Low<br>Source: British Geological Survey, National Geoscience Information Service | J5SE (W) | 142 | 1 | 486937 416268 |
| | **Potential for Shrinking or Swelling Clay Ground Stability Hazards**<br>Hazard Potential: No Hazard<br>Source: British Geological Survey, National Geoscience Information Service | J5SE (W) | 0 | 1 | 486888 416232 |
| | **Potential for Shrinking or Swelling Clay Ground Stability Hazards**<br>Hazard Potential: Very Low<br>Source: British Geological Survey, National Geoscience Information Service | J5SW (W) | 0 | 1 | 486500 416290 |
| | **Potential for Shrinking or Swelling Clay Ground Stability Hazards**<br>Hazard Potential: Very Low<br>Source: British Geological Survey, National Geoscience Information Service | J1NW (W) | 0 | 1 | 486657 416017 |
| | **Potential for Shrinking or Swelling Clay Ground Stability Hazards**<br>Hazard Potential: Very Low<br>Source: British Geological Survey, National Geoscience Information Service | J1SE (SW) | 0 | 1 | 486852 415763 |
| | **Potential for Shrinking or Swelling Clay Ground Stability Hazards**<br>Hazard Potential: Low<br>Source: British Geological Survey, National Geoscience Information Service | J2NW (SW) | 0 | 1 | 487395 415979 |
| | **Potential for Shrinking or Swelling Clay Ground Stability Hazards**<br>Hazard Potential: No Hazard<br>Source: British Geological Survey, National Geoscience Information Service | J6SE (NW) | 0 | 1 | 487439 416205 |

| Map ID | Details | Quadrant Reference (Compass Direction) | Estimated Distance From Site | Contact | NGR |
|---|---|---|---|---|---|
| | **Potential for Shrinking or Swelling Clay Ground Stability Hazards**<br>Hazard Potential: No Hazard<br>Source: British Geological Survey, National Geoscience Information Service | J1SE (SW) | 118 | 1 | 486800 415592 |
| | **Potential for Shrinking or Swelling Clay Ground Stability Hazards**<br>Hazard Potential: Very Low<br>Source: British Geological Survey, National Geoscience Information Service | J5SE (W) | 142 | 1 | 486904 416243 |
| | **Potential for Shrinking or Swelling Clay Ground Stability Hazards**<br>Hazard Potential: No Hazard<br>Source: British Geological Survey, National Geoscience Information Service | J2NW (SW) | 190 | 1 | 487248 415988 |
| | **Potential for Shrinking or Swelling Clay Ground Stability Hazards**<br>Hazard Potential: No Hazard<br>Source: British Geological Survey, National Geoscience Information Service | J1SE (SW) | 202 | 1 | 486862 415753 |
| | **Potential for Shrinking or Swelling Clay Ground Stability Hazards**<br>Hazard Potential: No Hazard<br>Source: British Geological Survey, National Geoscience Information Service | J1NE (W) | 225 | 1 | 486969 416019 |
| | **Potential for Shrinking or Swelling Clay Ground Stability Hazards**<br>Hazard Potential: No Hazard<br>Source: British Geological Survey, National Geoscience Information Service | (S) | 232 | 1 | 487404 415441 |
| | **Radon Potential - Radon Affected Areas**<br>Affected Area: The property is in a Lower probability radon area (less than 1% of homes are estimated to be at or above the Action Level).<br>Source: British Geological Survey, National Geoscience Information Service | J2NE (SW) | 0 | 1 | 487519 416104 |
| | **Radon Potential - Radon Affected Areas**<br>Affected Area: The property is an Intermediate probability radon area (3 to 5% of homes are estimated to be at or above the Action Level).<br>Source: British Geological Survey, National Geoscience Information Service | J2SE (SE) | 0 | 1 | 487750 415726 |
| | **Radon Potential - Radon Protection Measures**<br>Protection Measure: No radon protective measures are necessary in the construction of new dwellings or extensions<br>Source: British Geological Survey, National Geoscience Information Service | J2NE (SW) | 0 | 1 | 487519 416104 |
| | **Radon Potential - Radon Protection Measures**<br>Protection Measure: Basic radon protective measures are necessary in the construction of new dwellings or extensions<br>Source: British Geological Survey, National Geoscience Information Service | J2SE (SE) | 0 | 1 | 487750 415726 |

| Map ID | Details | Quadrant Reference (Compass Direction) | Estimated Distance From Site | Contact | NGR |
|---|---|---|---|---|---|
| 54 | **Ancient Woodland**<br>Name: Burton Wood<br>Reference: 1103903<br>Area(m²): 455899.25<br>Type: Plantation on Ancient Woodland | J1NE (W) | 0 | 6 | 486955 415973 |
| 55 | **Local Nature Reserves**<br>Name: Conesby Quarry<br>Multiple Area: Y<br>Area (m2): 392328.39<br>Source: Natural England<br>Designation Date: Not Supplied | (SE) | 0 | 6 | 488923 414793 |
| 56 | **Nitrate Vulnerable Zones**<br>Name: Winterton Beck From Source To The Humber Nvz<br>Description: Surface Water<br>Source: Environment Agency, Head Office | J2NE (SW) | 0 | 3 | 487519 416104 |
| 57 | **Nitrate Vulnerable Zones**<br>Name: Burton Stather Drain Nvz<br>Description: Surface Water<br>Source: Environment Agency, Head Office | J2NE (W) | 0 | 3 | 487448 416107 |
| 58 | **Ramsar Sites**<br>Name: Humber Estuary<br>Multiple Areas: Y<br>Total Area (m2): 379878013.25<br>Source: Natural England<br>Reference: UK11031<br>Designation Date: Not Supplied | (W) | 0 | 6 | 485348 416002 |
| 59 | **Sites of Special Scientific Interest**<br>Name: Humber Estuary<br>Multiple Areas: Y<br>Total Area (m2): 370005958.55<br>Source: Natural England<br>Reference: 2000480<br>Designation Details: Site Of Special Scientific Interest<br>Designation Date: 3rd February 2004<br>Date Type: Notified<br>Designation Details: Water Framework Directive (WFD)<br>Designation Date: 3rd February 2004<br>Date Type: Notified<br>Designation Details: Geological Conservation Review<br>Designation Date: 3rd February 2004<br>Date Type: Notified<br>Designation Details: Ministry Of Defence Reserve<br>Designation Date: 3rd February 2004<br>Date Type: Notified<br>Designation Details: National Nature Reserve<br>Designation Date: 3rd February 2004<br>Date Type: Notified<br>Designation Details: Ramsar Site<br>Designation Date: 3rd February 2004<br>Date Type: Notified<br>Designation Details: Special Area Of Conservation<br>Designation Date: 3rd February 2004<br>Date Type: Notified<br>Designation Details: Special Protection Area<br>Designation Date: 3rd February 2004<br>Date Type: Notified | (W) | 0 | 6 | 485348 416002 |
| 60 | **Special Areas of Conservation**<br>Name: Humber Estuary<br>Multiple Areas: N<br>Total Area (m2): 366571513.41<br>Source: Natural England<br>Reference: UK0030170<br>**Status: Designated** | (W) | 0 | 6 | 485348 416002 |

| Agency & Hydrological | Version | Update Cycle |
|---|---|---|
| **Contaminated Land Register Entries and Notices** | | |
| East Riding of Yorkshire Council - Public Protection Division | December 2014 | Annual Rolling Update |
| North Lincolnshire Council - Environmental Protection Team | February 2013 | Annual Rolling Update |
| Environment Agency - Head Office | June 2020 | Annually |
| **Discharge Consents** | | |
| Environment Agency - Anglian Region | October 2020 | Quarterly |
| Environment Agency - Midlands Region | October 2020 | Quarterly |
| Environment Agency - North East Region | October 2020 | Quarterly |
| **Enforcement and Prohibition Notices** | | |
| Environment Agency - Anglian Region | March 2013 | Annual Rolling Update |
| Environment Agency - North East Region | March 2013 | Annual Rolling Update |
| **Integrated Pollution Controls** | | |
| Environment Agency - Anglian Region | October 2008 | Variable |
| Environment Agency - North East Region | October 2008 | Variable |
| **Integrated Pollution Prevention And Control** | | |
| Environment Agency - Anglian Region | October 2020 | Quarterly |
| Environment Agency - North East Region | October 2020 | Quarterly |
| **Local Authority Integrated Pollution Prevention And Control** | | |
| East Riding of Yorkshire Council - Public Protection Division | March 2013 | Variable |
| North Lincolnshire Council - Environmental Protection Team | March 2015 | Variable |
| **Local Authority Pollution Prevention and Controls** | | |
| North Lincolnshire Council - Environmental Protection Team | March 2015 | Annual Rolling Update |
| East Riding of Yorkshire Council - Public Protection Division | November 2014 | Annual Rolling Update |
| **Local Authority Pollution Prevention and Control Enforcements** | | |
| North Lincolnshire Council - Environmental Protection Team | March 2015 | Variable |
| East Riding of Yorkshire Council - Public Protection Division | November 2014 | Variable |
| **Nearest Surface Water Feature** | | |
| Ordnance Survey | September 2020 | |
| **Pollution Incidents to Controlled Waters** | | |
| Environment Agency - North East Region | December 1998 | Not Applicable |
| Environment Agency - Midlands Region | December 1999 | Not Applicable |
| Environment Agency - Anglian Region | September 1999 | Not Applicable |
| **Prosecutions Relating to Authorised Processes** | | |
| Environment Agency - Anglian Region | March 2013 | Annual Rolling Update |
| Environment Agency - North East Region | March 2013 | Annual Rolling Update |
| **Prosecutions Relating to Controlled Waters** | | |
| Environment Agency - Anglian Region | March 2013 | Annual Rolling Update |
| Environment Agency - North East Region | March 2013 | Annual Rolling Update |
| **Registered Radioactive Substances** | | |
| Environment Agency - Anglian Region | June 2016 | |
| Environment Agency - North East Region | June 2016 | |
| **River Quality** | | |
| Environment Agency - Head Office | November 2001 | Not Applicable |
| **River Quality Biology Sampling Points** | | |
| Environment Agency - Head Office | July 2012 | Annually |
| **River Quality Chemistry Sampling Points** | | |
| Environment Agency - Head Office | July 2012 | Annually |
| **Substantiated Pollution Incident Register** | | |
| Environment Agency - Anglian Region - Northern Area | October 2020 | Quarterly |
| Environment Agency - North East Region - Ridings Area | October 2020 | Quarterly |
| Environment Agency - North East Region - Yorkshire Area | October 2020 | Quarterly |

# Data Currency

| Agency & Hydrological | Version | Update Cycle |
|---|---|---|
| **Water Abstractions** | | |
| Environment Agency - Anglian Region | October 2020 | Quarterly |
| Environment Agency - Midlands Region | October 2020 | Quarterly |
| Environment Agency - North East Region | October 2020 | Quarterly |
| **Water Industry Act Referrals** | | |
| Environment Agency - Anglian Region | October 2017 | Quarterly |
| Environment Agency - North East Region | October 2017 | Quarterly |
| **Groundwater Vulnerability Map** | | |
| Environment Agency - Head Office | June 2018 | As notified |
| **Groundwater Vulnerability - Soluble Rock Risk** | | |
| Environment Agency - Head Office | June 2018 | As notified |
| **Bedrock Aquifer Designations** | | |
| Environment Agency - Head Office | January 2018 | Annually |
| **Superficial Aquifer Designations** | | |
| Environment Agency - Head Office | January 2018 | Annually |
| **Source Protection Zones** | | |
| Environment Agency - Head Office | October 2019 | Quarterly |
| **Extreme Flooding from Rivers or Sea without Defences** | | |
| Environment Agency - Head Office | September 2020 | Quarterly |
| **Flooding from Rivers or Sea without Defences** | | |
| Environment Agency - Head Office | September 2020 | Quarterly |
| **Areas Benefiting from Flood Defences** | | |
| Environment Agency - Head Office | September 2020 | Quarterly |
| **Flood Water Storage Areas** | | |
| Environment Agency - Head Office | September 2020 | Quarterly |
| **Flood Defences** | | |
| Environment Agency - Head Office | September 2020 | Quarterly |
| **OS Water Network Lines** | | |
| Ordnance Survey | September 2020 | Quarterly |
| **BGS Groundwater Flooding Susceptibility** | | |
| British Geological Survey - National Geoscience Information Service | May 2013 | Annually |

| Waste | Version | Update Cycle |
|---|---|---|
| **BGS Recorded Landfill Sites** | | |
| British Geological Survey - National Geoscience Information Service | June 1996 | Not Applicable |
| **Historical Landfill Sites** | | |
| Environment Agency - Head Office | October 2019 | Quarterly |
| **Integrated Pollution Control Registered Waste Sites** | | |
| Environment Agency - Anglian Region | October 2008 | Not Applicable |
| Environment Agency - North East Region | October 2008 | Not Applicable |
| **Licensed Waste Management Facilities (Landfill Boundaries)** | | |
| Environment Agency - Anglian Region - Northern Area | October 2020 | Quarterly |
| Environment Agency - North East Region - Ridings Area | October 2020 | Quarterly |
| Environment Agency - North East Region - Yorkshire Area | October 2020 | Quarterly |
| **Licensed Waste Management Facilities (Locations)** | | |
| Environment Agency - Anglian Region - Northern Area | October 2020 | Quarterly |
| Environment Agency - North East Region - Ridings Area | October 2020 | Quarterly |
| Environment Agency - North East Region - Yorkshire Area | October 2020 | Quarterly |
| **Local Authority Landfill Coverage** | | |
| East Riding of Yorkshire Council - Public Protection Division | May 2000 | Not Applicable |
| North Lincolnshire Council - Environmental Protection Team | May 2000 | Not Applicable |
| **Local Authority Recorded Landfill Sites** | | |
| East Riding of Yorkshire Council - Public Protection Division | May 2000 | Not Applicable |
| North Lincolnshire Council - Environmental Protection Team | May 2000 | Not Applicable |
| **Registered Landfill Sites** | | |
| Environment Agency - Anglian Region - Northern Area | March 2003 | Not Applicable |
| Environment Agency - North East Region - Ridings Area | March 2003 | Not Applicable |
| Environment Agency - North East Region - Yorkshire Area | March 2003 | Not Applicable |
| **Registered Waste Transfer Sites** | | |
| Environment Agency - Anglian Region - Northern Area | March 2003 | Not Applicable |
| Environment Agency - North East Region - Ridings Area | March 2003 | Not Applicable |
| Environment Agency - North East Region - Yorkshire Area | March 2003 | Not Applicable |
| **Registered Waste Treatment or Disposal Sites** | | |
| Environment Agency - Anglian Region - Northern Area | March 2003 | Not Applicable |
| Environment Agency - North East Region - Ridings Area | March 2003 | Not Applicable |
| Environment Agency - North East Region - Yorkshire Area | March 2003 | Not Applicable |

| Hazardous Substances | Version | Update Cycle |
|---|---|---|
| **Control of Major Accident Hazards Sites (COMAH)** | | |
| Health and Safety Executive | April 2018 | Bi-Annually |
| **Explosive Sites** | | |
| Health and Safety Executive | March 2017 | Annually |
| **Notification of Installations Handling Hazardous Substances (NIHHS)** | | |
| Health and Safety Executive | November 2000 | Not Applicable |
| **Planning Hazardous Substance Enforcements** | | |
| East Riding of Yorkshire Council | October 2015 | Variable |
| North Lincolnshire Council - Planning Department | October 2015 | Variable |
| **Planning Hazardous Substance Consents** | | |
| East Riding of Yorkshire Council | October 2015 | Variable |
| North Lincolnshire Council - Planning Department | October 2015 | Variable |

| Geological | Version | Update Cycle |
|---|---|---|
| **BGS 1:625,000 Solid Geology**<br>British Geological Survey - National Geoscience Information Service | January 2009 | Not Applicable |
| **BGS Recorded Mineral Sites**<br>British Geological Survey - National Geoscience Information Service | November 2020 | Bi-Annually |
| **CBSCB Compensation District**<br>Cheshire Brine Subsidence Compensation Board (CBSCB) | August 2011 | Not Applicable |
| **Coal Mining Affected Areas**<br>The Coal Authority - Property Searches | March 2014 | Annual Rolling Update |
| **Mining Instability**<br>Ove Arup & Partners | October 2000 | Not Applicable |
| **Non Coal Mining Areas of Great Britain**<br>British Geological Survey - National Geoscience Information Service | May 2015 | Not Applicable |
| **Potential for Collapsible Ground Stability Hazards**<br>British Geological Survey - National Geoscience Information Service | April 2020 | Annually |
| **Potential for Compressible Ground Stability Hazards**<br>British Geological Survey - National Geoscience Information Service | January 2019 | Annually |
| **Potential for Ground Dissolution Stability Hazards**<br>British Geological Survey - National Geoscience Information Service | January 2019 | Annually |
| **Potential for Landslide Ground Stability Hazards**<br>British Geological Survey - National Geoscience Information Service | January 2019 | Annually |
| **Potential for Running Sand Ground Stability Hazards**<br>British Geological Survey - National Geoscience Information Service | January 2019 | Annually |
| **Potential for Shrinking or Swelling Clay Ground Stability Hazards**<br>British Geological Survey - National Geoscience Information Service | January 2019 | Annually |
| **Radon Potential - Radon Affected Areas**<br>British Geological Survey - National Geoscience Information Service | July 2011 | Annually |
| **Radon Potential - Radon Protection Measures**<br>British Geological Survey - National Geoscience Information Service | July 2011 | Annually |
| **Industrial Land Use** | **Version** | **Update Cycle** |
| **Contemporary Trade Directory Entries**<br>Thomson Directories | October 2020 | Quarterly |
| **Fuel Station Entries**<br>Catalist Ltd - Experian | September 2020 | Quarterly |
| **Gas Pipelines**<br>National Grid | September 2020 | |
| **Underground Electrical Cables**<br>National Grid | August 2020 | |

| Sensitive Land Use | Version | Update Cycle |
|---|---|---|
| **Ancient Woodland** | | |
| Natural England | April 2020 | Bi-Annually |
| **Areas of Adopted Green Belt** | | |
| East Riding of Yorkshire Council - Planning Department | June 2020 | As notified |
| North Lincolnshire Council | June 2020 | As notified |
| **Areas of Unadopted Green Belt** | | |
| East Riding of Yorkshire Council - Planning Department | June 2020 | As notified |
| North Lincolnshire Council | June 2020 | As notified |
| **Areas of Outstanding Natural Beauty** | | |
| Natural England | June 2019 | Bi-Annually |
| **Environmentally Sensitive Areas** | | |
| Natural England | January 2017 | |
| **Forest Parks** | | |
| Forestry Commission | April 1997 | Not Applicable |
| **Local Nature Reserves** | | |
| Natural England | April 2020 | Bi-Annually |
| **Marine Nature Reserves** | | |
| Natural England | July 2019 | Bi-Annually |
| **National Nature Reserves** | | |
| Natural England | July 2019 | Bi-Annually |
| **National Parks** | | |
| Natural England | April 2017 | Bi-Annually |
| **Nitrate Sensitive Areas** | | |
| Natural England | April 2016 | Not Applicable |
| **Nitrate Vulnerable Zones** | | |
| Environment Agency - Head Office | December 2017 | Bi-Annually |
| Department for Environment, Food and Rural Affairs (DEFRA - formerly FRCA) | October 2015 | |
| **Ramsar Sites** | | |
| Natural England | August 2020 | Bi-Annually |
| **Sites of Special Scientific Interest** | | |
| Natural England | May 2020 | Bi-Annually |
| **Special Areas of Conservation** | | |
| Natural England | July 2020 | Bi-Annually |
| **Special Protection Areas** | | |
| Natural England | September 2020 | Bi-Annually |

# Data Suppliers

A selection of organisations who provide data within this report

| Data Supplier | Data Supplier Logo |
|---|---|
| **Ordnance Survey** | |
| **Environment Agency** | |
| **Scottish Environment Protection Agency** | |
| **The Coal Authority** | |
| **British Geological Survey** | |
| **Centre for Ecology and Hydrology** | |
| **Natural Resources Wales** | |
| **Scottish Natural Heritage** | |
| **Natural England** | |
| **Public Health England** | |
| **Ove Arup** | |
| **Stantec UK Ltd** | |

# Useful Contacts

| Contact | Name and Address | Contact Details |
|---|---|---|
| 1 | **British Geological Survey - Enquiry Service**<br>British Geological Survey, Environmental Science Centre, Keyworth, Nottingham, Nottinghamshire, NG12 5GG | Telephone: 0115 936 3143<br>Fax: 0115 936 3276<br>Email: enquiries@bgs.ac.uk<br>[redacted] |
| 2 | **Environment Agency - National Customer Contact Centre (NCCC)**<br>PO Box 544, Templeborough, Rotherham, S60 1BY | Telephone: 03708 506 506<br>Email: enquiries@environment-agency.gov.uk |
| 3 | **Environment Agency - Head Office**<br>Rio House, Waterside Drive, Aztec West, Almondsbury, Bristol, Avon, BS32 4UD | Telephone: 01454 624400<br>Fax: 01454 624409 |
| 4 | **Ordnance Survey**<br>Adanac Drive, Southampton, Hampshire, SO16 0AS | Telephone: 03456 05 05 05<br>Email: customerservices@ordnancesurvey.co.uk<br>Website: www.ordnancesurvey.gov.uk |
| 5 | **North Lincolnshire Council - Environmental Protection Team**<br>Church Square House, PO Box 42, Scunthorpe, Lincolnshire, DN15 6XQ | Telephone: 01724 296296<br>Fax: 01724 280271<br>Website: www.northlincs.gov.uk |
| 6 | **Natural England**<br>County Hall, Spetchley Road, Worcester, WR5 2NP | Telephone: 0300 060 3900<br>Email: enquiries@naturalengland.org.uk<br>[redacted] |
| - | **Public Health England - Radon Survey, Centre for Radiation, Chemical and Environmental Hazards**<br>Chilton, Didcot, Oxfordshire, OX11 0RQ | Telephone: 01235 822622<br>Fax: 01235 833891<br>Email: radon@phe.gov.uk<br>[redacted] |
| - | **Landmark Information Group Limited**<br>Imperium, Imperial Way, Reading, Berkshire, RG2 0TD | Telephone: 0844 844 9952<br>Fax: 0844 844 9951<br>Email: customerservices@landmarkinfo.co.uk<br>[redacted] |

Please note that the Environment Agency / Natural Resources Wales / SEPA have a charging policy in place for enquiries.

# Historical Mapping Legends

## Ordnance Survey County Series 1:10,560

Gravel Pit
Sand Pit
Other Pits
Quarry
Shingle
Orchard
Osiers
Reeds
Marsh
Mixed Wood
Deciduous
Brushwood
Fir
Furze
Rough Pasture
Arrow denotes flow of water
Trigonometrical Station
Site of Antiquities
Bench Mark
Pump, Guide Post, Signal Post
Well, Spring, Boundary Post
285 Surface Level
Sketched Contour
Instrumental Contour
Main Roads
Fenced
Un-Fenced
Minor Roads
Fenced
Un-Fenced
Sunken Road
Raised Road
Road over Railway
Railway over River
Railway over Road
Level Crossing
Road over River or Canal
Road over Stream
Road over Stream
County Boundary (Geographical)
County & Civil Parish Boundary
Administrative County & Civil Parish Boundary
Co. Boro. Bdy.
County Borough Boundary (England)
Co. Burgh Bdy.
County Burgh Boundary (Scotland)
R.D. Bdy.
Rural District Boundary
Civil Parish Boundary

## Ordnance Survey Plan 1:10,000

Chalk Pit, Clay Pit or Quarry
Gravel Pit
Sand Pit
Disused Pit or Quarry
Refuse or Slag Heap
Lake, Loch or Pond
Dunes
Boulders
Coniferous Trees
Non-Coniferous Trees
Orchard
Scrub
Coppice
Bracken
Heath
Rough Grassland
Marsh
Reeds
Saltings
Building
Direction of Flow of Water
Shingle
Sand
Glasshouse
Pylon
Electricity Transmission Line
Pole
Sloping Masonry
Cutting
Embankment
Standard Gauge Multiple Track
Standard Gauge Single Track
Road Under
Road Over
Level Crossing
Foot Bridge
Siding, Tramway or Mineral Line
Narrow Gauge
Geographical County
Administrative County, County Borough or County of City
Municipal Borough, Urban or Rural District, Burgh or District Council
Borough, Burgh or County Constituency
Shown only when not coincident with other boundaries
Civil Parish
Shown alternately when coincidence of boundaries occurs

| | | | |
|---|---|---|---|
| BP, BS | Boundary Post or Stone | Pol Sta | Police Station |
| Ch | Church | PO | Post Office |
| CH | Club House | PC | Public Convenience |
| F E Sta | Fire Engine Station | PH | Public House |
| FB | Foot Bridge | SB | Signal Box |
| Fn | Fountain | Spr | Spring |
| GP | Guide Post | TCB | Telephone Call Box |
| MP | Mile Post | TCP | Telephone Call Post |
| MS | Mile Stone | W | Well |

## 1:10,000 Raster Mapping

Gravel Pit
Refuse tip or slag heap
Rock
Rock (scattered)
Boulders
Boulders (scattered)
Shingle
Mud
Sand
Sand Pit
Slopes
Top of cliff
General detail
Underground detail
Overhead detail
Narrow gauge railway
Multi-track railway
Single track railway
County boundary (England only)
Civil, parish or community boundary
District, Unitary, Metropolitan, London Borough boundary
Constituency boundary
Area of wooded vegetation
Non-coniferous trees
Non-coniferous trees (scattered)
Coniferous trees
Coniferous trees (scattered)
Positioned tree
Orchard
Coppice or Osiers
Rough Grassland
Heath
Scrub
Marsh, Salt Marsh or Reeds
Water feature
Flow arrows
MHW(S) Mean high water (springs)
MLW(S) Mean low water (springs)
Telephone line (where shown)
Electricity transmission line (with poles)
BM 123.45 m Bench mark (where shown)
Triangulation station
Point feature (e.g. Guide Post or Mile Stone)
Pylon, flare stack or lighting tower
Site of (antiquity)
Glasshouse
General Building
Important Building

Envirocheck®
LANDMARK INFORMATION GROUP®

## Historical Mapping & Photography included:

| Mapping Type | Scale | Date | Pg |
|---|---|---|---|
| Yorkshire | 1:10,560 | 1855 | 2 |
| Lincolnshire | 1:10,560 | 1886 | 3 |
| Lincolnshire | 1:10,560 | 1908 | 4 |
| Lincolnshire | 1:10,560 | 1908 | 5 |
| Lincolnshire | 1:10,560 | 1938 - 1947 | 6 |
| Lincolnshire | 1:10,560 | 1950 | 7 |
| Ordnance Survey Plan | 1:10,000 | 1956 | 8 |
| Ordnance Survey Plan | 1:10,000 | 1979 | 9 |
| 10K Raster Mapping | 1:10,000 | 2000 | 10 |
| Street View | Variable | | 11 |

## Historical Map - Slice J

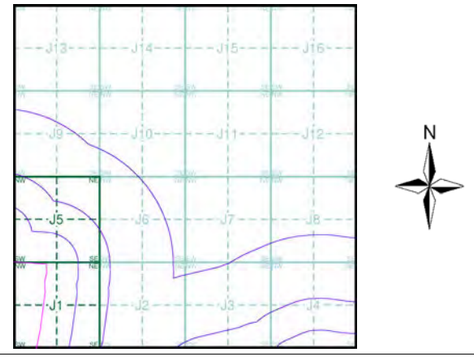


## Order Details

Order Number: 269869084_1_1
Customer Ref: MAN25291
National Grid Reference: 487520, 416100
Slice: J
Site Area (Ha): 598.7
Search Buffer (m): 1000

## Site Details

Site at 487768,412414


Landmark INFORMATION GROUP
Tel: 0844 844 9952
Fax: 0844 844 9951
Web: [redacted]

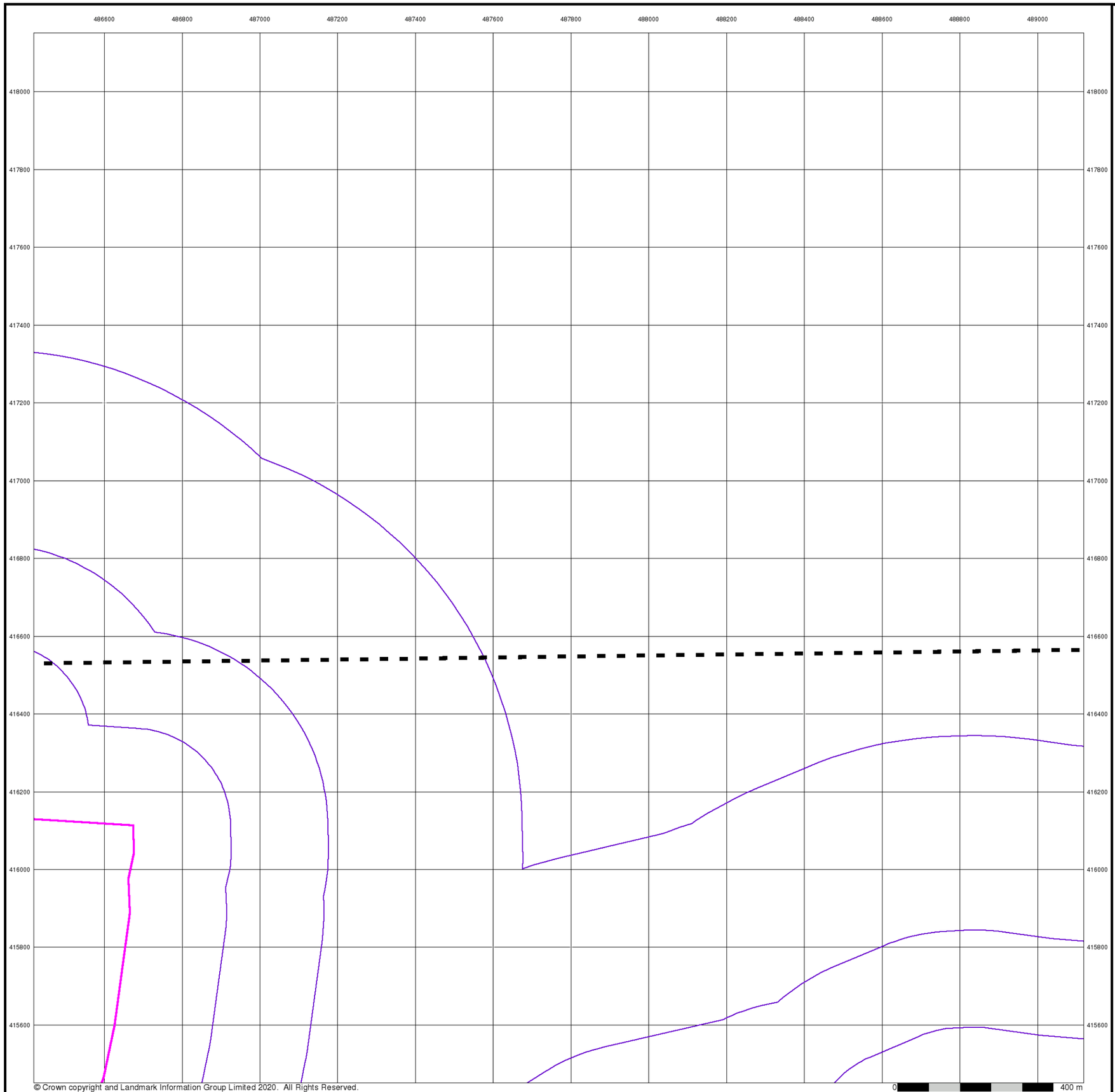


© Crown copyright and Landmark Information Group Limited 2020. All Rights Reserved.

Envirocheck®

LANDMARK INFORMATION GROUP®

## Yorkshire

## Published 1855

## Source map scale - 1:10,560

The historical maps shown were reproduced from maps predominantly held at the scale adopted for England, Wales and Scotland in the 1840`s. In 1854 the 1:2,500 scale was adopted for mapping urban areas; these maps were used to update the 1:10,560 maps. The published date given therefore is often some years later than the surveyed date. Before 1938, all OS maps were based on the Cassini Projection, with independent surveys of a single county or group of counties, giving rise to significant inaccuracies in outlying areas. In the late 1940`s, a Provisional Edition was produced, which updated the 1:10,560 mapping from a number of sources. The maps appear unfinished - with all military camps and o her strategic sites removed. These maps were initially overprinted with the National Grid. In 1970, the first 1:10,000 maps were produced using the Transverse Mercator Projection. The revision process continued un il recently, with new editions appearing every 10 years or so for urban areas.

## Map Name(s) and Date(s)

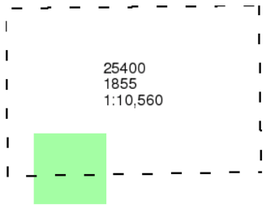


## Historical Map - Slice J

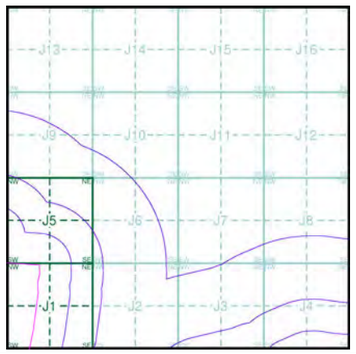


## Order Details

| | |
|---|---|
| Order Number: | 269869084_1_1 |
| Customer Ref: | MAN25291 |
| National Grid Reference: | 487520, 416100 |
| Slice: | J |
| Site Area (Ha): | 598.7 |
| Search Buffer (m): | 1000 |

## Site Details

Site at 487768,412414

Landmark INFORMATION GROUP

Tel: 0844 844 9952
Fax: 0844 844 9951
Web: [redacted]

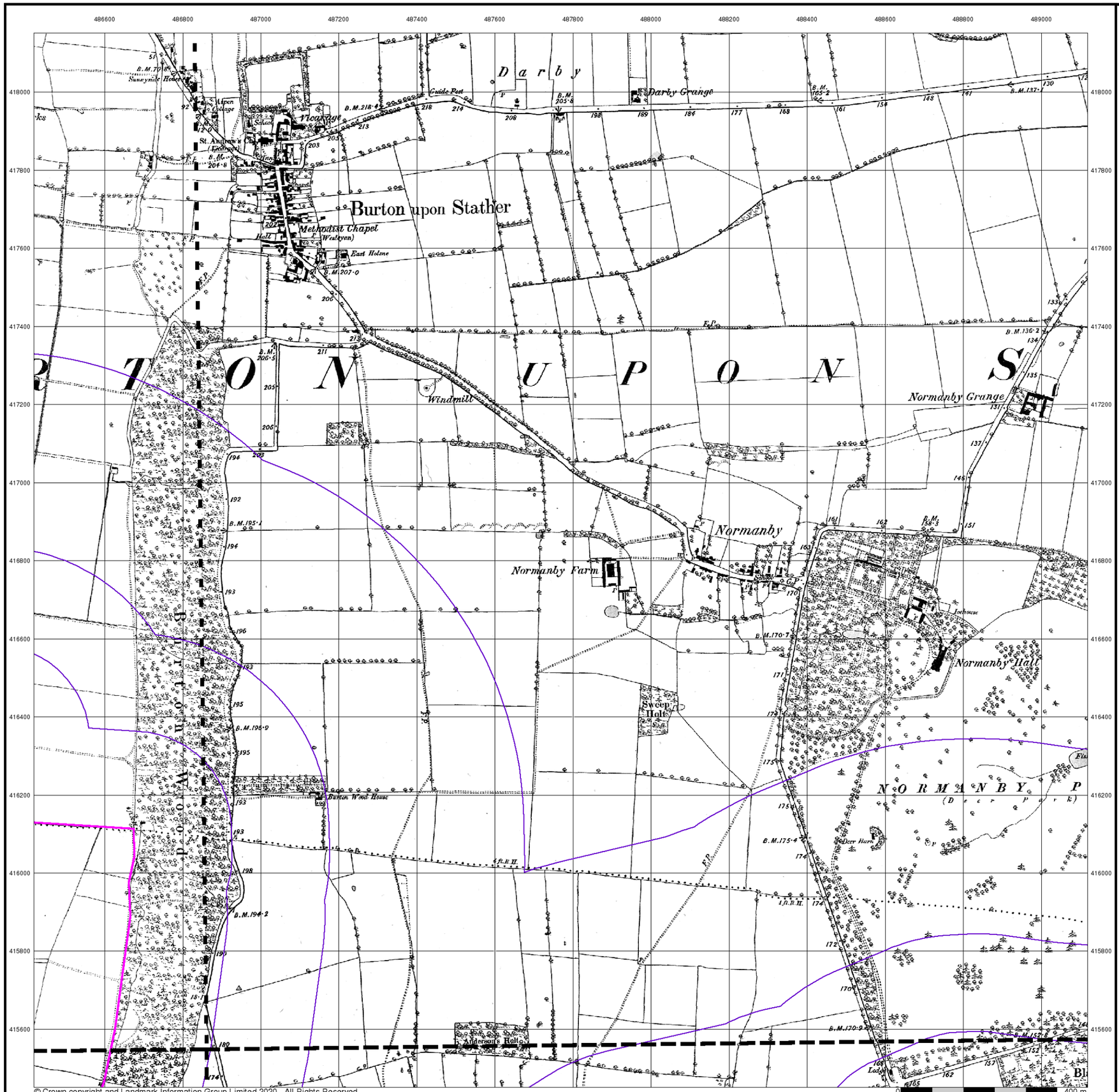


© Crown copyright and Landmark Information Group Limited 2020. All Rights Reserved.

Envirocheck®

LANDMARK INFORMATION GROUP®

## Lincolnshire

## Published 1886

## Source map scale - 1:10,560

The historical maps shown were reproduced from maps predominantly held at the scale adopted for England, Wales and Scotland in the 1840`s. In 1854 the 1:2,500 scale was adopted for mapping urban areas; these maps were used to update the 1:10,560 maps. The published date given therefore is often some years later than the surveyed date. Before 1938, all OS maps were based on the Cassini Projection, with independent surveys of a single county or group of counties, giving rise to significant inaccuracies in outlying areas. In the late 1940`s, a Provisional Edition was produced, which updated the 1:10,560 mapping from a number of sources. The maps appear unfinished - with all military camps and o her strategic sites removed. These maps were initially overprinted with the National Grid. In 1970, the first 1:10,000 maps were produced using the Transverse Mercator Projection. The revision process continued un il recently, with new editions appearing every 10 years or so for urban areas.

## Map Name(s) and Date(s)

| | |
|---|---|
| 010NW 1886 1:10,560 | 010NE 1886 1:10,560 |
| 010SW 1886 1:10,560 | 010SE 1886 1:10,560 |

## Historical Map - Slice J

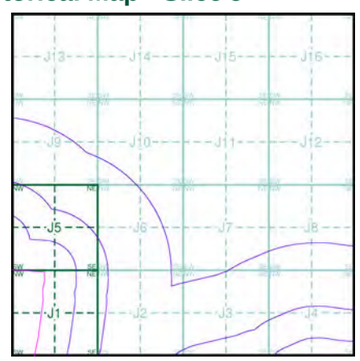


N

## Order Details

| | |
|---|---|
| Order Number: | 269869084_1_1 |
| Customer Ref: | MAN25291 |
| National Grid Reference: | 487520, 416100 |
| Slice: | J |
| Site Area (Ha): | 598.7 |
| Search Buffer (m): | 1000 |

## Site Details

Site at 487768,412414

Landmark INFORMATION GROUP

Tel: 0844 844 9952
Fax: 0844 844 9951
Web: [redacted]

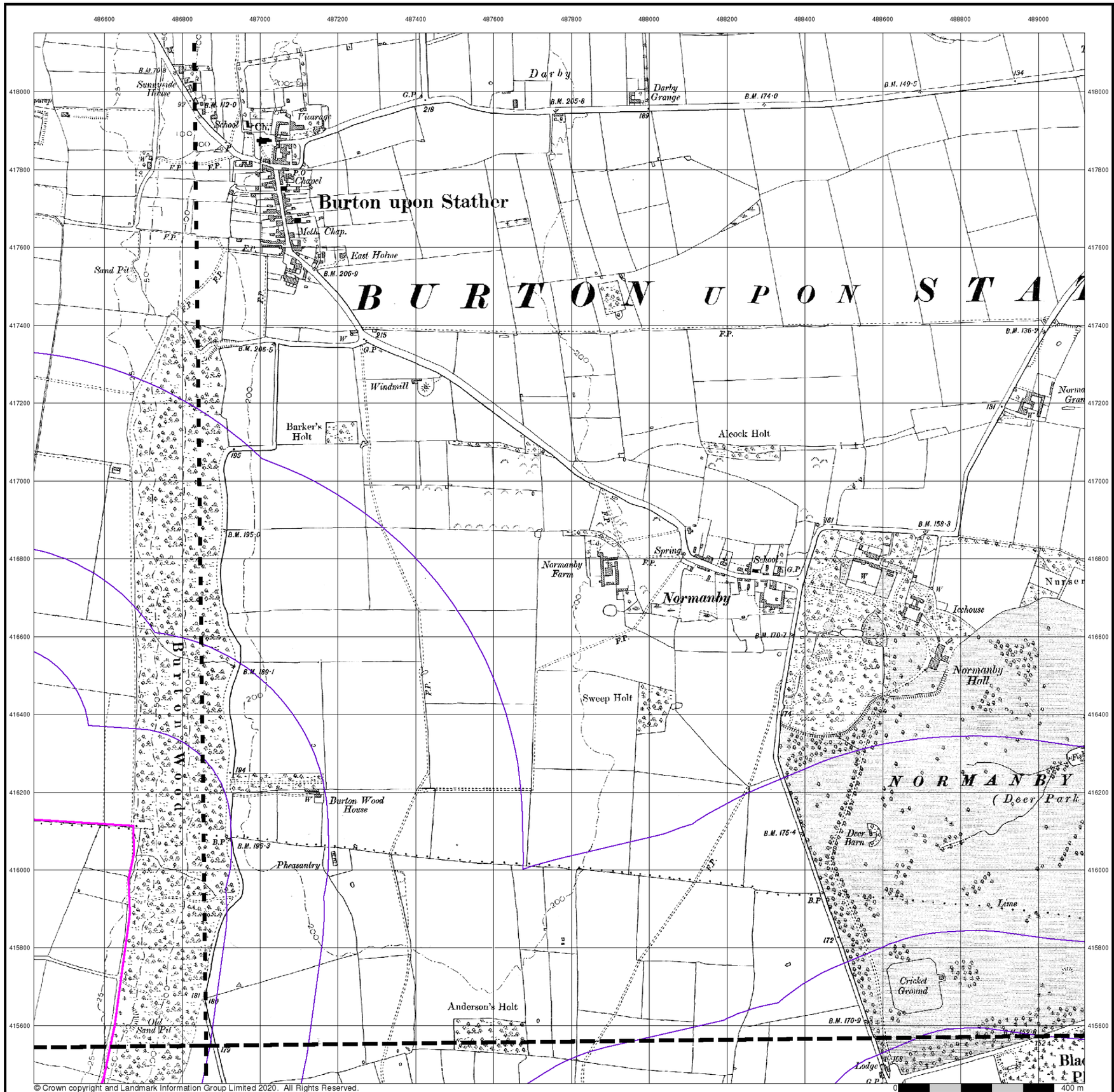


Envirocheck®

LANDMARK INFORMATION GROUP®

## Lincolnshire

## Published 1908

## Source map scale - 1:10,560

The historical maps shown were reproduced from maps predominantly held at the scale adopted for England, Wales and Scotland in the 1840`s. In 1854 the 1:2,500 scale was adopted for mapping urban areas; these maps were used to update the 1:10,560 maps. The published date given therefore is often some years later than the surveyed date. Before 1938, all OS maps were based on the Cassini Projection, with independent surveys of a single county or group of counties, giving rise to significant inaccuracies in outlying areas. In the late 1940`s, a Provisional Edition was produced, which updated the 1:10,560 mapping from a number of sources. The maps appear unfinished - with all military camps and o her strategic sites removed. These maps were initially overprinted with the National Grid. In 1970, the first 1:10,000 maps were produced using the Transverse Mercator Projection. The revision process continued un il recently, with new editions appearing every 10 years or so for urban areas.

## Map Name(s) and Date(s)

| | |
|---|---|
| 010NW 1908 1:10,560 | 010NE 1908 1:10,560 |
| 010SW 1908 1:10,560 | 010SE 1908 1:10,560 |

## Historical Map - Slice J

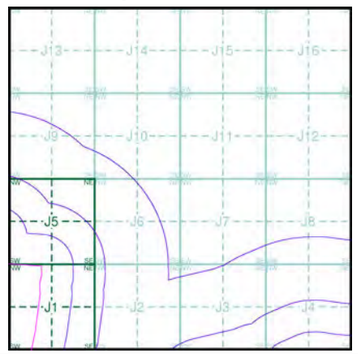


## Order Details

| | |
|---|---|
| Order Number: | 269869084_1_1 |
| Customer Ref: | MAN25291 |
| National Grid Reference: | 487520, 416100 |
| Slice: | J |
| Site Area (Ha): | 598.7 |
| Search Buffer (m): | 1000 |

## Site Details

Site at 487768,412414

Landmark INFORMATION GROUP
Tel: 0844 844 9952
Fax: 0844 844 9951
Web: [redacted]

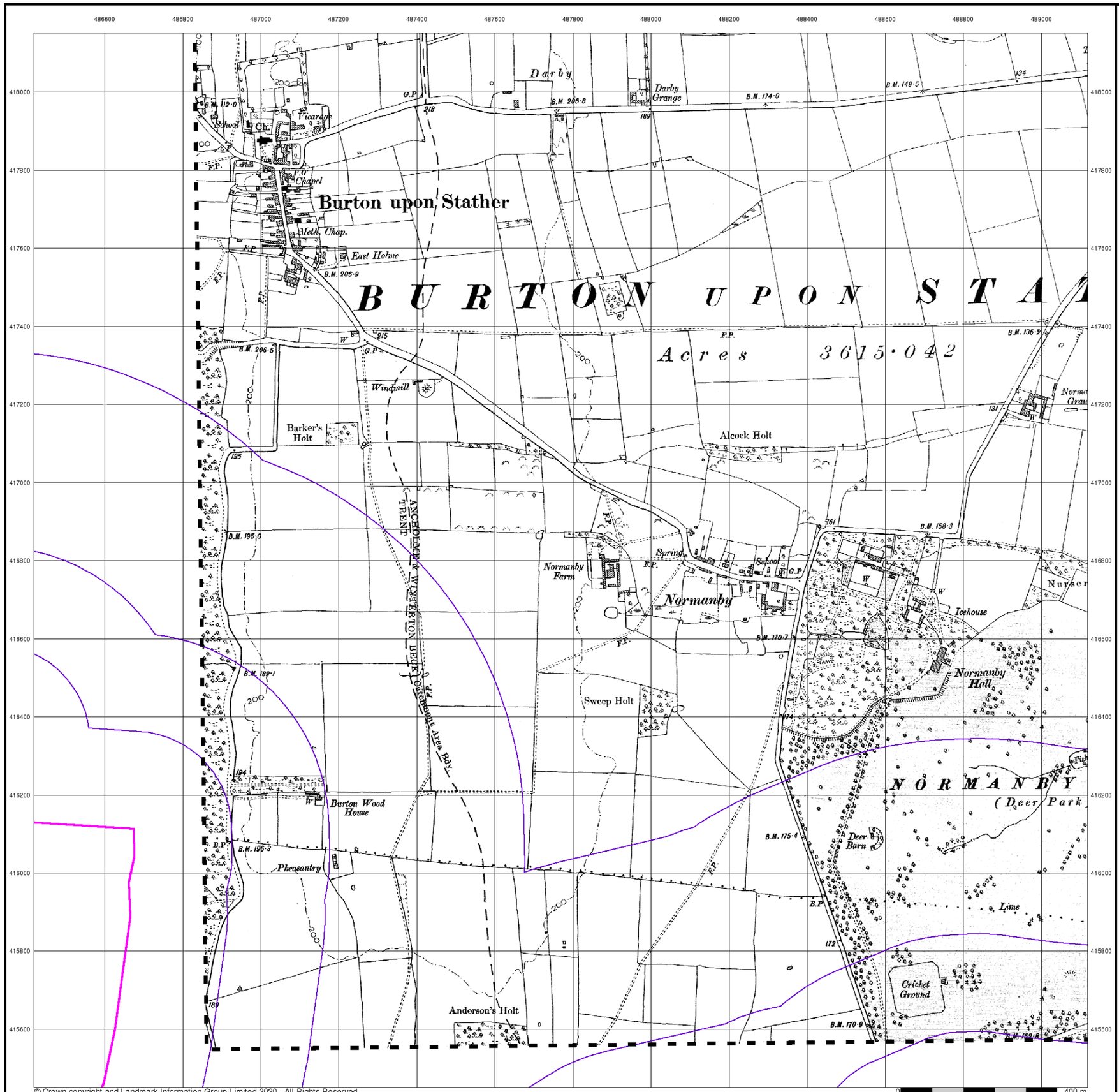


# Envirocheck®

LANDMARK INFORMATION GROUP®

## Lincolnshire

## Published 1908

## Source map scale - 1:10,560

The historical maps shown were reproduced from maps predominantly held at the scale adopted for England, Wales and Scotland in the 1840`s. In 1854 the 1:2,500 scale was adopted for mapping urban areas; these maps were used to update the 1:10,560 maps. The published date given therefore is often some years later than the surveyed date. Before 1938, all OS maps were based on the Cassini Projection, with independent surveys of a single county or group of counties, giving rise to significant inaccuracies in outlying areas. In the late 1940`s, a Provisional Edition was produced, which updated the 1:10,560 mapping from a number of sources. The maps appear unfinished - with all military camps and o her strategic sites removed. These maps were initially overprinted with the National Grid. In 1970, the first 1:10,000 maps were produced using the Transverse Mercator Projection. The revision process continued un il recently, with new editions appearing every 10 years or so for urban areas.

## Map Name(s) and Date(s)

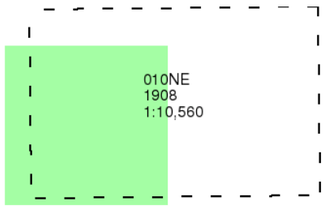


## Historical Map - Slice J

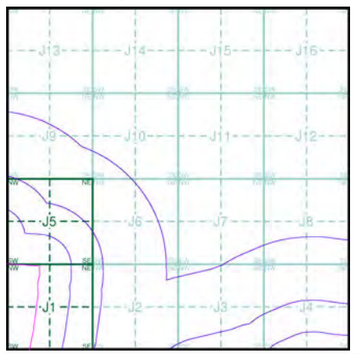


## Order Details

| | |
|---|---|
| Order Number: | 269869084_1_1 |
| Customer Ref: | MAN25291 |
| National Grid Reference: | 487520, 416100 |
| Slice: | J |
| Site Area (Ha): | 598.7 |
| Search Buffer (m): | 1000 |

## Site Details

Site at 487768,412414

Landmark INFORMATION GROUP
Tel: 0844 844 9952
Fax: 0844 844 9951
Web:

© Crown copyright and Landmark Information Group Limited 2020. All Rights Reserved.

# Envirocheck®

LANDMARK INFORMATION GROUP®

## Lincolnshire

## Published 1938 - 1947

## Source map scale - 1:10,560

The historical maps shown were reproduced from maps predominantly held at the scale adopted for England, Wales and Scotland in the 1840`s. In 1854 the 1:2,500 scale was adopted for mapping urban areas; these maps were used to update the 1:10,560 maps. The published date given therefore is often some years later than the surveyed date. Before 1938, all OS maps were based on the Cassini Projection, with independent surveys of a single county or group of counties, giving rise to significant inaccuracies in outlying areas. In the late 1940`s, a Provisional Edition was produced, which updated the 1:10,560 mapping from a number of sources. The maps appear unfinished - with all military camps and o her strategic sites removed. These maps were initially overprinted with the National Grid. In 1970, the first 1:10,000 maps were produced using the Transverse Mercator Projection. The revision process continued un il recently, with new editions appearing every 10 years or so for urban areas.

## Map Name(s) and Date(s)

## Historical Map - Slice J

N

## Order Details

| | |
|---|---|
| Order Number: | 269869084_1_1 |
| Customer Ref: | MAN25291 |
| National Grid Reference: | 487520, 416100 |
| Slice: | J |
| Site Area (Ha): | 598.7 |
| Search Buffer (m): | 1000 |

## Site Details

Site at 487768,412414

Landmark INFORMATION GROUP

Tel: 0844 844 9952
Fax: 0844 844 9951
Web: [redacted]

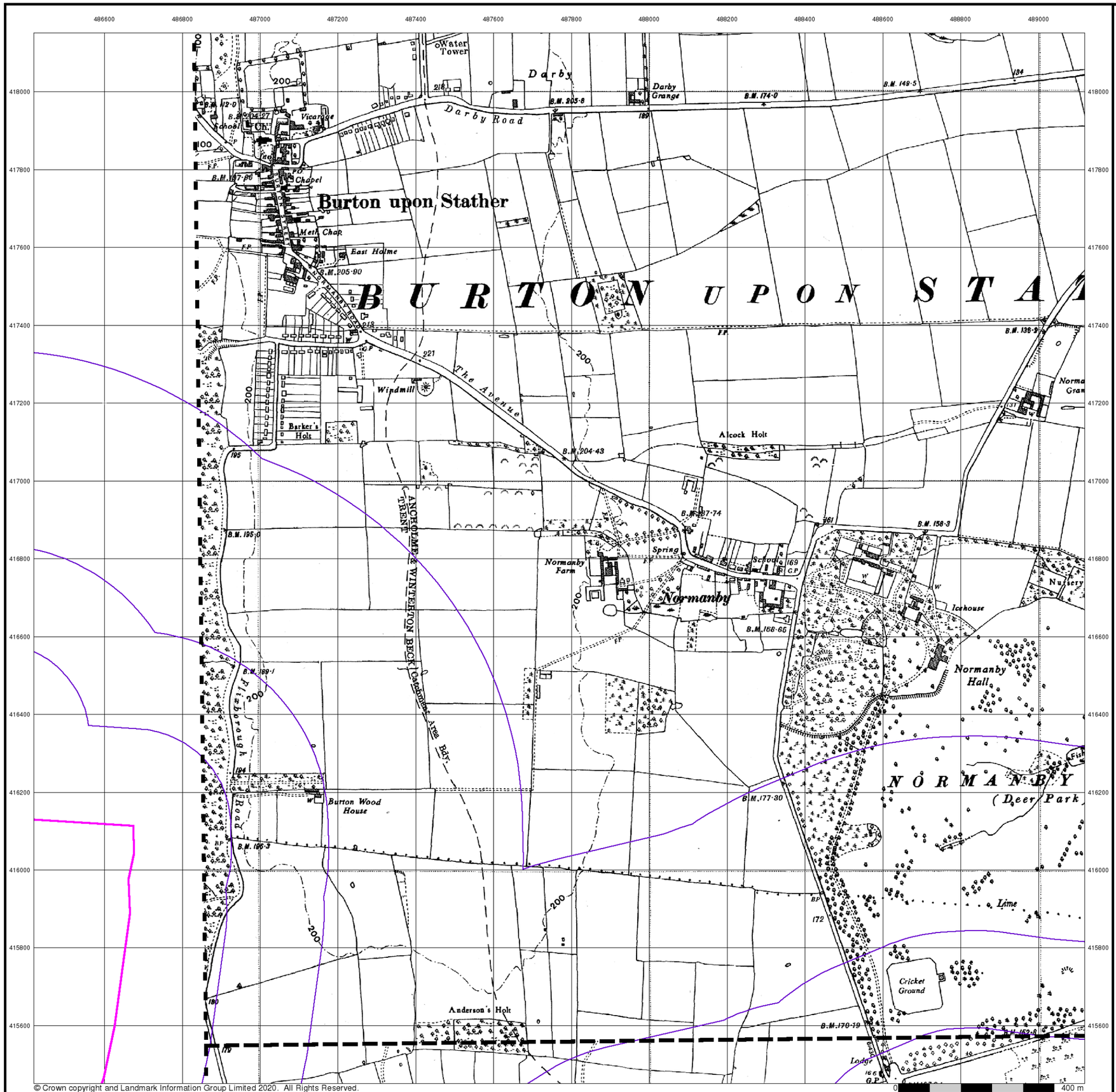


© Crown copyright and Landmark Information Group Limited 2020. All Rights Reserved.

Envirocheck®

LANDMARK INFORMATION GROUP®

## Lincolnshire

## Published 1950

## Source map scale - 1:10,560

The historical maps shown were reproduced from maps predominantly held at the scale adopted for England, Wales and Scotland in the 1840`s. In 1854 the 1:2,500 scale was adopted for mapping urban areas; these maps were used to update the 1:10,560 maps. The published date given therefore is often some years later than the surveyed date. Before 1938, all OS maps were based on the Cassini Projection, with independent surveys of a single county or group of counties, giving rise to significant inaccuracies in outlying areas. In the late 1940`s, a Provisional Edition was produced, which updated the 1:10,560 mapping from a number of sources. The maps appear unfinished - with all military camps and o her strategic sites removed. These maps were initially overprinted with the National Grid. In 1970, the first 1:10,000 maps were produced using the Transverse Mercator Projection. The revision process continued un il recently, with new editions appearing every 10 years or so for urban areas.

## Map Name(s) and Date(s)

010NE
1950
1:10,560

010SE
1950
1:10,560

## Historical Map - Slice J

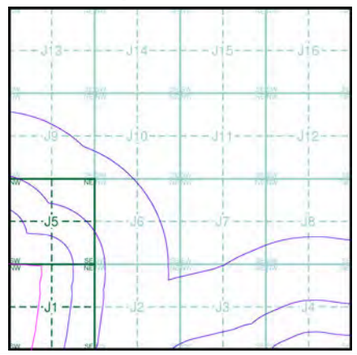


## Order Details

| | |
|---|---|
| Order Number: | 269869084_1_1 |
| Customer Ref: | MAN25291 |
| National Grid Reference: | 487520, 416100 |
| Slice: | J |
| Site Area (Ha): | 598.7 |
| Search Buffer (m): | 1000 |

## Site Details

Site at 487768,412414

Landmark INFORMATION GROUP
Tel: 0844 844 9952
Fax: 0844 844 9951
Web: [redacted]

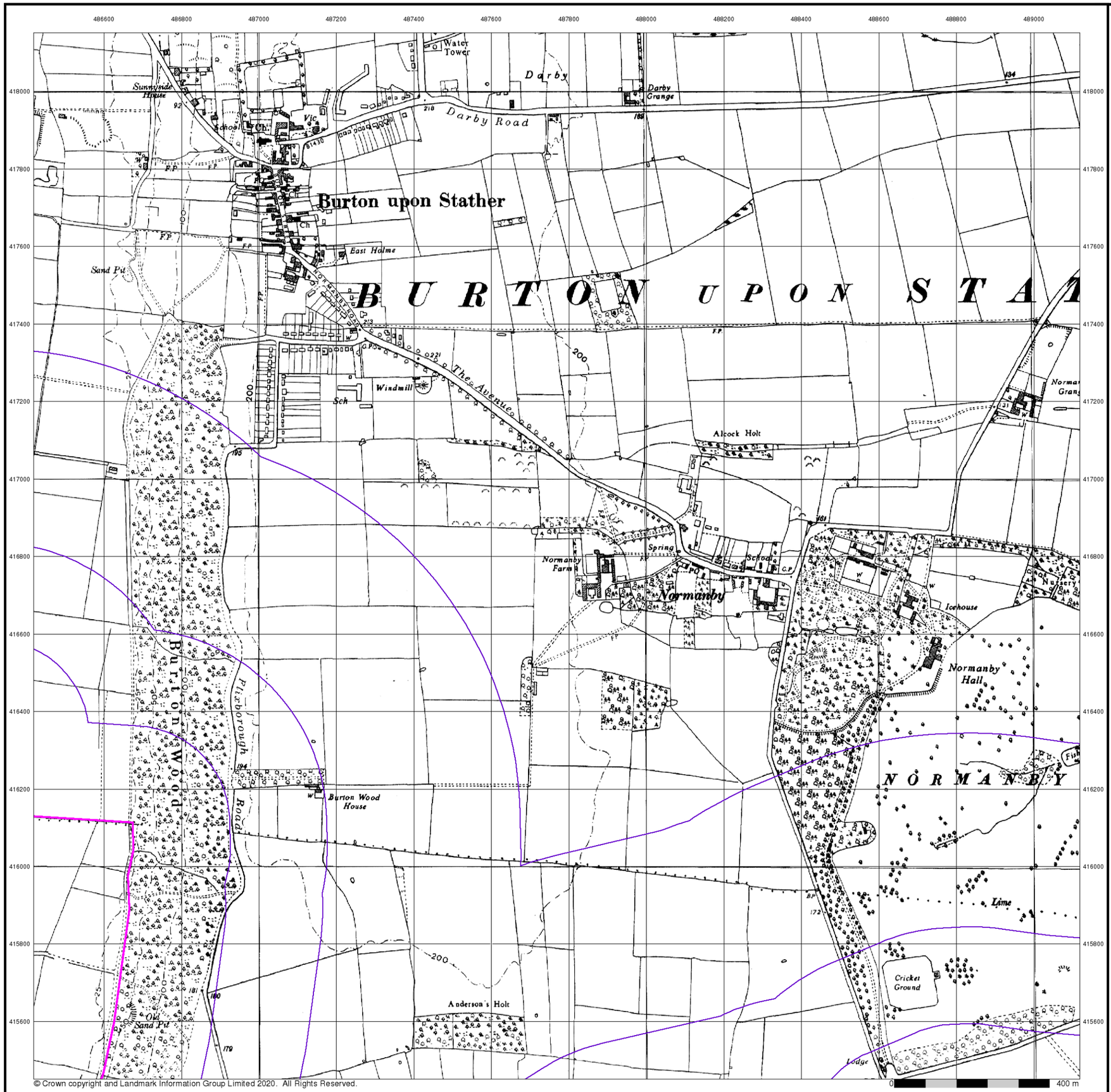


© Crown copyright and Landmark Information Group Limited 2020. All Rights Reserved.

Envirocheck®

LANDMARK INFORMATION GROUP®

## Ordnance Survey Plan

### Published 1956

### Source map scale - 1:10,000

The historical maps shown were reproduced from maps predominantly held at the scale adopted for England, Wales and Scotland in the 1840`s. In 1854 the 1:2,500 scale was adopted for mapping urban areas; these maps were used to update the 1:10,560 maps. The published date given therefore is often some years later than the surveyed date. Before 1938, all OS maps were based on the Cassini Projection, with independent surveys of a single county or group of counties, giving rise to significant inaccuracies in outlying areas. In the late 1940`s, a Provisional Edition was produced, which updated the 1:10,560 mapping from a number of sources. The maps appear unfinished - with all military camps and o her strategic sites removed. These maps were initially overprinted with the National Grid. In 1970, the first 1:10,000 maps were produced using the Transverse Mercator Projection. The revision process continued un il recently, with new editions appearing every 10 years or so for urban areas.

## Map Name(s) and Date(s)

SE81NE
1956
1:10,560

## Historical Map - Slice J

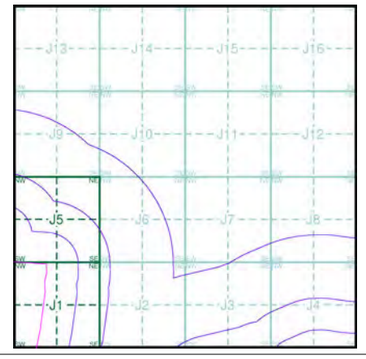


N

## Order Details

| | |
|---|---|
| Order Number: | 269869084_1_1 |
| Customer Ref: | MAN25291 |
| National Grid Reference: | 487520, 416100 |
| Slice: | J |
| Site Area (Ha): | 598.7 |
| Search Buffer (m): | 1000 |

## Site Details

Site at 487768,412414

Landmark INFORMATION GROUP

Tel: 0844 844 9952
Fax: 0844 844 9951
Web: [redacted]

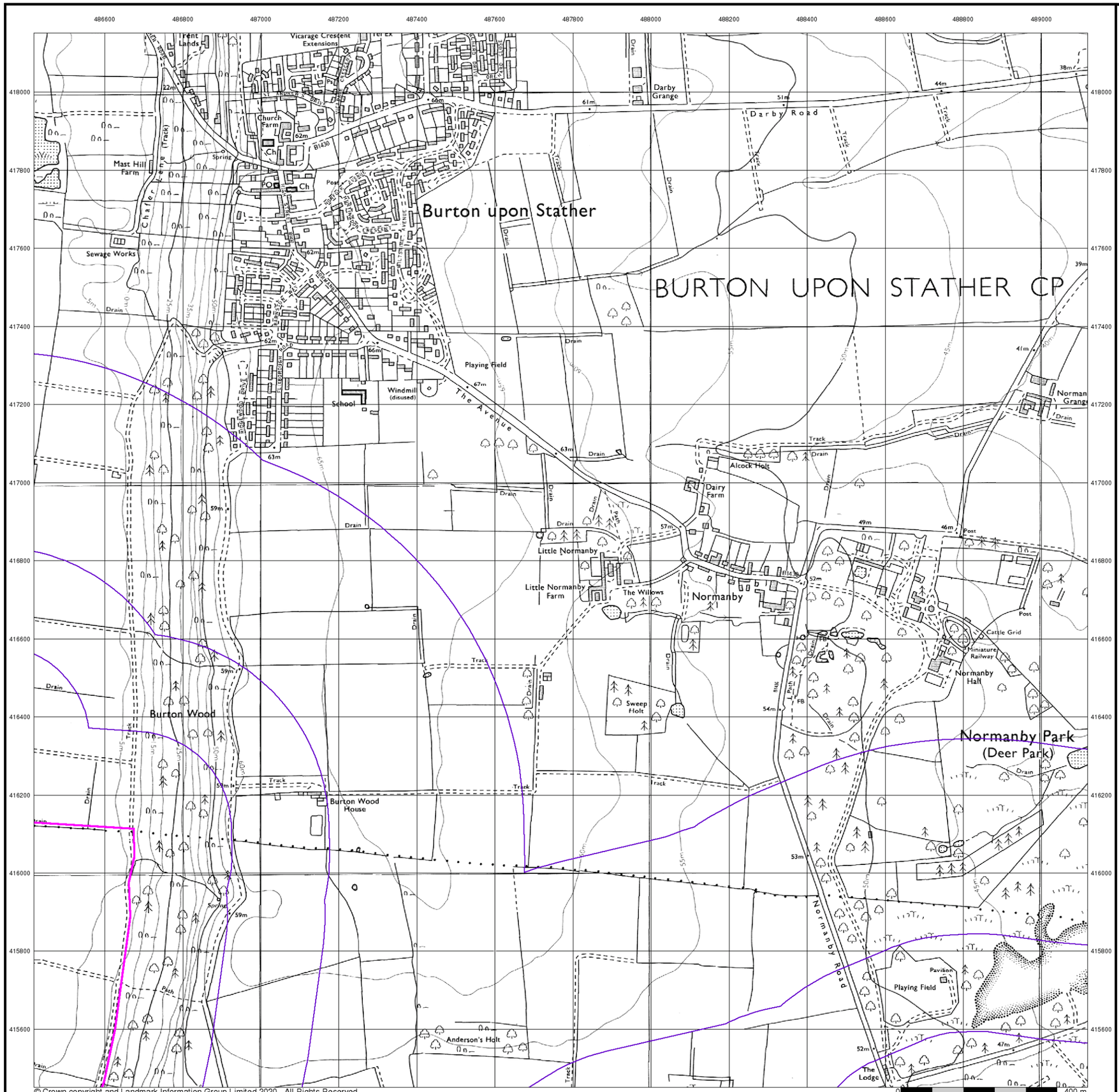


© Crown copyright and Landmark Information Group Limited 2020. All Rights Reserved.

Envirocheck®

LANDMARK INFORMATION GROUP®

## Ordnance Survey Plan

**Published 1979**

**Source map scale - 1:10,000**

The historical maps shown were reproduced from maps predominantly held at the scale adopted for England, Wales and Scotland in the 1840`s. In 1854 the 1:2,500 scale was adopted for mapping urban areas; these maps were used to update the 1:10,560 maps. The published date given therefore is often some years later than the surveyed date. Before 1938, all OS maps were based on the Cassini Projection, with independent surveys of a single county or group of counties, giving rise to significant inaccuracies in outlying areas. In the late 1940`s, a Provisional Edition was produced, which updated the 1:10,560 mapping from a number of sources. The maps appear unfinished - with all military camps and o her strategic sites removed. These maps were initially overprinted with the National Grid. In 1970, the first 1:10,000 maps were produced using the Transverse Mercator Projection. The revision process continued un il recently, with new editions appearing every 10 years or so for urban areas.

## Map Name(s) and Date(s)

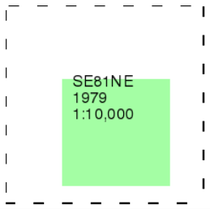


## Historical Map - Slice J

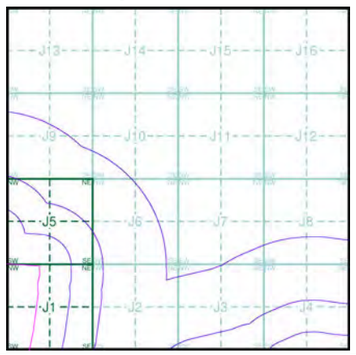


## Order Details

| | |
|---|---|
| Order Number: | 269869084_1_1 |
| Customer Ref: | MAN25291 |
| National Grid Reference: | 487520, 416100 |
| Slice: | J |
| Site Area (Ha): | 598.7 |
| Search Buffer (m): | 1000 |

## Site Details

Site at 487768,412414

Landmark INFORMATION GROUP
Tel: 0844 844 9952
Fax: 0844 844 9951
Web: [redacted]

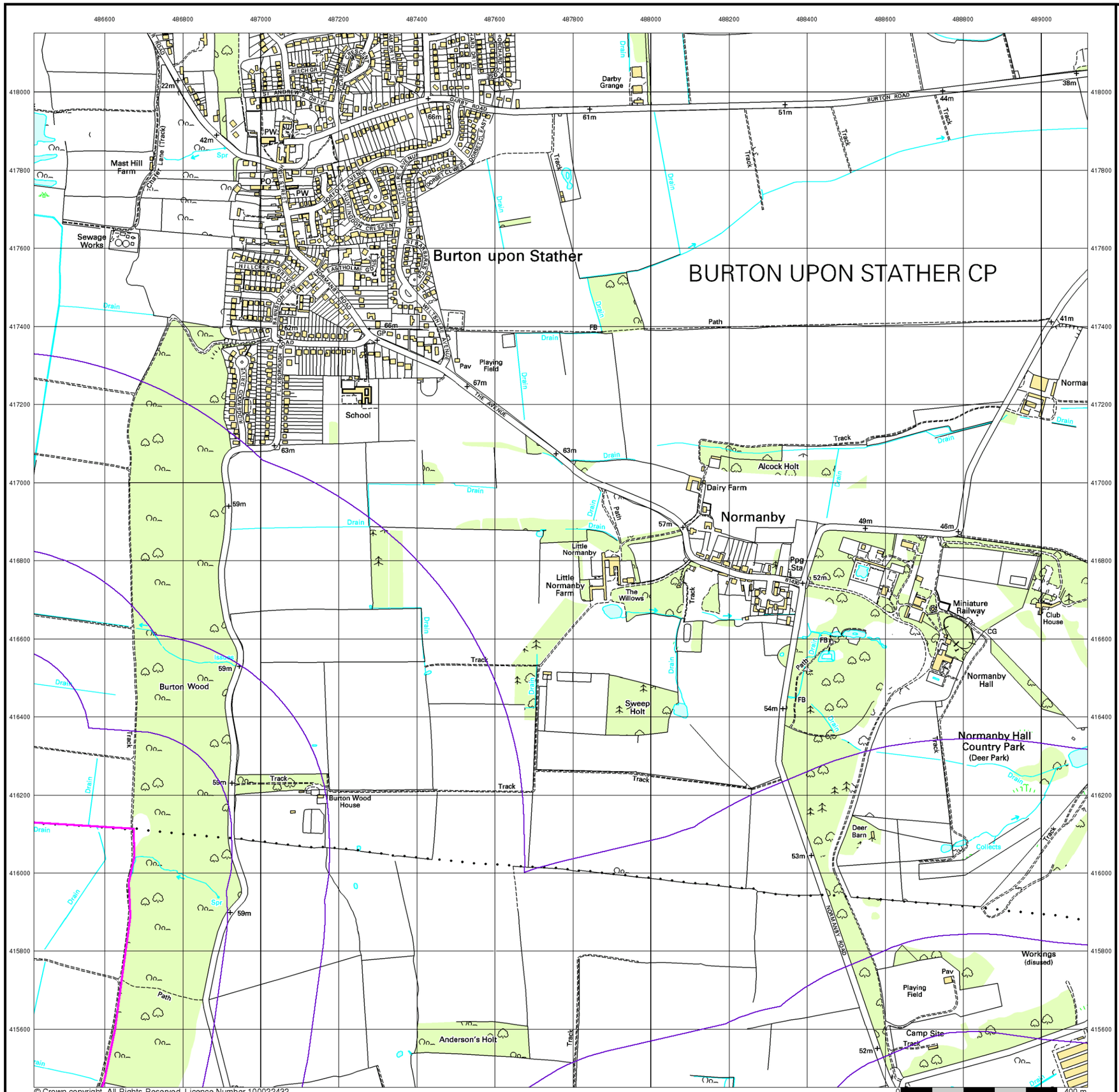


# Envirocheck®

LANDMARK INFORMATION GROUP®

## 10k Raster Mapping

## Published 2000

## Source map scale - 1:10,000

The historical maps shown were produced from the Ordnance Survey`s 1:10,000 colour raster mapping. These maps are derived from Landplan which replaced the old 1:10,000 maps originally published in 1970. The data is highly detailed showing buildings, fences and field boundaries as well as all roads, tracks and paths. Road names are also included together with the relevant road number and classification. Boundary information depiction includes county, unitary authority, district, civil parish and constituency.

## Map Name(s) and Date(s)

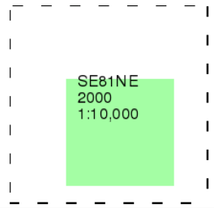


## Historical Map - Slice J

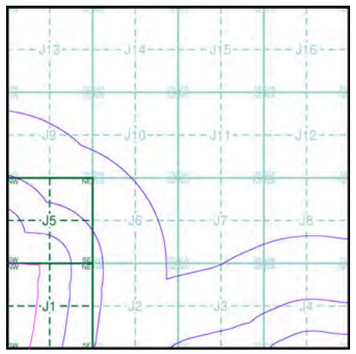


## Order Details

| | |
|---|---|
| Order Number: | 269869084_1_1 |
| Customer Ref: | MAN25291 |
| National Grid Reference: | 487520, 416100 |
| Slice: | J |
| Site Area (Ha): | 598.7 |
| Search Buffer (m): | 1000 |

## Site Details

Site at 487768,412414


Landmark INFORMATION GROUP

Tel: 0844 844 9952
Fax: 0844 844 9951
Web: [redacted]

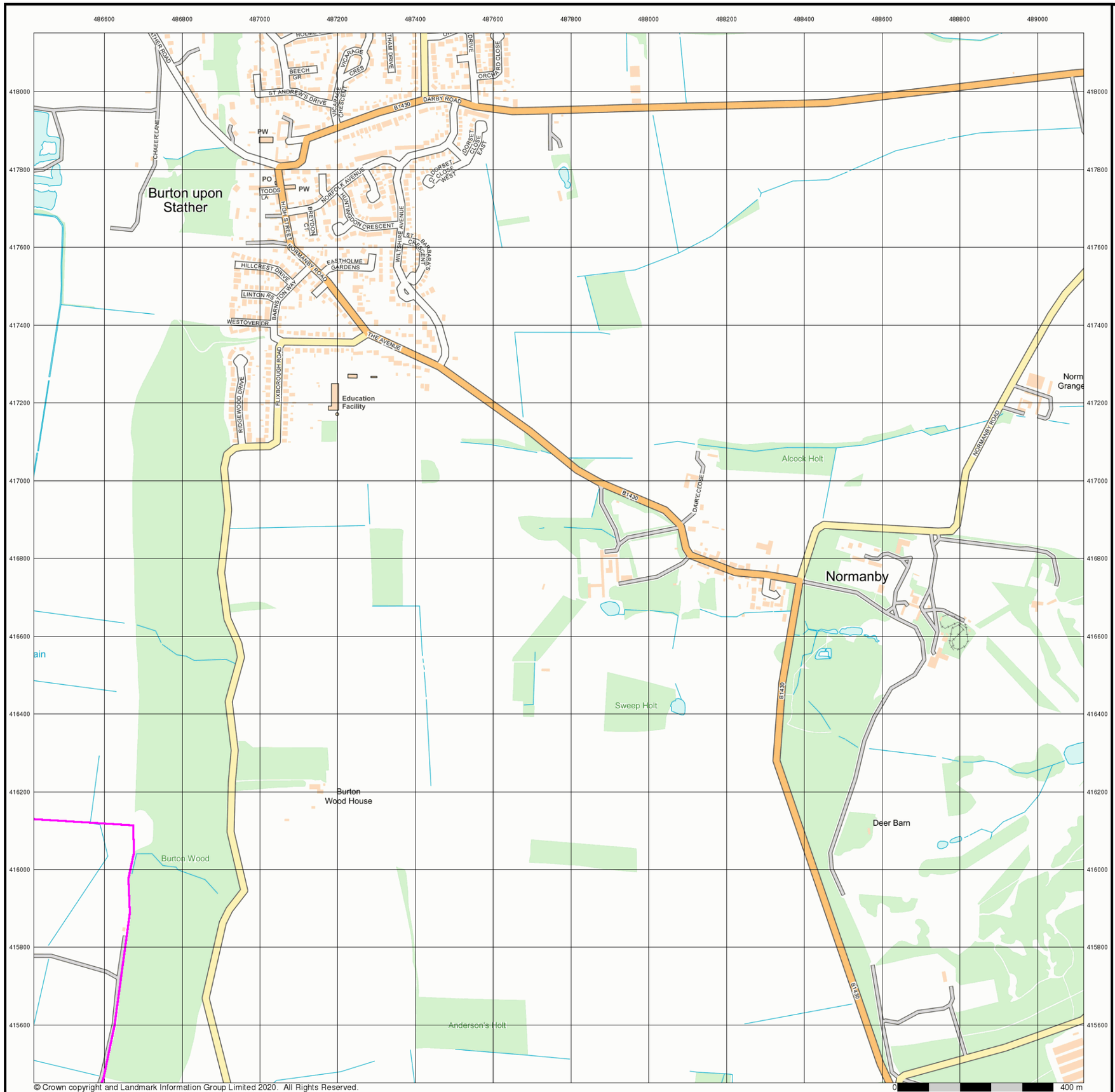


Envirocheck®

LANDMARK INFORMATION GROUP®

## Street View

**Published 2020**

**Source map scale - 1:10,000**

Street View is a street-level map for the whole of Great Britain produced by the Ordnance Survey. These maps are provided at a nominal scale of 1:10,000

## Map Name(s) and Date(s)

## Street View Map - Slice J

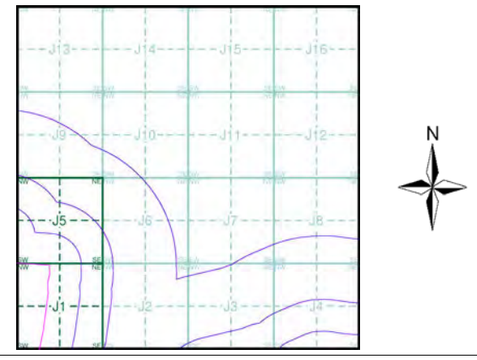


## Order Details

| | |
|---|---|
| Order Number: | 269869084_1_1 |
| Customer Ref: | MAN25291 |
| National Grid Reference: | 487520, 416100 |
| Slice: | J |
| Site Area (Ha): | 598.7 |
| Search Buffer (m): | 1000 |

## Site Details

Site at 487768,412414


Landmark INFORMATION GROUP

Tel: 0844 844 9952
Fax: 0844 844 9951
Web: [redacted]

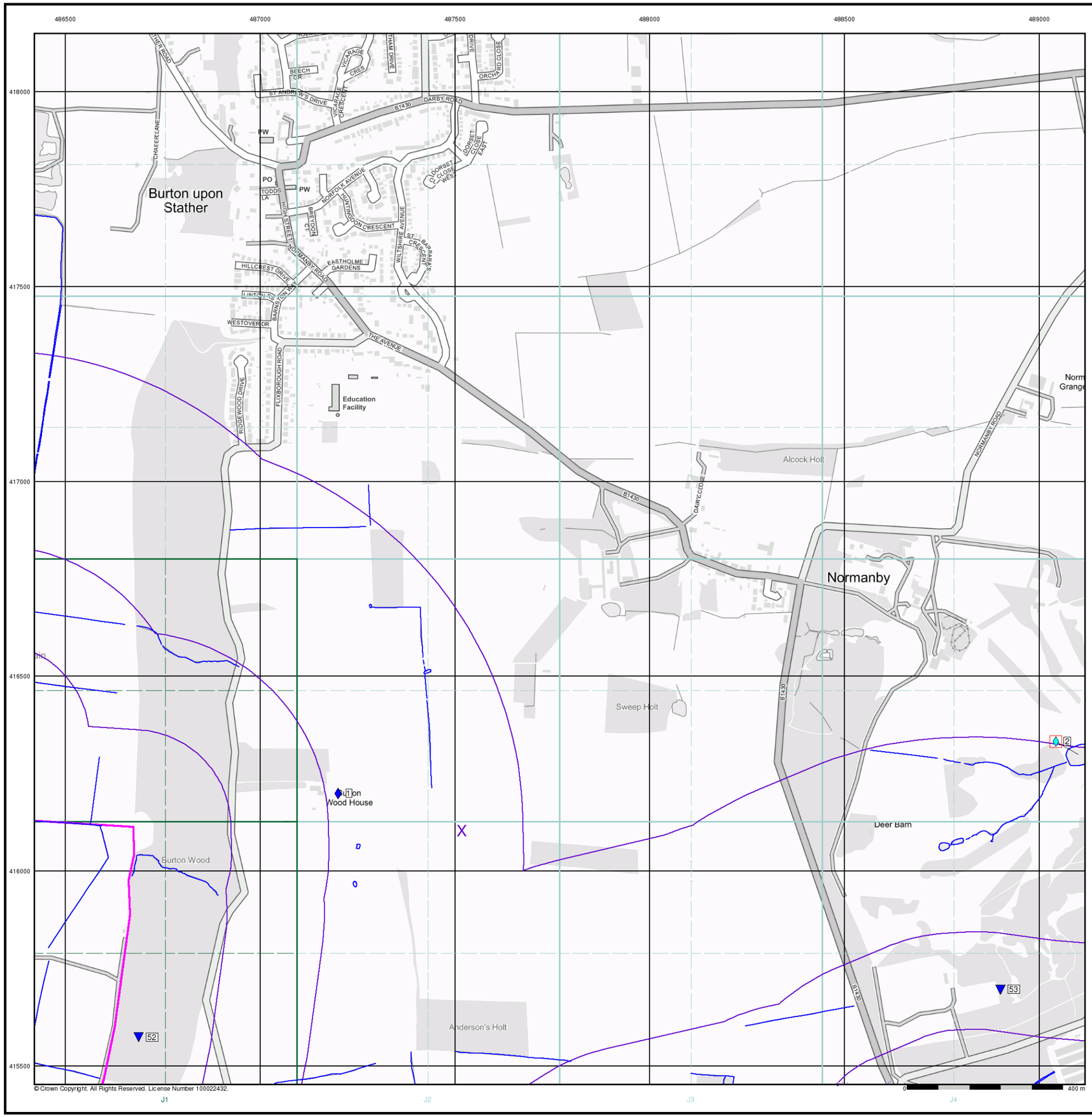


# Envirocheck®

LANDMARK INFORMATION GROUP®

## General

- Specified Site
- Specified Buffer(s)
- Bearing Reference Point
- Map ID
- Several of Type at Location

## Agency and Hydrological

- Contaminated Land Register Entry or Notice (Location)
- Contaminated Land Register Entry or Notice
- Discharge Consent
- Enforcement or Prohibition Notice
- Integrated Pollution Control
- Integrated Pollution Prevention Control
- Local Authority Integrated Pollution Prevention and Control
- Local Authority Pollution Prevention and Control
- Local Authority Pollution Prevention and Control Enforcement
- Pollution Incident to Controlled Waters
- Prosecution Relating to Authorised Processes
- Prosecution Relating to Controlled Waters
- Registered Radioactive Substance
- River Network or Water Feature
- River Quality Sampling Point
- Substantiated Pollution Incident Register
- Water Abstraction
- Water Industry Act Referral

## Geological

- BGS Recorded Mineral Site

## Industrial Land Use

- Contemporary Trade Directory Entry
- Fuel Station Entry

## Waste

- BGS Recorded Landfill Site (Location)
- BGS Recorded Landfill Site
- EA Historic Landfill (Buffered Point)
- EA Historic Landfill (Polygon)
- Integrated Pollution Control Registered Waste Site
- Licensed Waste Management Facility (Landfill Boundary)
- Licensed Waste Management Facility (Location)
- Local Authority Recorded Landfill Site (Location)
- Local Authority Recorded Landfill Site
- Registered Landfill Site
- Registered Landfill Site (Location)
- Registered Landfill Site (Point Buffered to 100m)
- Registered Landfill Site (Point Buffered to 250m)
- Registered Waste Transfer Site (Location)
- Registered Waste Transfer Site
- Registered Waste Treatment or Disposal Site (Location)
- Registered Waste Treatment or Disposal Site

## Hazardous Substances

- COMAH Site
- Explosive Site
- NIHHS Site
- Planning Hazardous Substance Consent
- Planning Hazardous Substance Enforcement

## Site Sensitivity Map - Slice J

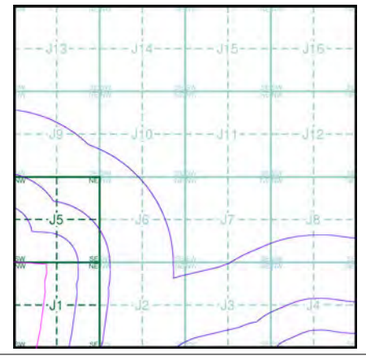


## Order Details

| | |
|---|---|
| Order Number: | 269869084_1_1 |
| Customer Ref: | MAN25291 |
| National Grid Reference: | 487520, 416100 |
| Slice: | J |
| Site Area (Ha): | 598.7 |
| Search Buffer (m): | 1000 |

## Site Details

Site at 487768,412414


Landmark INFORMATION GROUP

Tel: 0844 844 9952
Fax: 0844 844 9951
Web: [redacted]

© Crown Copyright. All Rights Reserved. License Number 100022432.

# Envirocheck®

LANDMARK INFORMATION GROUP®

## Industrial Land Use Map

### General

Specified Site
Specified Buffer(s)
Bearing Reference Point
Slice
Map ID

### Industrial Land Use

Contemporary Trade Directory Entry
Fuel Station Entry
Gas Pipeline
Underground Electrical Cables

## Industrial Land Use Map - Slice J

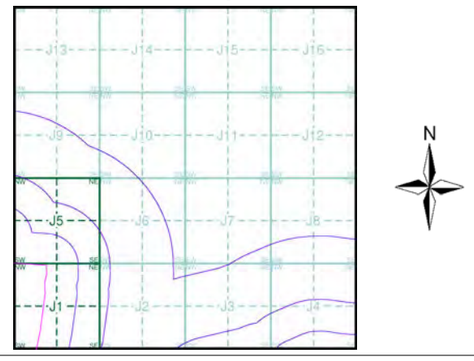


## Order Details

| | |
|---|---|
| Order Number: | 269869084_1_1 |
| Customer Ref: | MAN25291 |
| National Grid Reference: | 487520, 416100 |
| Slice: | J |
| Site Area (Ha): | 598.7 |
| Search Buffer (m): | 1000 |

## Site Details

Site at 487768,412414

Landmark INFORMATION GROUP
Tel: 0844 844 9952
Fax: 0844 844 9951
Web: [redacted]

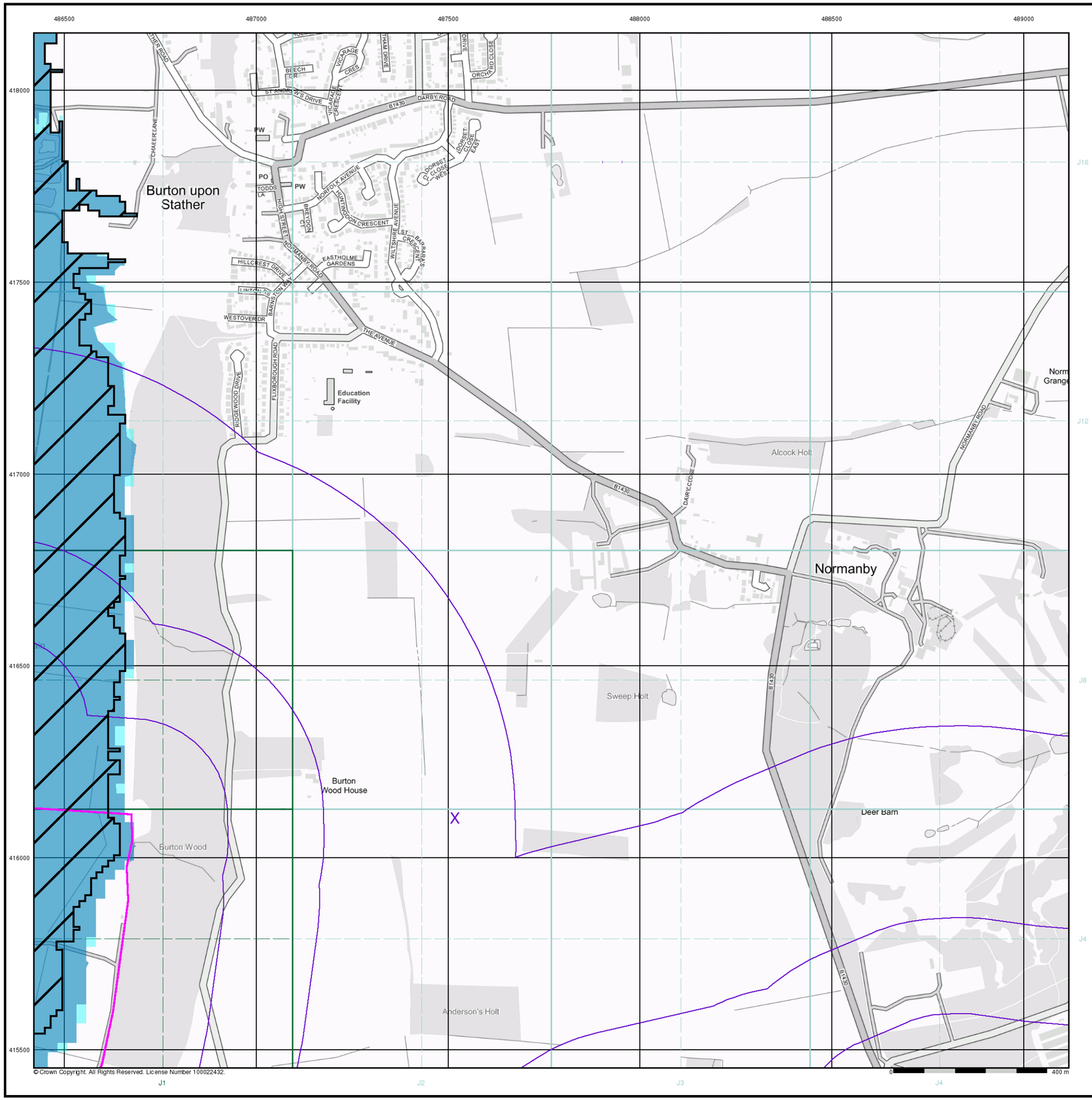

© Crown Copyright. All Rights Reserved. License Number 100022432.

Envirocheck®
LANDMARK INFORMATION GROUP®

## General

- Specified Site
- Specified Buffer(s)
- Bearing Reference Point

## Agency and Hydrological (Flood)

- Extreme Flooding from Rivers or Sea without Defences (Zone 2)
- Flooding from Rivers or Sea without Defences (Zone 3)
- Area Benefiting from Flood Defence
- Flood Water Storage Areas
- Flood Defence

## Flood Map - Slice J

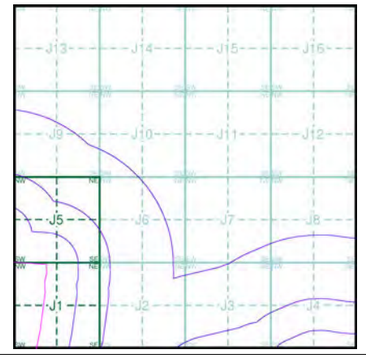


## Order Details

| | |
|---|---|
| Order Number: | 269869084_1_1 |
| Customer Ref: | MAN25291 |
| National Grid Reference: | 487520, 416100 |
| Slice: | J |
| Site Area (Ha): | 598.7 |
| Search Buffer (m): | 1000 |

## Site Details

Site at 487768,412414

Landmark INFORMATION GROUP
Tel: 0844 844 9952
Fax: 0844 844 9951
Web: [redacted]

© Crown Copyright. All Rights Reserved. License Number 100022432.

Envirocheck®
LANDMARK INFORMATION GROUP®

## General

- Specified Site
- Specified Buffer(s)
- Bearing Reference Point
- Map ID
- Several of Type at Location

## Agency and Hydrological (Boreholes)

- BGS Borehole Depth 0 - 10m
- BGS Borehole Depth 10 - 30m
- BGS Borehole Depth 30m +
- Confidential
- Other

For Borehole information please refer to the Borehole .csv file which accompanied this slice.

A copy of the BGS Borehole Ordering Form is available to download from the Support section of www.envirocheck.co.uk.

## Borehole Map - Slice J

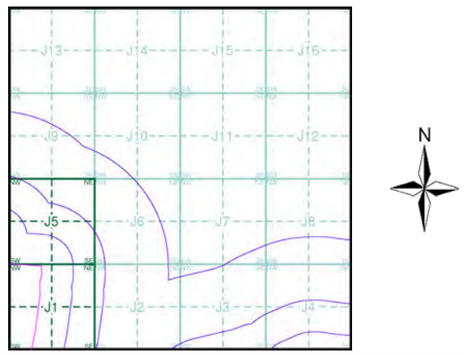


## Order Details

| | |
|---|---|
| Order Number: | 269869084_1_1 |
| Customer Ref: | MAN25291 |
| National Grid Reference: | 487520, 416100 |
| Slice: | J |
| Site Area (Ha): | 598.7 |
| Search Buffer (m): | 1000 |

## Site Details

Site at 487768,412414

Landmark INFORMATION GROUP
Tel: 0844 844 9952
Fax: 0844 844 9951
Web: [redacted]

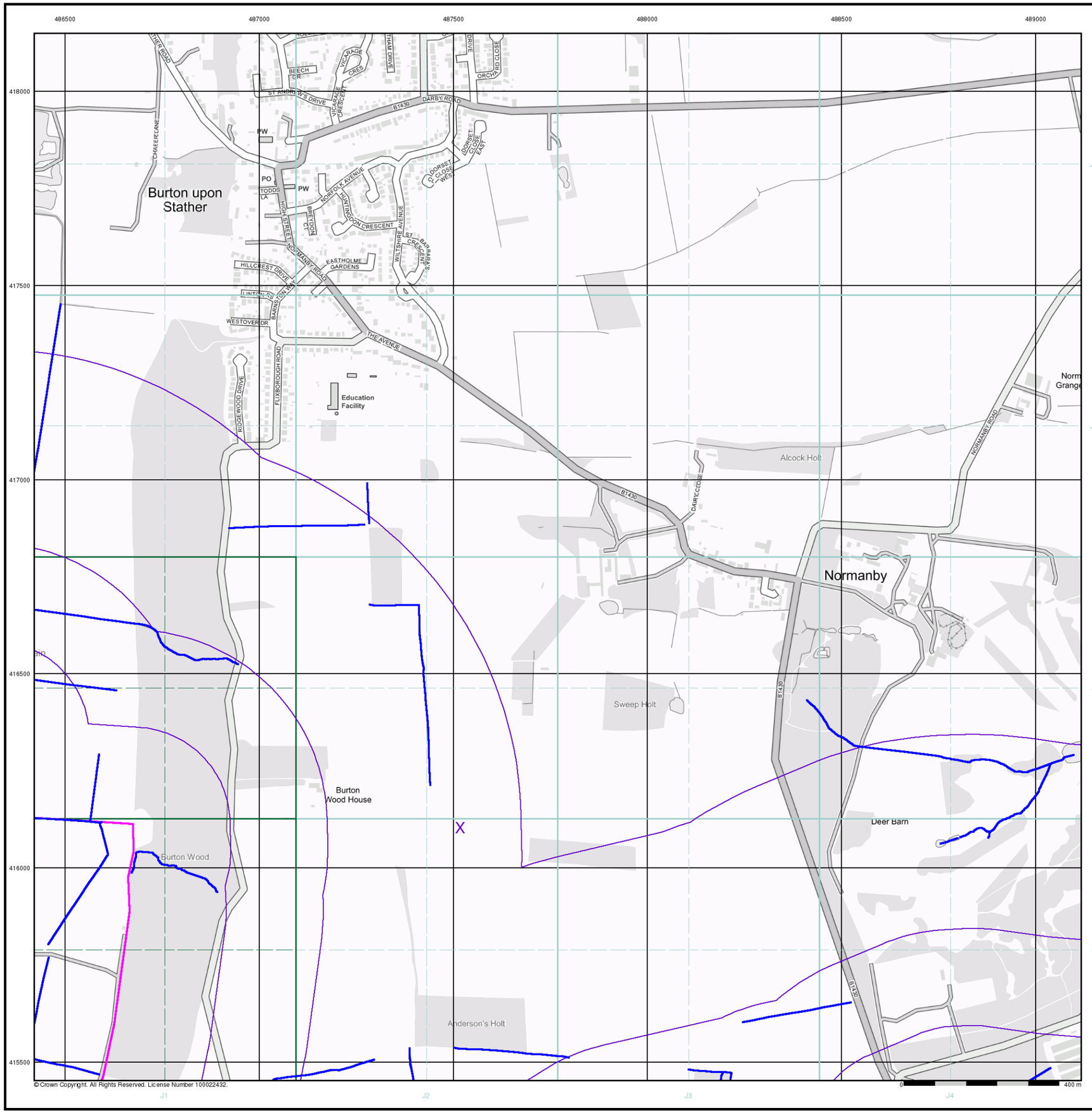

© Crown Copyright. All Rights Reserved. License Number 100022432.

Envirocheck®
LANDMARK INFORMATION GROUP®

## General

- Specified Site
- Specified Buffer(s)
- Bearing Reference Point

## OS Water Network Data

- Canal
- Reservoir
- Foreshore
- Marsh
- Tidal River
- Inland River
- Drain
- Other
- Lake
- Transfer
- Lock Or Flight Of Locks
- Sea

## OS Water Network Map - Slice J

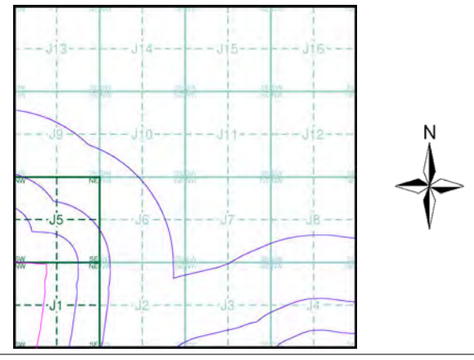


## Order Details

| | |
|---|---|
| Order Number: | 269869084_1_1 |
| Customer Ref: | MAN25291 |
| National Grid Reference: | 487520, 416100 |
| Slice: | J |
| Site Area (Ha): | 598.7 |
| Search Buffer (m): | 1000 |

## Site Details

Site at 487768,412414

Landmark INFORMATION GROUP
Tel: 0844 844 9952
Fax: 0844 844 9951
Web: [redacted]

# Historical Mapping Legends

## Ordnance Survey County Series and Ordnance Survey Plan 1:2,500

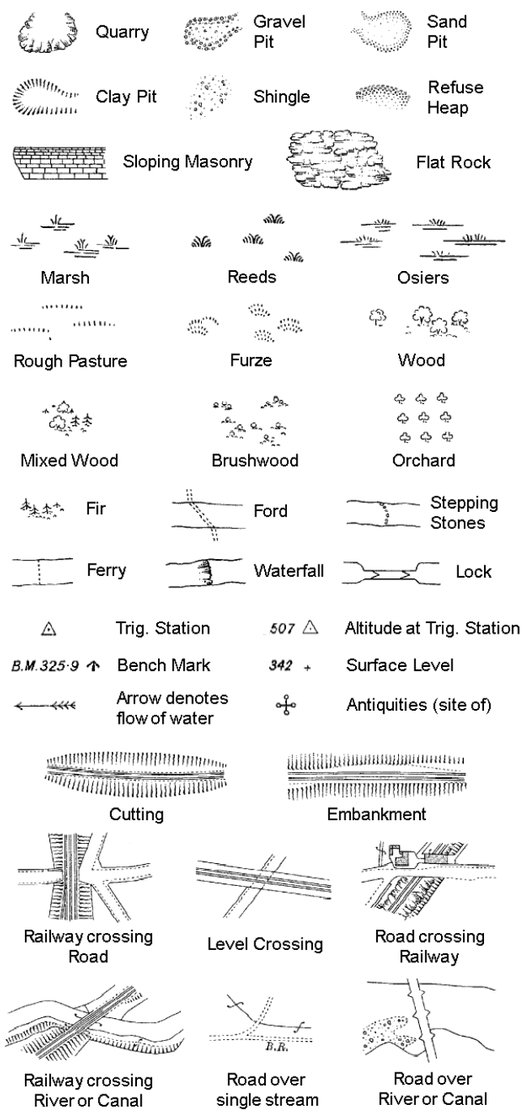


| | | | |
|---|---|---|---|
| B P B S | Boundary Post or Stone | P.C.B | Police Call Box |
| B.R. | Bridle Road | P | Pump |
| E.P | Electricity Pylon | S.P | Signal Post |
| F.B. | Foot Bridge | St. | Sluice |
| F.P. | Foot Path | Sp. | Spring |
| G.P | Guide Post or Board | T.C.B | Telephone Call Box |
| M.S | Mile Stone | Tr. | Trough |
| M.P M.R | Mooring Post or Ring | W | Well |

## Ordnance Survey Plan, Additional SIMs and Supply of Unpublished Survey Information 1:2,500 and 1:1,250

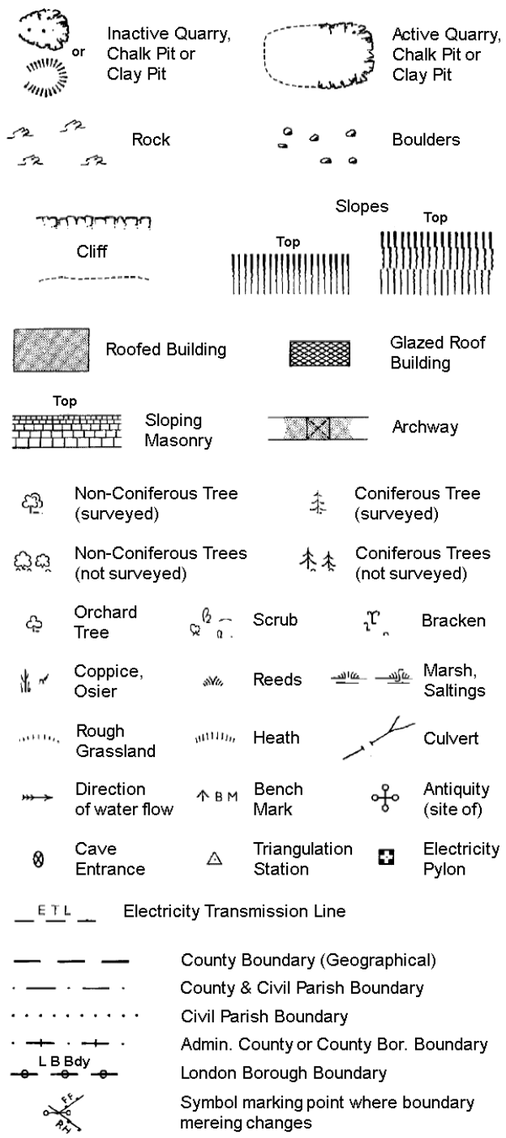


| | | | |
|---|---|---|---|
| BH | Beer House | P | Pillar, Pole or Post |
| BP, BS | Boundary Post or Stone | PO | Post Office |
| Cn, C | Capstan, Crane | PC | Public Convenience |
| Chy | Chimney | PH | Public House |
| D Fn | Drinking Fountain | Pp | Pump |
| El P | Electricity Pillar or Post | SB, S Br | Signal Box or Bridge |
| FAP | Fire Alarm Pillar | SP, SL | Signal Post or Light |
| FB | Foot Bridge | Spr | Spring |
| GP | Guide Post | Tk | Tank or Track |
| H | Hydrant or Hydraulic | TCB | Telephone Call Box |
| LC | Level Crossing | TCP | Telephone Call Post |
| MH | Manhole | Tr | Trough |
| MP | Mile Post or Mooring Post | Wr Pt, Wr T | Water Point, Water Tap |
| MS | Mile Stone | W | Well |
| NTL | Normal Tidal Limit | Wd Pp | Wind Pump |

## Large-Scale National Grid Data 1:2,500 and 1:1,250

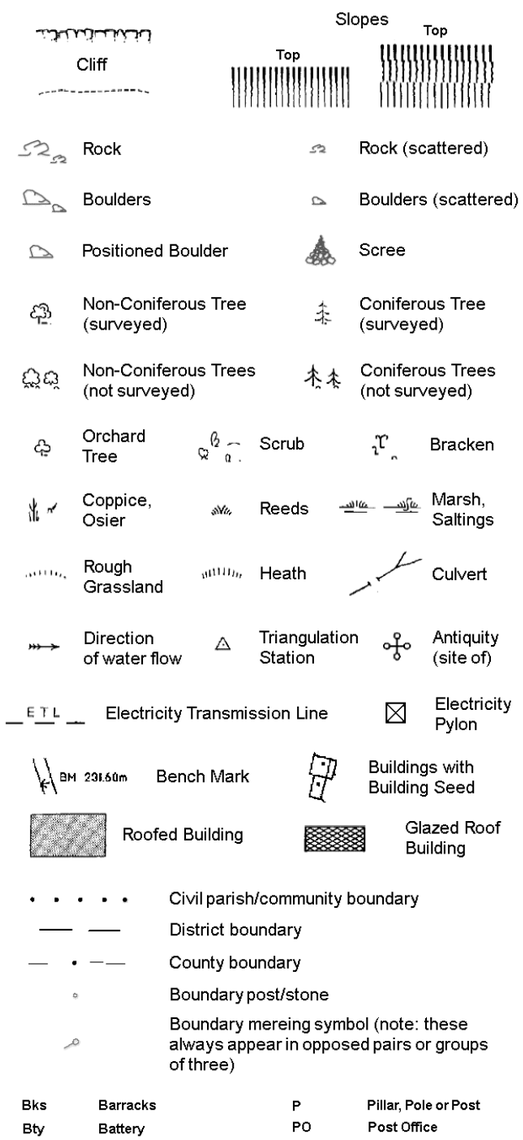


| | | | |
|---|---|---|---|
| Bks | Barracks | P | Pillar, Pole or Post |
| Bty | Battery | PO | Post Office |
| Cemy | Cemetery | PC | Public Convenience |
| Chy | Chimney | Pp | Pump |
| Cis | Cistern | Ppg Sta | Pumping Station |
| Dismtd Rly | Dismantled Railway | PW | Place of Worship |
| El Gen Sta | Electricity Generating Station | Sewage Ppg Sta | Sewage Pumping Station |
| El P | Electricity Pole, Pillar | SB, S Br | Signal Box or Bridge |
| El Sub Sta | Electricity Sub Station | SP, SL | Signal Post or Light |
| FB | Filter Bed | Spr | Spring |
| Fn / D Fn | Fountain / Drinking Ftn. | Tk | Tank or Track |
| Gas Gov | Gas Valve Compound | Tr | Trough |
| GVC | Gas Governer | Wd Pp | Wind Pump |
| GP | Guide Post | Wr Pt, Wr T | Water Point, Water Tap |
| MH | Manhole | Wks | Works (building or area) |
| MP, MS | Mile Post or Mile Stone | W | Well |

Envirocheck®
LANDMARK INFORMATION GROUP®

## Historical Mapping & Photography included:

| Mapping Type | Scale | Date | Pg |
|---|---|---|---|
| Lincolnshire | 1:2,500 | 1886 | 2 |
| Lincolnshire | 1:2,500 | 1907 | 3 |
| Ordnance Survey Plan | 1:2,500 | 1976 | 4 |
| Large-Scale National Grid Data | 1:2,500 | 1994 | 5 |
| Large-Scale National Grid Data | 1:2,500 | 1996 | 6 |

## Historical Map - Segment J1

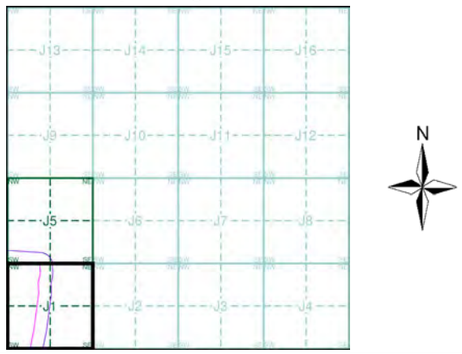


## Order Details

| | |
|---|---|
| Order Number: | 269869084_1_1 |
| Customer Ref: | MAN25291 |
| National Grid Reference: | 487520, 416100 |
| Slice: | J |
| Site Area (Ha): | 598.7 |
| Search Buffer (m): | 100 |

## Site Details

Site at 487768,412414


Landmark INFORMATION GROUP
Tel: 0844 844 9952
Fax: 0844 844 9951
Web: [redacted]

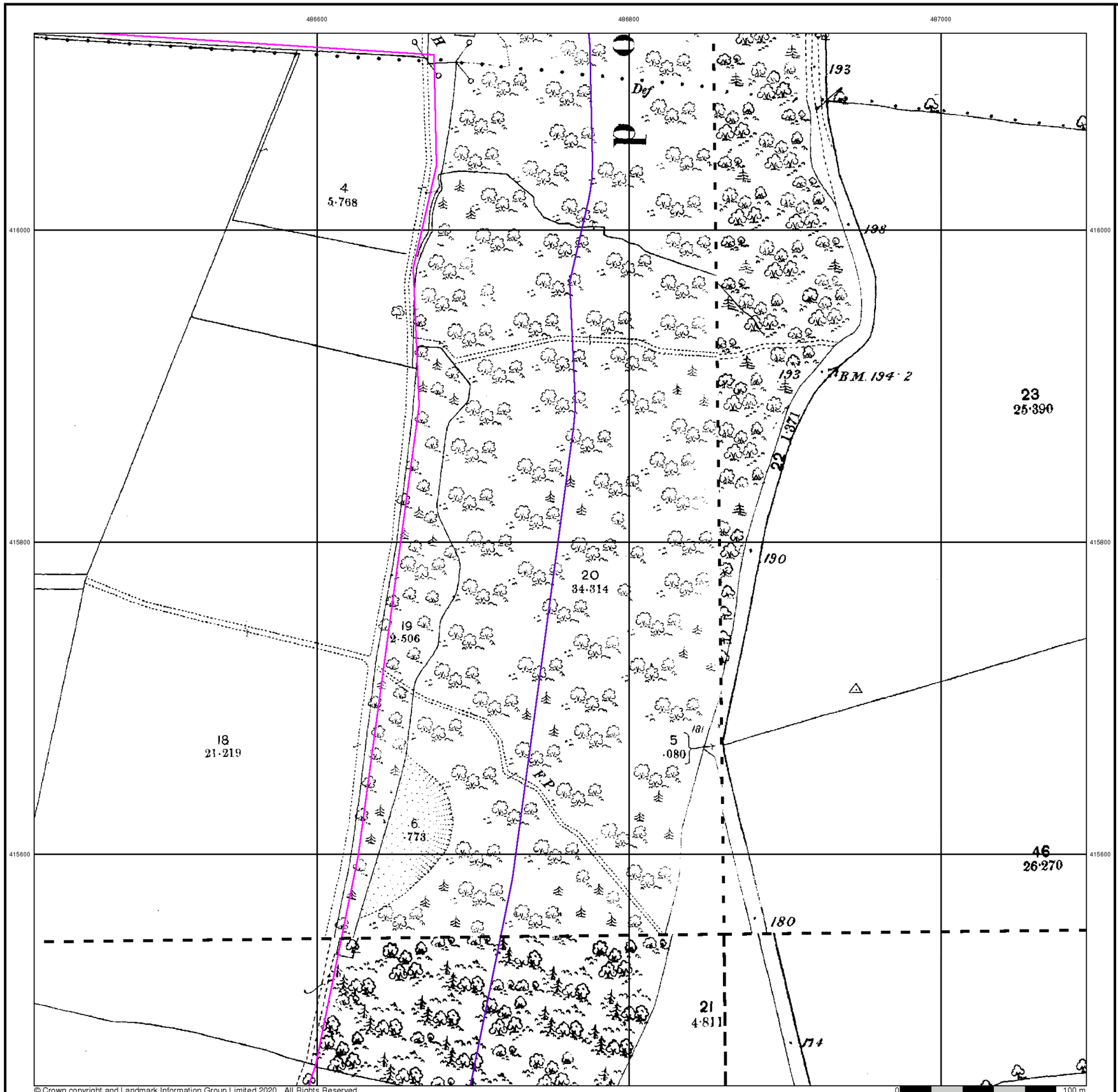


© Crown copyright and Landmark Information Group Limited 2020. All Rights Reserved.

Envirocheck®

LANDMARK INFORMATION GROUP®

## Lincolnshire

## Published 1886

## Source map scale - 1:2,500

The historical maps shown were reproduced from maps predominantly held at the scale adopted for England, Wales and Scotland in the 1840`s. In 1854 the 1:2,500 scale was adopted for mapping urban areas and by 1896 it covered the whole of what were considered to be the cul ivated parts of Great Britain. The published date given below is often some years later than the surveyed date. Before 1938, all OS maps were based on the Cassini Projection, wi h independent surveys of a single county or group of counties, giving rise to significant inaccuracies in outlying areas.

## Map Name(s) and Date(s)

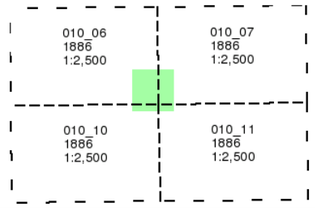


## Historical Map - Segment J1

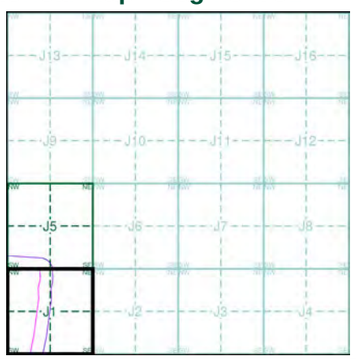


## Order Details

| | |
|---|---|
| Order Number: | 269869084_1_1 |
| Customer Ref: | MAN25291 |
| National Grid Reference: | 487520, 416100 |
| Slice: | J |
| Site Area (Ha): | 598.7 |
| Search Buffer (m): | 100 |

## Site Details

Site at 487768,412414

Landmark INFORMATION GROUP
Tel: 0844 844 9952
Fax: 0844 844 9951
Web: [redacted]

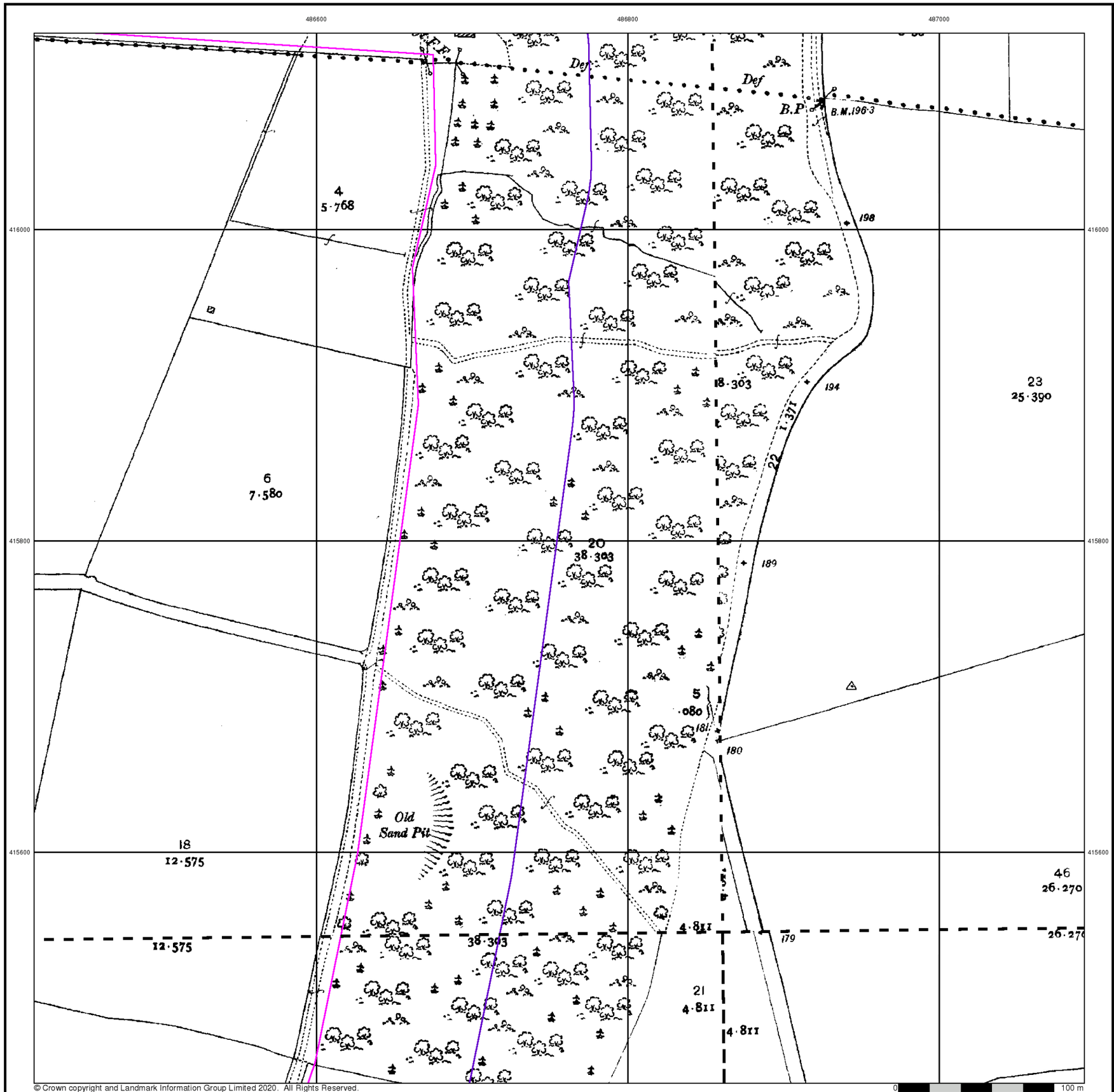

© Crown copyright and Landmark Information Group Limited 2020. All Rights Reserved.

Envirocheck®

LANDMARK INFORMATION GROUP®

## Lincolnshire

## Published 1907

## Source map scale - 1:2,500

The historical maps shown were reproduced from maps predominantly held at the scale adopted for England, Wales and Scotland in the 1840`s. In 1854 the 1:2,500 scale was adopted for mapping urban areas and by 1896 it covered the whole of what were considered to be the cul ivated parts of Great Britain. The published date given below is often some years later than the surveyed date. Before 1938, all OS maps were based on the Cassini Projection, wi h independent surveys of a single county or group of counties, giving rise to significant inaccuracies in outlying areas.

## Map Name(s) and Date(s)

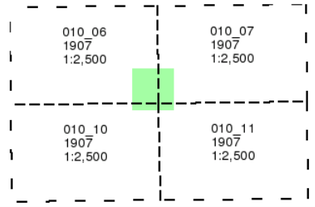


## Historical Map - Segment J1

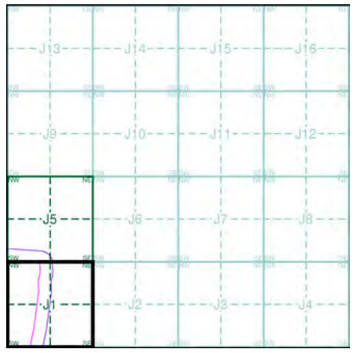


## Order Details

| | |
|---|---|
| Order Number: | 269869084_1_1 |
| Customer Ref: | MAN25291 |
| National Grid Reference: | 487520, 416100 |
| Slice: | J |
| Site Area (Ha): | 598.7 |
| Search Buffer (m): | 100 |

## Site Details

Site at 487768,412414

Landmark INFORMATION GROUP
Tel: 0844 844 9952
Fax: 0844 844 9951
Web: [redacted]

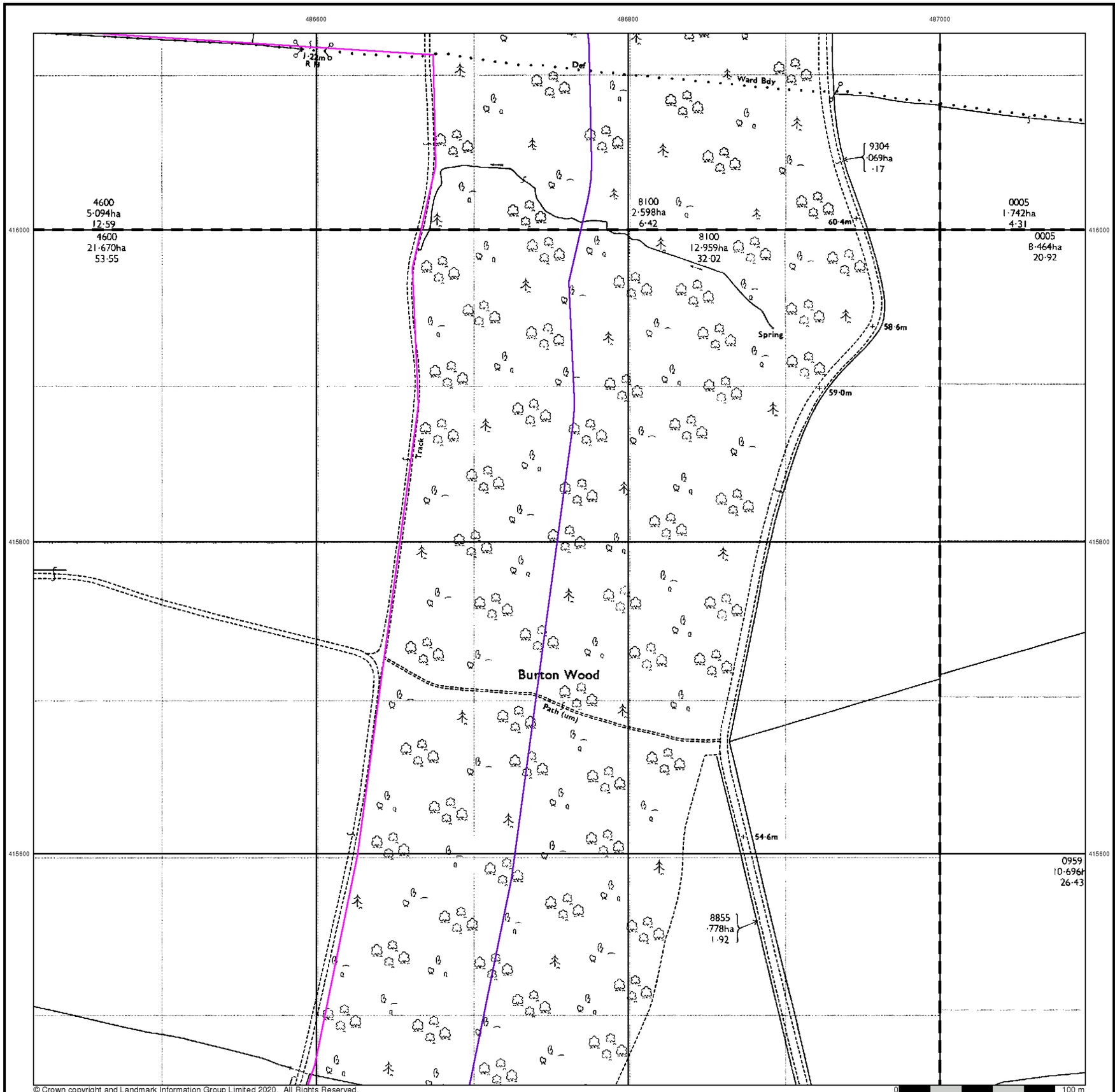

© Crown copyright and Landmark Information Group Limited 2020. All Rights Reserved.

Envirocheck®
LANDMARK INFORMATION GROUP®

## Ordnance Survey Plan

**Published 1976**

**Source map scale - 1:2,500**

The historical maps shown were reproduced from maps predominantly held at the scale adopted for England, Wales and Scotland in the 1840`s. In 1854 the 1:2,500 scale was adopted for mapping urban areas and by 1896 it covered the whole of what were considered to be the cul ivated parts of Great Britain. The published date given below is often some years later than the surveyed date. Before 1938, all OS maps were based on the Cassini Projection, wi h independent surveys of a single county or group of counties, giving rise to significant inaccuracies in outlying areas.

## Map Name(s) and Date(s)

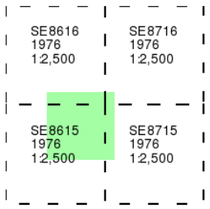


## Historical Map - Segment J1

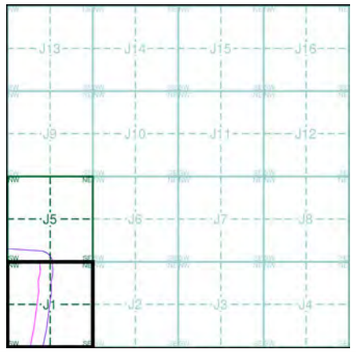


## Order Details

| | |
|---|---|
| Order Number: | 269869084_1_1 |
| Customer Ref: | MAN25291 |
| National Grid Reference: | 487520, 416100 |
| Slice: | J |
| Site Area (Ha): | 598.7 |
| Search Buffer (m): | 100 |

## Site Details

Site at 487768,412414

Landmark INFORMATION GROUP
Tel: 0844 844 9952
Fax: 0844 844 9951
Web: [redacted]

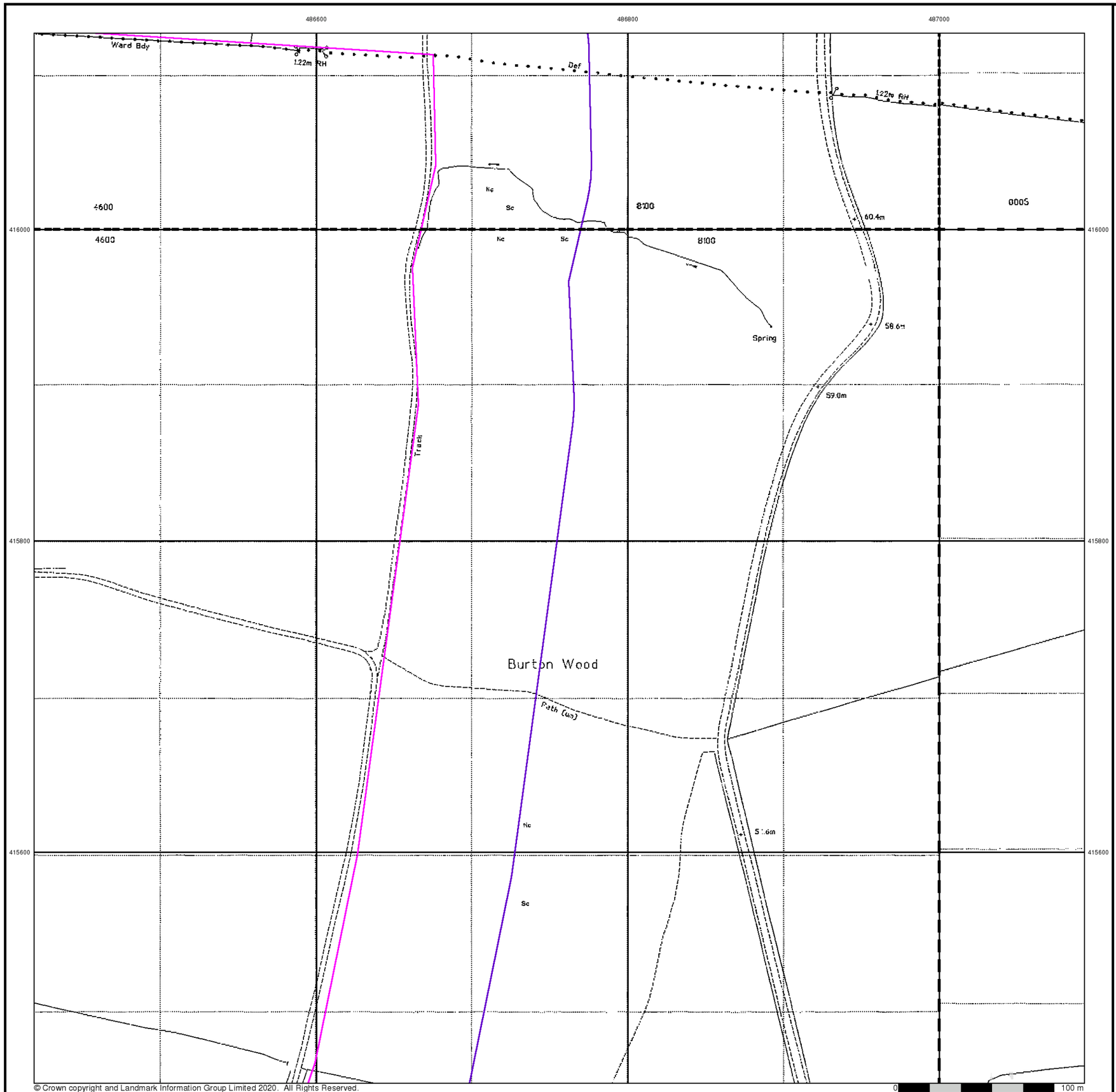

© Crown copyright and Landmark Information Group Limited 2020. All Rights Reserved.

Envirocheck®
LANDMARK INFORMATION GROUP®

## Large-Scale National Grid Data

**Published 1994**

**Source map scale - 1:2,500**

'Large Scale Na ional Grid Data' superseded S M cards (Ordnance Survey's 'Survey of Information on Microfilm') in 1992, and continued to be produced until 1999. These maps were the fore-runners of digital mapping and so provide detailed information on houses and roads, but tend to show less topographic features such as vegetation. These maps were produced at both 1:2,500 and 1:1,250 scales.

## Map Name(s) and Date(s)

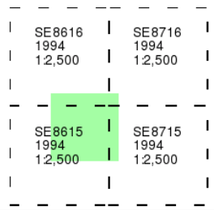


## Historical Map - Segment J1

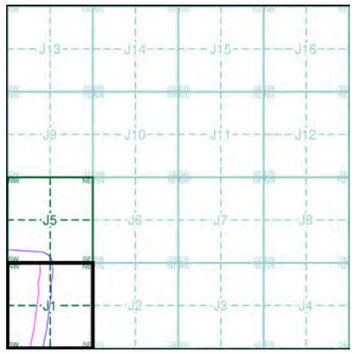


## Order Details

| | |
|---|---|
| Order Number: | 269869084_1_1 |
| Customer Ref: | MAN25291 |
| National Grid Reference: | 487520, 416100 |
| Slice: | J |
| Site Area (Ha): | 598.7 |
| Search Buffer (m): | 100 |

## Site Details

Site at 487768,412414

Landmark INFORMATION GROUP
Tel: 0844 844 9952
Fax: 0844 844 9951
Web: [redacted]

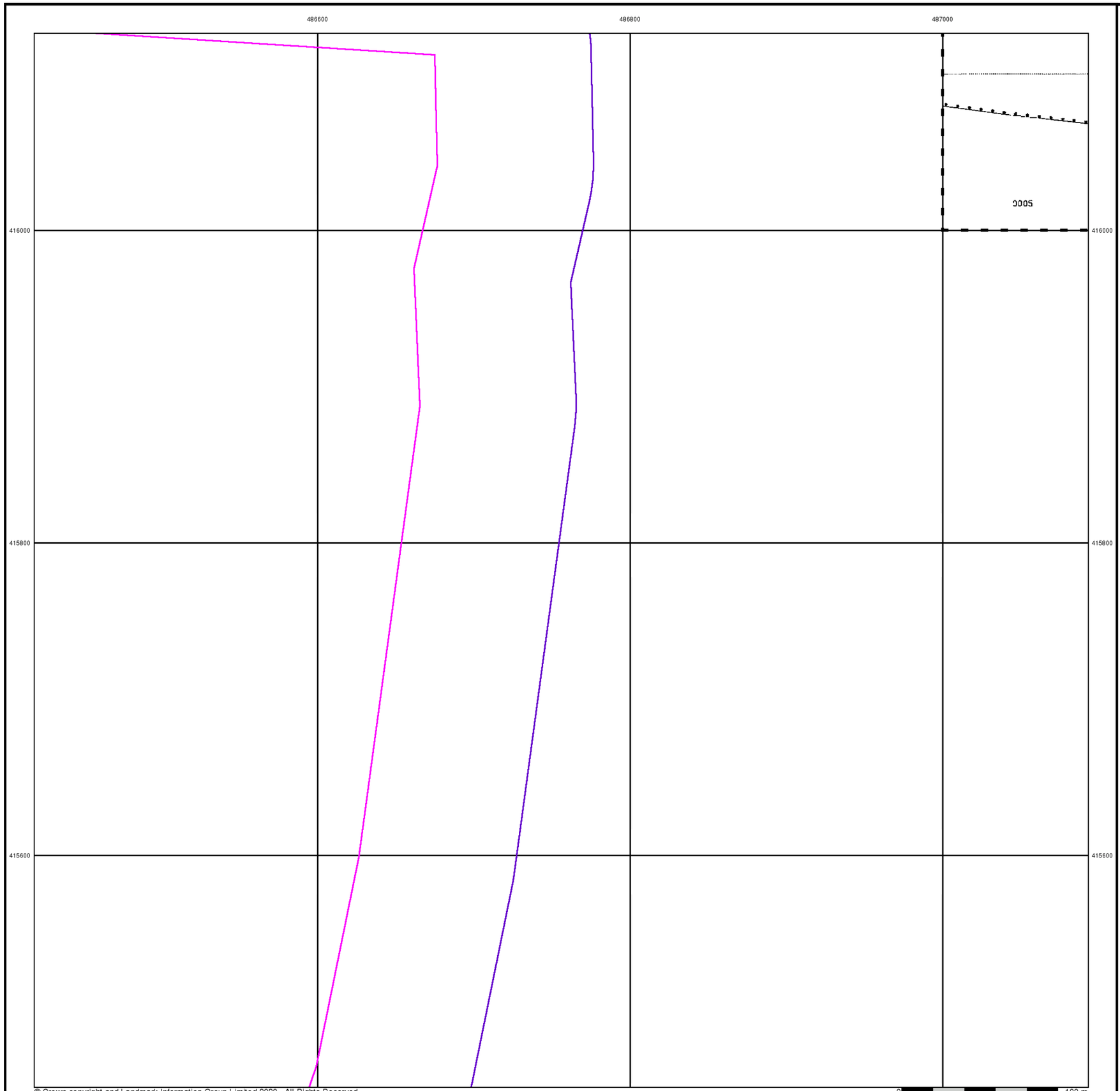


© Crown copyright and Landmark Information Group Limited 2020. All Rights Reserved.

Envirocheck®
LANDMARK INFORMATION GROUP®

## Large-Scale National Grid Data

**Published 1996**

**Source map scale - 1:2,500**

'Large Scale Na ional Grid Data' superseded S M cards (Ordnance Survey's 'Survey of Information on Microfilm') in 1992, and continued to be produced until 1999. These maps were the fore-runners of digital mapping and so provide detailed information on houses and roads, but tend to show less topographic features such as vegetation. These maps were produced at both 1:2,500 and 1:1,250 scales.

## Map Name(s) and Date(s)

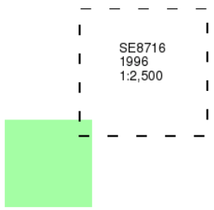


## Historical Map - Segment J1

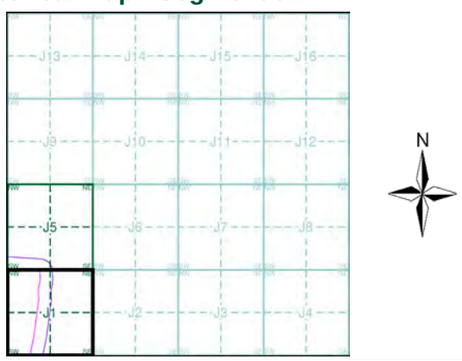


## Order Details

| | |
|---|---|
| Order Number: | 269869084_1_1 |
| Customer Ref: | MAN25291 |
| National Grid Reference: | 487520, 416100 |
| Slice: | J |
| Site Area (Ha): | 598.7 |
| Search Buffer (m): | 100 |

## Site Details

Site at 487768,412414

Landmark INFORMATION GROUP
Tel: 0844 844 9952
Fax: 0844 844 9951
Web: [redacted]

# Historical Mapping Legends

## Ordnance Survey County Series and Ordnance Survey Plan 1:2,500

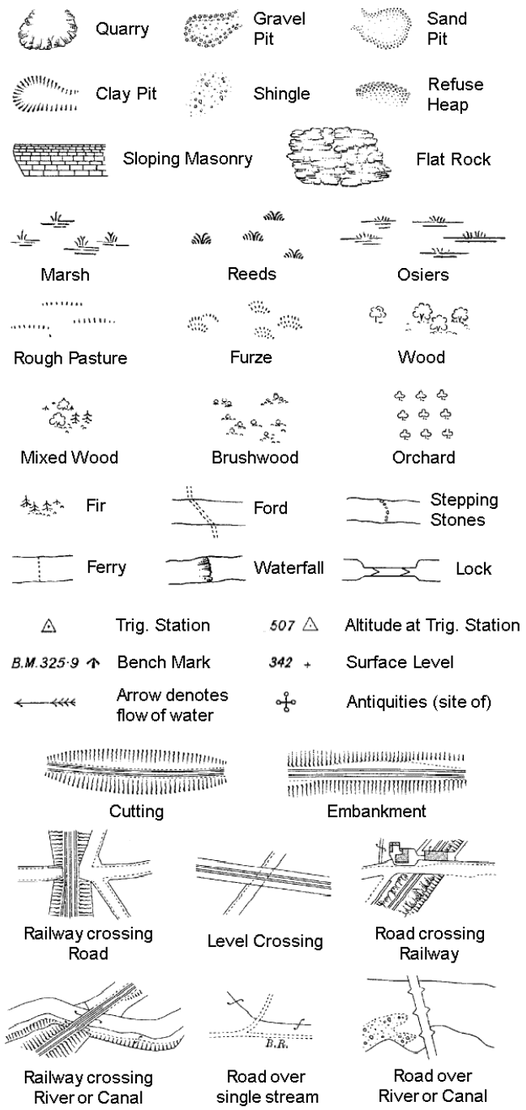


County Boundary (Geographical)
County & Civil Parish Boundary
Administrative County & Civil Parish Boundary
Co. Boro. Bdy. County Borough Boundary (England)
Co. Burgh Bdy. County Burgh Boundary (Scotland)

| | | | |
|---|---|---|---|
| B P B S | Boundary Post or Stone | P.C.B | Police Call Box |
| B.R. | Bridle Road | P | Pump |
| E.P | Electricity Pylon | S.P | Signal Post |
| F.B. | Foot Bridge | Sl. | Sluice |
| F.P. | Foot Path | Sp. | Spring |
| G.P | Guide Post or Board | T.C.B | Telephone Call Box |
| M.S | Mile Stone | Tr. | Trough |
| M.P M.R | Mooring Post or Ring | W | Well |

## Ordnance Survey Plan, Additional SIMs and Supply of Unpublished Survey Information 1:2,500 and 1:1,250

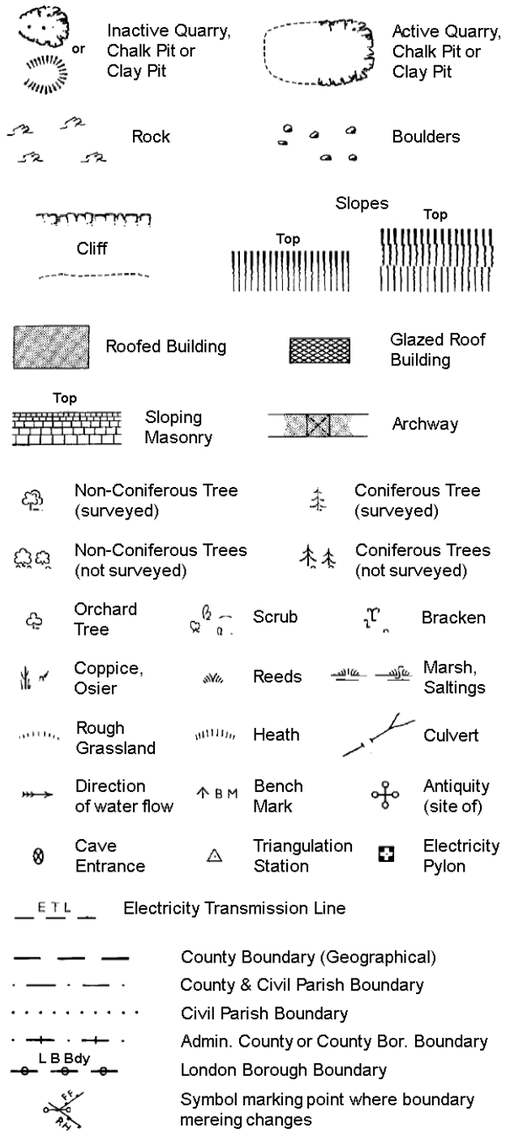


County Boundary (Geographical)
County & Civil Parish Boundary
Civil Parish Boundary
Admin. County or County Bor. Boundary
L B Bdy London Borough Boundary
Symbol marking point where boundary mereing changes

| | | | |
|---|---|---|---|
| BH | Beer House | P | Pillar, Pole or Post |
| BP, BS | Boundary Post or Stone | PO | Post Office |
| Cn, C | Capstan, Crane | PC | Public Convenience |
| Chy | Chimney | PH | Public House |
| D Fn | Drinking Fountain | Pp | Pump |
| El P | Electricity Pillar or Post | SB, S Br | Signal Box or Bridge |
| FAP | Fire Alarm Pillar | SP, SL | Signal Post or Light |
| FB | Foot Bridge | Spr | Spring |
| GP | Guide Post | Tk | Tank or Track |
| H | Hydrant or Hydraulic | TCB | Telephone Call Box |
| LC | Level Crossing | TCP | Telephone Call Post |
| MH | Manhole | Tr | Trough |
| MP | Mile Post or Mooring Post | Wr Pt, Wr T | Water Point, Water Tap |
| MS | Mile Stone | W | Well |
| NTL | Normal Tidal Limit | Wd Pp | Wind Pump |

## Large-Scale National Grid Data 1:2,500 and 1:1,250

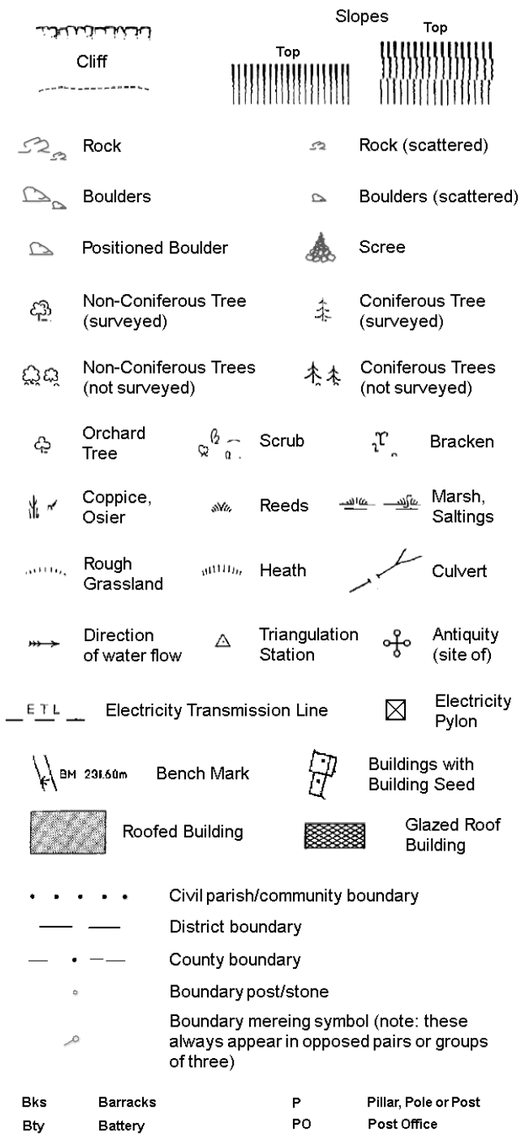


Civil parish/community boundary
District boundary
County boundary
Boundary post/stone
Boundary mereing symbol (note: these always appear in opposed pairs or groups of three)

| | | | |
|---|---|---|---|
| Bks | Barracks | P | Pillar, Pole or Post |
| Bty | Battery | PO | Post Office |
| Cemy | Cemetery | PC | Public Convenience |
| Chy | Chimney | Pp | Pump |
| Cis | Cistern | Ppg Sta | Pumping Station |
| Dismtd Rly | Dismantled Railway | PW | Place of Worship |
| El Gen Sta | Electricity Generating Station | Sewage Ppg Sta | Sewage Pumping Station |
| El P | Electricity Pole, Pillar | SB, S Br | Signal Box or Bridge |
| El Sub Sta | Electricity Sub Station | SP, SL | Signal Post or Light |
| FB | Filter Bed | Spr | Spring |
| Fn / D Fn | Fountain / Drinking Ftn. | Tk | Tank or Track |
| Gas Gov | Gas Valve Compound | Tr | Trough |
| GVC | Gas Governer | Wd Pp | Wind Pump |
| GP | Guide Post | Wr Pt, Wr T | Water Point, Water Tap |
| MH | Manhole | Wks | Works (building or area) |
| MP, MS | Mile Post or Mile Stone | W | Well |

Envirocheck®
LANDMARK INFORMATION GROUP®

## Historical Mapping & Photography included:


| Mapping Type | Scale | Date | Pg |
|---|---|---|---|
| Lincolnshire | 1:2,500 | 1886 | 2 |
| Lincolnshire | 1:2,500 | 1907 | 3 |
| Ordnance Survey Plan | 1:2,500 | 1976 | 4 |
| Large-Scale National Grid Data | 1:2,500 | 1994 | 5 |
| Large-Scale National Grid Data | 1:2,500 | 1996 | 6 |


## Historical Map - Segment J5

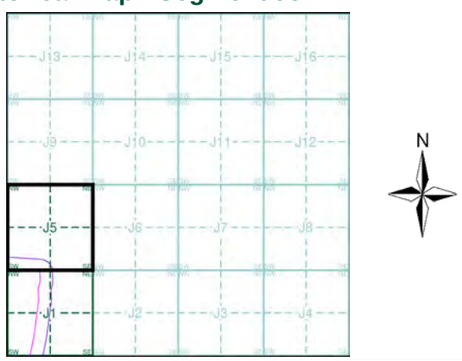


## Order Details

| | |
|---|---|
| Order Number: | 269869084_1_1 |
| Customer Ref: | MAN25291 |
| National Grid Reference: | 487520, 416100 |
| Slice: | J |
| Site Area (Ha): | 598.7 |
| Search Buffer (m): | 100 |

## Site Details

Site at 487768,412414


Landmark INFORMATION GROUP
Tel: 0844 844 9952
Fax: 0844 844 9951
Web: [redacted]

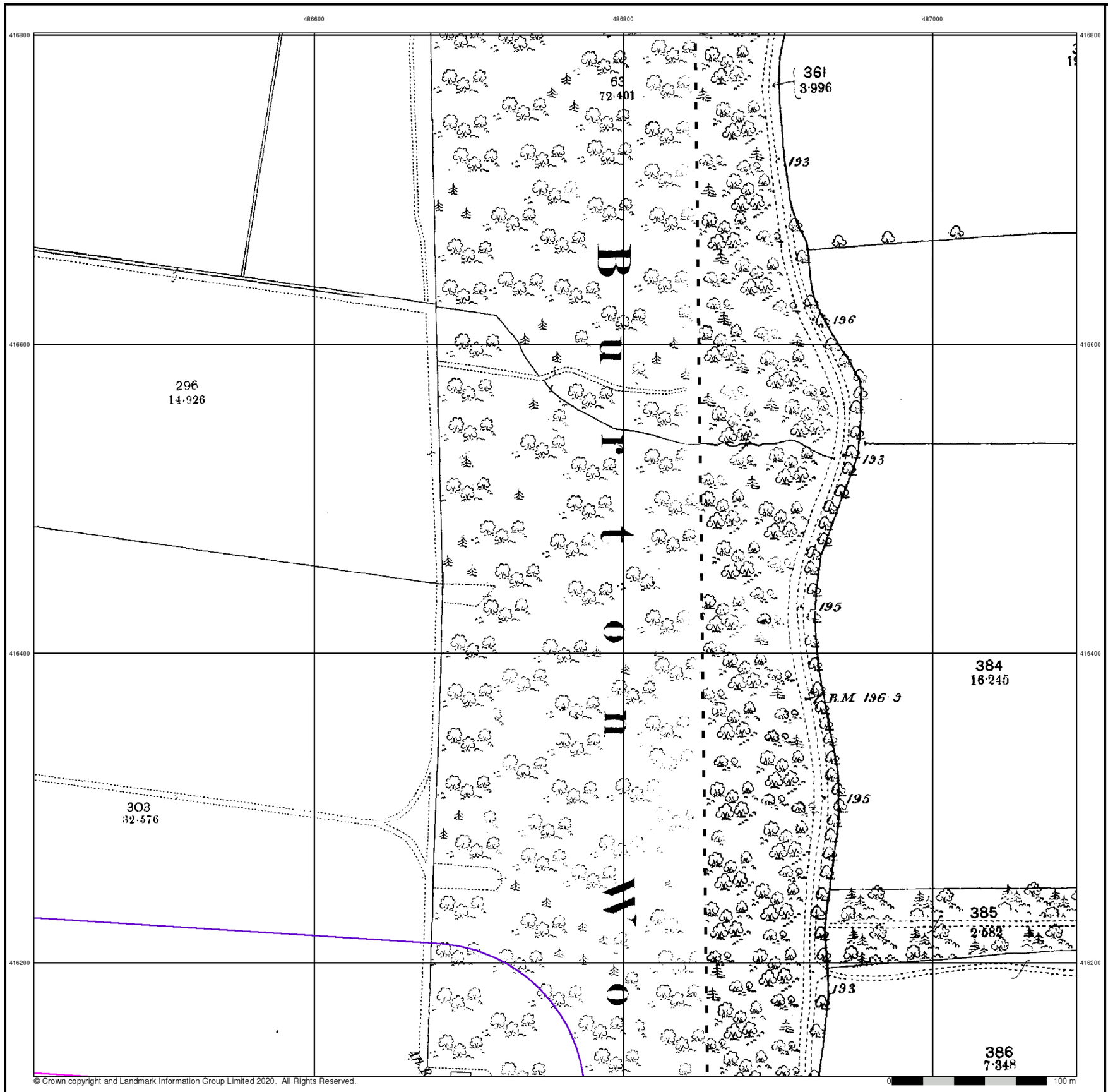


© Crown copyright and Landmark Information Group Limited 2020. All Rights Reserved.

Envirocheck®

LANDMARK INFORMATION GROUP®

## Lincolnshire

## Published 1886

## Source map scale - 1:2,500

The historical maps shown were reproduced from maps predominantly held at the scale adopted for England, Wales and Scotland in the 1840`s. In 1854 the 1:2,500 scale was adopted for mapping urban areas and by 1896 it covered the whole of what were considered to be the cul ivated parts of Great Britain. The published date given below is often some years later than the surveyed date. Before 1938, all OS maps were based on the Cassini Projection, wi h independent surveys of a single county or group of counties, giving rise to significant inaccuracies in outlying areas.

## Map Name(s) and Date(s)

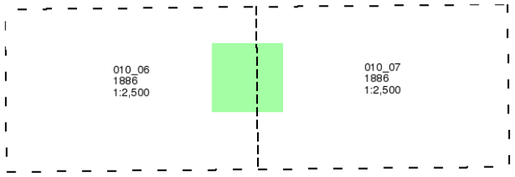


## Historical Map - Segment J5

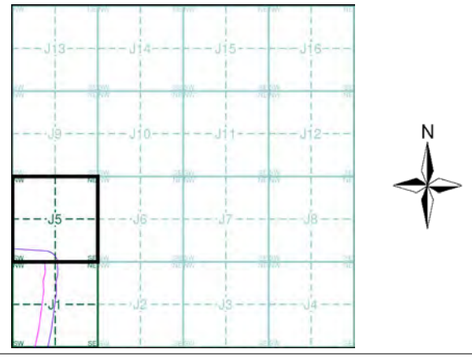


## Order Details

| | |
|---|---|
| Order Number: | 269869084_1_1 |
| Customer Ref: | MAN25291 |
| National Grid Reference: | 487520, 416100 |
| Slice: | J |
| Site Area (Ha): | 598.7 |
| Search Buffer (m): | 100 |

## Site Details

Site at 487768,412414

Landmark INFORMATION GROUP

Tel: 0844 844 9952
Fax: 0844 844 9951
Web: [redacted]

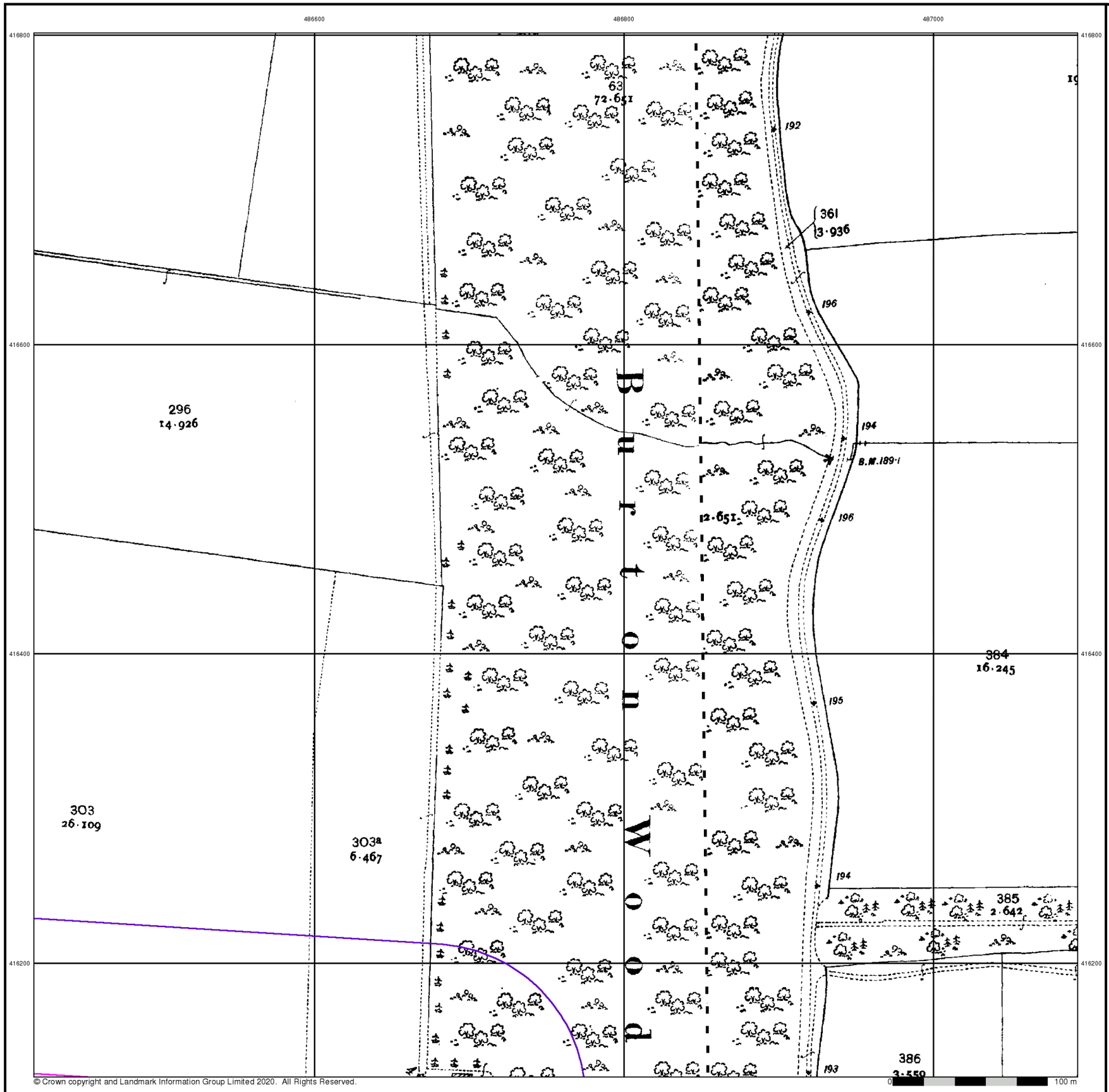


© Crown copyright and Landmark Information Group Limited 2020. All Rights Reserved.

Envirocheck®

LANDMARK INFORMATION GROUP®

## Lincolnshire

## Published 1907

## Source map scale - 1:2,500

The historical maps shown were reproduced from maps predominantly held at the scale adopted for England, Wales and Scotland in the 1840`s. In 1854 the 1:2,500 scale was adopted for mapping urban areas and by 1896 it covered the whole of what were considered to be the cul ivated parts of Great Britain. The published date given below is often some years later than the surveyed date. Before 1938, all OS maps were based on the Cassini Projection, wi h independent surveys of a single county or group of counties, giving rise to significant inaccuracies in outlying areas.

## Map Name(s) and Date(s)

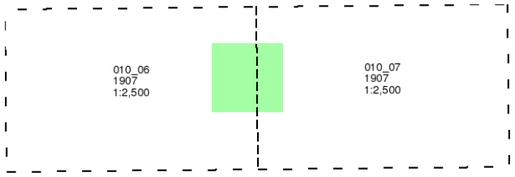


## Historical Map - Segment J5

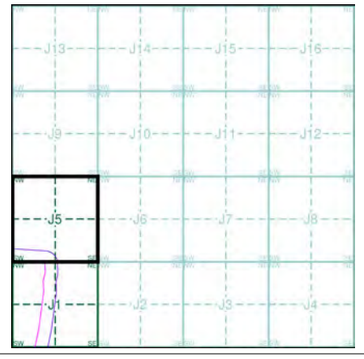


## Order Details

| | |
|---|---|
| Order Number: | 269869084_1_1 |
| Customer Ref: | MAN25291 |
| National Grid Reference: | 487520, 416100 |
| Slice: | J |
| Site Area (Ha): | 598.7 |
| Search Buffer (m): | 100 |

## Site Details

Site at 487768,412414

Landmark INFORMATION GROUP
Tel: 0844 844 9952
Fax: 0844 844 9951
Web: [redacted]

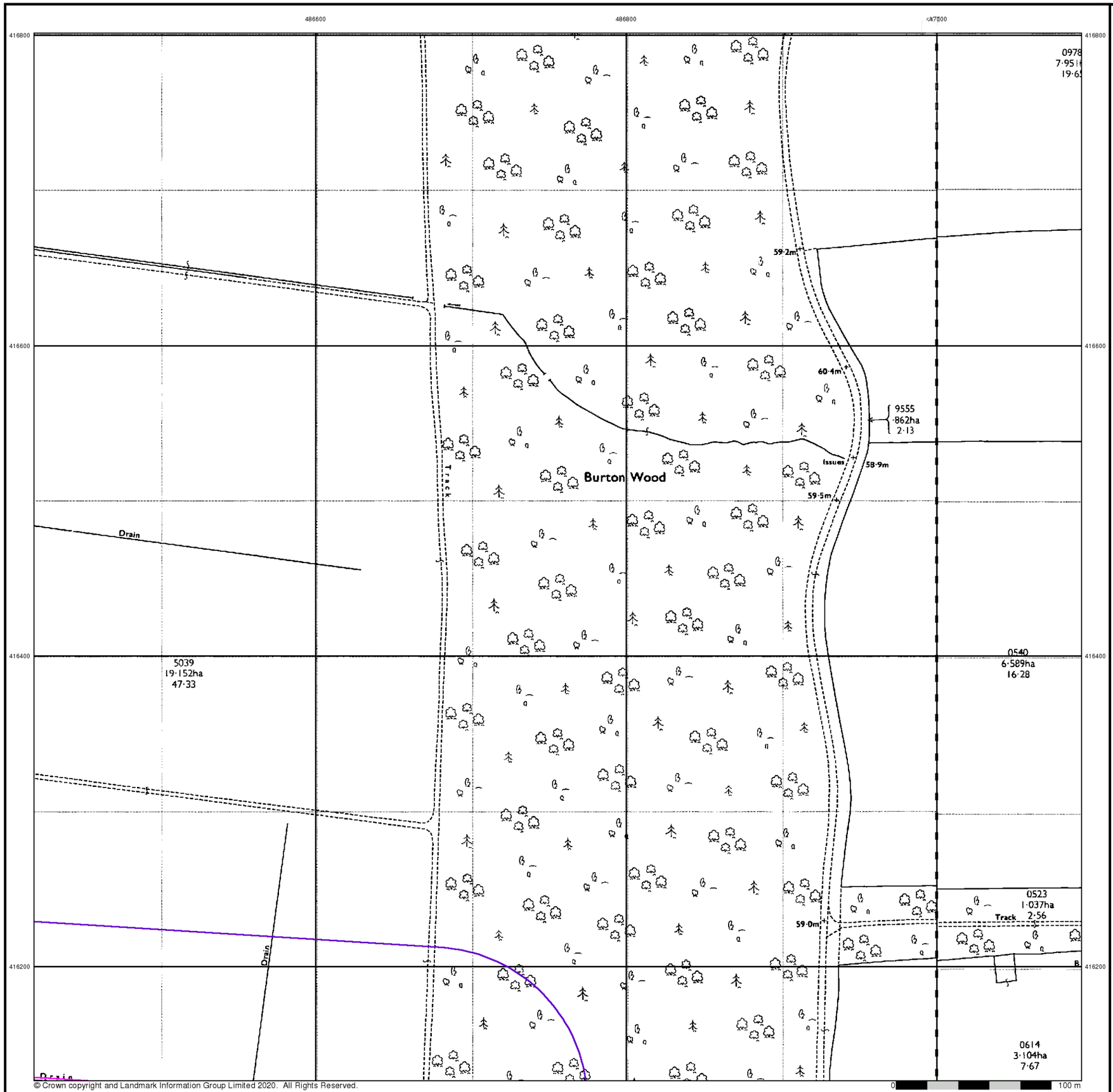

© Crown copyright and Landmark Information Group Limited 2020. All Rights Reserved.

Envirocheck®

LANDMARK INFORMATION GROUP®

## Ordnance Survey Plan

**Published 1976**

**Source map scale - 1:2,500**

The historical maps shown were reproduced from maps predominantly held at the scale adopted for England, Wales and Scotland in the 1840`s. In 1854 the 1:2,500 scale was adopted for mapping urban areas and by 1896 it covered the whole of what were considered to be the cul ivated parts of Great Britain. The published date given below is often some years later than the surveyed date. Before 1938, all OS maps were based on the Cassini Projection, wi h independent surveys of a single county or group of counties, giving rise to significant inaccuracies in outlying areas.

## Map Name(s) and Date(s)

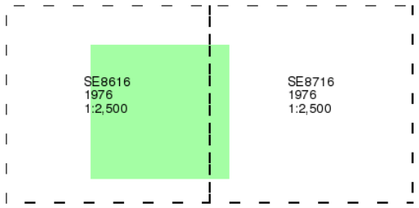


## Historical Map - Segment J5

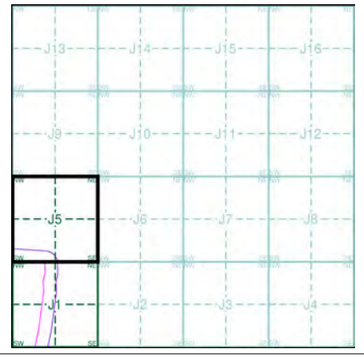


## Order Details

| | |
|---|---|
| Order Number: | 269869084_1_1 |
| Customer Ref: | MAN25291 |
| National Grid Reference: | 487520, 416100 |
| Slice: | J |
| Site Area (Ha): | 598.7 |
| Search Buffer (m): | 100 |

## Site Details

Site at 487768,412414

Landmark INFORMATION GROUP
Tel: 0844 844 9952
Fax: 0844 844 9951
Web:

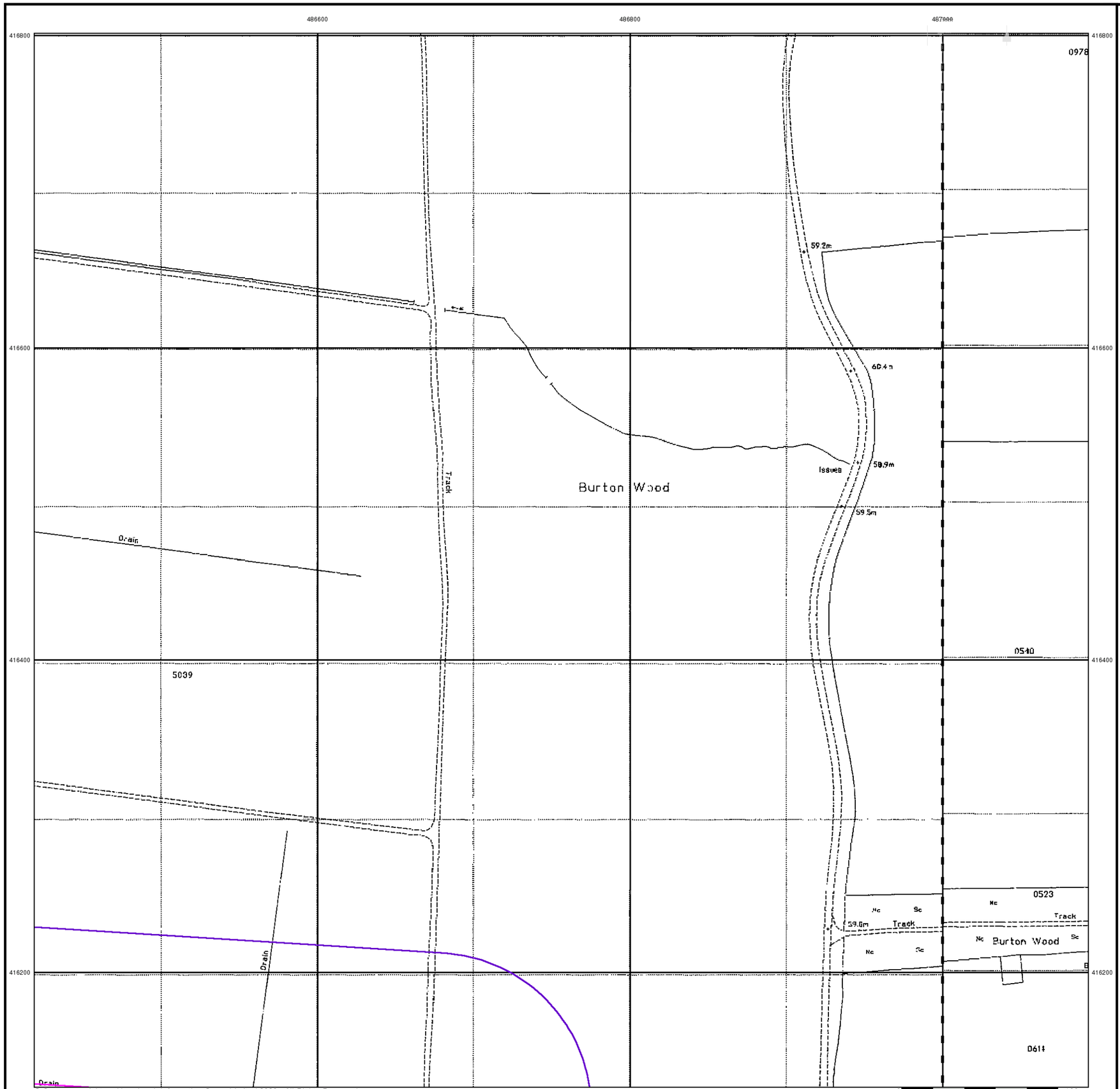


© Crown copyright and Landmark Information Group Limited 2020. All Rights Reserved.

Envirocheck®

LANDMARK INFORMATION GROUP®

## Large-Scale National Grid Data

**Published 1994**

**Source map scale - 1:2,500**

'Large Scale Na ional Grid Data' superseded S M cards (Ordnance Survey's 'Survey of Information on Microfilm') in 1992, and continued to be produced until 1999. These maps were the fore-runners of digital mapping and so provide detailed information on houses and roads, but tend to show less topographic features such as vegetation. These maps were produced at both 1:2,500 and 1:1,250 scales.

## Map Name(s) and Date(s)

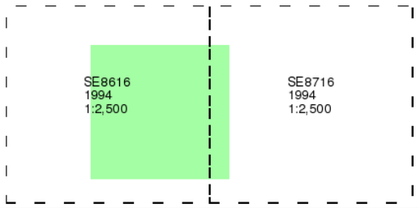


## Historical Map - Segment J5

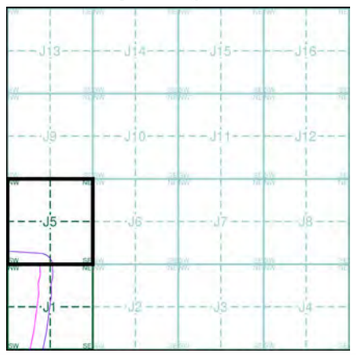


## Order Details

| | |
|---|---|
| Order Number: | 269869084_1_1 |
| Customer Ref: | MAN25291 |
| National Grid Reference: | 487520, 416100 |
| Slice: | J |
| Site Area (Ha): | 598.7 |
| Search Buffer (m): | 100 |

## Site Details

Site at 487768,412414

Landmark INFORMATION GROUP

Tel: 0844 844 9952
Fax: 0844 844 9951
Web: [redacted]

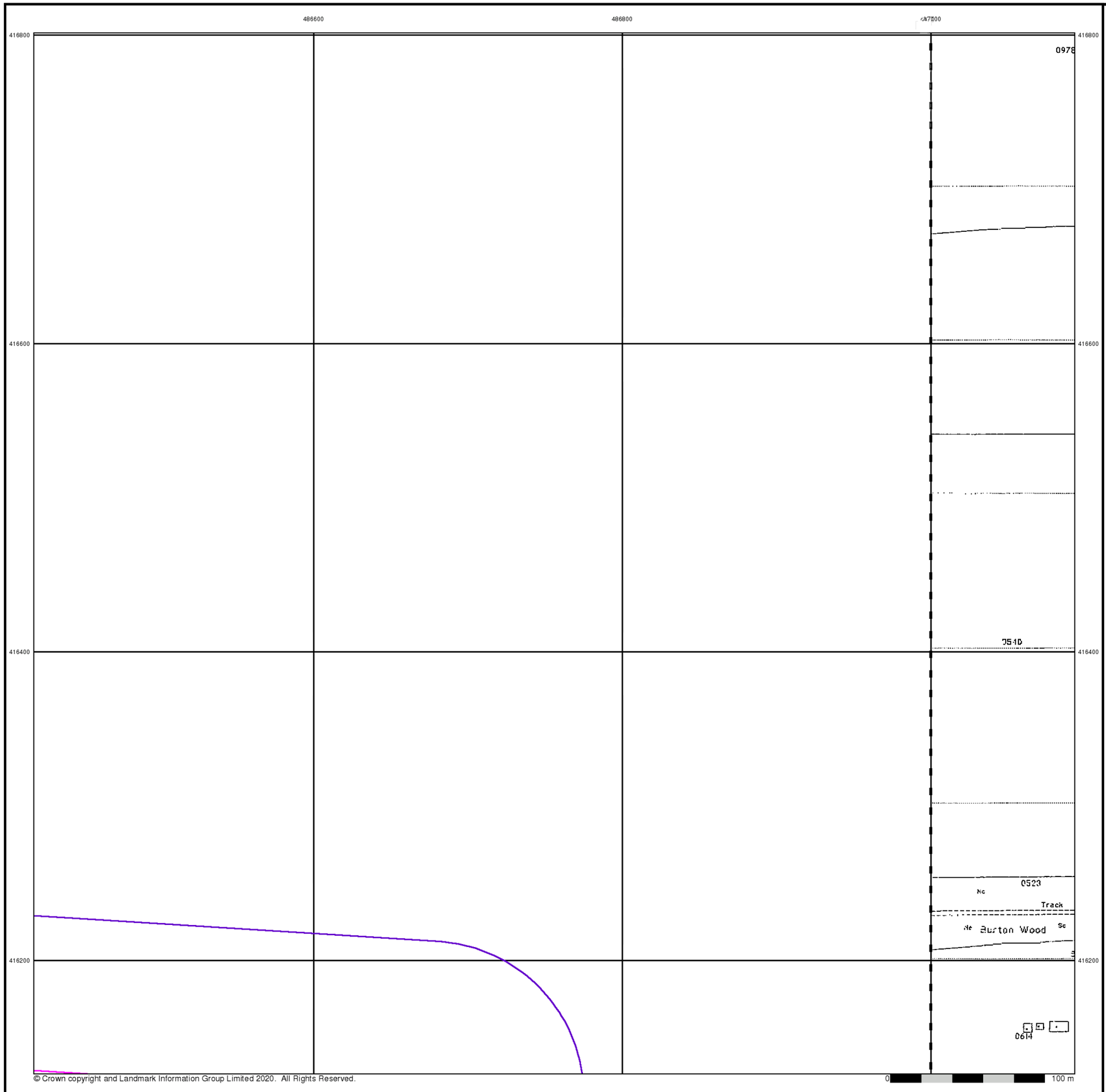


© Crown copyright and Landmark Information Group Limited 2020. All Rights Reserved.

Envirocheck®
LANDMARK INFORMATION GROUP®

## Large-Scale National Grid Data

**Published 1996**

**Source map scale - 1:2,500**

'Large Scale Na ional Grid Data' superseded S M cards (Ordnance Survey's 'Survey of Information on Microfilm') in 1992, and continued to be produced until 1999. These maps were the fore-runners of digital mapping and so provide detailed information on houses and roads, but tend to show less topographic features such as vegetation. These maps were produced at both 1:2,500 and 1:1,250 scales.

## Map Name(s) and Date(s)

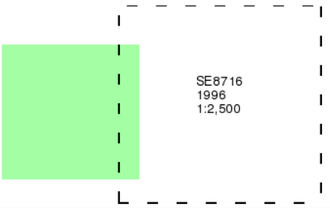


## Historical Map - Segment J5

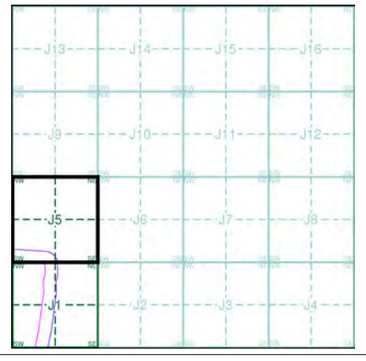


## Order Details

| | |
|---|---|
| Order Number: | 269869084_1_1 |
| Customer Ref: | MAN25291 |
| National Grid Reference: | 487520, 416100 |
| Slice: | J |
| Site Area (Ha): | 598.7 |
| Search Buffer (m): | 100 |

## Site Details

Site at 487768,412414

Landmark INFORMATION GROUP
Tel: 0844 844 9952
Fax: 0844 844 9951
Web: [redacted]

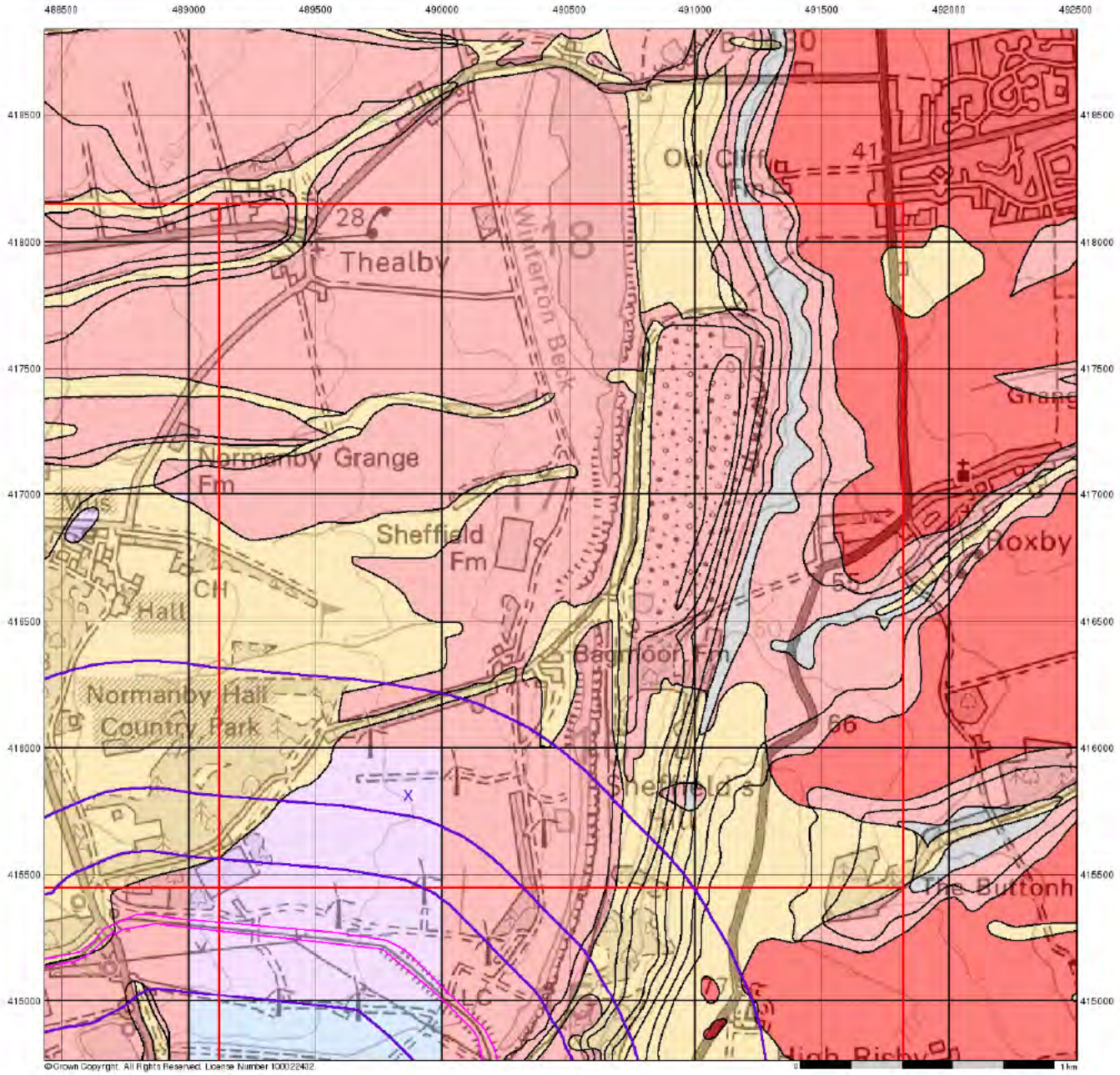


# Envirocheck®

LANDMARK INFORMATION GROUP

## Groundwater Vulnerability

### General

Specified Site | Specified Buffer(s) | Bearing Reference Point
Slice | Map ID

### Agency and Hydrological

| Bedrock Aquifers | Superficial Aquifers |
|---|---|
| High Vulnerability, Principal Aquifer | High Vulnerability, Principal Aquifer |
| High Vulnerability, Secondary Aquifer | High Vulnerability, Secondary Aquifer |
| Medium Vulnerability, Principal Aquifer | Medium Vulnerability, Principal Aquifer |
| Medium Vulnerability, Secondary Aquifer | Medium Vulnerability, Secondary Aquifer |
| Low Vulnerability, Principal Aquifer | Low Vulnerability, Principal Aquifer |
| Low Vulnerability, Secondary Aquifer | Low Vulnerability, Secondary Aquifer |

Unproductive Aquifer
Soluble Rock

### Site Sensitivity Context Map - Slice K

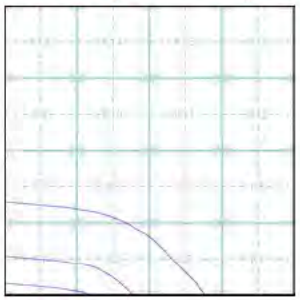


### Order Details

| | |
|---|---|
| Order Number: | 269869084_1_1 |
| Customer Ref: | MAN25291 |
| National Grid Reference: | 489870, 415820 |
| Slice: | K |
| Site Area (Ha): | 598.7 |
| Search Buffer (m): | 1000 |

### Site Details

Site at 487768,412414

Landmark INFORMATION GROUP
Tel 0844 844 9952
Fax 0844 844 9951
Web [redacted]

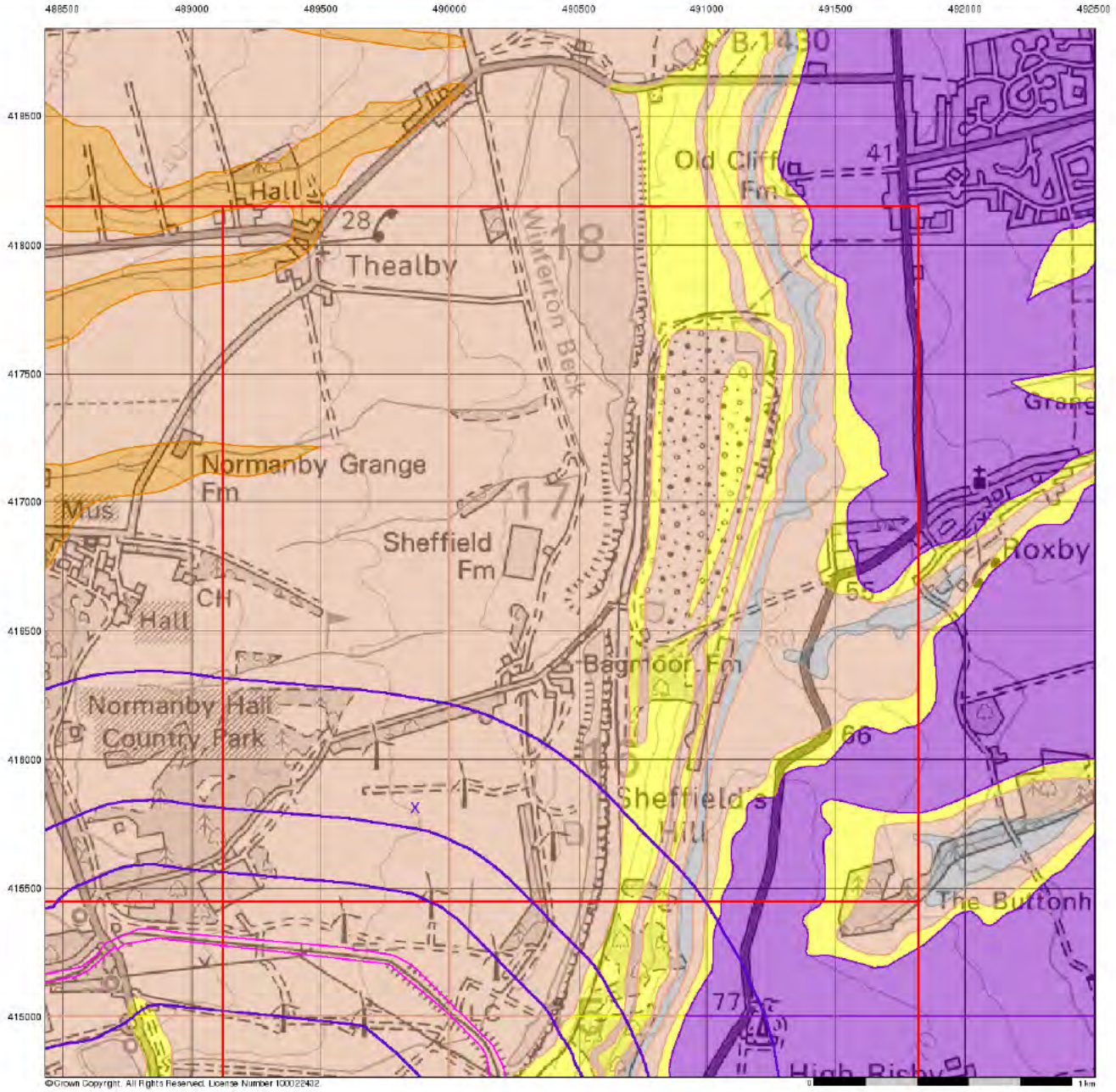


Envirocheck®

LANDMARK INFORMATION GROUP

## Bedrock Aquifer Designation

### General

Specified Site | Specified Buffer(s) | Bearing Reference Point | Slice | Map ID

### Agency and Hydrological

**Geological Classes**

- Principal Aquifer
- Secondary A Aquifer
- Secondary B Aquifer
- Secondary Undifferentiated
- Unproductive Strata
- Unknown
- Unknown (Lakes and Landslip)

### Site Sensitivity Context Map - Slice K

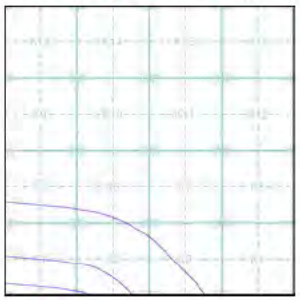


### Order Details

| | |
|---|---|
| Order Number: | 269869084_1_1 |
| Customer Ref: | MAN25291 |
| National Grid Reference: | 489870, 415820 |
| Slice: | K |
| Site Area (Ha): | 598.7 |
| Search Buffer (m): | 1000 |

### Site Details

Site at 487768,412414

Landmark INFORMATION GROUP
Tel 0844 844 9952
Fax 0844 844 9951
Web [redacted]

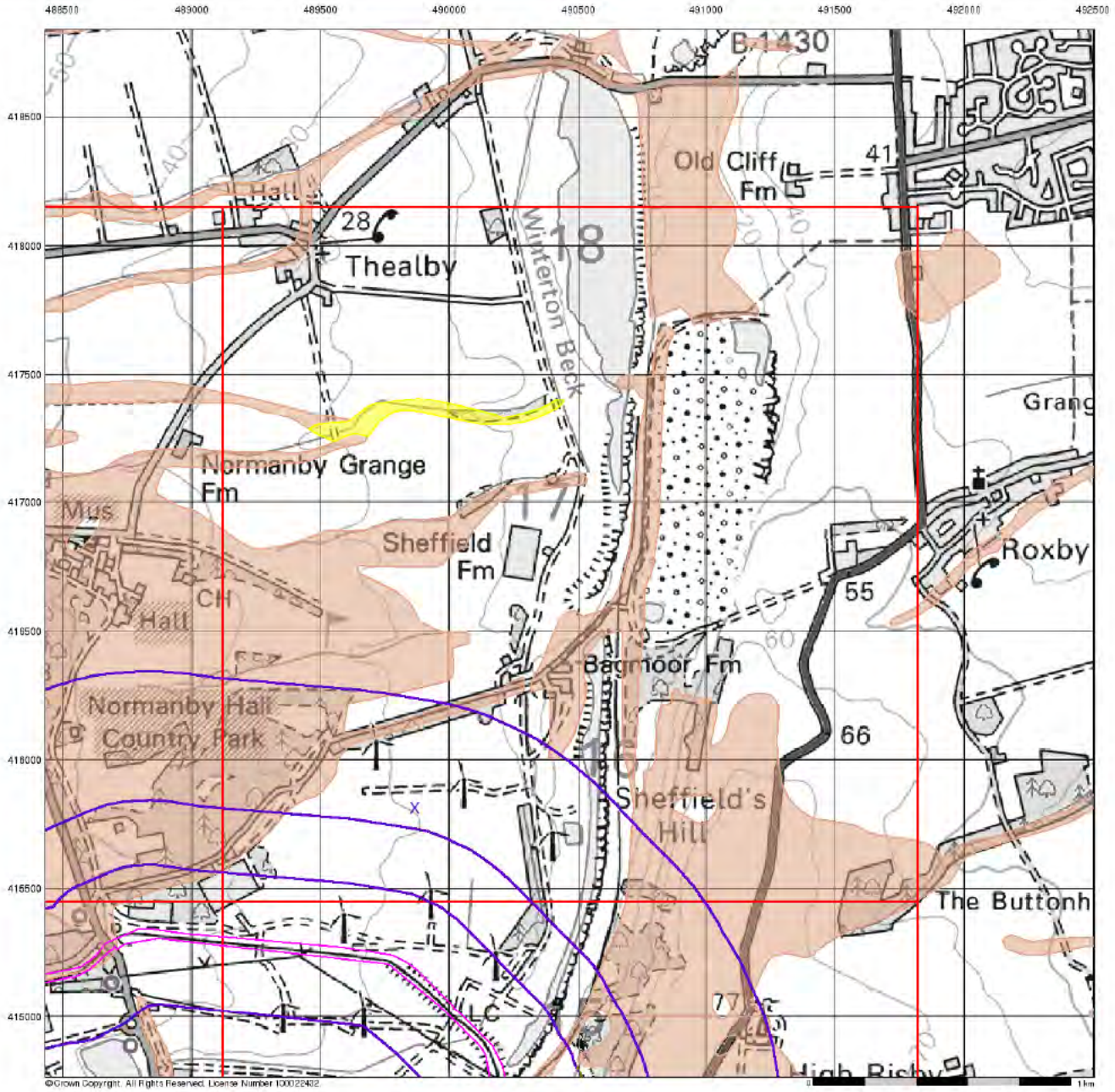


Envirocheck®

LANDMARK INFORMATION GROUP

## Superficial Aquifer Designation

### General

Specified Site | Specified Buffer(s) | Bearing Reference Point | Slice | Map ID

### Agency and Hydrological

**Geological Classes**

- Principal Aquifer
- Secondary A Aquifer
- Secondary B Aquifer
- Secondary Undifferentiated
- Unproductive Strata
- Unknown
- Unknown (Lakes and Landslip)

### Site Sensitivity Context Map - Slice K

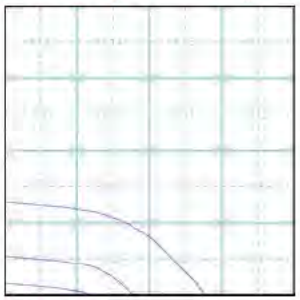


### Order Details

| | |
|---|---|
| Order Number: | 269869084_1_1 |
| Customer Ref: | MAN25291 |
| National Grid Reference: | 489870, 415820 |
| Slice: | K |
| Site Area (Ha): | 598.7 |
| Search Buffer (m): | 1000 |

### Site Details

Site at 487768,412414

Landmark INFORMATION GROUP
Tel 0844 844 9952
Fax 0844 844 9951
Web [redacted]

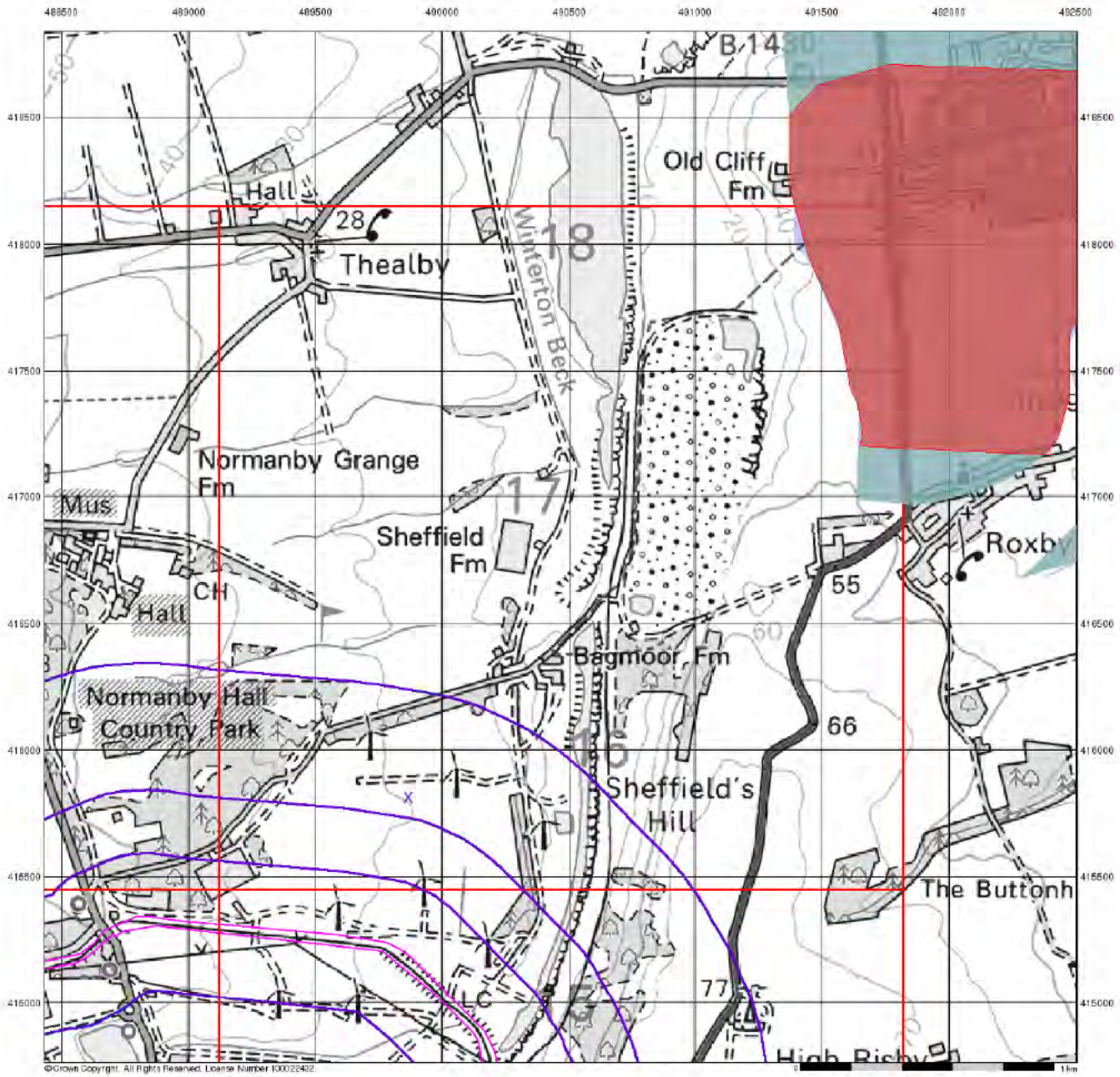


# Envirocheck

LANDMARK INFORMATION GROUP

## Source Protection Zones

### General

Specified Site | Specified Buffer(s) | Bearing Reference Point
Slice | Map ID

### Agency and Hydrological

- Inner zone (Zone 1)
- Inner zone - subsurface activity only (Zone 1c)
- Outer zone (Zone 2)
- Outer zone - subsurface activity only (Zone 2c)
- Total catchment (Zone 3)
- Total catchment - subsurface activity only (Zone 3c)
- Special interest (Zone 4)

### Site Sensitivity Context Map - Slice K




### Order Details

| | |
|---|---|
| Order Number: | 269869084_1_1 |
| Customer Ref: | MAN25291 |
| National Grid Reference: | 489870, 415820 |
| Slice: | K |
| Site Area (Ha): | 598.7 |
| Search Buffer (m): | 1000 |

### Site Details

Site at 487768,412414

Landmark INFORMATION GROUP
Tel 0844 844 9952
Fax 0844 844 9951
Web [redacted]

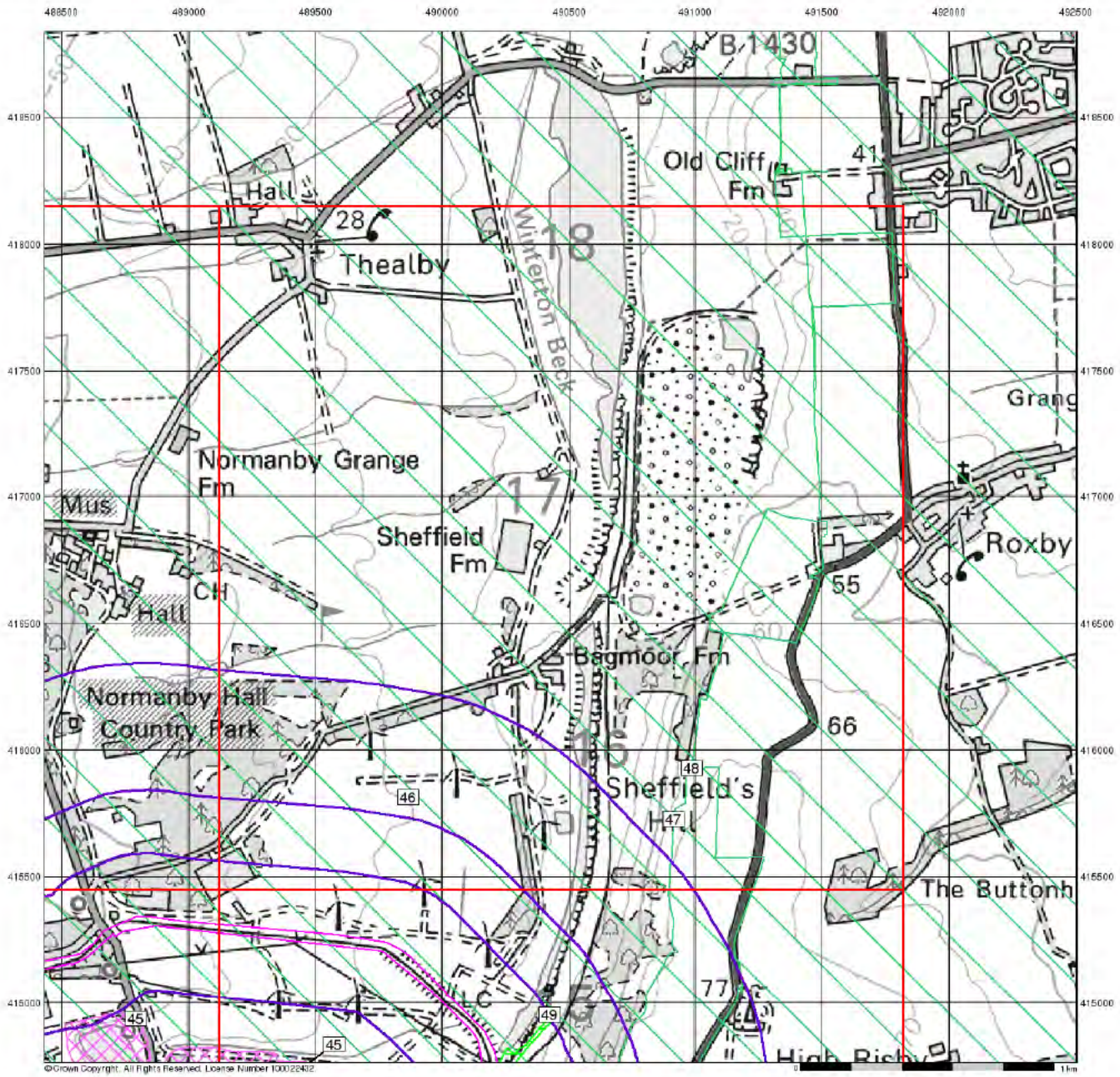


# Envirocheck

LANDMARK INFORMATION GROUP

## Sensitive Land Uses

### General

Specified Site | Specified Buffer(s) | Bearing Reference Point
Slice | Map ID

### Sensitive Land Uses

- Ancient Woodland
- Area of Adopted Green Belt
- Area of Unadopted Green Belt
- Area of Outstanding Natural Beauty
- Environmentally Sensitive Area
- Forest Park
- Local Nature Reserve
- Marine Nature Reserve
- National Nature Reserve
- National Park
- Nitrate Sensitive Area
- Nitrate Vulnerable Zone
- Ramsar Site
- Site of Special Scientific Interest
- Special Area of Conservation
- Special Protection Area
- World Heritage Sites

### Site Sensitivity Context Map - Slice K

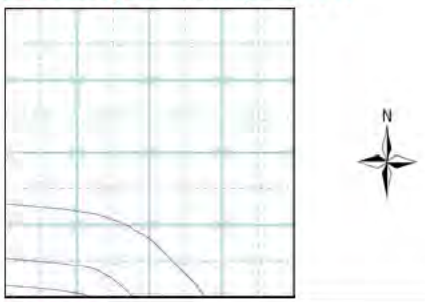


### Order Details

| | |
|---|---|
| Order Number: | 269869084_1_1 |
| Customer Ref: | MAN25291 |
| National Grid Reference: | 489870, 415820 |
| Slice: | K |
| Site Area (Ha): | 598.7 |
| Search Buffer (m): | 1000 |

### Site Details

Site at 487768,412414

Landmark INFORMATION GROUP
Tel 0844 844 9952
Fax 0844 844 9951
Web [redacted]

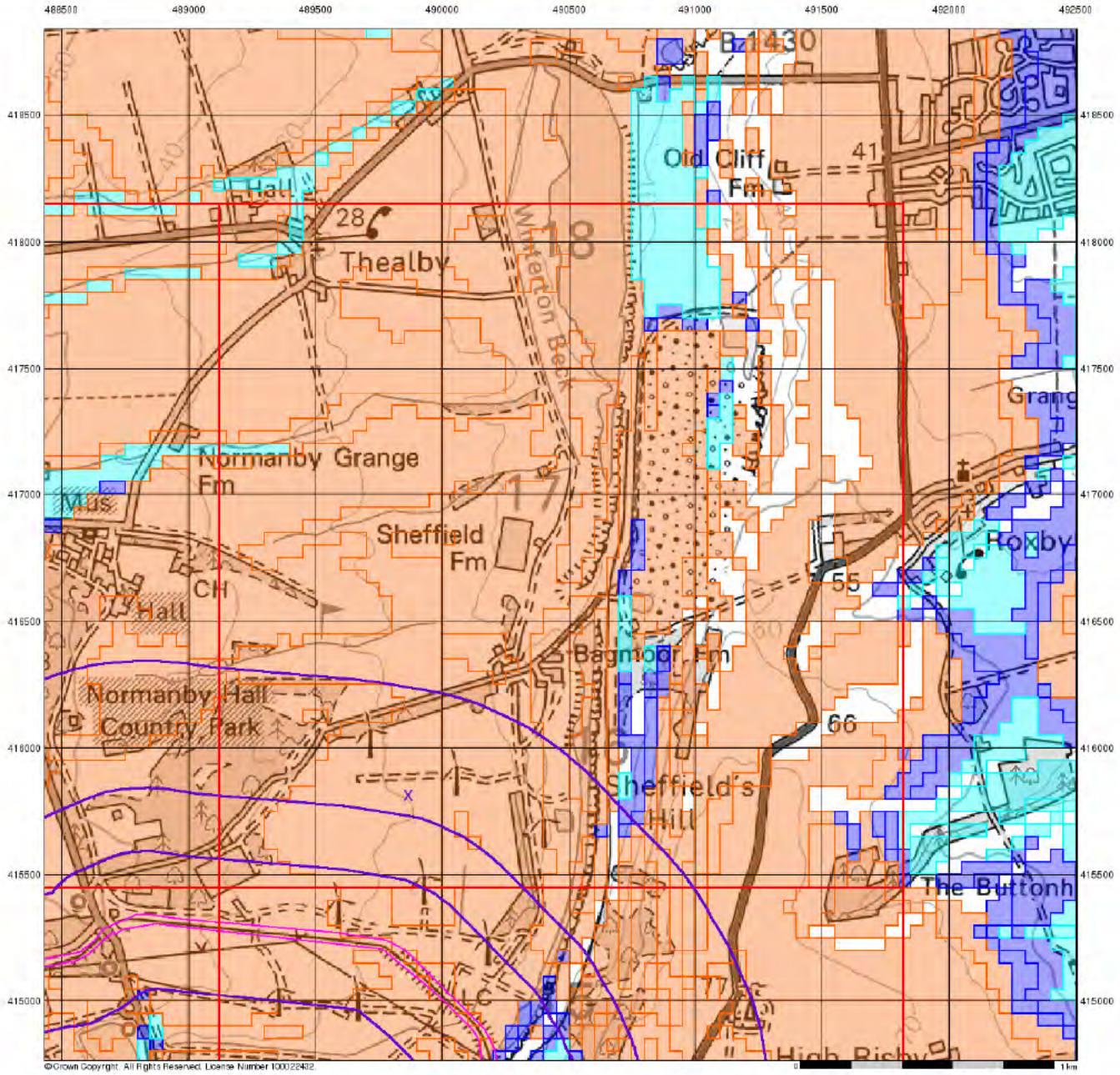


# Envirocheck®

LANDMARK INFORMATION GROUP

## BGS Flood GFS Data

### General

Specified Site | Specified Buffer(s) | Bearing Reference Point | Slice

### Agency and Hydrological (Flood)

- Limited Potential for Groundwater Flooding to Occur
- Potential for Groundwater Flooding of Property Situated Below Ground Level
- Potential for Groundwater Flooding to Occur at Surface

## Site Sensitivity Context Map - Slice K




## Order Details

| | |
|---|---|
| Order Number: | 269869084_1_1 |
| Customer Ref: | MAN25291 |
| National Grid Reference: | 489870, 415820 |
| Slice: | K |
| Site Area (Ha): | 598.7 |
| Search Buffer (m): | 1000 |

## Site Details

Site at 487768,412414

Landmark INFORMATION GROUP
Tel 0844 844 9952
Fax 0844 844 9951
Web [redacted]

# Envirocheck® Report:

## Datasheet

### Order Details:

**Order Number:**
269869084_1_1

**Customer Reference:**
MAN25291

**National Grid Reference:**
489870, 415820

**Slice:**
K

**Site Area (Ha):**
598.7

**Search Buffer (m):**
1000

### Site Details:

Site at 487768,412414

### Client Details:

Ms S Devons
ERM
11th Floor
5 Exchange Quay
Manchester
M5 3EF

Envirocheck®
LANDMARK INFORMATION GROUP®

# Contents


| Report Section | Page Number |
|---|---|
| Summary | - |
| Agency & Hydrological | 1 |
| Waste | 16 |
| Hazardous Substances | - |
| Geological | 17 |
| Industrial Land Use | - |
| Sensitive Land Use | 20 |
| Data Currency | 21 |
| Data Suppliers | 25 |
| Useful Contacts | 26 |


**Introduction**

The Environment Act 1995 has made site sensitivity a key issue, as the legislation pays as much attention to the pathways by which contamination could spread, and to the vulnerable targets of contamination, as it does the potential sources of contamination.
For this reason, Landmark's Site Sensitivity maps and Datasheet(s) place great emphasis on statutory data provided by the Environment Agency/Natural Resources Wales and the Scottish Environment Protection Agency; it also incorporates data from Natural England (and the Scottish and Welsh equivalents) and Local Authorities; and highlights hydrogeological features required by environmental and geotechnical consultants. It does not include any information concerning past uses of land. The datasheet is produced by querying the Landmark database to a distance defined by the client from a site boundary provided by the client.
In this datasheet the National Grid References (NGRs) are rounded to the nearest 10m in accordance with Landmark's agreements with a number of Data Suppliers.


**Copyright Notice**

© Landmark Information Group Limited 2020. The Copyright on the information and data and its format as contained in this Envirocheck® Report ("Report") is the property of Landmark Information Group Limited ("Landmark") and several other Data Providers, including (but not limited to) Ordnance Survey, British Geological Survey, the Environment Agency/Natural Resources Wales and Natural England, and must not be reproduced in whole or in part by photocopying or any other method. The Report is supplied under Landmark's Terms and Conditions accepted by the Customer.
A copy of Landmark's Terms and Conditions can be found with the Index Map for this report. Additional copies of the Report may be obtained from Landmark, subject to Landmark's charges in force from time to time. The Copyright, design rights and any other intellectual rights shall remain the exclusive property of Landmark and /or other Data providers, whose Copyright material has been included in this Report.
© Environment Agency & United Kingdom Research and Innovation 2020. © Natural Resources Wales & United Kingdom Research and Innovation 2020.

**Natural England Copyright Notice**

Site of Special Scientific Interest, National Nature Reserve, Ramsar, Special Protection Area, Special Conservation Area, Marine Nature Reserve data (derived from Ordnance Survey 1:10000 raster) is provided by, and used with the permission of, Natural England who retain the copyright and Intellectual Property Rights for the data.

**Scottish Natural Heritage Copyright**

Contains SNH information licensed under the Open Government Licence v3 0.

**Ove Arup Copyright Notice**

The Mining Instability data was obtained on licence from Ove Arup & Partners Limited (for further information, contact mining review@arup com). No reproduction or further use of such Data is to be made without the prior written consent of Ove Arup & Partners Limited. The supplied Mining Instability data is derived from publicly available records and other third party sources and neither Ove Arup & Partners nor Landmark warrant the accuracy or completeness of such information or data.

**Stantec Copyright Notice**

The cavity data presented has been extracted from the PBA (now Stantec UK Ltd) enhanced version of the original DEFRA national cavity databases. Stantec UK Ltd retain the copyright & intellectual property rights in the data. Whilst all reasonable efforts are made to check that the information contained in the cavity databases is accurate we do not warrant that the data is complete or error free. The information is based upon our own researches and those collated from a number of external sources and is continually being augmented and updated by Stantec UK Ltd. In no event shall Stantec UK Ltd or Landmark be liable for any loss or damage including, without limitation, indirect or consequential loss or damage arising from the use of this data.

**Radon Potential dataset Copyright Notice**

Information supplied from a joint dataset compiled by The British Geological Survey and Public Health England.

**Natural Resources Wales Copyright Notice**

Contains Natural Resources Wales information © Natural Resources Wales and Database Right. All rights Reserved. Contains Ordnance Survey Data. Ordnance Survey Licence number 100019741. Crown Copyright and Database Right. Contains Natural Resources Wales information © Natural Resources Wales and Database Right. All rights Reserved. Some features of this information are based on digital spatial data licensed from the Centre for Ecology & Hydrology © NERC (CEH). Defra, Met Office and DARD Rivers Agency © Crown copyright. © Cranfield University. © James Hutton Institute. Contains OS data © Crown copyright and database right 2020. Land & Property Services © Crown copyright and database right.


**Report Version v53.0**

Envirocheck®
LANDMARK INFORMATION GROUP

# Summary

| Data Type | Page Number | On Site | 0 to 250m | 251 to 500m | 501 to 1000m (*up to 2000m) |
|---|---|---|---|---|---|
| **Agency & Hydrological** | | | | | |
| BGS Groundwater Flooding Susceptibility | pg 1 | Yes | Yes | Yes | n/a |
| Contaminated Land Register Entries and Notices | | | | | |
| Discharge Consents | pg 4 | | 1 | | |
| Prosecutions Relating to Controlled Waters | | | n/a | n/a | n/a |
| Enforcement and Prohibition Notices | | | | | |
| Integrated Pollution Controls | | | | | |
| Integrated Pollution Prevention And Control | | | | | |
| Local Authority Integrated Pollution Prevention And Control | | | | | |
| Local Authority Pollution Prevention and Controls | | | | | |
| Local Authority Pollution Prevention and Control Enforcements | | | | | |
| Nearest Surface Water Feature | pg 4 | Yes | | | |
| Pollution Incidents to Controlled Waters | | | | | |
| Prosecutions Relating to Authorised Processes | | | | | |
| Registered Radioactive Substances | | | | | |
| River Quality | pg 4 | 1 | | | |
| River Quality Biology Sampling Points | | | | | |
| River Quality Chemistry Sampling Points | | | | | |
| Substantiated Pollution Incident Register | | | | | |
| Water Abstractions | pg 4 | | | | 12 (*7) |
| Water Industry Act Referrals | | | | | |
| Groundwater Vulnerability Map | pg 9 | Yes | n/a | n/a | n/a |
| Groundwater Vulnerability - Soluble Rock Risk | pg 11 | 2 | n/a | n/a | n/a |
| Bedrock Aquifer Designations | pg 11 | Yes | n/a | n/a | n/a |
| Superficial Aquifer Designations | pg 11 | Yes | n/a | n/a | n/a |
| Source Protection Zones | | | | | |
| Extreme Flooding from Rivers or Sea without Defences | | | | n/a | n/a |
| Flooding from Rivers or Sea without Defences | | | | n/a | n/a |
| Areas Benefiting from Flood Defences | | | | n/a | n/a |
| Flood Water Storage Areas | | | | n/a | n/a |
| Flood Defences | | | | n/a | n/a |
| OS Water Network Lines | pg 12 | | 2 | 2 | 24 |

Envirocheck®
LANDMARK INFORMATION GROUP

# Summary

| Data Type | Page Number | On Site | 0 to 250m | 251 to 500m | 501 to 1000m (*up to 2000m) |
|---|---|---|---|---|---|
| **Waste** | | | | | |
| BGS Recorded Landfill Sites | | | | | |
| Historical Landfill Sites | | | | | |
| Integrated Pollution Control Registered Waste Sites | | | | | |
| Licensed Waste Management Facilities (Landfill Boundaries) | pg 16 | | | | 1 |
| Licensed Waste Management Facilities (Locations) | | | | | |
| Local Authority Landfill Coverage | pg 16 | 1 | n/a | n/a | n/a |
| Local Authority Recorded Landfill Sites | | | | | |
| Registered Landfill Sites | pg 16 | | | | 1 |
| Registered Waste Transfer Sites | | | | | |
| Registered Waste Treatment or Disposal Sites | | | | | |
| **Hazardous Substances** | | | | | |
| Control of Major Accident Hazards Sites (COMAH) | | | | | |
| Explosive Sites | | | | | |
| Notification of Installations Handling Hazardous Substances (NIHHS) | | | | | |
| Planning Hazardous Substance Consents | | | | | |
| Planning Hazardous Substance Enforcements | | | | | |
| **Geological** | | | | | |
| BGS 1:625,000 Solid Geology | pg 17 | Yes | n/a | n/a | n/a |
| BGS Recorded Mineral Sites | pg 17 | | | | 9 |
| CBSCB Compensation District | | | n/a | n/a | n/a |
| Coal Mining Affected Areas | | | n/a | n/a | n/a |
| Mining Instability | pg 18 | Yes | n/a | n/a | n/a |
| Man-Made Mining Cavities | | | | | |
| Natural Cavities | | | | | |
| Non Coal Mining Areas of Great Britain | pg 18 | | Yes | n/a | n/a |
| Potential for Collapsible Ground Stability Hazards | pg 18 | Yes | | n/a | n/a |
| Potential for Compressible Ground Stability Hazards | pg 18 | Yes | | n/a | n/a |
| Potential for Ground Dissolution Stability Hazards | | | | n/a | n/a |
| Potential for Landslide Ground Stability Hazards | pg 19 | Yes | | n/a | n/a |
| Potential for Running Sand Ground Stability Hazards | pg 19 | Yes | | n/a | n/a |
| Potential for Shrinking or Swelling Clay Ground Stability Hazards | | | | n/a | n/a |
| Radon Potential - Radon Affected Areas | pg 19 | Yes | n/a | n/a | n/a |
| Radon Potential - Radon Protection Measures | pg 19 | Yes | n/a | n/a | n/a |

Envirocheck®
LANDMARK INFORMATION GROUP

# Summary

| Data Type | Page Number | On Site | 0 to 250m | 251 to 500m | 501 to 1000m (*up to 2000m) |
|---|---|---|---|---|---|
| **Industrial Land Use** | | | | | |
| Contemporary Trade Directory Entries | | | | | |
| Fuel Station Entries | | | | | |
| Gas Pipelines | | | | | |
| Underground Electrical Cables | | | | | |
| **Sensitive Land Use** | | | | | |
| Ancient Woodland | | | | | |
| Areas of Adopted Green Belt | | | | | |
| Areas of Unadopted Green Belt | | | | | |
| Areas of Outstanding Natural Beauty | | | | | |
| Environmentally Sensitive Areas | | | | | |
| Forest Parks | | | | | |
| Local Nature Reserves | pg 20 | 1 | | | |
| Marine Nature Reserves | | | | | |
| National Nature Reserves | | | | | |
| National Parks | | | | | |
| Nitrate Sensitive Areas | | | | | |
| Nitrate Vulnerable Zones | pg 20 | 1 | | 1 | 1 |
| Ramsar Sites | | | | | |
| Sites of Special Scientific Interest | pg 20 | 1 | | | |
| Special Areas of Conservation | | | | | |
| Special Protection Areas | | | | | |
| World Heritage Sites | | | | | |

| Map ID | Details | Quadrant Reference (Compass Direction) | Estimated Distance From Site | Contact | NGR |
|---|---|---|---|---|---|
| | **BGS Groundwater Flooding Susceptibility**<br>Flooding Type: Limited Potential for Groundwater Flooding to Occur | (S) | 0 | 1 | 490100 414950 |
| | **BGS Groundwater Flooding Susceptibility**<br>Flooding Type: Limited Potential for Groundwater Flooding to Occur | K2NW (SW) | 0 | 1 | 489867 415816 |
| | **BGS Groundwater Flooding Susceptibility**<br>Flooding Type: Limited Potential for Groundwater Flooding to Occur | K2NW (E) | 0 | 1 | 490000 415816 |
| | **BGS Groundwater Flooding Susceptibility**<br>Flooding Type: Limited Potential for Groundwater Flooding to Occur | (S) | 0 | 1 | 489867 415200 |
| | **BGS Groundwater Flooding Susceptibility**<br>Flooding Type: Limited Potential for Groundwater Flooding to Occur | (W) | 0 | 1 | 488400 415600 |
| | **BGS Groundwater Flooding Susceptibility**<br>Flooding Type: Limited Potential for Groundwater Flooding to Occur | (S) | 0 | 1 | 490000 415000 |
| | **BGS Groundwater Flooding Susceptibility**<br>Flooding Type: Potential for Groundwater Flooding to Occur at Surface | (S) | 0 | 1 | 490200 414750 |
| | **BGS Groundwater Flooding Susceptibility**<br>Flooding Type: Limited Potential for Groundwater Flooding to Occur | (S) | 0 | 1 | 489900 415150 |
| | **BGS Groundwater Flooding Susceptibility**<br>Flooding Type: Limited Potential for Groundwater Flooding to Occur | (S) | 0 | 1 | 490000 415150 |
| | **BGS Groundwater Flooding Susceptibility**<br>Flooding Type: Limited Potential for Groundwater Flooding to Occur | (S) | 0 | 1 | 490150 414850 |
| | **BGS Groundwater Flooding Susceptibility**<br>Flooding Type: Potential for Groundwater Flooding of Property Situated Below Ground Level | (S) | 0 | 1 | 490200 414800 |
| | **BGS Groundwater Flooding Susceptibility**<br>Flooding Type: Limited Potential for Groundwater Flooding to Occur | (S) | 0 | 1 | 489700 414750 |
| | **BGS Groundwater Flooding Susceptibility**<br>Flooding Type: Limited Potential for Groundwater Flooding to Occur | (S) | 0 | 1 | 490050 415000 |
| | **BGS Groundwater Flooding Susceptibility**<br>Flooding Type: Limited Potential for Groundwater Flooding to Occur | K2NW (N) | 0 | 1 | 489800 416100 |
| | **BGS Groundwater Flooding Susceptibility**<br>Flooding Type: Limited Potential for Groundwater Flooding to Occur | (S) | 4 | 1 | 489867 415000 |
| | **BGS Groundwater Flooding Susceptibility**<br>Flooding Type: Potential for Groundwater Flooding of Property Situated Below Ground Level | (S) | 42 | 1 | 490250 414850 |
| | **BGS Groundwater Flooding Susceptibility**<br>Flooding Type: Limited Potential for Groundwater Flooding to Occur | (S) | 50 | 1 | 490000 414850 |
| | **BGS Groundwater Flooding Susceptibility**<br>Flooding Type: Potential for Groundwater Flooding of Property Situated Below Ground Level | (SE) | 57 | 1 | 490250 414900 |
| | **BGS Groundwater Flooding Susceptibility**<br>Flooding Type: Limited Potential for Groundwater Flooding to Occur | (SW) | 59 | 1 | 488800 414900 |
| | **BGS Groundwater Flooding Susceptibility**<br>Flooding Type: Limited Potential for Groundwater Flooding to Occur | (S) | 63 | 1 | 489867 415450 |
| | **BGS Groundwater Flooding Susceptibility**<br>Flooding Type: Potential for Groundwater Flooding of Property Situated Below Ground Level | (SE) | 102 | 1 | 490300 414900 |
| | **BGS Groundwater Flooding Susceptibility**<br>Flooding Type: Potential for Groundwater Flooding of Property Situated Below Ground Level | (SE) | 106 | 1 | 490350 414800 |

| Map ID | Details | Quadrant Reference (Compass Direction) | Estimated Distance From Site | Contact | NGR |
|---|---|---|---|---|---|
| | **BGS Groundwater Flooding Susceptibility**<br>Flooding Type: Limited Potential for Groundwater Flooding to Occur | (S) | 110 | 1 | 489900 414850 |
| | **BGS Groundwater Flooding Susceptibility**<br>Flooding Type: Potential for Groundwater Flooding of Property Situated Below Ground Level | (SE) | 124 | 1 | 490300 415000 |
| | **BGS Groundwater Flooding Susceptibility**<br>Flooding Type: Limited Potential for Groundwater Flooding to Occur | (SE) | 142 | 1 | 490350 414900 |
| | **BGS Groundwater Flooding Susceptibility**<br>Flooding Type: Limited Potential for Groundwater Flooding to Occur | (SW) | 162 | 1 | 488800 415100 |
| | **BGS Groundwater Flooding Susceptibility**<br>Flooding Type: Potential for Groundwater Flooding of Property Situated Below Ground Level | (SE) | 164 | 1 | 490400 414850 |
| | **BGS Groundwater Flooding Susceptibility**<br>Flooding Type: Limited Potential for Groundwater Flooding to Occur | (SW) | 164 | 1 | 488800 414950 |
| | **BGS Groundwater Flooding Susceptibility**<br>Flooding Type: Potential for Groundwater Flooding of Property Situated Below Ground Level | (SE) | 169 | 1 | 490350 415000 |
| | **BGS Groundwater Flooding Susceptibility**<br>Flooding Type: Limited Potential for Groundwater Flooding to Occur | (S) | 171 | 1 | 490000 415450 |
| | **BGS Groundwater Flooding Susceptibility**<br>Flooding Type: Potential for Groundwater Flooding of Property Situated Below Ground Level | (SE) | 183 | 1 | 490400 414900 |
| | **BGS Groundwater Flooding Susceptibility**<br>Flooding Type: Limited Potential for Groundwater Flooding to Occur | (SW) | 185 | 1 | 488550 414950 |
| | **BGS Groundwater Flooding Susceptibility**<br>Flooding Type: Limited Potential for Groundwater Flooding to Occur | (SW) | 199 | 1 | 488800 415050 |
| | **BGS Groundwater Flooding Susceptibility**<br>Flooding Type: Potential for Groundwater Flooding of Property Situated Below Ground Level | (SE) | 228 | 1 | 490450 414950 |
| | **BGS Groundwater Flooding Susceptibility**<br>Flooding Type: Potential for Groundwater Flooding of Property Situated Below Ground Level | (SW) | 232 | 1 | 488850 415050 |
| | **BGS Groundwater Flooding Susceptibility**<br>Flooding Type: Potential for Groundwater Flooding of Property Situated Below Ground Level | (SE) | 233 | 1 | 490500 414800 |
| | **BGS Groundwater Flooding Susceptibility**<br>Flooding Type: Limited Potential for Groundwater Flooding to Occur | (SW) | 237 | 1 | 488850 415000 |
| | **BGS Groundwater Flooding Susceptibility**<br>Flooding Type: Limited Potential for Groundwater Flooding to Occur | (SW) | 248 | 1 | 488900 414800 |
| | **BGS Groundwater Flooding Susceptibility**<br>Flooding Type: Potential for Groundwater Flooding to Occur at Surface | (SW) | 251 | 1 | 488850 414850 |
| | **BGS Groundwater Flooding Susceptibility**<br>Flooding Type: Limited Potential for Groundwater Flooding to Occur | (SW) | 251 | 1 | 489350 415000 |
| | **BGS Groundwater Flooding Susceptibility**<br>Flooding Type: Limited Potential for Groundwater Flooding to Occur | (SE) | 255 | 1 | 490500 414850 |
| | **BGS Groundwater Flooding Susceptibility**<br>Flooding Type: Potential for Groundwater Flooding of Property Situated Below Ground Level | (SE) | 259 | 1 | 490400 415100 |
| | **BGS Groundwater Flooding Susceptibility**<br>Flooding Type: Limited Potential for Groundwater Flooding to Occur | (SE) | 268 | 1 | 490700 415000 |
| | **BGS Groundwater Flooding Susceptibility**<br>Flooding Type: Limited Potential for Groundwater Flooding to Occur | (SE) | 270 | 1 | 490550 414900 |

| Map ID | Details | Quadrant Reference (Compass Direction) | Estimated Distance From Site | Contact | NGR |
|---|---|---|---|---|---|
| | **BGS Groundwater Flooding Susceptibility**<br>Flooding Type: Limited Potential for Groundwater Flooding to Occur | (SE) | 274 | 1 | 490500 414900 |
| | **BGS Groundwater Flooding Susceptibility**<br>Flooding Type: Limited Potential for Groundwater Flooding to Occur | (SE) | 295 | 1 | 490500 415000 |
| | **BGS Groundwater Flooding Susceptibility**<br>Flooding Type: Potential for Groundwater Flooding of Property Situated Below Ground Level | (SW) | 298 | 1 | 488900 414850 |
| | **BGS Groundwater Flooding Susceptibility**<br>Flooding Type: Limited Potential for Groundwater Flooding to Occur | (SE) | 303 | 1 | 490450 415150 |
| | **BGS Groundwater Flooding Susceptibility**<br>Flooding Type: Limited Potential for Groundwater Flooding to Occur | (SW) | 307 | 1 | 488850 414950 |
| | **BGS Groundwater Flooding Susceptibility**<br>Flooding Type: Limited Potential for Groundwater Flooding to Occur | (SE) | 339 | 1 | 490550 415000 |
| | **BGS Groundwater Flooding Susceptibility**<br>Flooding Type: Limited Potential for Groundwater Flooding to Occur | (SW) | 339 | 1 | 489450 414900 |
| | **BGS Groundwater Flooding Susceptibility**<br>Flooding Type: Potential for Groundwater Flooding to Occur at Surface | (SW) | 340 | 1 | 488900 414950 |
| | **BGS Groundwater Flooding Susceptibility**<br>Flooding Type: Potential for Groundwater Flooding of Property Situated Below Ground Level | (SW) | 347 | 1 | 488850 414900 |
| | **BGS Groundwater Flooding Susceptibility**<br>Flooding Type: Limited Potential for Groundwater Flooding to Occur | (SE) | 348 | 1 | 490500 415050 |
| | **BGS Groundwater Flooding Susceptibility**<br>Flooding Type: Limited Potential for Groundwater Flooding to Occur | K2NE (E) | 350 | 1 | 490400 415816 |
| | **BGS Groundwater Flooding Susceptibility**<br>Flooding Type: Limited Potential for Groundwater Flooding to Occur | (SE) | 376 | 1 | 490700 414900 |
| | **BGS Groundwater Flooding Susceptibility**<br>Flooding Type: Limited Potential for Groundwater Flooding to Occur | (SE) | 385 | 1 | 490600 414950 |
| | **BGS Groundwater Flooding Susceptibility**<br>Flooding Type: Potential for Groundwater Flooding of Property Situated Below Ground Level | (SE) | 386 | 1 | 490450 415200 |
| | **BGS Groundwater Flooding Susceptibility**<br>Flooding Type: Limited Potential for Groundwater Flooding to Occur | (SE) | 391 | 1 | 490650 414850 |
| | **BGS Groundwater Flooding Susceptibility**<br>Flooding Type: Limited Potential for Groundwater Flooding to Occur | K3SW (E) | 392 | 1 | 490700 415550 |
| | **BGS Groundwater Flooding Susceptibility**<br>Flooding Type: Limited Potential for Groundwater Flooding to Occur | (SE) | 438 | 1 | 490550 415150 |
| | **BGS Groundwater Flooding Susceptibility**<br>Flooding Type: Limited Potential for Groundwater Flooding to Occur | (SE) | 451 | 1 | 490650 415000 |
| | **BGS Groundwater Flooding Susceptibility**<br>Flooding Type: Limited Potential for Groundwater Flooding to Occur | K2SW (SE) | 468 | 1 | 490100 415650 |
| | **BGS Groundwater Flooding Susceptibility**<br>Flooding Type: Limited Potential for Groundwater Flooding to Occur | K2SW (E) | 485 | 1 | 490050 415750 |

| Map ID | Details | Quadrant Reference (Compass Direction) | Estimated Distance From Site | Contact | NGR |
|---|---|---|---|---|---|
| 1 | **Discharge Consents**<br>Operator: Turners Turkeys Ltd<br>Property Type: FARMS (NOT HOUSE)/CROP + ANIMAL REARING/PLANT NURSERY<br>Location: Site 31 Bagmoor Lane Bagmoor, Flixborough, Scunthorpe, Lincs, Dn15 9bg<br>Authority: Environment Agency, Anglian Region<br>Catchment Area: Not Supplied<br>Reference: Pr3lf541<br>Permit Version: 1<br>Effective Date: 24th November 1987<br>Issued Date: 24th November 1987<br>Revocation Date: 1st October 1996<br>Discharge Type: Unknown<br>Discharge Environment: Land/Soakaway<br>Receiving Water: Into Land<br>**Status: Pre National Rivers Authority Legislation where issue date < 01/09/1989**<br>Positional Accuracy: Located by supplier to within 10m | K1SW (W) | 240 | 2 | 489150 415550 |
| | **Nearest Surface Water Feature** | K3SW (E) | 0 | - | 490606 415535 |
| | **River Quality**<br>Name: Winterton Bk<br>GQA Grade: River Quality A<br>Reach: B1430 Rd Bridge...Humber<br>Estimated Distance (km): 11.4<br>Flow Rate: Flow less than 0.31 cumecs<br>Flow Type: River<br>Year: 2000 | K3SW (E) | 0 | 2 | 490571 415690 |
| 2 | **Water Abstractions**<br>Operator: H F Rusling & Son<br>Licence Number: 4/29/06/*G/0013<br>Permit Version: 100<br>Location: Undergrd-Abst.A-Burton Stat.<br>Authority: Environment Agency, Anglian Region<br>Abstraction: General Agriculture: Spray Irrigation - Direct<br>Abstraction Type: Water may be abstracted from a single point<br>Source: Groundwater<br>Daily Rate (m3): Not Supplied<br>Yearly Rate (m3): Not Supplied<br>Details: Not Supplied<br>Authorised Start: 01 April<br>Authorised End: 30 September<br>Permit Start Date: 1st November 1993<br>Permit End Date: Not Supplied<br>Positional Accuracy: Located by supplier to within 10m | K3SW (E) | 808 | 2 | 490500 415700 |
| 2 | **Water Abstractions**<br>Operator: H F Rusling & Son<br>Licence Number: 4/29/06/*S/0015<br>Permit Version: 100<br>Location: Un-Named Drain-Burton Stather<br>Authority: Environment Agency, Anglian Region<br>Abstraction: General Agriculture: Spray Irrigation - Storage<br>Abstraction Type: Water may be abstracted from a single point<br>Source: Surface<br>Daily Rate (m3): Not Supplied<br>Yearly Rate (m3): Not Supplied<br>Details: Status: Perpetuity<br>Authorised Start: 01 January<br>Authorised End: 31 March<br>Permit Start Date: 1st March 1993<br>Permit End Date: Not Supplied<br>Positional Accuracy: Located by supplier to within 10m | K3SW (E) | 808 | 2 | 490500 415700 |

| Map ID | Details | Quadrant Reference (Compass Direction) | Estimated Distance From Site | Contact | NGR |
|---|---|---|---|---|---|
| 3 | **Water Abstractions**<br>Operator: Normanby Estate Holdings Ltd<br>Licence Number: An/029/0006/002/R01<br>Permit Version: 1<br>Location: Bagmoor Lake Point A<br>Authority: Environment Agency, Anglian Region<br>Abstraction: General Agriculture: Spray Irrigation - Direct<br>Abstraction Type: Water may be abstracted from a single point<br>Source: Groundwater<br>Daily Rate (m3): Not Supplied<br>Yearly Rate (m3): Not Supplied<br>Details: Not Supplied<br>Authorised Start: 01 April<br>Authorised End: 31 October<br>Permit Start Date: 1st April 2018<br>Permit End Date: Not Supplied<br>Positional Accuracy: Located by supplier to within 10m | K3SW (E) | 832 | 2 | 490574 415660 |
| 3 | **Water Abstractions**<br>Operator: Normanby Estate Holdings Ltd<br>Licence Number: An/029/0006/002<br>Permit Version: 3<br>Location: Bagmoor Lake - Burton Stather<br>Authority: Environment Agency, Anglian Region<br>Abstraction: General Agriculture: Spray Irrigation - Direct<br>Abstraction Type: Water may be abstracted from a river or stream reach, or a row of wellpoints<br>Source: Groundwater<br>Daily Rate (m3): Not Supplied<br>Yearly Rate (m3): Not Supplied<br>Details: N/A<br>Authorised Start: 01 April<br>Authorised End: 31 October<br>Permit Start Date: 1st April 2014<br>Permit End Date: Not Supplied<br>Positional Accuracy: Located by supplier to within 10m | K3SW (E) | 832 | 2 | 490574 415660 |
| 3 | **Water Abstractions**<br>Operator: Normanby Estate Farms<br>Licence Number: An/029/0006/002<br>Permit Version: 2<br>Location: Bagmoor Lake - Burton Stather<br>Authority: Environment Agency, Anglian Region<br>Abstraction: General Agriculture: Spray Irrigation - Direct<br>Abstraction Type: Water may be abstracted from a river or stream reach, or a row of wellpoints<br>Source: Groundwater<br>Daily Rate (m3): Not Supplied<br>Yearly Rate (m3): Not Supplied<br>Details: N/A<br>Authorised Start: 01 April<br>Authorised End: 31 October<br>Permit Start Date: 4th December 2012<br>Permit End Date: Not Supplied<br>Positional Accuracy: Located by supplier to within 10m | K3SW (E) | 832 | 2 | 490574 415660 |
| 3 | **Water Abstractions**<br>Operator: Normanby Estate Farms<br>Licence Number: An/029/0006/002<br>Permit Version: 1<br>Location: Bagmoor Lake - Burton Stather<br>Authority: Environment Agency, Anglian Region<br>Abstraction: General Agriculture: Spray Irrigation - Direct<br>Abstraction Type: Water may be abstracted from a river or stream reach, or a row of wellpoints<br>Source: Groundwater<br>Daily Rate (m3): Not Supplied<br>Yearly Rate (m3): Not Supplied<br>Details: N/A<br>Authorised Start: 01 April<br>Authorised End: 30 September<br>Permit Start Date: 25th October 2011<br>Permit End Date: Not Supplied<br>Positional Accuracy: Located by supplier to within 10m | K3SW (E) | 832 | 2 | 490574 415660 |

| Map ID | Details | Quadrant Reference (Compass Direction) | Estimated Distance From Site | Contact | NGR |
|---|---|---|---|---|---|
| 3 | **Water Abstractions**<br>Operator: Normanby Estate Farms<br>Licence Number: 4/29/06/*G/0035<br>Permit Version: 2<br>Location: Bagmoor Lake - Burton Stather<br>Authority: Environment Agency, Anglian Region<br>Abstraction: General Agriculture: Spray Irrigation - Direct<br>Abstraction Type: Water may be abstracted from a river or stream reach, or a row of wellpoints<br>Source: Groundwater<br>Daily Rate (m3): Not Supplied<br>Yearly Rate (m3): Not Supplied<br>Details: Not Supplied<br>Authorised Start: 01 April<br>Authorised End: 30 September<br>Permit Start Date: 11th April 2003<br>Permit End Date: Not Supplied<br>Positional Accuracy: Located by supplier to within 10m | K3SW (E) | 844 | 2 | 490590 415660 |
| 4 | **Water Abstractions**<br>Operator: Normanby Estate Holdings Ltd<br>Licence Number: 4/29/06/*S/0015<br>Permit Version: 102<br>Location: Un-Named Drain-Burton Stather<br>Authority: Environment Agency, Anglian Region<br>Abstraction: General Agriculture: Spray Irrigation - Storage<br>Abstraction Type: Water may be abstracted from a single point<br>Source: Surface<br>Daily Rate (m3): Not Supplied<br>Yearly Rate (m3): Not Supplied<br>Details: Not Supplied<br>Authorised Start: 01 January<br>Authorised End: 31 March<br>Permit Start Date: 1st April 2014<br>Permit End Date: Not Supplied<br>Positional Accuracy: Located by supplier to within 10m | K2NE (E) | 843 | 2 | 490460 415790 |
| 4 | **Water Abstractions**<br>Operator: Normanby Estate Farms<br>Licence Number: 4/29/06/*S/0015<br>Permit Version: 101<br>Location: Un-Named Drain-Burton Stather<br>Authority: Environment Agency, Anglian Region<br>Abstraction: General Agriculture: Spray Irrigation - Storage<br>Abstraction Type: Water may be abstracted from a single point<br>Source: Surface<br>Daily Rate (m3): Not Supplied<br>Yearly Rate (m3): Not Supplied<br>Details: Not Supplied<br>Authorised Start: 01 January<br>Authorised End: 31 March<br>Permit Start Date: 1st April 2004<br>Permit End Date: Not Supplied<br>Positional Accuracy: Located by supplier to within 10m | K2NE (E) | 843 | 2 | 490460 415790 |
| 4 | **Water Abstractions**<br>Operator: Normanby Estate Farms<br>Licence Number: An/029/0006/001<br>Permit Version: 1<br>Location: Bagmoor Lake - Burton Stather<br>Authority: Environment Agency, Anglian Region<br>Abstraction: General Agriculture: Spray Irrigation - Storage<br>Abstraction Type: Water may be abstracted from a single point<br>Source: Groundwater<br>Daily Rate (m3): Not Supplied<br>Yearly Rate (m3): Not Supplied<br>Details: Not Supplied<br>Authorised Start: 01 November<br>Authorised End: 31 March<br>Permit Start Date: 5th June 2009<br>Permit End Date: Not Supplied<br>Positional Accuracy: Located by supplier to within 100m | K3NW (E) | 878 | 2 | 490500 415800 |

| Map ID | Details | Quadrant Reference (Compass Direction) | Estimated Distance From Site | Contact | NGR |
|---|---|---|---|---|---|
| 5 | **Water Abstractions**<br>Operator: Normanby Estate Holdings Ltd<br>Licence Number: 4/29/06/*G/0013<br>Permit Version: 102<br>Location: Underground Strata -A- Burton Stather<br>Authority: Environment Agency, Anglian Region<br>Abstraction: General Agriculture: Spray Irrigation - Direct<br>Abstraction Type: Water may be abstracted from a single point<br>Source: Groundwater<br>Daily Rate (m3): Not Supplied<br>Yearly Rate (m3): Not Supplied<br>Details: Not Supplied<br>Authorised Start: 01 April<br>Authorised End: 30 September<br>Permit Start Date: 1st April 2014<br>Permit End Date: Not Supplied<br>Positional Accuracy: Located by supplier to within 10m | K3SW (E) | 886 | 2 | 490570 415740 |
| 5 | **Water Abstractions**<br>Operator: Normanby Estate Farms<br>Licence Number: 4/29/06/*G/0013<br>Permit Version: 101<br>Location: Underground Strata -A- Burton Stather<br>Authority: Environment Agency, Anglian Region<br>Abstraction: General Agriculture: Spray Irrigation - Direct<br>Abstraction Type: Water may be abstracted from a single point<br>Source: Groundwater<br>Daily Rate (m3): Not Supplied<br>Yearly Rate (m3): Not Supplied<br>Details: Frodingham; Status: Perpetuity<br>Authorised Start: 01 April<br>Authorised End: 30 September<br>Permit Start Date: 1st August 2002<br>Permit End Date: Not Supplied<br>Positional Accuracy: Located by supplier to within 10m | K3SW (E) | 886 | 2 | 490570 415740 |
| | **Water Abstractions**<br>Operator: H F Rusling & Son<br>Licence Number: 4/29/06/*G/0013<br>Permit Version: 100<br>Location: Undergrd Abst-B-Burton Stat.<br>Authority: Environment Agency, Anglian Region<br>Abstraction: General Agriculture: Spray Irrigation - Direct<br>Abstraction Type: Water may be abstracted from a single point<br>Source: Groundwater<br>Daily Rate (m3): Not Supplied<br>Yearly Rate (m3): Not Supplied<br>Details: Not Supplied<br>Authorised Start: 01 April<br>Authorised End: 30 September<br>Permit Start Date: 1st November 1993<br>Permit End Date: Not Supplied<br>Positional Accuracy: Located by supplier to within 10m | K7SW (NE) | 1273 | 2 | 490500 416300 |
| | **Water Abstractions**<br>Operator: Normanby Estate Holdings Ltd<br>Licence Number: 4/29/06/*G/0013<br>Permit Version: 102<br>Location: Underground Strata -B-Burton Stather<br>Authority: Environment Agency, Anglian Region<br>Abstraction: General Agriculture: Spray Irrigation - Direct<br>Abstraction Type: Water may be abstracted from a single point<br>Source: Groundwater<br>Daily Rate (m3): Not Supplied<br>Yearly Rate (m3): Not Supplied<br>Details: Not Supplied<br>Authorised Start: 01 April<br>Authorised End: 30 September<br>Permit Start Date: 1st April 2014<br>Permit End Date: Not Supplied<br>Positional Accuracy: Located by supplier to within 10m | K7SW (NE) | 1309 | 2 | 490520 416330 |

| Map ID | Details | Quadrant Reference (Compass Direction) | Estimated Distance From Site | Contact | NGR |
|---|---|---|---|---|---|
| | **Water Abstractions**<br>Operator: Normanby Estate Farms<br>Licence Number: 4/29/06/*G/0013<br>Permit Version: 101<br>Location: Underground Strata -B-Burton Stather<br>Authority: Environment Agency, Anglian Region<br>Abstraction: General Agriculture: Spray Irrigation - Direct<br>Abstraction Type: Water may be abstracted from a single point<br>Source: Groundwater<br>Daily Rate (m3): Not Supplied<br>Yearly Rate (m3): Not Supplied<br>Details: Frodingham; Status: Perpetuity<br>Authorised Start: 01 April<br>Authorised End: 30 September<br>Permit Start Date: 1st August 2002<br>Permit End Date: Not Supplied<br>Positional Accuracy: Located by supplier to within 10m | K7SW (NE) | 1309 | 2 | 490520 416330 |
| | **Water Abstractions**<br>Operator: Normanby Estate Farms<br>Licence Number: 4/29/06/*G/0035<br>Permit Version: 1<br>Location: Bagmoor Lake<br>Authority: Environment Agency, Anglian Region<br>Abstraction: General Agriculture: Spray Irrigation - Direct<br>Abstraction Type: Water may be abstracted from a river or stream reach, or a row of wellpoints<br>Source: Groundwater<br>Daily Rate (m3): Not Supplied<br>Yearly Rate (m3): Not Supplied<br>Details: Not Supplied<br>Authorised Start: 01 May<br>Authorised End: 31 August<br>Permit Start Date: 25th April 2002<br>Permit End Date: Not Supplied<br>Positional Accuracy: Located by supplier to within 10m | K7SW (NE) | 1331 | 2 | 490530 416350 |
| | **Water Abstractions**<br>Operator: Normanby Estate Farms<br>Licence Number: 4/29/06/*g/034<br>Permit Version: Not Supplied<br>Location: Bagmoor Lake, Burton Stather, BURTON UPON STATHER, Lincolnshire<br>Authority: Environment Agency, Anglian Region<br>Abstraction: Spray Irrigation<br>Abstraction Type: Not Supplied<br>Source: Catchpit, Catchment Tank or Collecting Tank<br>Daily Rate (m3): 270<br>Yearly Rate (m3): 3600000<br>Details: Frodingham; Status: Revoked<br>Authorised Start: Not Supplied<br>Authorised End: Not Supplied<br>Permit Start Date: Not Supplied<br>Permit End Date: Not Supplied<br>Positional Accuracy: Located by supplier to within 10m | K7SW (NE) | 1359 | 2 | 490500 416400 |
| | **Water Abstractions**<br>Operator: British Steel Corporation<br>Licence Number: 4/29/05/#s/014<br>Permit Version: Not Supplied<br>Location: Winterton Beck, ROXBY CUM RISBY<br>Authority: Environment Agency, Anglian Region<br>Abstraction: Industrial Processing ( Miscellaneous)<br>Abstraction Type: Not Supplied<br>Source: Stream<br>Daily Rate (m3): 4<br>Yearly Rate (m3): 14550<br>Details: Status: Revoked<br>Authorised Start: Not Supplied<br>Authorised End: Not Supplied<br>Permit Start Date: Not Supplied<br>Permit End Date: Not Supplied<br>Positional Accuracy: Located by supplier to within 100m | K7NW (NE) | 1522 | 2 | 490650 416500 |

| Map ID | Details | Quadrant Reference (Compass Direction) | Estimated Distance From Site | Contact | NGR |
|---|---|---|---|---|---|
| | **Water Abstractions**<br>Operator: Normanby Estate Holdings Ltd<br>Licence Number: An/029/0006/002/R01<br>Permit Version: 1<br>Location: Bagmoor Lake Point B<br>Authority: Environment Agency, Anglian Region<br>Abstraction: General Agriculture: Spray Irrigation - Direct<br>Abstraction Type: Water may be abstracted from a single point<br>Source: Groundwater<br>Daily Rate (m3): Not Supplied<br>Yearly Rate (m3): Not Supplied<br>Details: Not Supplied<br>Authorised Start: 01 April<br>Authorised End: 31 October<br>Permit Start Date: 1st April 2018<br>Permit End Date: Not Supplied<br>Positional Accuracy: Located by supplier to within 10m | K7NW (NE) | 1531 | 2 | 490620 416529 |
| | **Groundwater Vulnerability Map**<br>Combined Classification: Secondary Superficial Aquifer - High Vulnerability<br>Combined Vulnerability: High<br>Combined Aquifer: Productive Bedrock Aquifer, Productive Superficial Aquifer<br>Pollutant Speed: High<br>Bedrock Flow: Mixed<br>Dilution: <300 mm/year<br>Baseflow Index: >70%<br>Superficial Patchiness: <90%<br>Superficial Thickness: <3m<br>Superficial Recharge: High | (W) | 0 | 3 | 489000 415816 |
| | **Groundwater Vulnerability Map**<br>Combined Classification: Secondary Bedrock Aquifer - High Vulnerability<br>Combined Vulnerability: High<br>Combined Aquifer: Productive Bedrock Aquifer, No Superficial Aquifer<br>Pollutant Speed: High<br>Bedrock Flow: Well Connected Fractures<br>Dilution: <300 mm/year<br>Baseflow Index: 40-70%<br>Superficial Patchiness: <90%<br>Superficial Thickness: 3-10m<br>Superficial Recharge: No Data | K2NW (E) | 0 | 3 | 490000 415816 |
| | **Groundwater Vulnerability Map**<br>Combined Classification: Secondary Bedrock Aquifer - Low Vulnerability<br>Combined Vulnerability: Low<br>Combined Aquifer: Productive Bedrock Aquifer, No Superficial Aquifer<br>Pollutant Speed: Intermediate<br>Bedrock Flow: Well Connected Fractures<br>Dilution: <300 mm/year<br>Baseflow Index: >70%<br>Superficial Patchiness: >90%<br>Superficial Thickness: >10m<br>Superficial Recharge: No Data | (S) | 0 | 3 | 489867 415000 |

| Map ID | Details | Quadrant Reference (Compass Direction) | Estimated Distance From Site | Contact | NGR |
|---|---|---|---|---|---|
| | **Groundwater Vulnerability Map**<br>Combined Classification: Secondary Bedrock Aquifer - High Vulnerability<br>Combined Vulnerability: High<br>Combined Aquifer: Productive Bedrock Aquifer, No Superficial Aquifer<br>Pollutant Speed: Intermediate<br>Bedrock Flow: Well Connected Fractures<br>Dilution: <300 mm/year<br>Baseflow Index: >70%<br>Superficial Patchiness: <90%<br>Superficial Thickness: 3-10m<br>Superficial Recharge: No Data | (SE) | 0 | 3 | 490471<br>415000 |
| | **Groundwater Vulnerability Map**<br>Combined Classification: Secondary Bedrock Aquifer - High Vulnerability<br>Combined Vulnerability: High<br>Combined Aquifer: Productive Bedrock Aquifer, No Superficial Aquifer<br>Pollutant Speed: Intermediate<br>Bedrock Flow: Well Connected Fractures<br>Dilution: <300 mm/year<br>Baseflow Index: >70%<br>Superficial Patchiness: <90%<br>Superficial Thickness: 3-10m<br>Superficial Recharge: No Data | (S) | 0 | 3 | 490000<br>415000 |
| | **Groundwater Vulnerability Map**<br>Combined Classification: Secondary Bedrock Aquifer - High Vulnerability<br>Combined Vulnerability: High<br>Combined Aquifer: Productive Bedrock Aquifer, No Superficial Aquifer<br>Pollutant Speed: High<br>Bedrock Flow: Mixed<br>Dilution: <300 mm/year<br>Baseflow Index: >70%<br>Superficial Patchiness: <90%<br>Superficial Thickness: <3m<br>Superficial Recharge: High | (W) | 0 | 3 | 489000<br>415527 |
| | **Groundwater Vulnerability Map**<br>Combined Classification: Secondary Bedrock Aquifer - Medium Vulnerability<br>Combined Vulnerability: Medium<br>Combined Aquifer: Productive Bedrock Aquifer, No Superficial Aquifer<br>Pollutant Speed: High<br>Bedrock Flow: Mixed<br>Dilution: <300 mm/year<br>Baseflow Index: 40-70%<br>Superficial Patchiness: >90%<br>Superficial Thickness: <3m<br>Superficial Recharge: No Data | K2NW (SW) | 0 | 3 | 489867<br>415816 |

| Map ID | Details | Quadrant Reference (Compass Direction) | Estimated Distance From Site | Contact | NGR |
|---|---|---|---|---|---|
| | **Groundwater Vulnerability Map**<br>Combined Classification: Secondary Bedrock Aquifer - High Vulnerability<br>Combined Vulnerability: High<br>Combined Aquifer: Productive Bedrock Aquifer, No Superficial Aquifer<br>Pollutant Speed: Intermediate<br>Bedrock Flow: Well Connected Fractures<br>Dilution: <300 mm/year<br>Baseflow Index: >70%<br>Superficial Patchiness: <90%<br>Superficial Thickness: 3-10m<br>Superficial Recharge: High | (SW) | 0 | 3 | 489000 415000 |
| | **Groundwater Vulnerability Map**<br>Combined Classification: Secondary Bedrock Aquifer - High Vulnerability<br>Combined Vulnerability: High<br>Combined Aquifer: Productive Bedrock Aquifer, No Superficial Aquifer<br>Pollutant Speed: Intermediate<br>Bedrock Flow: Well Connected Fractures<br>Dilution: <300 mm/year<br>Baseflow Index: >70%<br>Superficial Patchiness: <90%<br>Superficial Thickness: 3-10m<br>Superficial Recharge: High | (SW) | 0 | 3 | 488755 415000 |
| | **Groundwater Vulnerability - Soluble Rock Risk**<br>Classification: Significant Risk - Low Possibility | K2NW (E) | 0 | 3 | 490000 415816 |
| | **Groundwater Vulnerability - Soluble Rock Risk**<br>Classification: Significant Risk - Low Possibility | (S) | 0 | 3 | 490000 415000 |
| | **Bedrock Aquifer Designations**<br>Aquifer Designation: Secondary Aquifer - B | (W) | 0 | 3 | 488001 415426 |
| | **Bedrock Aquifer Designations**<br>Aquifer Designation: Secondary Aquifer - Undifferentiated | (SE) | 0 | 3 | 490471 415000 |
| | **Bedrock Aquifer Designations**<br>Aquifer Designation: Secondary Aquifer - A | K2NW (E) | 0 | 3 | 490000 415816 |
| | **Bedrock Aquifer Designations**<br>Aquifer Designation: Secondary Aquifer - A | (S) | 0 | 3 | 489867 415000 |
| | **Bedrock Aquifer Designations**<br>Aquifer Designation: Secondary Aquifer - A | (S) | 0 | 3 | 490000 415000 |
| | **Bedrock Aquifer Designations**<br>Aquifer Designation: Secondary Aquifer - A | K2NW (SW) | 0 | 3 | 489867 415816 |
| | **Superficial Aquifer Designations**<br>Aquifer Designation: Secondary Aquifer - A | (SW) | 0 | 3 | 488843 415000 |
| | **Superficial Aquifer Designations**<br>Aquifer Designation: Secondary Aquifer - A | K1NE (N) | 0 | 3 | 489780 416107 |
| | **Extreme Flooding from Rivers or Sea without Defences**<br>None | | | | |
| | **Flooding from Rivers or Sea without Defences**<br>None | | | | |
| | **Areas Benefiting from Flood Defences**<br>None | | | | |
| | **Flood Water Storage Areas**<br>None | | | | |

| Map ID | Details | Quadrant Reference (Compass Direction) | Estimated Distance From Site | Contact | NGR |
|---|---|---|---|---|---|
| | **Flood Defences**<br>None | | | | |
| 6 | **OS Water Network Lines**<br>Watercourse Form: Inland river<br>Watercourse Length: 444.8<br>Watercourse Level: On ground surface<br>Permanent: True<br>Watercourse Name: Not Supplied<br>Catchment Name: Louth Grimsby and Ancholme<br>Primacy: 1 | (SW) | 70 | 4 | 489588<br>415377 |
| 7 | **OS Water Network Lines**<br>Watercourse Form: Inland river<br>Watercourse Length: 760.3<br>Watercourse Level: On ground surface<br>Permanent: True<br>Watercourse Name: Not Supplied<br>Catchment Name: Louth Grimsby and Ancholme<br>Primacy: 1 | K2SW (S) | 194 | 4 | 489832<br>415575 |
| 8 | **OS Water Network Lines**<br>Watercourse Form: Inland river<br>Watercourse Length: 154.9<br>Watercourse Level: On ground surface<br>Permanent: True<br>Watercourse Name: Not Supplied<br>Catchment Name: Louth Grimsby and Ancholme<br>Primacy: 1 | K1SW (W) | 281 | 4 | 489363<br>415664 |
| 9 | **OS Water Network Lines**<br>Watercourse Form: Inland river<br>Watercourse Length: 419.6<br>Watercourse Level: On ground surface<br>Permanent: True<br>Watercourse Name: Winterton Beck<br>Catchment Name: Louth Grimsby and Ancholme<br>Primacy: 1 | K2SE (E) | 496 | 4 | 490343<br>415779 |
| 10 | **OS Water Network Lines**<br>Watercourse Form: Inland river<br>Watercourse Length: 133.6<br>Watercourse Level: On ground surface<br>Permanent: True<br>Watercourse Name: Not Supplied<br>Catchment Name: Louth Grimsby and Ancholme<br>Primacy: 1 | K3SW (E) | 652 | 4 | 490637<br>415501 |
| 11 | **OS Water Network Lines**<br>Watercourse Form: Inland river<br>Watercourse Length: 62.8<br>Watercourse Level: On ground surface<br>Permanent: True<br>Watercourse Name: Not Supplied<br>Catchment Name: Louth Grimsby and Ancholme<br>Primacy: 1 | K2NW (E) | 675 | 4 | 490079<br>415846 |
| 12 | **OS Water Network Lines**<br>Watercourse Form: Inland river<br>Watercourse Length: 166.1<br>Watercourse Level: On ground surface<br>Permanent: True<br>Watercourse Name: Not Supplied<br>Catchment Name: Louth Grimsby and Ancholme<br>Primacy: 1 | K2NE (E) | 716 | 4 | 490131<br>415867 |
| 13 | **OS Water Network Lines**<br>Watercourse Form: Inland river<br>Watercourse Length: 7.7<br>Watercourse Level: Underground<br>Permanent: True<br>Watercourse Name: Winterton Beck<br>Catchment Name: Louth Grimsby and Ancholme<br>Primacy: 1 | K2SE (E) | 757 | 4 | 490343<br>415787 |
| 14 | **OS Water Network Lines**<br>Watercourse Form: Inland river<br>Watercourse Length: 36.6<br>Watercourse Level: On ground surface<br>Permanent: True<br>Watercourse Name: Winterton Beck<br>Catchment Name: Louth Grimsby and Ancholme<br>Primacy: 1 | K2NE (E) | 763 | 4 | 490343<br>415793 |

| Map ID | Details | Quadrant Reference (Compass Direction) | Estimated Distance From Site | Contact | NGR |
|---|---|---|---|---|---|
| 15 | **OS Water Network Lines**<br>Watercourse Form: Inland river<br>Watercourse Length: 1696.0<br>Watercourse Level: On ground surface<br>Permanent: True<br>Watercourse Name: Not Supplied<br>Catchment Name: Louth Grimsby and Ancholme<br>Primacy: 1 | K3NW (E) | 765 | 4 | 490656 415816 |
| 16 | **OS Water Network Lines**<br>Watercourse Form: Inland river<br>Watercourse Length: 116.1<br>Watercourse Level: On ground surface<br>Permanent: True<br>Watercourse Name: Not Supplied<br>Catchment Name: Louth Grimsby and Ancholme<br>Primacy: 1 | K2NE (E) | 793 | 4 | 490344 415824 |
| 17 | **OS Water Network Lines**<br>Watercourse Form: Inland river<br>Watercourse Length: 18.2<br>Watercourse Level: Underground<br>Permanent: True<br>Watercourse Name: Winterton Beck<br>Catchment Name: Louth Grimsby and Ancholme<br>Primacy: 1 | K2NE (E) | 793 | 4 | 490344 415824 |
| 18 | **OS Water Network Lines**<br>Watercourse Form: Inland river<br>Watercourse Length: 549.9<br>Watercourse Level: On ground surface<br>Permanent: True<br>Watercourse Name: Not Supplied<br>Catchment Name: Louth Grimsby and Ancholme<br>Primacy: 1 | K1NE (NW) | 795 | 4 | 489692 416086 |
| 19 | **OS Water Network Lines**<br>Watercourse Form: Inland river<br>Watercourse Length: 59.1<br>Watercourse Level: On ground surface<br>Permanent: True<br>Watercourse Name: Winterton Beck<br>Catchment Name: Louth Grimsby and Ancholme<br>Primacy: 1 | K2NE (E) | 807 | 4 | 490344 415842 |
| 20 | **OS Water Network Lines**<br>Watercourse Form: Inland river<br>Watercourse Length: 56.7<br>Watercourse Level: Not Supplied<br>Permanent: True<br>Watercourse Name: Not Supplied<br>Catchment Name: Louth Grimsby and Ancholme<br>Primacy: 1 | K2NE (E) | 820 | 4 | 490295 415893 |
| 21 | **OS Water Network Lines**<br>Watercourse Form: Inland river<br>Watercourse Length: 75.7<br>Watercourse Level: On ground surface<br>Permanent: True<br>Watercourse Name: Not Supplied<br>Catchment Name: Louth Grimsby and Ancholme<br>Primacy: 1 | K2NE (E) | 845 | 4 | 490457 415796 |
| 22 | **OS Water Network Lines**<br>Watercourse Form: Inland river<br>Watercourse Length: 62.1<br>Watercourse Level: On ground surface<br>Permanent: True<br>Watercourse Name: Winterton Beck<br>Catchment Name: Louth Grimsby and Ancholme<br>Primacy: 1 | K2NE (E) | 859 | 4 | 490351 415900 |
| 23 | **OS Water Network Lines**<br>Watercourse Form: Lake<br>Watercourse Length: 64.1<br>Watercourse Level: On ground surface<br>Permanent: True<br>Watercourse Name: Not Supplied<br>Catchment Name: Louth Grimsby and Ancholme<br>Primacy: 1 | K3NW (E) | 902 | 4 | 490532 415802 |

| Map ID | Details | Quadrant Reference (Compass Direction) | Estimated Distance From Site | Contact | NGR |
|---|---|---|---|---|---|
| 24 | **OS Water Network Lines**<br>Watercourse Form: Inland river<br>Watercourse Length: 2.5<br>Watercourse Level: On ground surface<br>Permanent: True<br>Watercourse Name: Not Supplied<br>Catchment Name: Louth Grimsby and Ancholme<br>Primacy: 1 | K2NE (E) | 911 | 4 | 490357 415961 |
| 25 | **OS Water Network Lines**<br>Watercourse Form: Inland river<br>Watercourse Length: 53.7<br>Watercourse Level: On ground surface<br>Permanent: True<br>Watercourse Name: Winterton Beck<br>Catchment Name: Louth Grimsby and Ancholme<br>Primacy: 1 | K2NE (E) | 913 | 4 | 490359 415962 |
| 26 | **OS Water Network Lines**<br>Watercourse Form: Inland river<br>Watercourse Length: 515.3<br>Watercourse Level: On ground surface<br>Permanent: True<br>Watercourse Name: Not Supplied<br>Catchment Name: Louth Grimsby and Ancholme<br>Primacy: 1 | K6SW (N) | 933 | 4 | 489824 416179 |
| 27 | **OS Water Network Lines**<br>Watercourse Form: Inland river<br>Watercourse Length: 13.2<br>Watercourse Level: Underground<br>Permanent: True<br>Watercourse Name: Winterton Beck<br>Catchment Name: Louth Grimsby and Ancholme<br>Primacy: 1 | K2NE (NE) | 945 | 4 | 490337 416023 |
| 28 | **OS Water Network Lines**<br>Watercourse Form: Inland river<br>Watercourse Length: 268.2<br>Watercourse Level: On ground surface<br>Permanent: True<br>Watercourse Name: Winterton Beck<br>Catchment Name: Louth Grimsby and Ancholme<br>Primacy: 1 | K2NE (NE) | 952 | 4 | 490322 416052 |
| 29 | **OS Water Network Lines**<br>Watercourse Form: Lake<br>Watercourse Length: 114.9<br>Watercourse Level: On ground surface<br>Permanent: True<br>Watercourse Name: Not Supplied<br>Catchment Name: Louth Grimsby and Ancholme<br>Primacy: 1 | K5SW (NW) | 964 | 4 | 489185 416314 |
| 30 | **OS Water Network Lines**<br>Watercourse Form: Inland river<br>Watercourse Length: 69.3<br>Watercourse Level: On ground surface<br>Permanent: True<br>Watercourse Name: Not Supplied<br>Catchment Name: Louth Grimsby and Ancholme<br>Primacy: 1 | K6SW (NE) | 975 | 4 | 490110 416158 |
| 31 | **OS Water Network Lines**<br>Watercourse Form: Inland river<br>Watercourse Length: 498.9<br>Watercourse Level: On ground surface<br>Permanent: True<br>Watercourse Name: Not Supplied<br>Catchment Name: Louth Grimsby and Ancholme<br>Primacy: 1 | K5SE (N) | 987 | 4 | 489751 416261 |
| 32 | **OS Water Network Lines**<br>Watercourse Form: Lake<br>Watercourse Length: 7.5<br>Watercourse Level: On ground surface<br>Permanent: True<br>Watercourse Name: Not Supplied<br>Catchment Name: Louth Grimsby and Ancholme<br>Primacy: 1 | K3SW (E) | 988 | 4 | 490705 415748 |

| Map ID | Details | Quadrant Reference (Compass Direction) | Estimated Distance From Site | Contact | NGR |
|---|---|---|---|---|---|
| 33 | **OS Water Network Lines**<br>Watercourse Form: Inland river<br>Watercourse Length: 46.3<br>Watercourse Level: On ground surface<br>Permanent: True<br>Watercourse Name: Not Supplied<br>Catchment Name: Louth Grimsby and Ancholme<br>Primacy: 1 | K3SW (E) | 995 | 4 | 490710 415754 |

| Map ID | Details | Quadrant Reference (Compass Direction) | Estimated Distance From Site | Contact | NGR |
|---|---|---|---|---|---|
| 34 | **Licensed Waste Management Facilities (Landfill Boundaries)**<br>Name: Roxby Landfill Epr/Bw2951im<br>Licence Number: 70832<br>Location: -, Winterton Road, Roxby, South Humberside, DN15 0BD<br>Licence Holder: Biffa Waste Services Ltd<br>Authority: Environment Agency - Anglian Region, Northern Area<br>Site Category: Waste Landfilling; >10 T/D with Capacity >25,000T Excluding Inert Waste<br>Max Input Rate: Not Supplied<br>**Licence Status: Effective**<br>Issued: 19th May 2015<br>Positional Accuracy: Positioned by the supplier<br>Boundary Accuracy: As Supplied | K3NW (E) | 952 | 2 | 490768 415925 |
| | **Local Authority Landfill Coverage**<br>Name: North Lincolnshire Unitary Council - Has no landfill data to supply | | 0 | 5 | 489867 415816 |
| 35 | **Registered Landfill Sites**<br>Licence Holder: British Rail York<br>Licence Reference: 55/19/727<br>Site Location: Bagmoor Gullet, Winterton, Scunthorpe, Lincolnshire<br>Licence Easting: 490600<br>Licence Northing: 415800<br>Operator Location: As Site Address<br>Authority: Environment Agency - Anglian Region, Northern Area<br>Site Category: Landfill<br>Max Input Rate: Undefined<br>Waste Source Restrictions: No known restriction on source of waste<br>Status: Licence lapsed/cancelled/defunct/not applicable/surrenderedCancelled<br>Dated: 1st June 1990<br>Preceded By Licence: Not Given<br>Superseded By Licence: Not Given<br>Positional Accuracy: Approximate location provided by supplier<br>Boundary Accuracy: Not Applicable<br>Authorised Waste Licence Wastes Not To Hand | K2NE (E) | 699 | 2 | 490350 415807 |

| Map ID | Details | Quadrant Reference (Compass Direction) | Estimated Distance From Site | Contact | NGR |
|---|---|---|---|---|---|
| | **BGS 1:625,000 Solid Geology**<br>Description: Lias Group | K2NW (SW) | 0 | 1 | 489867 415816 |
| 36 | **BGS Recorded Mineral Sites**<br>Site Name: Bagmoor Farm<br>Location: Normanby, Scunthorpe, North Lincolnshire<br>Source: British Geological Survey, National Geoscience Information Service<br>Reference: 121623<br>Type: Opencast<br>**Status: Ceased**<br>Operator: Unknown Operator<br>Operator Location: Not Supplied<br>Periodic Type: Jurassic<br>Geology: Frodingham Ironstone Member<br>Commodity: Iron Ore - Ironstone<br>Positional Accuracy: Located by supplier to within 10m | K2SW (E) | 593 | 1 | 490088 415751 |
| 37 | **BGS Recorded Mineral Sites**<br>Site Name: Bagmoor Farm<br>Location: Normanby, Scunthorpe, North Lincolnshire<br>Source: British Geological Survey, National Geoscience Information Service<br>Reference: 121626<br>Type: Opencast<br>**Status: Ceased**<br>Operator: Unknown Operator<br>Operator Location: Not Supplied<br>Periodic Type: Jurassic<br>Geology: Frodingham Ironstone Member<br>Commodity: Iron Ore - Ironstone<br>Positional Accuracy: Located by supplier to within 10m | K2SE (E) | 755 | 1 | 490421 415705 |
| 38 | **BGS Recorded Mineral Sites**<br>Site Name: Normanby Park Sand Pits<br>Location: Normanby, Scunthorpe, North Lincolnshire<br>Source: British Geological Survey, National Geoscience Information Service<br>Reference: 132921<br>Type: Opencast<br>**Status: Ceased**<br>Operator: Unknown Operator<br>Operator Location: Not Supplied<br>Periodic Type: Quaternary<br>Geology: Blown Sand, 1<br>Commodity: Sand<br>Positional Accuracy: Located by supplier to within 10m | K1NW (NW) | 768 | 1 | 489378 416061 |
| 39 | **BGS Recorded Mineral Sites**<br>Site Name: Bagmoor Farm<br>Location: Normanby, Scunthorpe, North Lincolnshire<br>Source: British Geological Survey, National Geoscience Information Service<br>Reference: 121624<br>Type: Opencast<br>**Status: Ceased**<br>Operator: Unknown Operator<br>Operator Location: Not Supplied<br>Periodic Type: Jurassic<br>Geology: Frodingham Ironstone Member<br>Commodity: Iron Ore - Ironstone<br>Positional Accuracy: Located by supplier to within 10m | K2NW (N) | 790 | 1 | 489933 416015 |
| 40 | **BGS Recorded Mineral Sites**<br>Site Name: Bagmoor Farm<br>Location: Normanby, Scunthorpe, North Lincolnshire<br>Source: British Geological Survey, National Geoscience Information Service<br>Reference: 121621<br>Type: Opencast<br>**Status: Ceased**<br>Operator: Unknown Operator<br>Operator Location: Not Supplied<br>Periodic Type: Jurassic<br>Geology: Frodingham Ironstone Member<br>Commodity: Iron Ore - Ironstone<br>Positional Accuracy: Located by supplier to within 10m | K2NW (NE) | 801 | 1 | 490067 415988 |

| Map ID | Details | Quadrant Reference (Compass Direction) | Estimated Distance From Site | Contact | NGR |
|---|---|---|---|---|---|
| 41 | **BGS Recorded Mineral Sites**<br>Site Name: Normanby Park Sand Pits<br>Location: Normanby, Scunthorpe, North Lincolnshire<br>Source: British Geological Survey, National Geoscience Information Service<br>Reference: 132920<br>Type: Opencast<br>**Status: Ceased**<br>Operator: Unknown Operator<br>Operator Location: Not Supplied<br>Periodic Type: Quaternary<br>Geology: Blown Sand, 1<br>Commodity: Sand<br>Positional Accuracy: Located by supplier to within 10m | K1NW (NW) | 803 | 1 | 489345 416099 |
| 42 | **BGS Recorded Mineral Sites**<br>Site Name: Sheffields Plantation<br>Location: Dragonby, Scunthorpe, North Lincolnshire<br>Source: British Geological Survey, National Geoscience Information Service<br>Reference: 121607<br>Type: Opencast<br>**Status: Ceased**<br>Operator: Unknown Operator<br>Operator Location: Not Supplied<br>Periodic Type: Jurassic<br>Geology: Charmouth Mudstone Formation<br>Commodity: Common Clay and Shale<br>Positional Accuracy: Located by supplier to within 10m | K3SW (E) | 834 | 1 | 490729 415506 |
| 43 | **BGS Recorded Mineral Sites**<br>Site Name: Bagmoor Farm<br>Location: Normanby, Scunthorpe, North Lincolnshire<br>Source: British Geological Survey, National Geoscience Information Service<br>Reference: 121622<br>Type: Opencast<br>**Status: Ceased**<br>Operator: Unknown Operator<br>Operator Location: Not Supplied<br>Periodic Type: Jurassic<br>Geology: Frodingham Ironstone Member<br>Commodity: Iron Ore - Ironstone<br>Positional Accuracy: Located by supplier to within 10m | K2NE (E) | 927 | 1 | 490379 415965 |
| 44 | **BGS Recorded Mineral Sites**<br>Site Name: Bagmoor Farm<br>Location: Normanby, Scunthorpe, North Lincolnshire<br>Source: British Geological Survey, National Geoscience Information Service<br>Reference: 121625<br>Type: Opencast<br>**Status: Ceased**<br>Operator: Unknown Operator<br>Operator Location: Not Supplied<br>Periodic Type: Jurassic<br>Geology: Frodingham Ironstone Member<br>Commodity: Iron Ore - Ironstone<br>Positional Accuracy: Located by supplier to within 10m | K5SE (NW) | 933 | 1 | 489561 416211 |
| | **Coal Mining Affected Areas**<br>In an area that might not be affected by coal mining | | | | |
| | **Mining Instability**<br>Mining Evidence: Conclusive Iron Ore Mining<br>Source: Ove Arup & Partners<br>Boundary Quality: As Supplied | K3NW (E) | 0 | - | 490500 415816 |
| | **Non Coal Mining Areas of Great Britain**<br>Risk: Highly Likely<br>Source: British Geological Survey, National Geoscience Information Service | K2NE (E) | 167 | 1 | 490290 415816 |
| | **Potential for Collapsible Ground Stability Hazards**<br>Hazard Potential: Very Low<br>Source: British Geological Survey, National Geoscience Information Service | K2NW (SW) | 0 | 1 | 489867 415816 |
| | **Potential for Collapsible Ground Stability Hazards**<br>Hazard Potential: Very Low<br>Source: British Geological Survey, National Geoscience Information Service | K2NW (E) | 0 | 1 | 490000 415816 |
| | **Potential for Collapsible Ground Stability Hazards**<br>Hazard Potential: No Hazard<br>Source: British Geological Survey, National Geoscience Information Service | K1NE (N) | 0 | 1 | 489780 416107 |
| | **Potential for Compressible Ground Stability Hazards**<br>Hazard Potential: Moderate<br>Source: British Geological Survey, National Geoscience Information Service | K2NW (E) | 0 | 1 | 490000 415816 |

| Map ID | Details | Quadrant Reference (Compass Direction) | Estimated Distance From Site | Contact | NGR |
|---|---|---|---|---|---|
| | **Potential for Compressible Ground Stability Hazards**<br>Hazard Potential: Moderate<br>Source: British Geological Survey, National Geoscience Information Service | K2NW (SW) | 0 | 1 | 489867 415816 |
| | **Potential for Compressible Ground Stability Hazards**<br>Hazard Potential: No Hazard<br>Source: British Geological Survey, National Geoscience Information Service | K1NE (N) | 0 | 1 | 489780 416107 |
| | **Potential for Ground Dissolution Stability Hazards**<br>Hazard Potential: No Hazard<br>Source: British Geological Survey, National Geoscience Information Service | K2NW (SW) | 0 | 1 | 489867 415816 |
| | **Potential for Ground Dissolution Stability Hazards**<br>Hazard Potential: No Hazard<br>Source: British Geological Survey, National Geoscience Information Service | K2NW (E) | 0 | 1 | 490000 415816 |
| | **Potential for Landslide Ground Stability Hazards**<br>Hazard Potential: Very Low<br>Source: British Geological Survey, National Geoscience Information Service | K2NW (SW) | 0 | 1 | 489867 415816 |
| | **Potential for Landslide Ground Stability Hazards**<br>Hazard Potential: Very Low<br>Source: British Geological Survey, National Geoscience Information Service | K2NW (E) | 0 | 1 | 490000 415816 |
| | **Potential for Running Sand Ground Stability Hazards**<br>Hazard Potential: Low<br>Source: British Geological Survey, National Geoscience Information Service | K1NE (N) | 0 | 1 | 489780 416107 |
| | **Potential for Running Sand Ground Stability Hazards**<br>Hazard Potential: Very Low<br>Source: British Geological Survey, National Geoscience Information Service | K2NW (SW) | 0 | 1 | 489867 415816 |
| | **Potential for Running Sand Ground Stability Hazards**<br>Hazard Potential: Very Low<br>Source: British Geological Survey, National Geoscience Information Service | K2NW (E) | 0 | 1 | 490000 415816 |
| | **Potential for Shrinking or Swelling Clay Ground Stability Hazards**<br>Hazard Potential: No Hazard<br>Source: British Geological Survey, National Geoscience Information Service | K2NW (SW) | 0 | 1 | 489867 415816 |
| | **Potential for Shrinking or Swelling Clay Ground Stability Hazards**<br>Hazard Potential: No Hazard<br>Source: British Geological Survey, National Geoscience Information Service | K2NW (E) | 0 | 1 | 490000 415816 |
| | **Radon Potential - Radon Affected Areas**<br>Affected Area: The property is in a Lower probability radon area (less than 1% of homes are estimated to be at or above the Action Level).<br>Source: British Geological Survey, National Geoscience Information Service | K1NE (NW) | 0 | 1 | 489500 415976 |
| | **Radon Potential - Radon Affected Areas**<br>Affected Area: The property is an Intermediate probability radon area (3 to 5% of homes are estimated to be at or above the Action Level).<br>Source: British Geological Survey, National Geoscience Information Service | K2NW (E) | 0 | 1 | 490000 415816 |
| | **Radon Potential - Radon Affected Areas**<br>Affected Area: The property is an Intermediate probability radon area (3 to 5% of homes are estimated to be at or above the Action Level).<br>Source: British Geological Survey, National Geoscience Information Service | K2NW (SW) | 0 | 1 | 489867 415816 |
| | **Radon Potential - Radon Protection Measures**<br>Protection Measure: No radon protective measures are necessary in the construction of new dwellings or extensions<br>Source: British Geological Survey, National Geoscience Information Service | K1NE (NW) | 0 | 1 | 489500 415976 |
| | **Radon Potential - Radon Protection Measures**<br>Protection Measure: Basic radon protective measures are necessary in the construction of new dwellings or extensions<br>Source: British Geological Survey, National Geoscience Information Service | K2NW (E) | 0 | 1 | 490000 415816 |
| | **Radon Potential - Radon Protection Measures**<br>Protection Measure: Basic radon protective measures are necessary in the construction of new dwellings or extensions<br>Source: British Geological Survey, National Geoscience Information Service | K2NW (SW) | 0 | 1 | 489867 415816 |

# Sensitive Land Use

| Map ID | Details | Quadrant Reference (Compass Direction) | Estimated Distance From Site | Contact | NGR |
|---|---|---|---|---|---|
| 45 | **Local Nature Reserves**<br>Name: Conesby Quarry<br>Multiple Area: Y<br>Area (m2): 392328.39<br>Source: Natural England<br>Designation Date: Not Supplied | (S) | 0 | 6 | 489689<br>414752 |
| 46 | **Nitrate Vulnerable Zones**<br>Name: Winterton Beck From Source To The Humber Nvz<br>Description: Surface Water<br>Source: Environment Agency, Head Office | K2NW<br>(SW) | 0 | 3 | 489867<br>415816 |
| 47 | **Nitrate Vulnerable Zones**<br>Name: Lincolnshire Limestone<br>Description: Groundwater<br>Source: Environment Agency, Head Office | K3SE<br>(E) | 422 | 3 | 490918<br>415727 |
| 48 | **Nitrate Vulnerable Zones**<br>Name: Ancholme From Bishopbridge To The Humber Nvz<br>Description: Surface Water<br>Source: Environment Agency, Head Office | K3NE<br>(E) | 644 | 3 | 490988<br>415929 |
| 49 | **Sites of Special Scientific Interest**<br>Name: Conesby (Yorkshire East) Quarry<br>Multiple Areas: N<br>Total Area (m2): 9211.59<br>Source: Natural England<br>Reference: 2000024<br>Designation Details: Geological Conservation Review<br>Designation Date: 25th April 1996<br>Date Type: Notified<br>Designation Details: Site Of Special Scientific Interest<br>Designation Date: 25th April 1996<br>Date Type: Notified | (SE) | 0 | 6 | 490423<br>414954 |

| Agency & Hydrological | Version | Update Cycle |
|---|---|---|
| **Contaminated Land Register Entries and Notices** | | |
| North Lincolnshire Council - Environmental Protection Team | February 2013 | Annual Rolling Update |
| Environment Agency - Head Office | June 2020 | Annually |
| **Discharge Consents** | | |
| Environment Agency - Anglian Region | October 2020 | Quarterly |
| Environment Agency - Midlands Region | October 2020 | Quarterly |
| **Enforcement and Prohibition Notices** | | |
| Environment Agency - Anglian Region | March 2013 | Annual Rolling Update |
| **Integrated Pollution Controls** | | |
| Environment Agency - Anglian Region | October 2008 | Variable |
| **Integrated Pollution Prevention And Control** | | |
| Environment Agency - Anglian Region | October 2020 | Quarterly |
| **Local Authority Integrated Pollution Prevention And Control** | | |
| North Lincolnshire Council - Environmental Protection Team | March 2015 | Variable |
| **Local Authority Pollution Prevention and Controls** | | |
| North Lincolnshire Council - Environmental Protection Team | March 2015 | Annual Rolling Update |
| **Local Authority Pollution Prevention and Control Enforcements** | | |
| North Lincolnshire Council - Environmental Protection Team | March 2015 | Variable |
| **Nearest Surface Water Feature** | | |
| Ordnance Survey | September 2020 | |
| **Pollution Incidents to Controlled Waters** | | |
| Environment Agency - Midlands Region | December 1999 | Not Applicable |
| Environment Agency - Anglian Region | September 1999 | Not Applicable |
| **Prosecutions Relating to Authorised Processes** | | |
| Environment Agency - Anglian Region | March 2013 | Annual Rolling Update |
| **Prosecutions Relating to Controlled Waters** | | |
| Environment Agency - Anglian Region | March 2013 | Annual Rolling Update |
| **Registered Radioactive Substances** | | |
| Environment Agency - Anglian Region | June 2016 | |
| **River Quality** | | |
| Environment Agency - Head Office | November 2001 | Not Applicable |
| **River Quality Biology Sampling Points** | | |
| Environment Agency - Head Office | July 2012 | Annually |
| **River Quality Chemistry Sampling Points** | | |
| Environment Agency - Head Office | July 2012 | Annually |
| **Substantiated Pollution Incident Register** | | |
| Environment Agency - Anglian Region - Northern Area | October 2020 | Quarterly |
| **Water Abstractions** | | |
| Environment Agency - Anglian Region | October 2020 | Quarterly |
| Environment Agency - Midlands Region | October 2020 | Quarterly |
| **Water Industry Act Referrals** | | |
| Environment Agency - Anglian Region | October 2017 | Quarterly |
| **Groundwater Vulnerability Map** | | |
| Environment Agency - Head Office | June 2018 | As notified |
| **Groundwater Vulnerability - Soluble Rock Risk** | | |
| Environment Agency - Head Office | June 2018 | As notified |
| **Bedrock Aquifer Designations** | | |
| Environment Agency - Head Office | January 2018 | Annually |
| **Superficial Aquifer Designations** | | |
| Environment Agency - Head Office | January 2018 | Annually |

| Agency & Hydrological | Version | Update Cycle |
|---|---|---|
| **Source Protection Zones**<br>Environment Agency - Head Office | October 2019 | Quarterly |
| **Extreme Flooding from Rivers or Sea without Defences**<br>Environment Agency - Head Office | September 2020 | Quarterly |
| **Flooding from Rivers or Sea without Defences**<br>Environment Agency - Head Office | September 2020 | Quarterly |
| **Areas Benefiting from Flood Defences**<br>Environment Agency - Head Office | September 2020 | Quarterly |
| **Flood Water Storage Areas**<br>Environment Agency - Head Office | September 2020 | Quarterly |
| **Flood Defences**<br>Environment Agency - Head Office | September 2020 | Quarterly |
| **OS Water Network Lines**<br>Ordnance Survey | September 2020 | Quarterly |
| **BGS Groundwater Flooding Susceptibility**<br>British Geological Survey - National Geoscience Information Service | May 2013 | Annually |
| **Waste** | **Version** | **Update Cycle** |
| **BGS Recorded Landfill Sites**<br>British Geological Survey - National Geoscience Information Service | June 1996 | Not Applicable |
| **Historical Landfill Sites**<br>Environment Agency - Head Office | October 2019 | Quarterly |
| **Integrated Pollution Control Registered Waste Sites**<br>Environment Agency - Anglian Region | October 2008 | Not Applicable |
| **Licensed Waste Management Facilities (Landfill Boundaries)**<br>Environment Agency - Anglian Region - Northern Area | October 2020 | Quarterly |
| **Licensed Waste Management Facilities (Locations)**<br>Environment Agency - Anglian Region - Northern Area | October 2020 | Quarterly |
| **Local Authority Landfill Coverage**<br>North Lincolnshire Council - Environmental Protection Team | May 2000 | Not Applicable |
| **Local Authority Recorded Landfill Sites**<br>North Lincolnshire Council - Environmental Protection Team | May 2000 | Not Applicable |
| **Registered Landfill Sites**<br>Environment Agency - Anglian Region - Northern Area | March 2003 | Not Applicable |
| **Registered Waste Transfer Sites**<br>Environment Agency - Anglian Region - Northern Area | March 2003 | Not Applicable |
| **Registered Waste Treatment or Disposal Sites**<br>Environment Agency - Anglian Region - Northern Area | March 2003 | Not Applicable |
| **Hazardous Substances** | **Version** | **Update Cycle** |
| **Control of Major Accident Hazards Sites (COMAH)**<br>Health and Safety Executive | April 2018 | Bi-Annually |
| **Explosive Sites**<br>Health and Safety Executive | March 2017 | Annually |
| **Notification of Installations Handling Hazardous Substances (NIHHS)**<br>Health and Safety Executive | November 2000 | Not Applicable |
| **Planning Hazardous Substance Enforcements**<br>North Lincolnshire Council - Planning Department | October 2015 | Variable |
| **Planning Hazardous Substance Consents**<br>North Lincolnshire Council - Planning Department | October 2015 | Variable |

| Geological | Version | Update Cycle |
|---|---|---|
| **BGS 1:625,000 Solid Geology**<br>British Geological Survey - National Geoscience Information Service | January 2009 | Not Applicable |
| **BGS Recorded Mineral Sites**<br>British Geological Survey - National Geoscience Information Service | November 2020 | Bi-Annually |
| **CBSCB Compensation District**<br>Cheshire Brine Subsidence Compensation Board (CBSCB) | August 2011 | Not Applicable |
| **Coal Mining Affected Areas**<br>The Coal Authority - Property Searches | March 2014 | Annual Rolling Update |
| **Mining Instability**<br>Ove Arup & Partners | October 2000 | Not Applicable |
| **Non Coal Mining Areas of Great Britain**<br>British Geological Survey - National Geoscience Information Service | May 2015 | Not Applicable |
| **Potential for Collapsible Ground Stability Hazards**<br>British Geological Survey - National Geoscience Information Service | April 2020 | Annually |
| **Potential for Compressible Ground Stability Hazards**<br>British Geological Survey - National Geoscience Information Service | January 2019 | Annually |
| **Potential for Ground Dissolution Stability Hazards**<br>British Geological Survey - National Geoscience Information Service | January 2019 | Annually |
| **Potential for Landslide Ground Stability Hazards**<br>British Geological Survey - National Geoscience Information Service | January 2019 | Annually |
| **Potential for Running Sand Ground Stability Hazards**<br>British Geological Survey - National Geoscience Information Service | January 2019 | Annually |
| **Potential for Shrinking or Swelling Clay Ground Stability Hazards**<br>British Geological Survey - National Geoscience Information Service | January 2019 | Annually |
| **Radon Potential - Radon Affected Areas**<br>British Geological Survey - National Geoscience Information Service | July 2011 | Annually |
| **Radon Potential - Radon Protection Measures**<br>British Geological Survey - National Geoscience Information Service | July 2011 | Annually |
| **Industrial Land Use** | **Version** | **Update Cycle** |
| **Contemporary Trade Directory Entries**<br>Thomson Directories | October 2020 | Quarterly |
| **Fuel Station Entries**<br>Catalist Ltd - Experian | September 2020 | Quarterly |
| **Gas Pipelines**<br>National Grid | September 2020 | |
| **Underground Electrical Cables**<br>National Grid | August 2020 | |

| Sensitive Land Use | Version | Update Cycle |
|---|---|---|
| **Ancient Woodland**<br>Natural England | April 2020 | Bi-Annually |
| **Areas of Adopted Green Belt**<br>North Lincolnshire Council | June 2020 | As notified |
| **Areas of Unadopted Green Belt**<br>North Lincolnshire Council | June 2020 | As notified |
| **Areas of Outstanding Natural Beauty**<br>Natural England | June 2019 | Bi-Annually |
| **Environmentally Sensitive Areas**<br>Natural England | January 2017 | |
| **Forest Parks**<br>Forestry Commission | April 1997 | Not Applicable |
| **Local Nature Reserves**<br>Natural England | April 2020 | Bi-Annually |
| **Marine Nature Reserves**<br>Natural England | July 2019 | Bi-Annually |
| **National Nature Reserves**<br>Natural England | July 2019 | Bi-Annually |
| **National Parks**<br>Natural England | April 2017 | Bi-Annually |
| **Nitrate Sensitive Areas**<br>Natural England | April 2016 | Not Applicable |
| **Nitrate Vulnerable Zones**<br>Environment Agency - Head Office<br>Department for Environment, Food and Rural Affairs (DEFRA - formerly FRCA) | December 2017<br>October 2015 | Bi-Annually |
| **Ramsar Sites**<br>Natural England | August 2020 | Bi-Annually |
| **Sites of Special Scientific Interest**<br>Natural England | May 2020 | Bi-Annually |
| **Special Areas of Conservation**<br>Natural England | July 2020 | Bi-Annually |
| **Special Protection Areas**<br>Natural England | September 2020 | Bi-Annually |

# Data Suppliers

A selection of organisations who provide data within this report

| Data Supplier | Data Supplier Logo |
|---|---|
| Ordnance Survey | |
| Environment Agency | |
| Scottish Environment Protection Agency | |
| The Coal Authority | |
| British Geological Survey | |
| Centre for Ecology and Hydrology | |
| Natural Resources Wales | |
| Scottish Natural Heritage | |
| Natural England | |
| Public Health England | |
| Ove Arup | |
| Stantec UK Ltd | |

# Useful Contacts

| Contact | Name and Address | Contact Details |
|---|---|---|
| 1 | **British Geological Survey - Enquiry Service**<br>British Geological Survey, Environmental Science Centre, Keyworth, Nottingham, Nottinghamshire, NG12 5GG | Telephone: 0115 936 3143<br>Fax: 0115 936 3276<br>Email: enquiries@bgs.ac.uk<br>[redacted] |
| 2 | **Environment Agency - National Customer Contact Centre (NCCC)**<br>PO Box 544, Templeborough, Rotherham, S60 1BY | Telephone: 03708 506 506<br>Email: enquiries@environment-agency.gov.uk |
| 3 | **Environment Agency - Head Office**<br>Rio House, Waterside Drive, Aztec West, Almondsbury, Bristol, Avon, BS32 4UD | Telephone: 01454 624400<br>Fax: 01454 624409 |
| 4 | **Ordnance Survey**<br>Adanac Drive, Southampton, Hampshire, SO16 0AS | Telephone: 03456 05 05 05<br>Email: customerservices@ordnancesurvey.co.uk<br>Website: www.ordnancesurvey.gov.uk |
| 5 | **North Lincolnshire Council - Environmental Protection Team**<br>Church Square House, PO Box 42, Scunthorpe, Lincolnshire, DN15 6XQ | Telephone: 01724 296296<br>Fax: 01724 280271<br>Website: www.northlincs.gov.uk |
| 6 | **Natural England**<br>County Hall, Spetchley Road, Worcester, WR5 2NP | Telephone: 0300 060 3900<br>Email: enquiries@naturalengland.org.uk<br>[redacted] |
| - | **Public Health England - Radon Survey, Centre for Radiation, Chemical and Environmental Hazards**<br>Chilton, Didcot, Oxfordshire, OX11 0RQ | Telephone: 01235 822622<br>Fax: 01235 833891<br>Email: radon@phe.gov.uk<br>[redacted] |
| - | **Landmark Information Group Limited**<br>Imperium, Imperial Way, Reading, Berkshire, RG2 0TD | Telephone: 0844 844 9952<br>Fax: 0844 844 9951<br>Email: customerservices@landmarkinfo.co.uk<br>[redacted] |

Please note that the Environment Agency / Natural Resources Wales / SEPA have a charging policy in place for enquiries.

# Historical Mapping Legends

## Ordnance Survey County Series 1:10,560

Gravel Pit
Sand Pit
Other Pits
Quarry
Shingle
Orchard
Osiers
Reeds
Marsh
Mixed Wood
Deciduous
Brushwood
Fir
Furze
Rough Pasture
Arrow denotes flow of water
Trigonometrical Station
Site of Antiquities
Bench Mark
Pump, Guide Post, Signal Post
Well, Spring, Boundary Post
285 Surface Level
Sketched Contour
Instrumental Contour
Main Roads
Fenced
Un-Fenced
Minor Roads
Fenced
Un-Fenced
Sunken Road
Raised Road
Road over Railway
Railway over River
Railway over Road
Level Crossing
Road over River or Canal
Road over Stream
Road over Stream
County Boundary (Geographical)
County & Civil Parish Boundary
Administrative County & Civil Parish Boundary
Co. Boro. Bdy. County Borough Boundary (England)
Co. Burgh Bdy. County Burgh Boundary (Scotland)
R.D. Bdy. Rural District Boundary
Civil Parish Boundary

## Ordnance Survey Plan 1:10,000

Chalk Pit, Clay Pit or Quarry
Gravel Pit
Sand Pit
Disused Pit or Quarry
Refuse or Slag Heap
Lake, Loch or Pond
Dunes
Boulders
Coniferous Trees
Non-Coniferous Trees
Orchard
Scrub
Coppice
Bracken
Heath
Rough Grassland
Marsh
Reeds
Saltings
Building
Direction of Flow of Water
Shingle
Sand
Glasshouse
Pylon
Electricity Transmission Line
Pole
Sloping Masonry
Cutting
Embankment
Standard Gauge Multiple Track
Road Under
Road Over
Level Crossing
Foot Bridge
Standard Gauge Single Track
Siding, Tramway or Mineral Line
Narrow Gauge
Geographical County
Administrative County, County Borough or County of City
Municipal Borough, Urban or Rural District, Burgh or District Council
Borough, Burgh or County Constituency
Shown only when not coincident with other boundaries
Civil Parish
Shown alternately when coincidence of boundaries occurs

| | | | |
|---|---|---|---|
| BP, BS | Boundary Post or Stone | Pol Sta | Police Station |
| Ch | Church | PO | Post Office |
| CH | Club House | PC | Public Convenience |
| F E Sta | Fire Engine Station | PH | Public House |
| FB | Foot Bridge | SB | Signal Box |
| Fn | Fountain | Spr | Spring |
| GP | Guide Post | TCB | Telephone Call Box |
| MP | Mile Post | TCP | Telephone Call Post |
| MS | Mile Stone | W | Well |

## 1:10,000 Raster Mapping

Gravel Pit
Refuse tip or slag heap
Rock
Rock (scattered)
Boulders
Boulders (scattered)
Shingle
Mud
Sand
Sand Pit
Slopes
Top of cliff
General detail
Underground detail
Overhead detail
Narrow gauge railway
Multi-track railway
Single track railway
County boundary (England only)
Civil, parish or community boundary
District, Unitary, Metropolitan, London Borough boundary
Constituency boundary
Area of wooded vegetation
Non-coniferous trees
Non-coniferous trees (scattered)
Coniferous trees
Coniferous trees (scattered)
Positioned tree
Orchard
Coppice or Osiers
Rough Grassland
Heath
Scrub
Marsh, Salt Marsh or Reeds
Water feature
Flow arrows
MHW(S) Mean high water (springs)
MLW(S) Mean low water (springs)
Telephone line (where shown)
Electricity transmission line (with poles)
BM 123.45 m Bench mark (where shown)
Triangulation station
Point feature (e.g. Guide Post or Mile Stone)
Pylon, flare stack or lighting tower
Site of (antiquity)
Glasshouse
General Building
Important Building

Envirocheck®
LANDMARK INFORMATION GROUP®

## Historical Mapping & Photography included:

| Mapping Type | Scale | Date | Pg |
|---|---|---|---|
| Yorkshire | 1:10,560 | 1855 | 2 |
| Lincolnshire | 1:10,560 | 1886 | 3 |
| Lincolnshire | 1:10,560 | 1908 | 4 |
| Lincolnshire | 1:10,560 | 1908 | 5 |
| Lincolnshire | 1:10,560 | 1938 - 1946 | 6 |
| Lincolnshire | 1:10,560 | 1950 | 7 |
| Ordnance Survey Plan | 1:10,000 | 1956 | 8 |
| Ordnance Survey Plan | 1:10,000 | 1976 - 1979 | 9 |
| Ordnance Survey Plan | 1:10,000 | 1992 | 10 |
| 10K Raster Mapping | 1:10,000 | 2000 | 11 |
| Street View | Variable | | 12 |

## Historical Map - Slice K

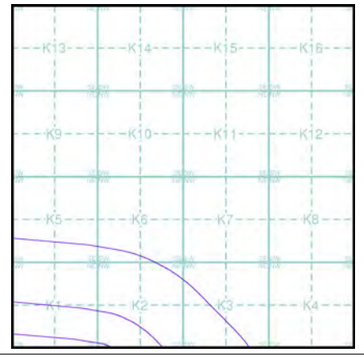


## Order Details

Order Number: 269869084_1_1
Customer Ref: MAN25291
National Grid Reference: 489870, 415820
Slice: K
Site Area (Ha): 598.7
Search Buffer (m): 1000

## Site Details

Site at 487768,412414


Landmark INFORMATION GROUP
Tel: 0844 844 9952
Fax: 0844 844 9951
Web: [redacted]

Envirocheck®

LANDMARK INFORMATION GROUP®

## Yorkshire

## Published 1855

## Source map scale - 1:10,560

The historical maps shown were reproduced from maps predominantly held at the scale adopted for England, Wales and Scotland in the 1840`s. In 1854 the 1:2,500 scale was adopted for mapping urban areas; these maps were used to update the 1:10,560 maps. The published date given therefore is often some years later than the surveyed date. Before 1938, all OS maps were based on the Cassini Projection, with independent surveys of a single county or group of counties, giving rise to significant inaccuracies in outlying areas. In the late 1940`s, a Provisional Edition was produced, which updated the 1:10,560 mapping from a number of sources. The maps appear unfinished - with all military camps and o her strategic sites removed. These maps were initially overprinted with the National Grid. In 1970, the first 1:10,000 maps were produced using the Transverse Mercator Projection. The revision process continued un il recently, with new editions appearing every 10 years or so for urban areas.

## Map Name(s) and Date(s)

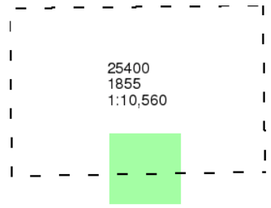


## Historical Map - Slice K

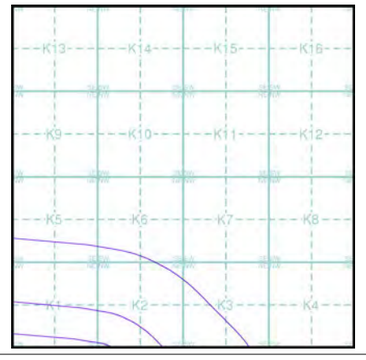


## Order Details

| | |
|---|---|
| Order Number: | 269869084_1_1 |
| Customer Ref: | MAN25291 |
| National Grid Reference: | 489870, 415820 |
| Slice: | K |
| Site Area (Ha): | 598.7 |
| Search Buffer (m): | 1000 |

## Site Details

Site at 487768,412414

Landmark INFORMATION GROUP

Tel: 0844 844 9952
Fax: 0844 844 9951
Web: [redacted]

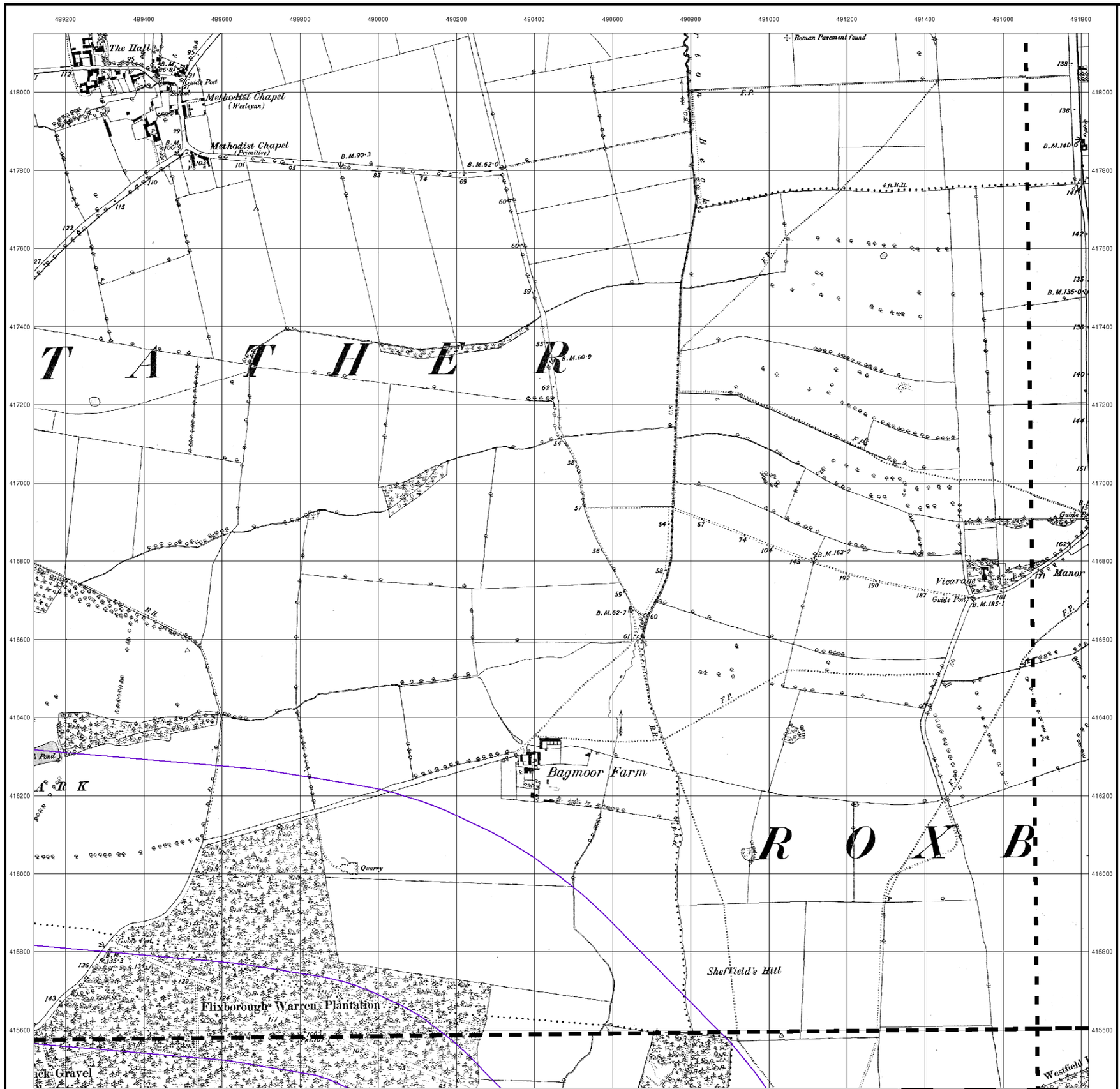


© Crown copyright and Landmark Information Group Limited 2020. All Rights Reserved.

0 400 m

Envirocheck®
LANDMARK INFORMATION GROUP®

## Lincolnshire

## Published 1886

## Source map scale - 1:10,560

The historical maps shown were reproduced from maps predominantly held at the scale adopted for England, Wales and Scotland in the 1840`s. In 1854 the 1:2,500 scale was adopted for mapping urban areas; these maps were used to update the 1:10,560 maps. The published date given therefore is often some years later than the surveyed date. Before 1938, all OS maps were based on the Cassini Projection, with independent surveys of a single county or group of counties, giving rise to significant inaccuracies in outlying areas. In the late 1940`s, a Provisional Edition was produced, which updated the 1:10,560 mapping from a number of sources. The maps appear unfinished - with all military camps and o her strategic sites removed. These maps were initially overprinted with the National Grid. In 1970, the first 1:10,000 maps were produced using the Transverse Mercator Projection. The revision process continued un il recently, with new editions appearing every 10 years or so for urban areas.

## Map Name(s) and Date(s)

| | |
|---|---|
| 010NE 1886 1:10,560 | 011NW 1886 1:10,560 |
| 010SE 1886 1:10,560 | 011SW 1886 1:10,560 |

## Historical Map - Slice K

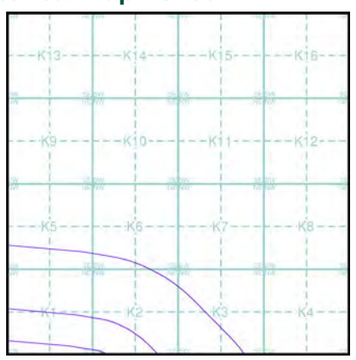


## Order Details

| | |
|---|---|
| Order Number: | 269869084_1_1 |
| Customer Ref: | MAN25291 |
| National Grid Reference: | 489870, 415820 |
| Slice: | K |
| Site Area (Ha): | 598.7 |
| Search Buffer (m): | 1000 |

## Site Details

Site at 487768,412414

Landmark INFORMATION GROUP
Tel: 0844 844 9952
Fax: 0844 844 9951
Web:

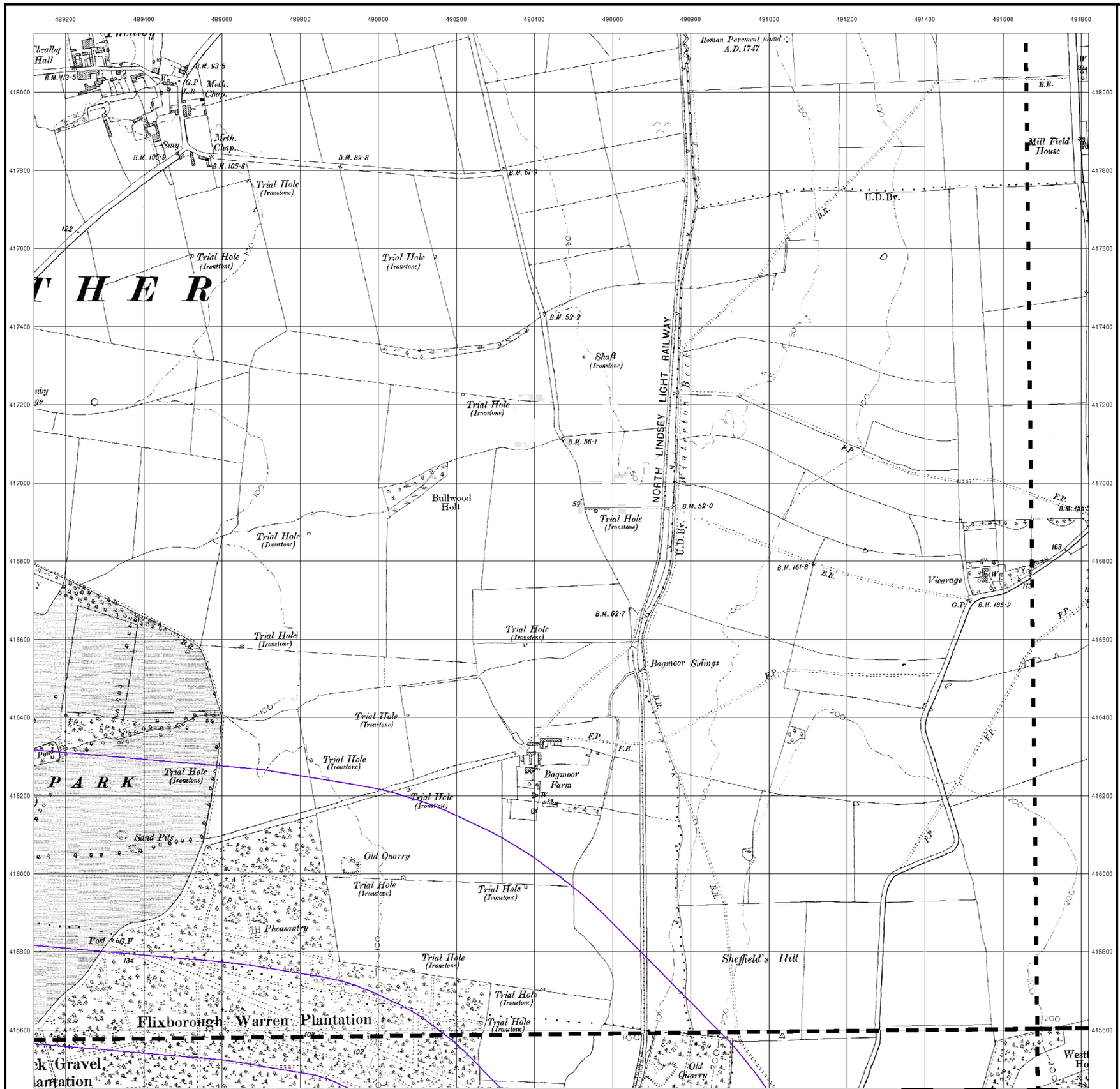

© Crown copyright and Landmark Information Group Limited 2020. All Rights Reserved.

Envirocheck®

LANDMARK INFORMATION GROUP®

## Lincolnshire

## Published 1908

## Source map scale - 1:10,560

The historical maps shown were reproduced from maps predominantly held at the scale adopted for England, Wales and Scotland in the 1840`s. In 1854 the 1:2,500 scale was adopted for mapping urban areas; these maps were used to update the 1:10,560 maps. The published date given therefore is often some years later than the surveyed date. Before 1938, all OS maps were based on the Cassini Projection, with independent surveys of a single county or group of counties, giving rise to significant inaccuracies in outlying areas. In the late 1940`s, a Provisional Edition was produced, which updated the 1:10,560 mapping from a number of sources. The maps appear unfinished - with all military camps and o her strategic sites removed. These maps were initially overprinted with the National Grid. In 1970, the first 1:10,000 maps were produced using the Transverse Mercator Projection. The revision process continued un il recently, with new editions appearing every 10 years or so for urban areas.

## Map Name(s) and Date(s)

| | |
|---|---|
| 010NE 1908 1:10,560 | 011NW 1908 1:10,560 |
| 010SE 1908 1:10,560 | 011SW 1908 1:10,560 |

## Historical Map - Slice K

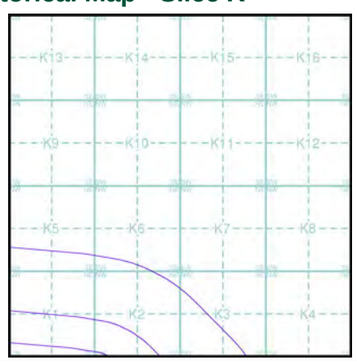


## Order Details

| | |
|---|---|
| Order Number: | 269869084_1_1 |
| Customer Ref: | MAN25291 |
| National Grid Reference: | 489870, 415820 |
| Slice: | K |
| Site Area (Ha): | 598.7 |
| Search Buffer (m): | 1000 |

## Site Details

Site at 487768,412414

Landmark INFORMATION GROUP
Tel: 0844 844 9952
Fax: 0844 844 9951
Web: [redacted]

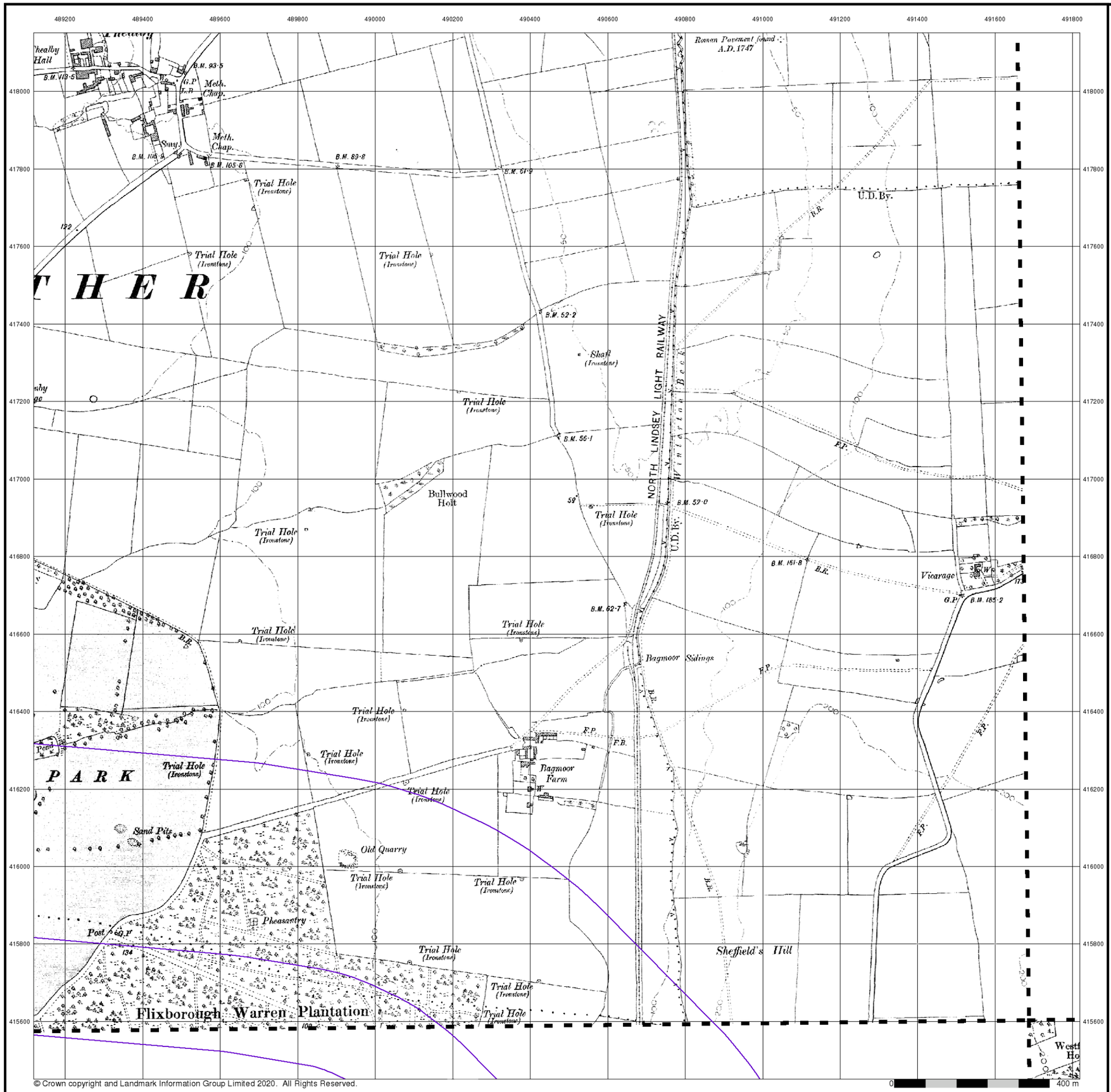


Envirocheck®

LANDMARK INFORMATION GROUP®

## Lincolnshire

## Published 1908

## Source map scale - 1:10,560

The historical maps shown were reproduced from maps predominantly held at the scale adopted for England, Wales and Scotland in the 1840`s. In 1854 the 1:2,500 scale was adopted for mapping urban areas; these maps were used to update the 1:10,560 maps. The published date given therefore is often some years later than the surveyed date. Before 1938, all OS maps were based on the Cassini Projection, with independent surveys of a single county or group of counties, giving rise to significant inaccuracies in outlying areas. In the late 1940`s, a Provisional Edition was produced, which updated the 1:10,560 mapping from a number of sources. The maps appear unfinished - with all military camps and o her strategic sites removed. These maps were initially overprinted with the National Grid. In 1970, the first 1:10,000 maps were produced using the Transverse Mercator Projection. The revision process continued un il recently, with new editions appearing every 10 years or so for urban areas.

## Map Name(s) and Date(s)

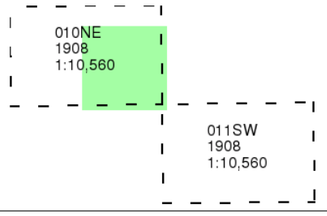


## Historical Map - Slice K

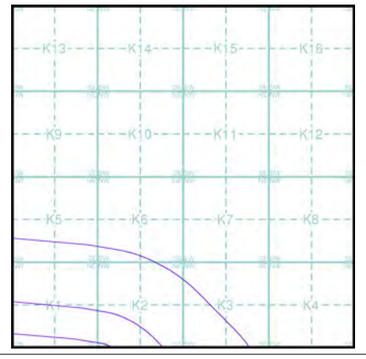


## Order Details

| | |
|---|---|
| Order Number: | 269869084_1_1 |
| Customer Ref: | MAN25291 |
| National Grid Reference: | 489870, 415820 |
| Slice: | K |
| Site Area (Ha): | 598.7 |
| Search Buffer (m): | 1000 |

## Site Details

Site at 487768,412414

Landmark INFORMATION GROUP
Tel: 0844 844 9952
Fax: 0844 844 9951
Web: [redacted]

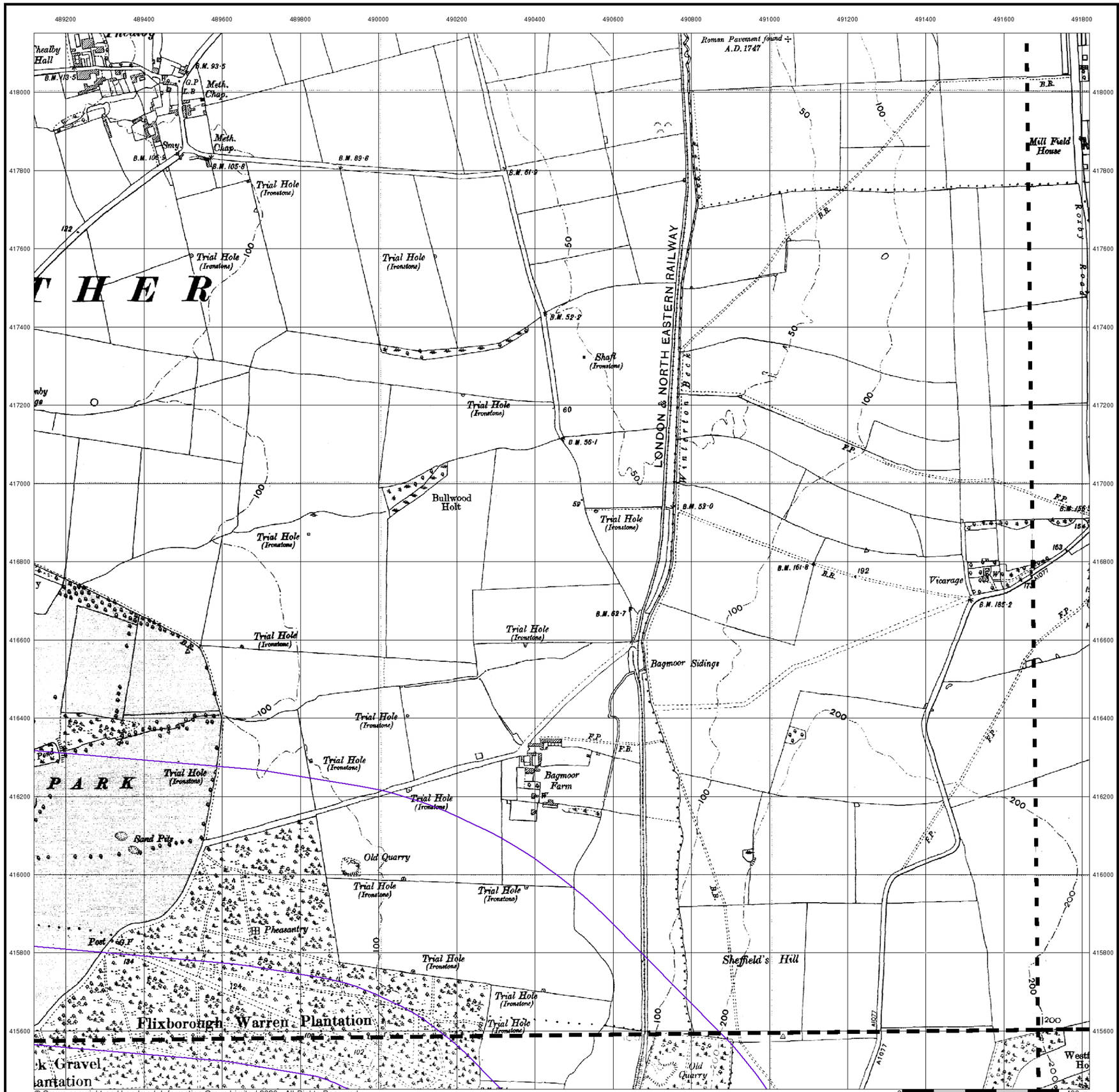


# Envirocheck®

LANDMARK INFORMATION GROUP®

## Lincolnshire

## Published 1938 - 1946

## Source map scale - 1:10,560

The historical maps shown were reproduced from maps predominantly held at the scale adopted for England, Wales and Scotland in the 1840`s. In 1854 the 1:2,500 scale was adopted for mapping urban areas; these maps were used to update the 1:10,560 maps. The published date given therefore is often some years later than the surveyed date. Before 1938, all OS maps were based on the Cassini Projection, with independent surveys of a single county or group of counties, giving rise to significant inaccuracies in outlying areas. In the late 1940`s, a Provisional Edition was produced, which updated the 1:10,560 mapping from a number of sources. The maps appear unfinished - with all military camps and o her strategic sites removed. These maps were initially overprinted with the National Grid. In 1970, the first 1:10,000 maps were produced using the Transverse Mercator Projection. The revision process continued un il recently, with new editions appearing every 10 years or so for urban areas.

## Map Name(s) and Date(s)

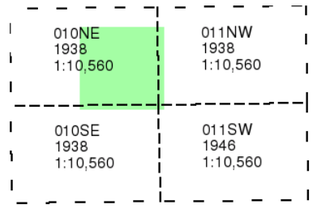


## Historical Map - Slice K

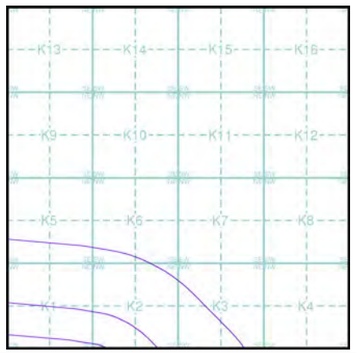


## Order Details

| | |
|---|---|
| Order Number: | 269869084_1_1 |
| Customer Ref: | MAN25291 |
| National Grid Reference: | 489870, 415820 |
| Slice: | K |
| Site Area (Ha): | 598.7 |
| Search Buffer (m): | 1000 |

## Site Details

Site at 487768,412414

Landmark INFORMATION GROUP
Tel: 0844 844 9952
Fax: 0844 844 9951
Web: [redacted]

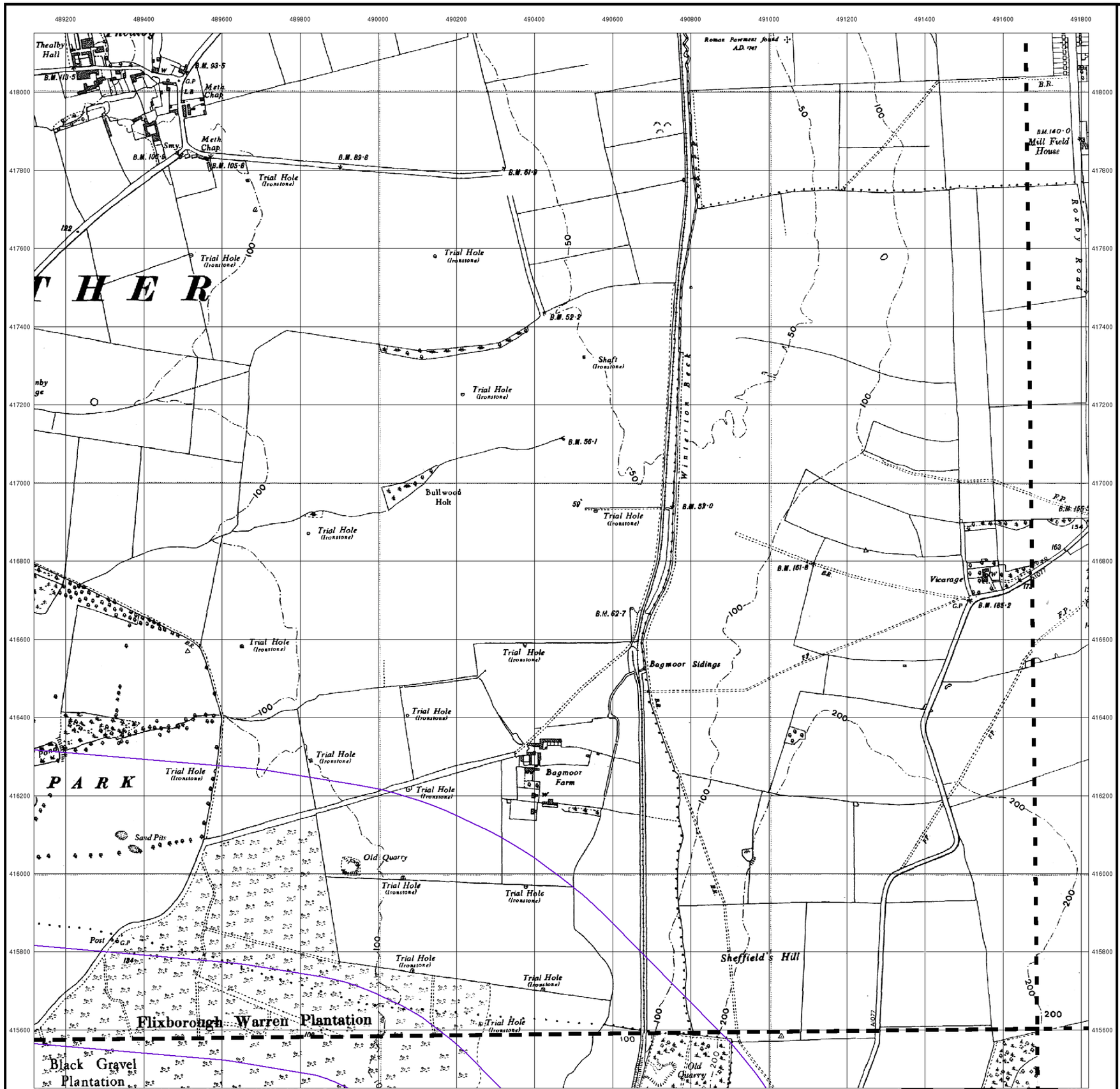


Envirocheck®

LANDMARK INFORMATION GROUP®

## Lincolnshire

## Published 1950

## Source map scale - 1:10,560

The historical maps shown were reproduced from maps predominantly held at the scale adopted for England, Wales and Scotland in the 1840`s. In 1854 the 1:2,500 scale was adopted for mapping urban areas; these maps were used to update the 1:10,560 maps. The published date given therefore is often some years later than the surveyed date. Before 1938, all OS maps were based on the Cassini Projection, with independent surveys of a single county or group of counties, giving rise to significant inaccuracies in outlying areas. In the late 1940`s, a Provisional Edition was produced, which updated the 1:10,560 mapping from a number of sources. The maps appear unfinished - with all military camps and o her strategic sites removed. These maps were initially overprinted with the National Grid. In 1970, the first 1:10,000 maps were produced using the Transverse Mercator Projection. The revision process continued un il recently, with new editions appearing every 10 years or so for urban areas.

## Map Name(s) and Date(s)

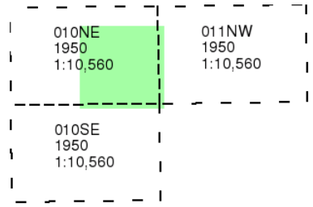


## Historical Map - Slice K

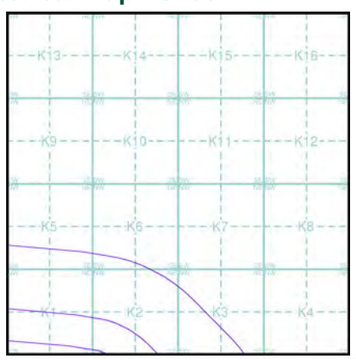


## Order Details

| | |
|---|---|
| Order Number: | 269869084_1_1 |
| Customer Ref: | MAN25291 |
| National Grid Reference: | 489870, 415820 |
| Slice: | K |
| Site Area (Ha): | 598.7 |
| Search Buffer (m): | 1000 |

## Site Details

Site at 487768,412414

Landmark INFORMATION GROUP

Tel: 0844 844 9952
Fax: 0844 844 9951
Web: [redacted]

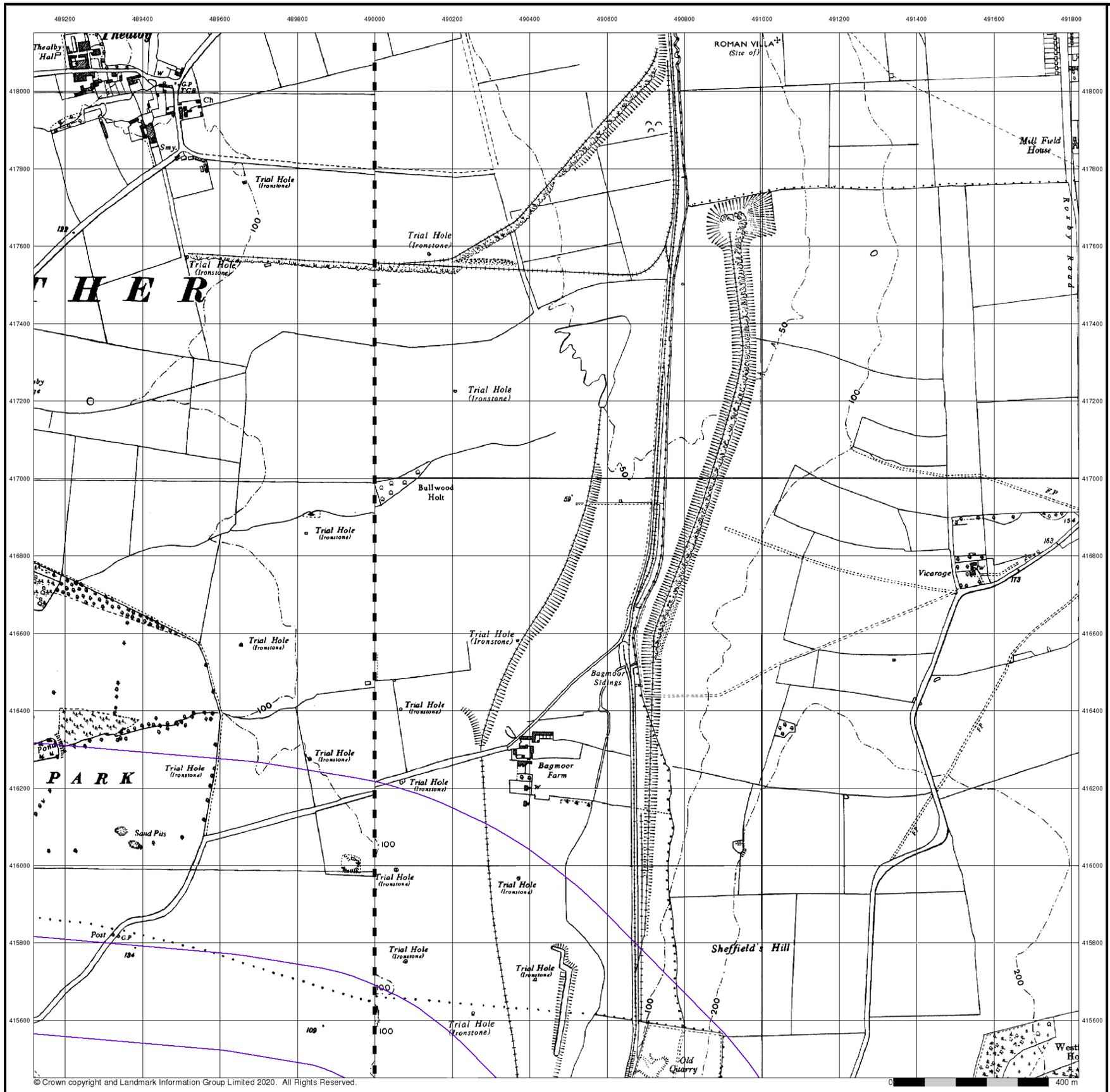


© Crown copyright and Landmark Information Group Limited 2020. All Rights Reserved.

Envirocheck®

LANDMARK INFORMATION GROUP®

## Ordnance Survey Plan

## Published 1956

## Source map scale - 1:10,000

The historical maps shown were reproduced from maps predominantly held at the scale adopted for England, Wales and Scotland in the 1840`s. In 1854 the 1:2,500 scale was adopted for mapping urban areas; these maps were used to update the 1:10,560 maps. The published date given therefore is often some years later than the surveyed date. Before 1938, all OS maps were based on the Cassini Projection, with independent surveys of a single county or group of counties, giving rise to significant inaccuracies in outlying areas. In the late 1940`s, a Provisional Edition was produced, which updated the 1:10,560 mapping from a number of sources. The maps appear unfinished - with all military camps and o her strategic sites removed. These maps were initially overprinted with the National Grid. In 1970, the first 1:10,000 maps were produced using the Transverse Mercator Projection. The revision process continued un il recently, with new editions appearing every 10 years or so for urban areas.

## Map Name(s) and Date(s)

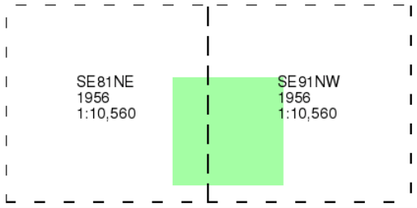


## Historical Map - Slice K

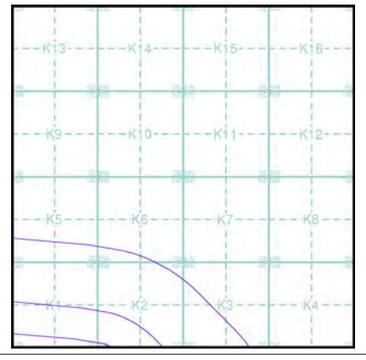


## Order Details

| | |
|---|---|
| Order Number: | 269869084_1_1 |
| Customer Ref: | MAN25291 |
| National Grid Reference: | 489870, 415820 |
| Slice: | K |
| Site Area (Ha): | 598.7 |
| Search Buffer (m): | 1000 |

## Site Details

Site at 487768,412414

Landmark INFORMATION GROUP

Tel: 0844 844 9952
Fax: 0844 844 9951
Web:

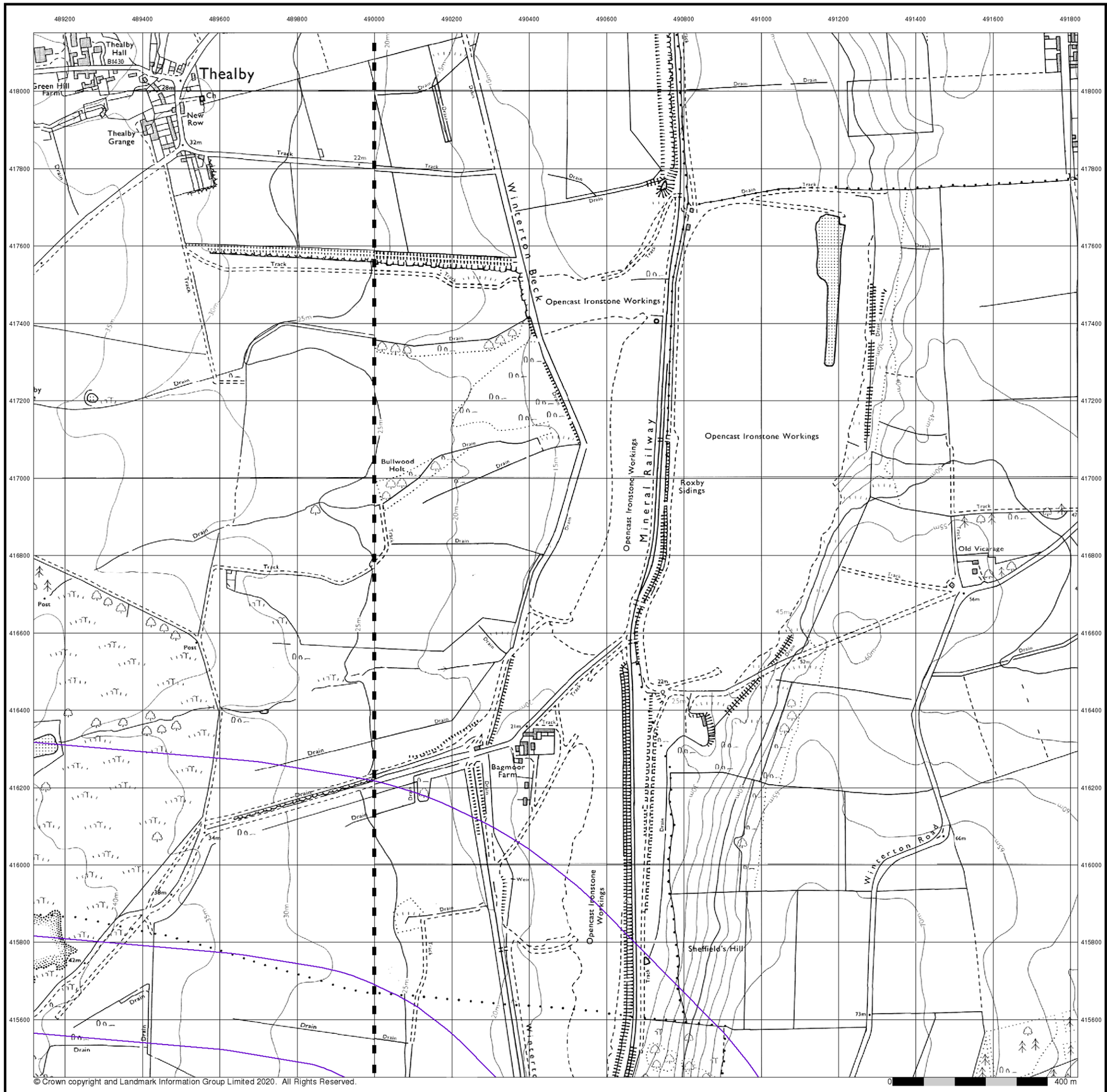


© Crown copyright and Landmark Information Group Limited 2020. All Rights Reserved.

Envirocheck®

LANDMARK INFORMATION GROUP®

## Ordnance Survey Plan

**Published 1976 - 1979**

**Source map scale - 1:10,000**

The historical maps shown were reproduced from maps predominantly held at the scale adopted for England, Wales and Scotland in the 1840`s. In 1854 the 1:2,500 scale was adopted for mapping urban areas; these maps were used to update the 1:10,560 maps. The published date given therefore is often some years later than the surveyed date. Before 1938, all OS maps were based on the Cassini Projection, with independent surveys of a single county or group of counties, giving rise to significant inaccuracies in outlying areas. In the late 1940`s, a Provisional Edition was produced, which updated the 1:10,560 mapping from a number of sources. The maps appear unfinished - with all military camps and o her strategic sites removed. These maps were initially overprinted with the National Grid. In 1970, the first 1:10,000 maps were produced using the Transverse Mercator Projection. The revision process continued un il recently, with new editions appearing every 10 years or so for urban areas.

## Map Name(s) and Date(s)

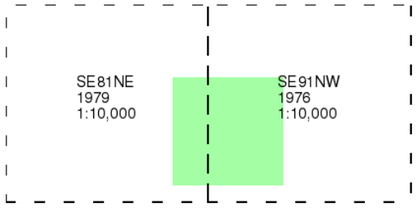


## Historical Map - Slice K

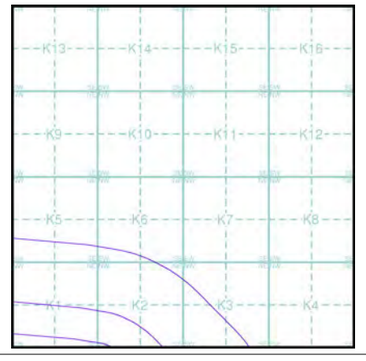


## Order Details

| | |
|---|---|
| Order Number: | 269869084_1_1 |
| Customer Ref: | MAN25291 |
| National Grid Reference: | 489870, 415820 |
| Slice: | K |
| Site Area (Ha): | 598.7 |
| Search Buffer (m): | 1000 |

## Site Details

Site at 487768,412414

Landmark INFORMATION GROUP

Tel: 0844 844 9952
Fax: 0844 844 9951
Web: [redacted]

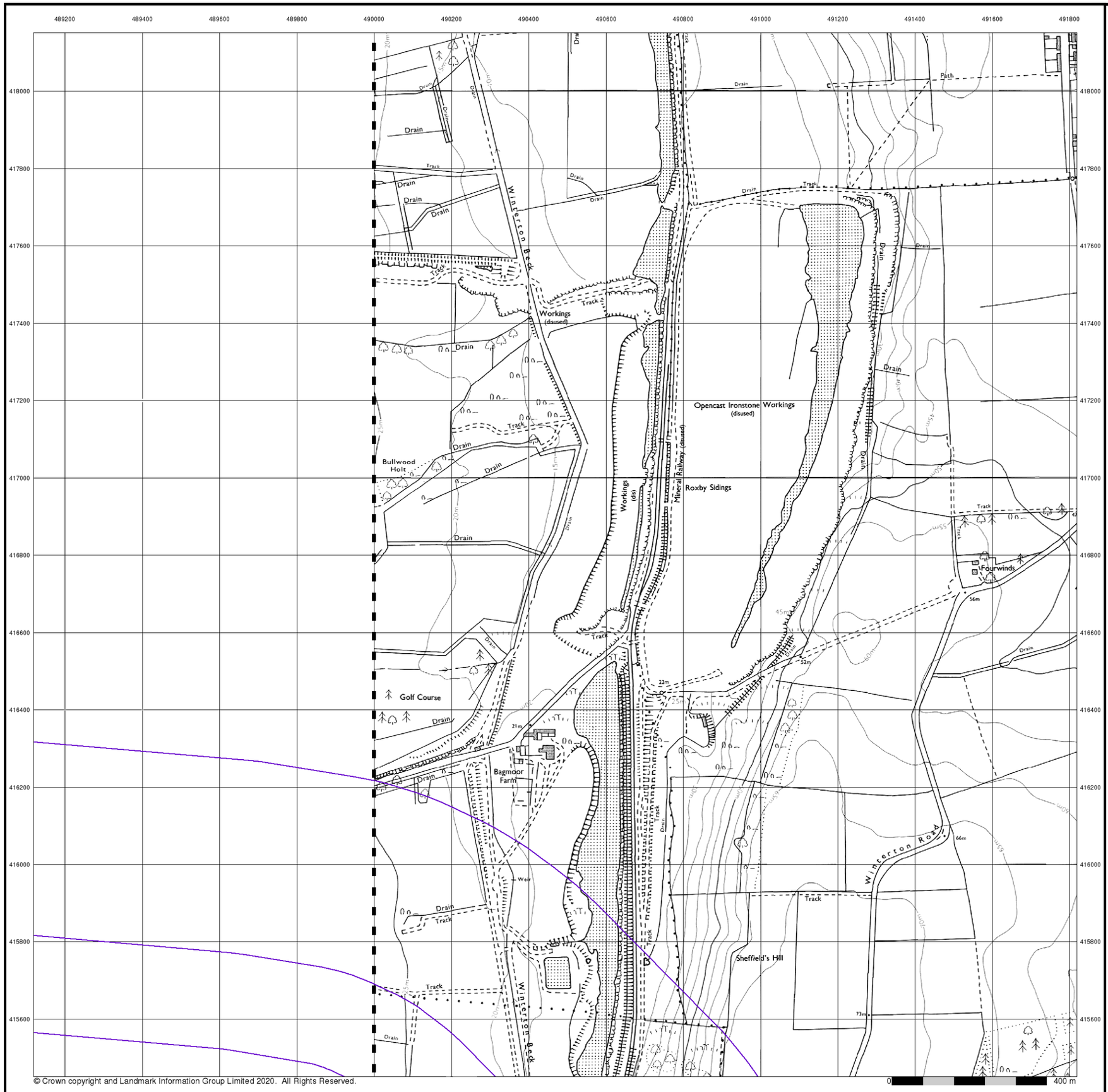


© Crown copyright and Landmark Information Group Limited 2020. All Rights Reserved.

Envirocheck®
LANDMARK INFORMATION GROUP®

## Ordnance Survey Plan

**Published 1992**

**Source map scale - 1:10,000**

The historical maps shown were reproduced from maps predominantly held at the scale adopted for England, Wales and Scotland in the 1840`s. In 1854 the 1:2,500 scale was adopted for mapping urban areas; these maps were used to update the 1:10,560 maps. The published date given therefore is often some years later than the surveyed date. Before 1938, all OS maps were based on the Cassini Projection, with independent surveys of a single county or group of counties, giving rise to significant inaccuracies in outlying areas. In the late 1940`s, a Provisional Edition was produced, which updated the 1:10,560 mapping from a number of sources. The maps appear unfinished - with all military camps and o her strategic sites removed. These maps were initially overprinted with the National Grid. In 1970, the first 1:10,000 maps were produced using the Transverse Mercator Projection. The revision process continued un il recently, with new editions appearing every 10 years or so for urban areas.

## Map Name(s) and Date(s)

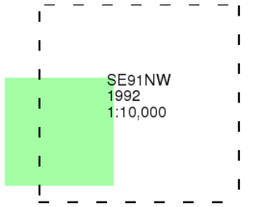


## Historical Map - Slice K

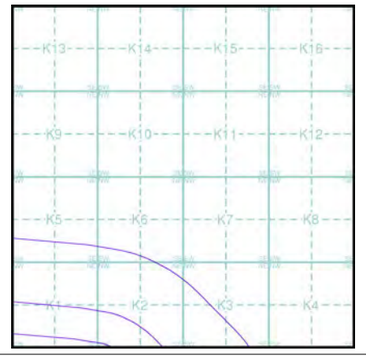


## Order Details

| | |
|---|---|
| Order Number: | 269869084_1_1 |
| Customer Ref: | MAN25291 |
| National Grid Reference: | 489870, 415820 |
| Slice: | K |
| Site Area (Ha): | 598.7 |
| Search Buffer (m): | 1000 |

## Site Details

Site at 487768,412414

Landmark INFORMATION GROUP
Tel: 0844 844 9952
Fax: 0844 844 9951
Web: [redacted]

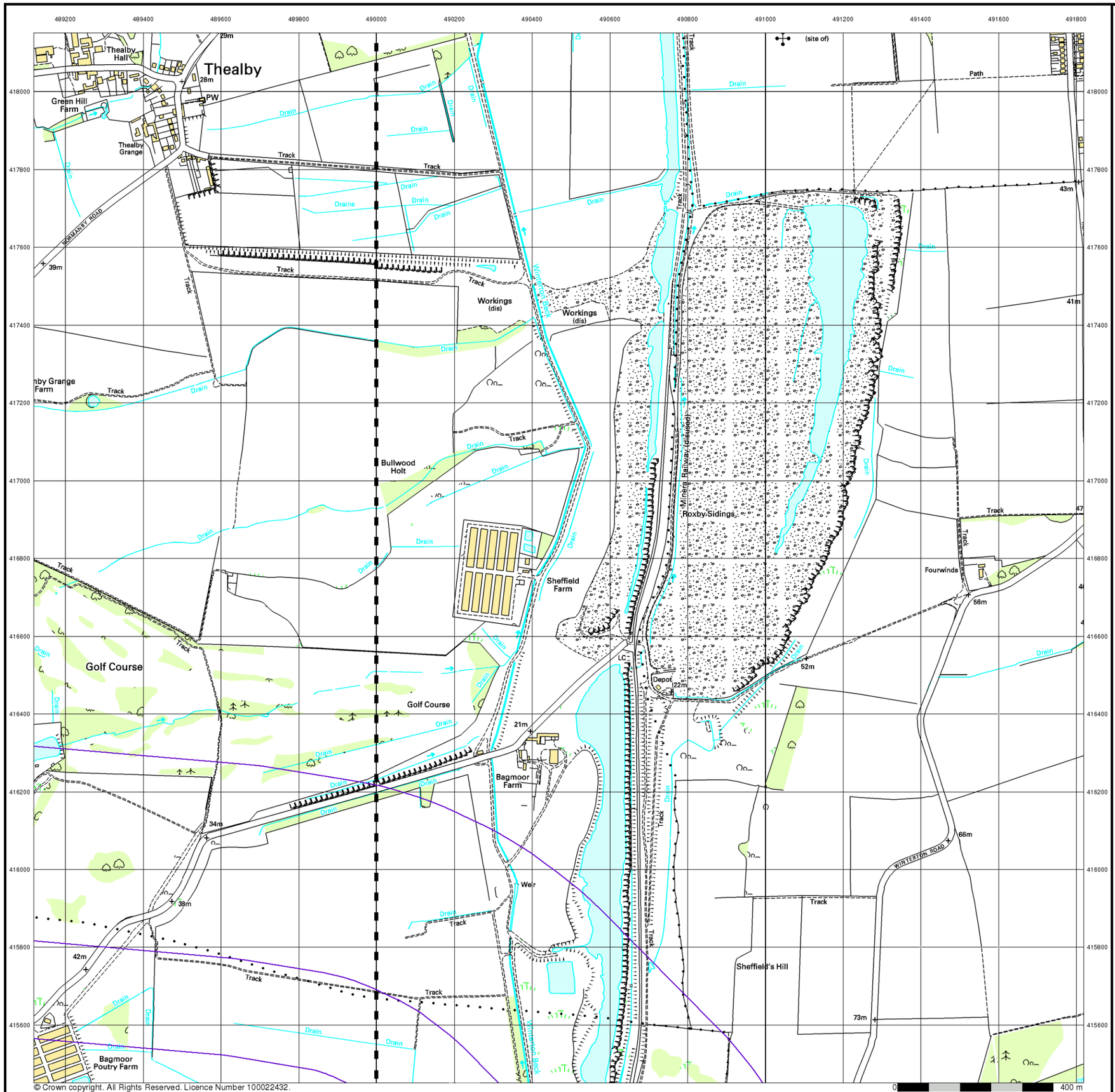


© Crown copyright. All Rights Reserved. Licence Number 100022432.

Envirocheck®

LANDMARK INFORMATION GROUP®

## 10k Raster Mapping

## Published 2000

## Source map scale - 1:10,000

The historical maps shown were produced from the Ordnance Survey`s 1:10,000 colour raster mapping. These maps are derived from Landplan which replaced the old 1:10,000 maps originally published in 1970. The data is highly detailed showing buildings, fences and field boundaries as well as all roads, tracks and paths. Road names are also included together with the relevant road number and classification. Boundary information depiction includes county, unitary authority, district, civil parish and constituency.

## Map Name(s) and Date(s)

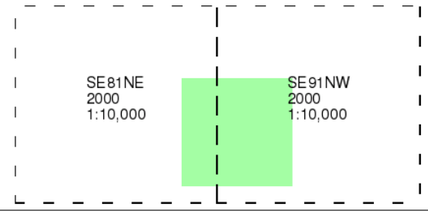


## Historical Map - Slice K

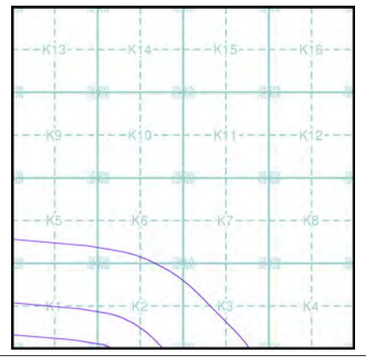


## Order Details

| | |
|---|---|
| Order Number: | 269869084_1_1 |
| Customer Ref: | MAN25291 |
| National Grid Reference: | 489870, 415820 |
| Slice: | K |
| Site Area (Ha): | 598.7 |
| Search Buffer (m): | 1000 |

## Site Details

Site at 487768,412414

Landmark INFORMATION GROUP
Tel: 0844 844 9952
Fax: 0844 844 9951
Web: [redacted]

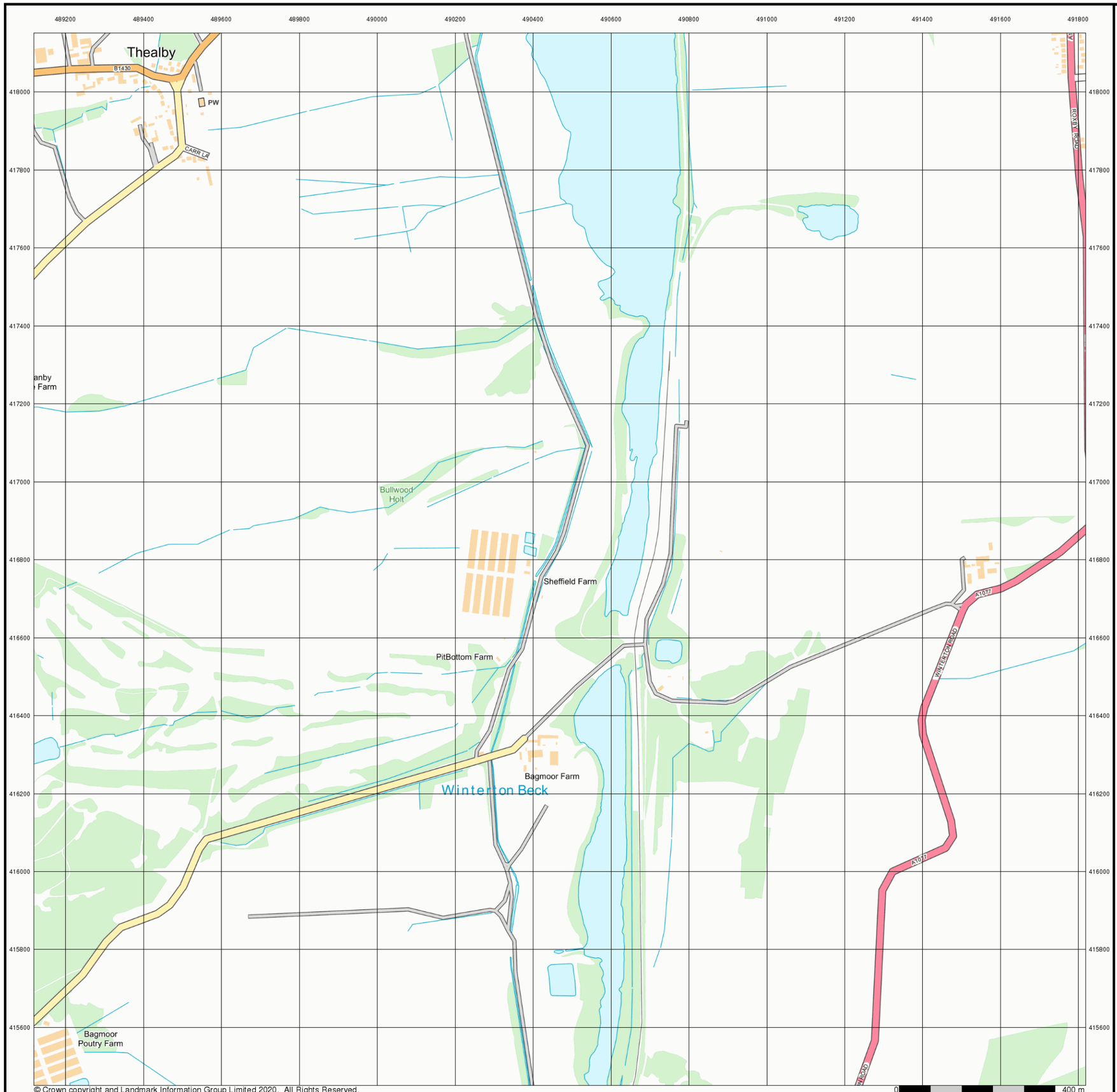

© Crown copyright and Landmark Information Group Limited 2020. All Rights Reserved.

Envirocheck®
LANDMARK INFORMATION GROUP®

## Street View

**Published 2020**

**Source map scale - 1:10,000**

Street View is a street-level map for the whole of Great Britain produced by the Ordnance Survey. These maps are provided at a nominal scale of 1:10,000

## Map Name(s) and Date(s)

## Street View Map - Slice K

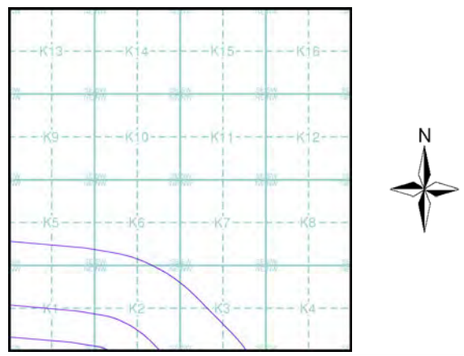


## Order Details

| | |
|---|---|
| Order Number: | 269869084_1_1 |
| Customer Ref: | MAN25291 |
| National Grid Reference: | 489870, 415820 |
| Slice: | K |
| Site Area (Ha): | 598.7 |
| Search Buffer (m): | 1000 |

## Site Details

Site at 487768,412414

Landmark® INFORMATION GROUP
Tel: 0844 844 9952
Fax: 0844 844 9951
Web: [redacted]

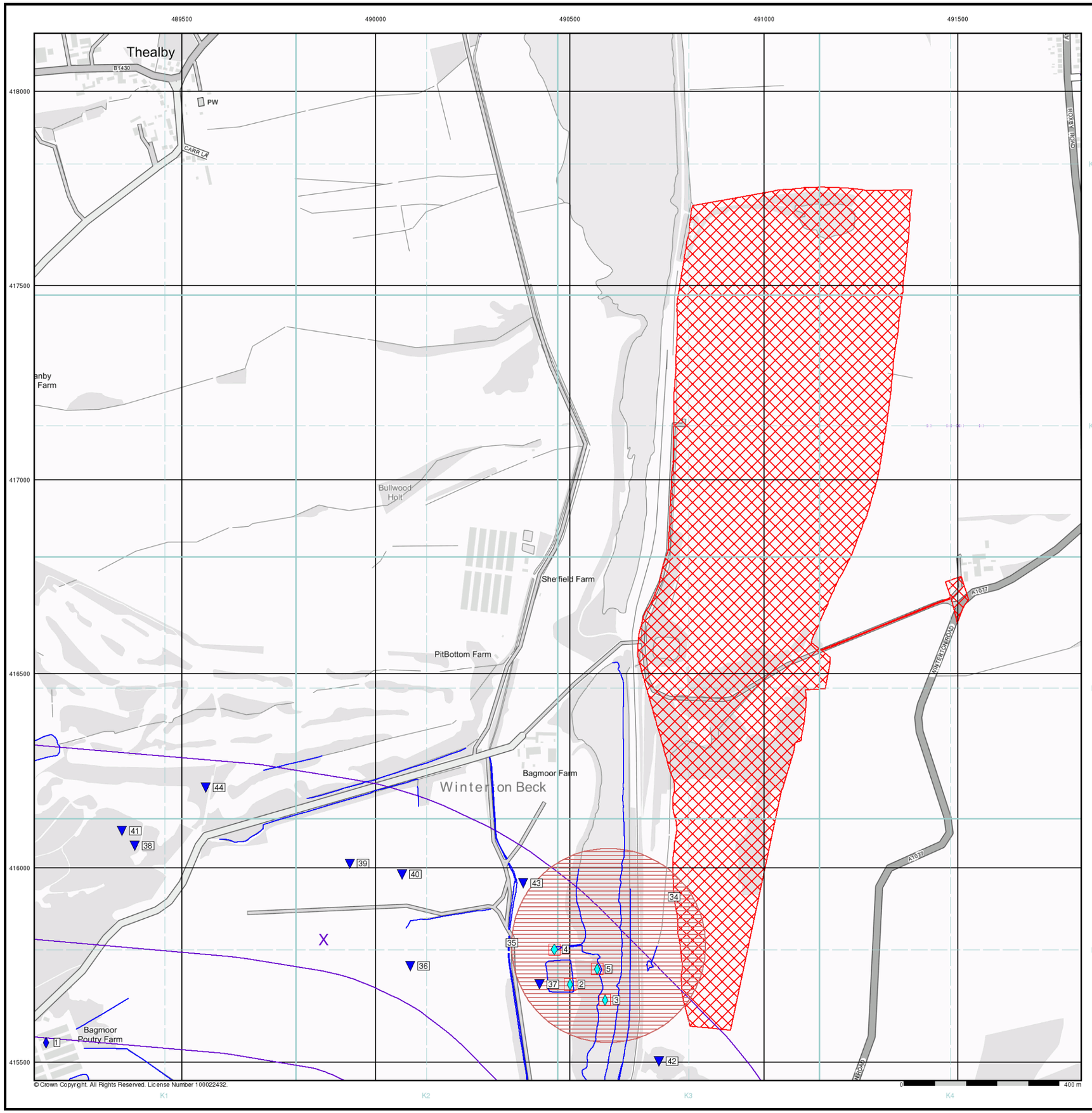

© Crown Copyright. All Rights Reserved. License Number 100022432.

Envirocheck®

LANDMARK INFORMATION GROUP®

## General

- Specified Site
- Specified Buffer(s)
- Bearing Reference Point
- Map ID
- Several of Type at Location

## Agency and Hydrological

- Contaminated Land Register Entry or Notice (Location)
- Contaminated Land Register Entry or Notice
- Discharge Consent
- Enforcement or Prohibition Notice
- Integrated Pollution Control
- Integrated Pollution Prevention Control
- Local Authority Integrated Pollution Prevention and Control
- Local Authority Pollution Prevention and Control
- Local Authority Pollution Prevention and Control Enforcement
- Pollution Incident to Controlled Waters
- Prosecution Relating to Authorised Processes
- Prosecution Relating to Controlled Waters
- Registered Radioactive Substance
- River Network or Water Feature
- River Quality Sampling Point
- Substantiated Pollution Incident Register
- Water Abstraction
- Water Industry Act Referral

## Geological

- BGS Recorded Mineral Site

## Industrial Land Use

- Contemporary Trade Directory Entry
- Fuel Station Entry

## Waste

- BGS Recorded Landfill Site (Location)
- BGS Recorded Landfill Site
- EA Historic Landfill (Buffered Point)
- EA Historic Landfill (Polygon)
- Integrated Pollution Control Registered Waste Site
- Licensed Waste Management Facility (Landfill Boundary)
- Licensed Waste Management Facility (Location)
- Local Authority Recorded Landfill Site (Location)
- Local Authority Recorded Landfill Site
- Registered Landfill Site
- Registered Landfill Site (Location)
- Registered Landfill Site (Point Buffered to 100m)
- Registered Landfill Site (Point Buffered to 250m)
- Registered Waste Transfer Site (Location)
- Registered Waste Transfer Site
- Registered Waste Treatment or Disposal Site (Location)
- Registered Waste Treatment or Disposal Site

## Hazardous Substances

- COMAH Site
- Explosive Site
- NIHHS Site
- Planning Hazardous Substance Consent
- Planning Hazardous Substance Enforcement

## Site Sensitivity Map - Slice K

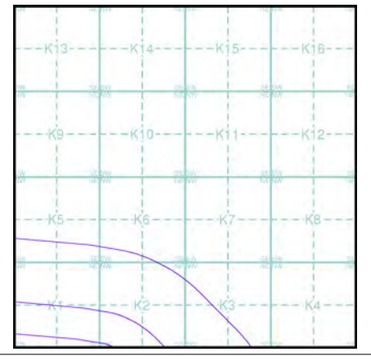


## Order Details

| | |
|---|---|
| Order Number: | 269869084_1_1 |
| Customer Ref: | MAN25291 |
| National Grid Reference: | 489870, 415820 |
| Slice: | K |
| Site Area (Ha): | 598.7 |
| Search Buffer (m): | 1000 |

## Site Details

Site at 487768,412414

Landmark INFORMATION GROUP

Tel: 0844 844 9952
Fax: 0844 844 9951
Web: [redacted]

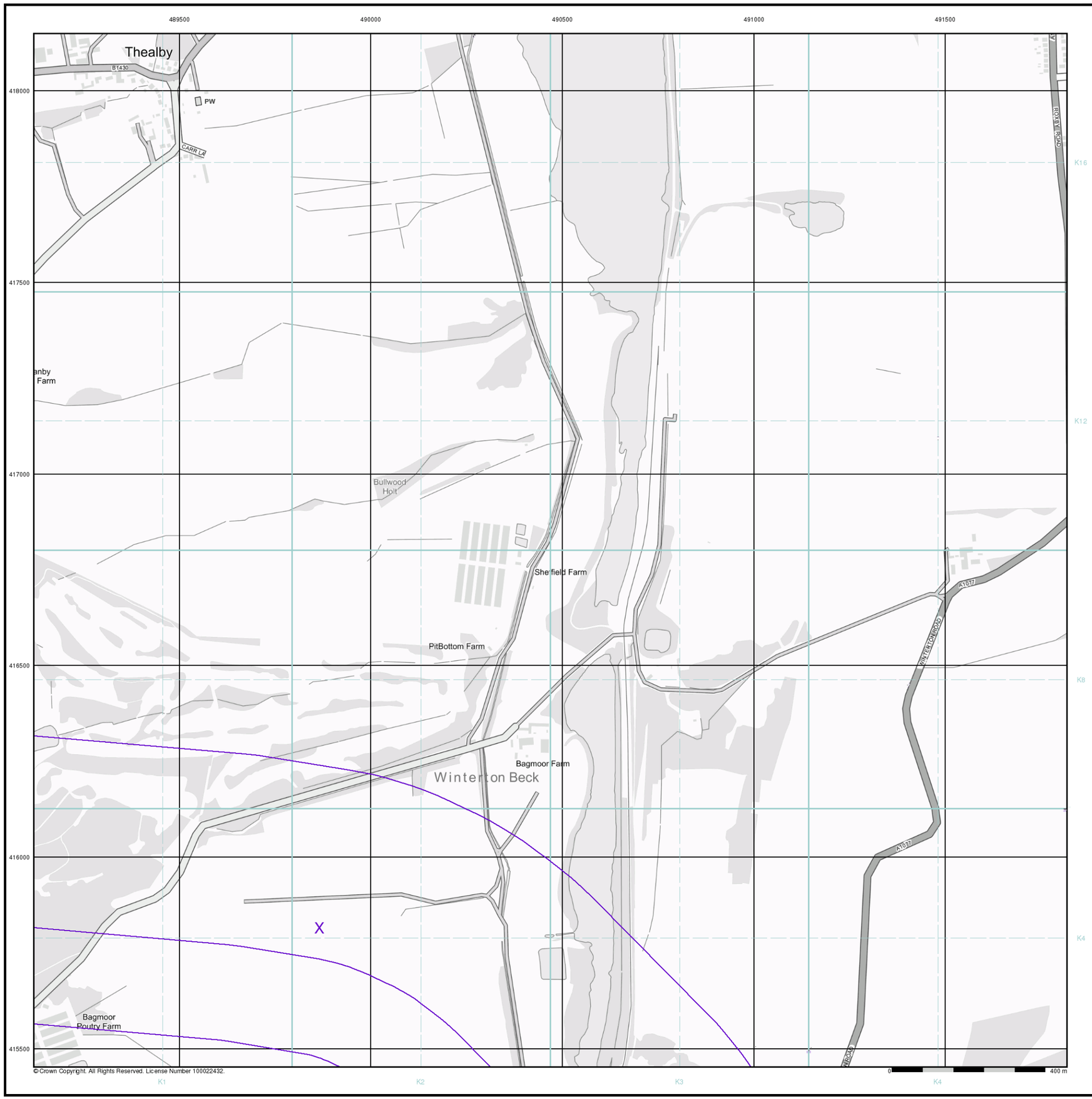

© Crown Copyright. All Rights Reserved. License Number 100022432.

Envirocheck®
LANDMARK INFORMATION GROUP®

## Industrial Land Use Map

### General

Specified Site
Specified Buffer(s)
Bearing Reference Point
Slice
Map ID

### Industrial Land Use

Contemporary Trade Directory Entry
Fuel Station Entry
Gas Pipeline
Underground Electrical Cables

### Industrial Land Use Map - Slice K

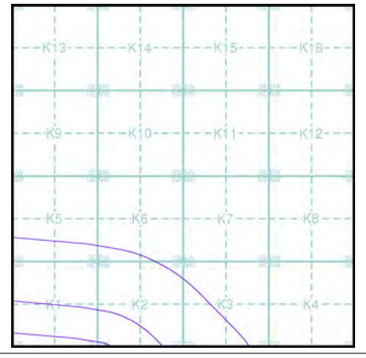


### Order Details

| | |
|---|---|
| Order Number: | 269869084_1_1 |
| Customer Ref: | MAN25291 |
| National Grid Reference: | 489870, 415820 |
| Slice: | K |
| Site Area (Ha): | 598.7 |
| Search Buffer (m): | 1000 |

### Site Details

Site at 487768,412414

Landmark INFORMATION GROUP
Tel: 0844 844 9952
Fax: 0844 844 9951
Web: [redacted]

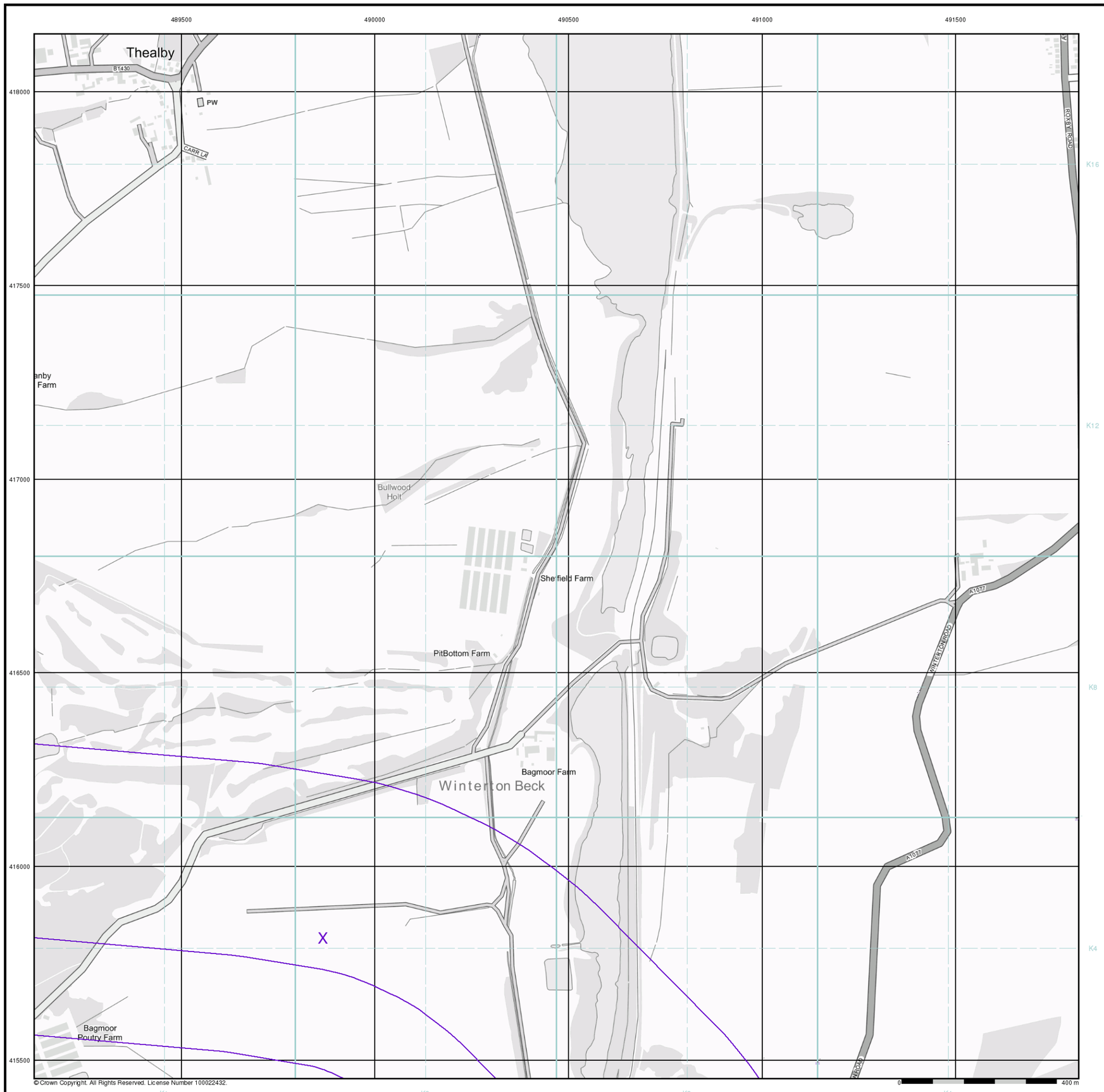

© Crown Copyright. All Rights Reserved. License Number 100022432.

Envirocheck®
LANDMARK INFORMATION GROUP®

## General

- Specified Site
- Specified Buffer(s)
- X Bearing Reference Point

## Agency and Hydrological (Flood)

- Extreme Flooding from Rivers or Sea without Defences (Zone 2)
- Flooding from Rivers or Sea without Defences (Zone 3)
- Area Benefiting from Flood Defence
- Flood Water Storage Areas
- Flood Defence

## Flood Map - Slice K

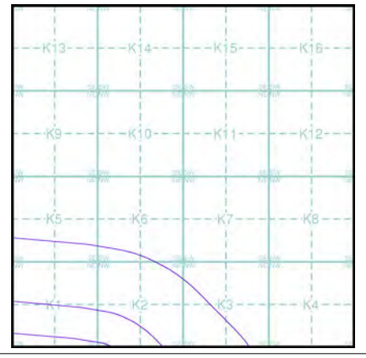


## Order Details

| | |
|---|---|
| Order Number: | 269869084_1_1 |
| Customer Ref: | MAN25291 |
| National Grid Reference: | 489870, 415820 |
| Slice: | K |
| Site Area (Ha): | 598.7 |
| Search Buffer (m): | 1000 |

## Site Details

Site at 487768,412414

Landmark INFORMATION GROUP
Tel: 0844 844 9952
Fax: 0844 844 9951
Web: [redacted]

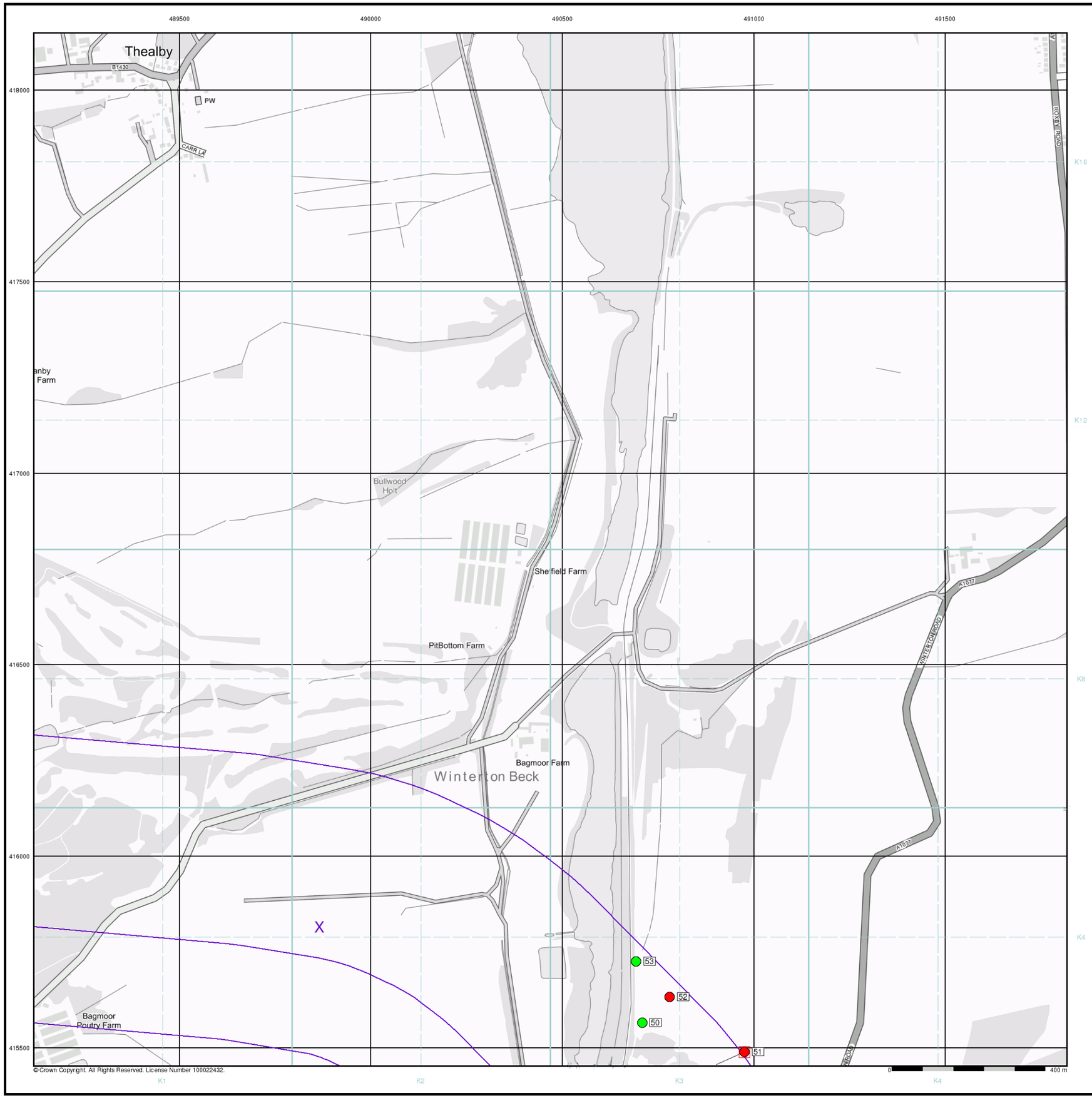


Envirocheck®
LANDMARK INFORMATION GROUP®

## General

- Specified Site
- Specified Buffer(s)
- Bearing Reference Point
- Map ID
- Several of Type at Location

## Agency and Hydrological (Boreholes)

- BGS Borehole Depth 0 - 10m
- BGS Borehole Depth 10 - 30m
- BGS Borehole Depth 30m +
- Confidential
- Other

For Borehole information please refer to the Borehole .csv file which accompanied this slice.

A copy of the BGS Borehole Ordering Form is available to download from the Support section of www.envirocheck.co.uk.

## Borehole Map - Slice K

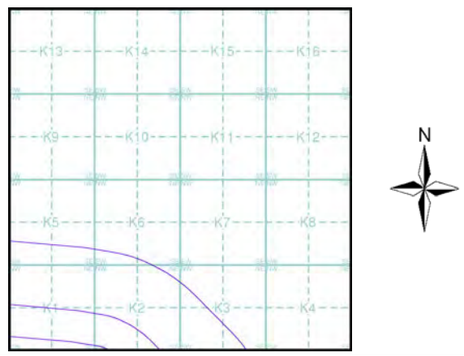


## Order Details

| | |
|---|---|
| Order Number: | 269869084_1_1 |
| Customer Ref: | MAN25291 |
| National Grid Reference: | 489870, 415820 |
| Slice: | K |
| Site Area (Ha): | 598.7 |
| Search Buffer (m): | 1000 |

## Site Details

Site at 487768,412414

Landmark INFORMATION GROUP
Tel: 0844 844 9952
Fax: 0844 844 9951
Web:

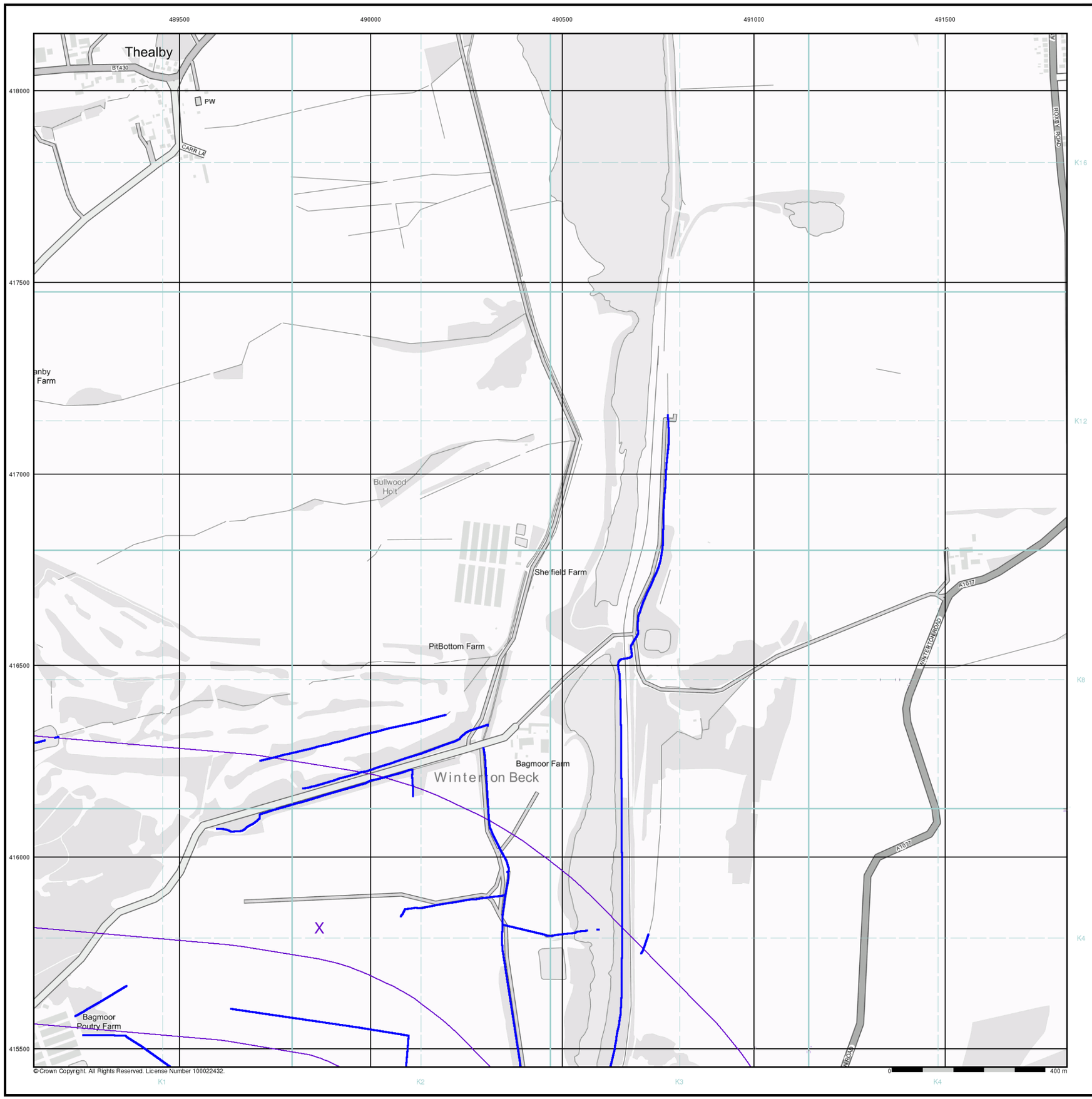


Envirocheck®

LANDMARK INFORMATION GROUP®

## General

- Specified Site
- Specified Buffer(s)
- Bearing Reference Point

## OS Water Network Data

- Canal
- Reservoir
- Foreshore
- Marsh
- Tidal River
- Inland River
- Drain
- Other
- Lake
- Transfer
- Lock Or Flight Of Locks
- Sea

## OS Water Network Map - Slice K

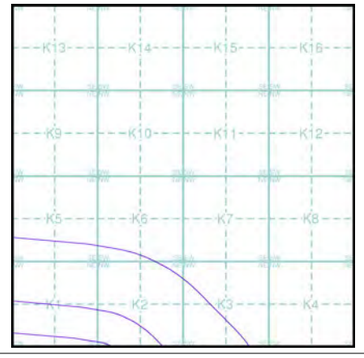


## Order Details

| | |
|---|---|
| Order Number: | 269869084_1_1 |
| Customer Ref: | MAN25291 |
| National Grid Reference: | 489870, 415820 |
| Slice: | K |
| Site Area (Ha): | 598.7 |
| Search Buffer (m): | 1000 |

## Site Details

Site at 487768,412414

Landmark INFORMATION GROUP

Tel: 0844 844 9952
Fax: 0844 844 9951
Web: [redacted]